

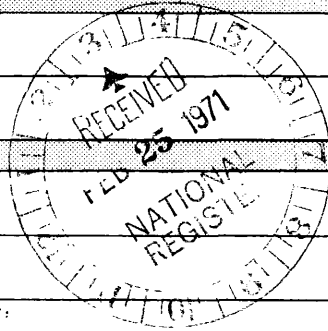
Form 10-300
(July 1969)

UNITED STATES DEPARTMENT OF THE INTERIOR
NATIONAL PARK SERVICE

NATIONAL REGISTER OF HISTORIC PLACES
INVENTORY - NOMINATION FORM

(Type all entries - complete applicable sections)

STATE: South Carolina	
COUNTY: Richland	
FOR NPS USE ONLY	
ENTRY NUMBER 71.5.45.0029	DATE 5/6/71



1. NAME

COMMON:
Horry-Guignard House

AND/OR HISTORIC:

2. LOCATION

STREET AND NUMBER:
1527 Senate Street

CITY OR TOWN:
Columbia

STATE: South Carolina CODE: 29201 COUNTY: Richland CODE: 079

3. CLASSIFICATION

CATEGORY (Check One)	OWNERSHIP	STATUS	ACCESSIBLE TO THE PUBLIC
<input type="checkbox"/> District <input checked="" type="checkbox"/> Building <input type="checkbox"/> Site <input type="checkbox"/> Structure <input type="checkbox"/> Object	<input type="checkbox"/> Public <input checked="" type="checkbox"/> Private <input type="checkbox"/> Both	Public Acquisition: <input type="checkbox"/> In Process <input type="checkbox"/> Being Considered	<input checked="" type="checkbox"/> Occupied <input type="checkbox"/> Unoccupied <input type="checkbox"/> Preservation work in progress
PRESENT USE (Check One or More as Appropriate)			
<input type="checkbox"/> Agricultural <input type="checkbox"/> Commercial <input checked="" type="checkbox"/> Educational <input checked="" type="checkbox"/> Entertainment	<input type="checkbox"/> Government <input type="checkbox"/> Industrial <input type="checkbox"/> Military <input type="checkbox"/> Museum	<input type="checkbox"/> Park <input type="checkbox"/> Private Residence <input type="checkbox"/> Religious <input type="checkbox"/> Scientific	<input type="checkbox"/> Transportation <input type="checkbox"/> Other (Specify) _____ <input type="checkbox"/> Comments _____

4. OWNER OF PROPERTY

OWNER'S NAME:
Columbia Museum of Art

STREET AND NUMBER:
1112 Bull Street

CITY OR TOWN: Columbia STATE: South Carolina CODE: 45

5. LOCATION OF LEGAL DESCRIPTION

COURTHOUSE, REGISTRY OF DEEDS, ETC.:
Richland County Courthouse

STREET AND NUMBER:
1508 Washington Street

CITY OR TOWN: Columbia STATE: South Carolina CODE: 45

6. REPRESENTATION IN EXISTING SURVEYS

TITLE OF SURVEY:
South Carolina Survey of Historic Places (Preliminary)

DATE OF SURVEY: 1969 Federal State County Local

DEPOSITORY FOR SURVEY RECORDS:
South Carolina Department of Archives and History

STREET AND NUMBER:
1430 Senate Street, P.O. Box 11,188 Capitol Station

CITY OR TOWN: Columbia STATE: South Carolina CODE: 45

SEE INSTRUCTIONS

STATE:
COUNTY:
ENTRY NUMBER: 71.5.45.0029
DATE: 5/6/71

FOR NPS USE ONLY

7. DESCRIPTION


CONDITION	(Check One)					
	<input type="checkbox"/> Excellent	<input checked="" type="checkbox"/> Good	<input type="checkbox"/> Fair	<input type="checkbox"/> Deteriorated	<input type="checkbox"/> Ruins	<input type="checkbox"/> Unexposed
	(Check One)			(Check One)		
	<input checked="" type="checkbox"/> Altered	<input type="checkbox"/> Unaltered	<input type="checkbox"/> Moved	<input checked="" type="checkbox"/> Original Site		

DESCRIBE THE PRESENT AND ORIGINAL (if known) PHYSICAL APPEARANCE

Situated on an impressive boulevard with handsome government buildings as well as art and music centers, the Horry-Guignard House is an effective reminder of Columbia's origins.

The two story dwelling of rabbit edged siding with hip roof and chimneys toward the center is five bays deep and three bays wide. A slightly sunken basement, reached by a street level entrance, has latticed panels between brick supports. It is covered by a one story balustrated porch the width of the house. The porch, sheltered by a slant roof supported by square columns, has tongue and grove siding. A large single doorway with transom above and sidelights leads to interior. Stairways from each side of the porch lead to the ground level. Shutters, attached with old hardware, on front windows are unusual in that the top half is paneled and the lower half is louvered. Interior has been remodeled for adaptive use.

SEE INSTRUCTIONS



3. SIGNIFICANCE

PERIOD (Check One or More as Appropriate)

<input type="checkbox"/> Pre-Columbian	<input type="checkbox"/> 16th Century	<input type="checkbox"/> 18th Century	<input type="checkbox"/> 20th Century
<input type="checkbox"/> 15th Century	<input type="checkbox"/> 17th Century	<input checked="" type="checkbox"/> 19th Century	

SPECIFIC DATE(S) (If Applicable and Known) c. 1813

AREAS OF SIGNIFICANCE (Check One or More as Appropriate)

<input type="checkbox"/> Aboriginal	<input type="checkbox"/> Education	<input type="checkbox"/> Political	<input type="checkbox"/> Urban Planning
<input type="checkbox"/> Prehistoric	<input checked="" type="checkbox"/> Engineering	<input type="checkbox"/> Religion/Philosophy	<input type="checkbox"/> Other (Specify)
<input type="checkbox"/> Historic	<input type="checkbox"/> Industry	<input type="checkbox"/> Science	_____
<input type="checkbox"/> Agriculture	<input type="checkbox"/> Invention	<input type="checkbox"/> Sculpture	_____
<input checked="" type="checkbox"/> Architecture	<input type="checkbox"/> Landscape Architecture	<input type="checkbox"/> Social/Humanitarian	_____
<input type="checkbox"/> Art	<input type="checkbox"/> Literature	<input type="checkbox"/> Theater	_____
<input type="checkbox"/> Commerce	<input type="checkbox"/> Military	<input type="checkbox"/> Transportation	_____
<input type="checkbox"/> Communications	<input checked="" type="checkbox"/> Music		_____
<input type="checkbox"/> Conservation			_____

STATEMENT OF SIGNIFICANCE

The Horry-Guignard House is significant as being one of the oldest houses in Columbia and as a fine architectural example of Columbia's beginnings in an area which is now a governmental and cultural center.

Built before 1813, probably by Peter Horry - a Colonel in the Revolution and a Brigadier General of the South Carolina Militia. It was later the home of John Gabriel Guignard - Surveyor General of South Carolina from 1798 to 1802 - who laid out the plan for Columbia's streets.

The Horry-Guignard House now serves as headquarters for the Columbia Music Festival.

SEE INSTRUCTIONS

9. MAJOR BIBLIOGRAPHICAL REFERENCES

Green, Edwin L. A History of Richland County. Columbia, South Carolina. 1932.
 R.L. Bryan Company
 Simmons, Jane Kealhofer. A Guide to Columbia. Columbia, South Carolina. 1945.
 R.L. Bryan Company
 WPA South Carolina: A Guide to the Palmetto State. New York. 1941.
 Oxford University Press


10. GEOGRAPHICAL DATA

LATITUDE AND LONGITUDE COORDINATES DEFINING A RECTANGLE LOCATING THE PROPERTY				O R	LATITUDE AND LONGITUDE COORDINATES DEFINING THE CENTER POINT OF A PROPERTY OF LESS THAN TEN ACRES				
CORNER	LATITUDE		LONGITUDE		LATITUDE		LONGITUDE		
	Degrees	Minutes	Seconds	Degrees	Minutes	Seconds	Degrees	Minutes	Seconds
NW	°	'	"	°	'	"	34	00	08
NE	°	'	"	°	'	"	81	01	37
SE	°	'	"	°	'	"			
SW	°	'	"	°	'	"			

APPROXIMATE ACREAGE OF NOMINATED PROPERTY: 1/4 acre

LIST ALL STATES AND COUNTIES FOR PROPERTIES OVERLAPPING STATE OR COUNTY BOUNDARIES

STATE:	CODE	COUNTY	CODE



SEE INSTRUCTIONS

11. FORM PREPARED BY

NAME AND TITLE:
Dollie McGrath, Historic Resources Coordinator I
 ORGANIZATION: South Carolina Department of Archives and History DATE: Jan. 18, 1971
 STREET AND NUMBER:
1430 Senate Street, P.O. Box 11, 188 Capitol Station
 CITY OR TOWN: Columbia STATE: South Carolina CODE: 45

12. STATE LIAISON OFFICER CERTIFICATION

As the designated State Liaison Officer for the National Historic Preservation Act of 1966 (Public Law 89-665), I hereby nominate this property for inclusion in the National Register and certify that it has been evaluated according to the criteria and procedures set forth by the National Park Service. The recommended level of significance of this nomination is:

National State Local

Name Charles E. Lee
 Charles E. Lee
 Title Director, South Carolina Department Archives & History
 Date 2/14/71

NATIONAL REGISTER VERIFICATION

I hereby certify that this property is included in the National Register.

Ernest A. Connelly
 Chief, Office of Archeology and Historic Preservation

MAY 6 1971

Date _____

ATTEST:
William M. Newcomb
 Keeper of The National Register

Date APR 19 1971