



NATIONAL REGISTER OF HISTORIC PLACES
PROPERTY PHOTOGRAPH FORM

(Type all entries - attach to or enclose with photograph)

STATE	
Georgia	
COUNTY	
Randolph	
FOR NPS USE ONLY	
ENTRY NUMBER	DATE
	JUN 10 1975

SEE INSTRUCTIONS

1. NAME

COMMON: Cuthbert Historic District
AND/OR HISTORIC:

2. LOCATION

STREET AND NUMBER:

CITY OR TOWN:

Cuthbert

STATE:

Georgia

CODE

13

COUNTY:

Randolph

CODE

243

3. PHOTO REFERENCE

PHOTO CREDIT: David Kaminsky

DATE OF PHOTO: 10/1974

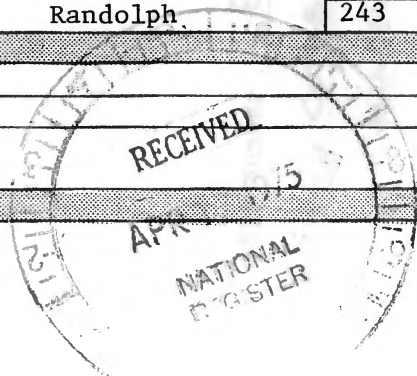
NEGATIVE FILED AT:

Department of Natural Resources

4. IDENTIFICATION

DESCRIBE VIEW, DIRECTION, ETC.

Key House; photographer facing north.





STATE	
Georgia	
COUNTY	
Randolph	
FOR NPS USE ONLY	
ENTRY NUMBER	DATE
10 207	

NATIONAL REGISTER OF HISTORIC PLACES
PROPERTY PHOTOGRAPH FORM

(Type all entries - attach to or enclose with photograph)

SEE INSTRUCTIONS

1. NAME

COMMON: Cuthbert Historic District

AND/OR HISTORIC:

2. LOCATION

STREET AND NUMBER:

CITY OR TOWN:

Cuthbert

STATE:

Georgia

CODE

13

COUNTY:

CODE

243

3. PHOTO REFERENCE

PHOTO CREDIT: David J. Kaminsky


DATE OF PHOTO: 10/1974

NEGATIVE FILED AT:
Department of Natural Resources

4. IDENTIFICATION

DESCRIBE VIEW, DIRECTION, ETC.

Ansley-McWilliams-Harris House, photographer facing South.





ONE WAY

SPEED
LIMIT
10

**NATIONAL REGISTER OF HISTORIC PLACES
PROPERTY PHOTOGRAPH FORM**

(Type all entries - attach to or enclose with photograph)

STATE Georgia	
COUNTY Randolph	
FOR NPS USE ONLY	
ENTRY NUMBER	DATE
	JUN 10 1975

SEE INSTRUCTIONS

1. NAME

COMMON: Cuthbert Historic District

AND/OR HISTORIC:

2. LOCATION

STREET AND NUMBER:

CITY OR TOWN:

Cuthbert

STATE:	CODE	COUNTY:	CODE
Georgia	13	Randolph	243

Georgia

CODE

13

COUNTY:

Randolph

CODE

243

3. PHOTO REFERENCE

PHOTO CREDIT: David Kaminsky

DATE OF PHOTO: 10/1974

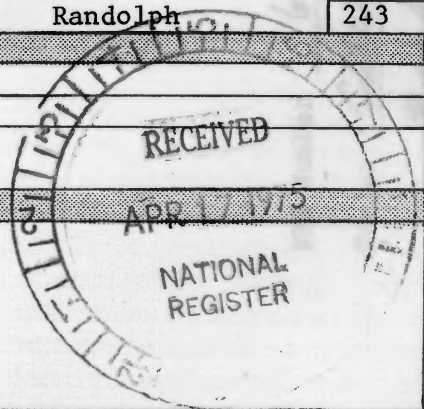
NEGATIVE FILED AT:

Department of Natural Resources

4. IDENTIFICATION

DESCRIBE VIEW, DIRECTION, ETC.

Sam Sawyer House; photographer facing north.





UNITED STATES DEPARTMENT OF THE INTERIOR
NATIONAL PARK SERVICE

NATIONAL REGISTER OF HISTORIC PLACES
PROPERTY PHOTOGRAPH FORM

(Type all entries - attach to or enclose with photograph)

STATE	Georgia
COUNTY	Randolph
FOR NPS USE ONLY	
ENTRY NUMBER	DATE
	MIN 10 1975

SEE INSTRUCTIONS

1. NAME

COMMON: Cuthbert Historic District
AND/OR HISTORIC:

2. LOCATION

STREET AND NUMBER:

CITY OR TOWN:
Cuthbert

STATE:	CODE	COUNTY:	CODE
Georgia	13	Randolph	243

3. PHOTO REFERENCE

PHOTO CREDIT: David Kaminsky


DATE OF PHOTO: 10/1974

NEGATIVE FILED AT:
Department of Natural Resources

4. IDENTIFICATION

DESCRIBE VIEW, DIRECTION, ETC.

Pulaskir-Barnes House; photographer facing south.





NATIONAL REGISTER OF HISTORIC PLACES
PROPERTY PHOTOGRAPH FORM

(Type all entries - attach to or enclose with photograph)

STATE	
Georgia	
COUNTY	
Randolph	
FOR NPS USE ONLY	
ENTRY NUMBER	DATE
	JUN 10 1975

SEE INSTRUCTIONS

1. NAME

COMMON: Cuthbert Historic District
AND/OR HISTORIC:

2. LOCATION

STREET AND NUMBER:

CITY OR TOWN:

Cuthbert

STATE:

Georgia

CODE

13

COUNTY:

Randolph

CODE

243

3. PHOTO REFERENCE

PHOTO CREDIT: David Kaminsky

DATE OF PHOTO: 10/1974

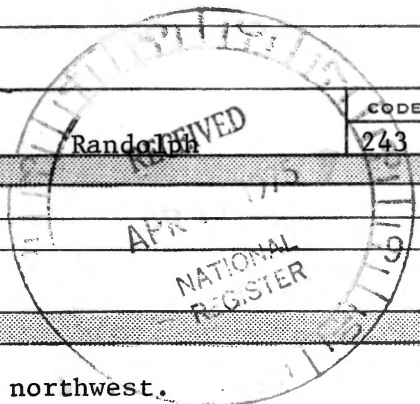
NEGATIVE FILED AT:

Department of Natural Resources

4. IDENTIFICATION

DESCRIBE VIEW, DIRECTION, ETC.

Randolph County Courthouse; photographer facing northwest.





UNITED STATES DEPARTMENT OF THE INTERIOR
NATIONAL PARK SERVICE

NATIONAL REGISTER OF HISTORIC PLACES
PROPERTY PHOTOGRAPH FORM

(Type all entries - attach to or enclose with photograph)

STATE	
Georgia	
COUNTY	
Randolph	
FOR NPS USE ONLY	
ENTRY NUMBER	DATE
JUN 10 1975	

SEE INSTRUCTIONS

1. NAME

COMMON: Cuthbert Historic District
AND/OR HISTORIC:

2. LOCATION

STREET AND NUMBER:

CITY OR TOWN:

Cuthbert

STATE:

Georgia

CODE
13

COUNTY:

Randolph

CODE
243

3. PHOTO REFERENCE

PHOTO CREDIT: David J. Kaminsky

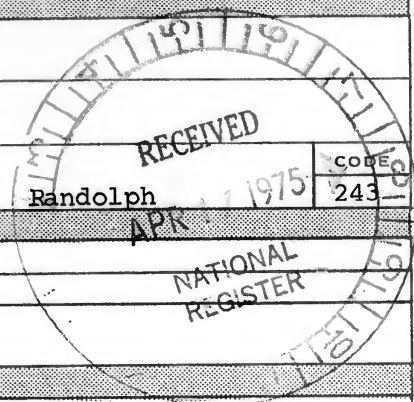
DATE OF PHOTO: 10/1974

NEGATIVE FILED AT:
Department of Natural Resources

4. IDENTIFICATION

DESCRIBE VIEW, DIRECTION, ETC.

Old Baptist College Dormitory, photographer facing North.





UNITED STATES DEPARTMENT OF THE INTERIOR
NATIONAL PARK SERVICE

NATIONAL REGISTER OF HISTORIC PLACES
PROPERTY PHOTOGRAPH FORM

(Type all entries - attach to or enclose with photograph)

STATE Georgia	
COUNTY Randolph	
FOR NPS USE ONLY	
ENTRY NUMBER	DATE
	JUN 10 1975

SEE INSTRUCTIONS

1. NAME

COMMON: Cuthbert Historic District

AND/OR HISTORIC:

2. LOCATION

STREET AND NUMBER:

CITY OR TOWN:

Cuthbert

STATE:

Georgia

CODE

13

COUNTY:

Randolph

CODE

243

3. PHOTO REFERENCE

PHOTO CREDIT: David Kaminsky

DATE OF PHOTO: 10/1974


NEGATIVE FILED AT:

Department of Natural Resources

4. IDENTIFICATION

DESCRIBE VIEW, DIRECTION, ETC.

Sam Sawyer House front door; photographer facing north.





UNITED STATES DEPARTMENT OF THE INTERIOR
NATIONAL PARK SERVICE

NATIONAL REGISTER OF HISTORIC PLACES

PROPERTY PHOTOGRAPH FORM

(Type all entries - attach to or enclose with photograph)

STATE	Georgia
COUNTY	Randolph
FOR NPS USE ONLY	
ENTRY NUMBER	DATE

SEE INSTRUCTIONS

1. NAME

COMMON: Cuthbert Historic District

AND/OR HISTORIC:

2. LOCATION

STREET AND NUMBER:

CITY OR TOWN:

Cuthbert

STATE:

Georgia

CODE

13

COUNTY:

Randolph

CODE

243

3. PHOTO REFERENCE

PHOTO CREDIT: David Kaminsky

DATE OF PHOTO: 10/1974


NEGATIVE FILED AT:

Department of Natural Resources

4. IDENTIFICATION

DESCRIBE VIEW, DIRECTION, ETC.

Andrew Female College; photographer facing north.






NATIONAL REGISTER OF HISTORIC PLACES
PROPERTY PHOTOGRAPH FORM


(Type all entries - attach to or enclose with photograph)

STATE Georgia	
COUNTY Randolph	
FOR NPS USE ONLY	
ENTRY NUMBER JUN 10 1975	DATE

SEE INSTRUCTIONS

1. NAME			
COMMON: Cuthbert Historic District			
AND/OR HISTORIC:			
2. LOCATION			
STREET AND NUMBER:			
CITY OR TOWN: Cuthbert			
STATE: Georgia	CODE 13	COUNTY: Randolph	CODE 243
3. PHOTO REFERENCE			
PHOTO CREDIT: David Kaminsky			
DATE OF PHOTO: 10/1974			
NEGATIVE FILED AT: Department of Natural Resources			
4. IDENTIFICATION			
DESCRIBE VIEW, DIRECTION, ETC. Cuthbert depot; photographer facing southeast.			





UNITED STATES DEPARTMENT OF THE INTERIOR
NATIONAL PARK SERVICE

NATIONAL REGISTER OF HISTORIC PLACES
PROPERTY PHOTOGRAPH FORM

(Type all entries - attach to or enclose with photograph)

STATE Georgia	
COUNTY Randolph	
FOR NPS USE ONLY	
ENTRY NUMBER JUN 10 1975	DATE

SEE INSTRUCTIONS

1. NAME

COMMON: Cuthbert Historic District

AND/OR HISTORIC:

2. LOCATION

STREET AND NUMBER:

CITY OR TOWN:

Cuthbert

STATE:

Georgia

CODE

13

COUNTY:

Randolph

CODE

243

3. PHOTO REFERENCE

PHOTO CREDIT: David Kaminsky

DATE OF PHOTO: 10/1974


NEGATIVE FILED AT:

Department of Natural Resources

4. IDENTIFICATION

DESCRIBE VIEW, DIRECTION, ETC.

Cuthbert cemetery; photographer facing northeast.





THE INSURANCE COMPANY

TOP GRADE
The Mocha P

UNITED STATES DEPARTMENT OF THE INTERIOR
NATIONAL PARK SERVICE


NATIONAL REGISTER OF HISTORIC PLACES
PROPERTY PHOTOGRAPH FORM

(Type all entries - attach to or enclose with photograph)

STATE Georgia	
COUNTY Randolph	
FOR NPS USE ONLY	
ENTRY NUMBER	DATE
	JUN 10 1975

SEE INSTRUCTIONS

1. NAME			
COMMON: Cuthbert Historic District			
AND/OR HISTORIC:			
2. LOCATION			
STREET AND NUMBER:			
CITY OR TOWN: Cuthbert			
STATE: Georgia	CODE 13	COUNTY: Randolph	CODE 243
3. PHOTO REFERENCE			
PHOTO CREDIT: David Kaminsky			
DATE OF PHOTO: 10/1974			
NEGATIVE FILED AT: Department Of Natural Resources			
4. IDENTIFICATION			
DESCRIBE VIEW, DIRECTION, ETC. Law offices; photographer facing southeast.			





UNITED STATES DEPARTMENT OF THE INTERIOR
NATIONAL PARK SERVICE

NATIONAL REGISTER OF HISTORIC PLACES
PROPERTY PHOTOGRAPH FORM

(Type all entries - attach to or enclose with photograph)

STATE	
Georgia	
COUNTY	
Randolph	
FOR NPS USE ONLY	
ENTRY NUMBER	DATE
	APR 10 1975

SEE INSTRUCTIONS

1. NAME

COMMON: Cuthbert Historic District
AND/OR HISTORIC:

2. LOCATION

STREET AND NUMBER:

CITY OR TOWN:
Cuthbert

STATE:	CODE	COUNTY:	CODE
Georgia	13	Randolph	243

3. PHOTO REFERENCE

PHOTO CREDIT: David J. Kaminsky

DATE OF PHOTO: 10/1974

NEGATIVE FILED AT:
Department of Natural Resources

4. IDENTIFICATION

DESCRIBE VIEW, DIRECTION, ETC.

Gunn Brown House, photographer facing east.

