



UNITED STATES DEPARTMENT OF THE INTERIOR
NATIONAL PARK SERVICE

NATIONAL REGISTER OF HISTORIC PLACES
PROPERTY PHOTOGRAPH FORM

(Type all entries - attach to or enclose with photograph)

1. NAME

COMMON

Strathglass Park District

AND/OR HISTORIC

NUMERIC CODE (Assigned by NPS)

OCT 18 1974

2. LOCATION

STATE

Maine

COUNTY

Oxford

TOWN

Rumford

STREET AND NUMBER

Maine Ave.

3. PHOTO REFERENCE

PHOTO CREDIT

Earle G. Shettleworth, Jr.

DATE

8/20/74

NEGATIVE FILED AT

Maine Historic Preservation
Commission


4. IDENTIFICATION

DESCRIBE VIEW, DIRECTION, ETC.

Single Dutch gabled duplex looking west

1 of 10

PROPERTY OF THE NATIONAL





UNITED STATES DEPARTMENT OF THE INTERIOR
NATIONAL PARK SERVICE

NATIONAL REGISTER OF HISTORIC PLACES
PROPERTY PHOTOGRAPH FORM

(Type all entries - attach to or enclose with photograph)

1. NAME

COMMON

AND/OR HISTORIC

NUMERIC CODE (Assigned by NPS)

Strathglass Park District

OCT 18 1974

2. LOCATION

STATE

COUNTY

TOWN

Maine

Oxford

Rumford

STREET AND NUMBER

Maine Avenue

3. PHOTO REFERENCE

PHOTO CREDIT

DATE

NEGATIVE FILED AT

Earle G. Shettleworth, Jr.


8/20/74

Maine Historic Preservation
Commission

4. IDENTIFICATION

DESCRIBE VIEW, DIRECTION, ETC.

Double turreted duplex looking west.



2 of 10



UNITED STATES DEPARTMENT OF THE INTERIOR
NATIONAL PARK SERVICE

NATIONAL REGISTER OF HISTORIC PLACES
PROPERTY PHOTOGRAPH FORM

(Type all entries - attach to or enclose with photograph)

1. NAME		
COMMON	AND/OR HISTORIC	NUMERIC CODE (Assigned by NPS)
Strathglass Park District		OCT 18 1974

2. LOCATION		
STATE	COUNTY	TOWN
Maine	Oxford	Rumford
STREET AND NUMBER		

Maine Ave.

3. PHOTO REFERENCE		
PHOTO CREDIT	DATE	NEGATIVE FILED AT
Earle G. Shettleworth, Jr.	8/20/74	Maine Historic Preservation Commission

4. IDENTIFICATION
DESCRIBE VIEW, DIRECTION, ETC.

Looking west across triangular shaped park to Urquart St.



3 17 10

PROPERTY OF THE NATIONAL REGISTER



UNITED STATES DEPARTMENT OF THE INTERIOR
NATIONAL PARK SERVICE

**NATIONAL REGISTER OF HISTORIC PLACES
PROPERTY PHOTOGRAPH FORM**

(Type all entries - attach to or enclose with photograph)

1. NAME		
COMMON	AND/OR HISTORIC	NUMERIC CODE <i>(Assigned by NPS)</i>
Strathglass Park District		OCT 18 1974

2. LOCATION		
STATE	COUNTY	TOWN
Maine	Oxford	Rumford
STREET AND NUMBER		
Maine Ave.		

3. PHOTO REFERENCE		
PHOTO CREDIT	DATE	NEGATIVE FILED AT
Earle G. Shettleworth, Jr.	8/20/74	Maine Historic Preservation Commission

4. IDENTIFICATION
DESCRIBE VIEW, DIRECTION, ETC.

West side of Urquart St. looking north.

4 of 10





UNITED STATES DEPARTMENT OF THE INTERIOR
NATIONAL PARK SERVICE

NATIONAL REGISTER OF HISTORIC PLACES
PROPERTY PHOTOGRAPH FORM

(Type all entries - attach to or enclose with photograph)

1. NAME

COMMON	AND/OR HISTORIC	NUMERIC CODE (Assigned by NPS)
Strathglass Park District		OCT 18 1974

2. LOCATION

STATE	COUNTY	TOWN
Maine	Oxford	Rumford

STREET AND NUMBER

Maine Ave.

3. PHOTO REFERENCE

PHOTO CREDIT	DATE	NEGATIVE FILED AT
Earle G. Shettleworth, Jr.	8/20/74	Maine Historic Preservation Commission

4. IDENTIFICATION

DESCRIBE VIEW, DIRECTION, ETC.

Single gabled duplex looking west.



5 of 10



UNITED STATES DEPARTMENT OF THE INTERIOR
NATIONAL PARK SERVICE

NATIONAL REGISTER OF HISTORIC PLACES
PROPERTY PHOTOGRAPH FORM

(Type all entries - attach to or enclose with photograph)

1. NAME

COMMON	AND/OR HISTORIC	NUMERIC CODE (Assigned by NPS)
Strathglass Park District		OCT 18 1974

2. LOCATION

STATE	COUNTY	TOWN
Maine	Oxford	Rumford

STREET AND NUMBER

Maine Ave.


3. PHOTO REFERENCE

PHOTO CREDIT	DATE	NEGATIVE FILED AT
Earle G. Shettleworth, Jr.	8/20/74	Maine Historic Preservation Commission

4. IDENTIFICATION

DESCRIBE VIEW, DIRECTION, ETC.

Shingle style duplex looking west.



6 of 10



UNITED STATES DEPARTMENT OF THE INTERIOR
NATIONAL PARK SERVICE

NATIONAL REGISTER OF HISTORIC PLACES
PROPERTY PHOTOGRAPH FORM


(Type all entries - attach to or enclose with photograph)

1. NAME		
COMMON	AND/OR HISTORIC	NUMERIC CODE (Assigned by NPS)
Strathglass Park District		OCT 18 1974
2. LOCATION		
STATE	COUNTY	TOWN
Maine	Oxford	Rumford
STREET AND NUMBER		
Maine Ave.		
3. PHOTO REFERENCE		
PHOTO CREDIT	DATE	NEGATIVE FILED AT
Earle G. Shettleworth, Jr.	8/20/74	Maine Historic Preservation Commission

4. IDENTIFICATION

DESCRIBE VIEW, DIRECTION, ETC.

East side of Erchles St. looking northeast.



7A 10



UNITED STATES DEPARTMENT OF THE INTERIOR
NATIONAL PARK SERVICE

NATIONAL REGISTER OF HISTORIC PLACES
PROPERTY PHOTOGRAPH FORM

(Type all entries - attach to or enclose with photograph)


1. NAME		
COMMON	AND/OR HISTORIC	NUMERIC CODE (Assigned by NPS)
Strathglass Park District		OCT 18 1974
2. LOCATION		
STATE	COUNTY	TOWN
Maine	Oxford	Rumford
STREET AND NUMBER		
Maine Ave.		
3. PHOTO REFERENCE		
PHOTO CREDIT	DATE	NEGATIVE FILED AT
Earle G. Shettleworth, Jr.	8/20/74	Maine Historic Preservation Commission

4. IDENTIFICATION

DESCRIBE VIEW, DIRECTION, ETC.

Double Dutch gabled duplex looking west,

8 of 10





UNITED STATES DEPARTMENT OF THE INTERIOR
NATIONAL PARK SERVICE

NATIONAL REGISTER OF HISTORIC PLACES
PROPERTY PHOTOGRAPH FORM


(Type all entries - attach to or enclose with photograph)

1. NAME		
COMMON	AND/OR HISTORIC	NUMERIC CODE (Assigned by NPS)
Strathglass Park District		OCT 18 1974
2. LOCATION		
STATE	COUNTY	TOWN
Maine	Oxford	Rumford
STREET AND NUMBER		
Maine Ave.		
3. PHOTO REFERENCE		
PHOTO CREDIT	DATE	NEGATIVE FILED AT
Earle G. Shettleworth, Jr.	8/20/74	Maine Historic Preservation Commission
4. IDENTIFICATION		
DESCRIBE VIEW, DIRECTION, ETC.		

West side of Erchles St. looking northwest.

9 of 10

PROPERTY OF THE NATIONAL REGISTER






UNITED STATES DEPARTMENT OF THE INTERIOR
NATIONAL PARK SERVICE

NATIONAL REGISTER OF HISTORIC PLACES
PROPERTY PHOTOGRAPH FORM

(Type all entries - attach to or enclose with photograph)

1. NAME		
COMMON	AND/OR HISTORIC	NUMERIC CODE (Assigned by NPS)
Strathglass Park District		OCT 18 1974
2. LOCATION		
STATE	COUNTY	TOWN
Maine	Oxford	Rumford
STREET AND NUMBER		
Maine Ave.		
3. PHOTO REFERENCE		
PHOTO CREDIT	DATE	NEGATIVE FILED AT
Earle G. Shettleworth, Jr.	8/20/74	Maine Historic Preservation Commission
4. IDENTIFICATION		
DESCRIBE VIEW, DIRECTION, ETC.		



Combined gabled & Duthh gabled duplex looking east.

10