

United States Department of the Interior
National Park Service

National Register of Historic Places Registration Form

1. Name of Property

Historic name: Mayfield Heights Historic District

Other names/site number: _____

Name of related multiple property listing:

N/A

(Enter "N/A" if property is not part of a multiple property listing)

RECEIVED 2280

AUG - 7 2015

Nat. Register of Historic Places
National Park Service

2. Location

Street & number: Cadwell Avenue, Euclid Heights Boulevard, Hampshire Road, Mayfield Road, Middlehurst Road, Preyer Avenue, Radnor Road, Rock Court, Somerton Road, Superior Road, Wilton Road

City or town: Cleveland Heights State: OH County: Cuyahoga

Not For Publication: N/A

Vicinity: N/A

3. State/Federal Agency Certification

As the designated authority under the National Historic Preservation Act, as amended,

I hereby certify that this X nomination ___ request for determination of eligibility meets the documentation standards for registering properties in the National Register of Historic Places and meets the procedural and professional requirements set forth in 36 CFR Part 60.

In my opinion, the property X meets ___ does not meet the National Register Criteria. I recommend that this property be considered significant at the following level(s) of significance:

___ national ___ statewide X local

Applicable National Register Criteria:

X A ___ B X C ___ D

<u>Barbara Pave</u> DSHPO Inventory & Registration <u>July 22, 2015</u>	
Signature of certifying official/Title:	Date
<u>Ohio Historic Preservation Office, Ohio History Connection</u>	
State or Federal agency/bureau or Tribal Government	
In my opinion, the property ___ meets ___ does not meet the National Register criteria.	
Signature of commenting official:	Date
Title :	State or Federal agency/bureau or Tribal Government

Mayfield Heights Historic District
Name of Property

Cuyahoga County, Ohio

County and State

4. National Park Service Certification

I hereby certify that this property is:

- entered in the National Register
- determined eligible for the National Register
- determined not eligible for the National Register
- removed from the National Register
- other (explain:)

for Eshan H. Beall
Signature of the Keeper

9.17.15
Date of Action

5. Classification

Ownership of Property

(Check as many boxes as apply.)

- Private:
- Public – Local
- Public – State
- Public – Federal

Category of Property

(Check only **one** box.)

- Building(s)
- District
- Site
- Structure
- Object

Mayfield Heights Historic District Cuyahoga County, Ohio

Name of Property

County and State

Number of Resources within Property

(Do not include previously listed resources in the count)

Contributing	Noncontributing	
<u>507</u>	<u>110</u>	buildings
<u>3</u>	<u> </u>	sites
<u>3</u>	<u> </u>	structures
<u> </u>	<u> </u>	objects
<u>513</u>	<u>110</u>	Total

Number of contributing resources previously listed in the National Register 1

6. Function or Use

Historic Functions

(Enter categories from instructions.)

- DOMESTIC/Single Dwelling
- DOMESTIC/Multiple Dwelling
- DOMESTIC/Secondary Structure
- EDUCATION/School
- RECREATION AND CULTURE/Sports Facility
- RELIGION/Religious Facility
- SOCIAL/Clubhouse

Current Functions

(Enter categories from instructions.)

- DOMESTIC/Single Dwelling
- DOMESTIC/Multiple Dwelling
- DOMESTIC/Secondary Structure

- EDUCATION/School
- RECREATION AND CULTURE/Sports Facility
- RELIGION/Religious Facility
- SOCIAL/Clubhouse

United States Department of the Interior
National Park Service

Mayfield Heights Historic District
Name of Property
Cuyahoga County, Ohio
County and State
Name of multiple listing (if applicable)

National Register of Historic Places Continuation Sheet

Section number 7 Page 4

7. Description

Architectural Classification

(Enter categories from instructions.)

LATE VICTORIAN/Queen Anne
LATE 19TH AND 20TH CENTURY REVIVALS/
Colonial Revival, Neoclassical Revival, Tudor Revival,
Mission/Spanish Colonial Revival
LATE 19TH AND EARLY 20TH CENTURY AMERICAN MOVEMENTS/
Prairie School, Bungalow/Craftsman

Materials: (enter categories from instructions.)

Principal exterior materials of the property:

Foundation: Stone, Brick

Walls: Brick, Shingle, Clapboard, Stucco, Synthetics

Roof: Asphalt, Clay Tile, Slate, Synthetics

Narrative Description

Summary Paragraph

The Mayfield Heights Historic District covers approximately 92 acres in the suburb of Cleveland Heights. The district represents a neighborhood that, at its conception, targeted the intermediate suburban residential population. A model between high-style master-planned garden suburbs and vernacular working-class streetcar suburbs, this district is overwhelmingly single-family residential in nature, with only a small number of apartment buildings and multifamily or two-family houses. Excluding the previously listed Superior Schoolhouse, the district contains 507 contributing buildings, 3 contributing sites, 3 contributing structures, and 110 non-contributing buildings. In all, the district has 513 contributing resources (84 percent) and 110 non-contributing resources (16 percent).

Only 6 of 325 primary buildings (2 percent) are non-contributing. The district is roughly rectangular in shape and is roughly bounded by Mayfield Road to the north, Coventry Road to the west, Euclid Heights Boulevard to the south, and Cumberland Park to the east. The period of significance, 1896-1937, represents the era of significant community planning, development and construction of the properties whose architecture evokes the period styles that predominate in the district.

United States Department of the Interior
National Park Service

Mayfield Heights Historic District
Name of Property
Cuyahoga County, Ohio
County and State
Name of multiple listing (if applicable)

National Register of Historic Places Continuation Sheet

Section number 7 Page 5

Narrative Description

The Mayfield Heights Historic District is a late nineteenth- and early twentieth-century neighborhood in Cleveland Heights, Ohio, an early suburb of Cleveland. Developed by Marcus M. Brown soon after his move from Chicago to Cleveland, the Mayfield Heights Allotment opened in 1896. Its plats were recorded between 1896 and 1900 in five sections under the auspices of the Mayfield Heights Realty Company.¹ (See Figures 1-5.) Not to be confused with the later suburban municipality of Mayfield Heights six miles to the east, the allotment arose in the late 1890s on about 77.3 acres in Lots 7 and 48 of the original East Cleveland Township in the village of Cleveland Heights on parcels that Brown acquired from Lucy H. Everett and the descendants of Johann “John” Peter Preyer, whose 1820s stone house still sits just inside the eastern edge of the district. Mayfield Heights stood on a ridge overlooking Mayfield Road just southwest of the small hamlet of Fairmount at the intersection of Superior Road. The allotment covered most of the area bounded by Coventry, Mayfield, and Superior Roads and Euclid Heights Boulevard.

Mayfield Heights is an example of turn-of-the-twentieth-century suburban subdivision of land. It occupies the often-overlooked middle ground between Garden City–influenced, master-planned suburbs, on the one hand, and modest working-class streetcar suburbs on the other. Its homes are set on well-wooded lots ranging from just over one-tenth of an acre to nearly three-fourths of an acre. Typical lots are approximately 50 x 175 feet. With the exception of a few large, multistory grand apartment buildings on the fringes of the Coventry business district on the district’s northwestern corner, Mayfield Heights consists almost exclusively of single-family and two-family homes ranging from a few architect-designed high-style residences to many builder-designed homes, including a substantial number of Craftsman bungalows. In general, the southwestern quadrant of the district has mostly larger homes, while residences in the other three quadrants vary more in size. In contrast to the greater fluctuations in lot sizes in Euclid Heights and Grant Deming’s Forest Hill, Mayfield Heights is rather uniform, with the exception of its few larger homes that occupy merged lots.

Like surrounding neighborhoods, including the Euclid Heights and Grant Deming’s Forest Hill historic districts, Mayfield Heights became almost seamlessly integrated with other neighborhoods along its edges. The original allotment has six entrances. The main one, Center Avenue, now Hampshire Road, was a continuation of Patrick Calhoun’s Hampshire Road on the other side of Coventry Road. Its precipitous rise up the slope to the east of Coventry Road led to its nickname, “Upper Hampshire.” With the exceptions of Rock Court, a 13-foot-wide unpaved alley, and an 80-foot right of way along Euclid Heights Boulevard, the major street that passes through the southern portion of Mayfield Heights, all of its streets have a modest 50-foot right of way that includes tree lawns and sidewalks.

¹ Cuyahoga County Recorder Map Books, volume 23, p. 12, volume 24, pp. 24-25, volume 25, p. 10, volume 26, p. 8, Cuyahoga County Archives, Cleveland, Ohio.

United States Department of the Interior
National Park Service

Mayfield Heights Historic District
Name of Property
Cuyahoga County, Ohio
County and State
Name of multiple listing (if applicable)

National Register of Historic Places Continuation Sheet

Section number 7 Page 6

The original boundaries of M. M. Brown's Mayfield Heights allotment were as follows: From the southeast corner of Coventry and Mayfield roads, the boundary followed the south side of Mayfield Road eastward until it reached the eastern boundary of present-day 2852 Mayfield Road. From here it turned south and then east along the rear (north) property lines of lots on the north side of Center Avenue (Hampshire Road). At Superior Road the boundary turned south along the road's west side to the far front (southeast) corner of the house at present-day 14304 Superior Road. There it turned west, then south, then east again to Superior Road, tracing the rear property lines of lots on the south side of Center Avenue, east side of Florence Avenue (Radnor Road), and north side of Preyer Avenue (Somerton Road). The boundary then proceeded south along the west side of Superior Road, then jogged east to frame three building lots at present-day 14375-14383 Superior Road. The boundary returned westward along the north side of Euclid Heights Boulevard (southern property line of 14383 Superior) to its intersection with Superior Road. There it turned south along the west side of Superior and then west again along the rear property lines of homes on the south side of Euclid Heights Boulevard (beginning with 3092 Euclid Heights). At the intersection of Woodward Avenue and Euclid Heights Boulevard, the boundary ran along the north side of Euclid Heights Boulevard to just west of Rock Road (Rock Court) where a parking lot stands today. Running northward, it traced the rear (west) property lines of cottages facing Rock Road until it reached the rear (south) property lines of houses on the south side of Center Avenue to the east side of Coventry Road. Then it progressed north along the east side of Coventry Road to its origin. (See Figure 25.)

The current district is 92.3 acres, somewhat larger than M. M. Brown's original allotment. (See Map 1 and Map 2.) The current boundaries omit the properties west of the rear of lots on the west side of Cadwell Avenue and south of end of the attenuated Rock Court, which originally ran all the way south to Euclid Heights Boulevard and had eight additional houses now obliterated by a parking lot. The current boundaries also encompass 47 additional properties. These include 6 additional primary buildings on the northern edge, including a contributing Queen Anne house at 2856 Mayfield Road, a non-contributing apartment building at 2866 Mayfield Road, 2 contributing apartment buildings at 2872 Mayfield Road, and 2 contributing apartment buildings at 1720-1724 Middlehurst Road. The current boundaries also add 2 contributing apartment buildings on Euclid Heights Boulevard on the southwestern edge, 15 contributing houses on Preyer Avenue, and 21 contributing houses, 2 non-contributing houses, Superior Schoolhouse (listed on the National Register), and Cleveland Heights Tennis Club (a contributing site) on Superior Road.

The decision to incorporate these properties arises from two considerations: First, most of the National Register-eligible properties in the district but outside Brown's Mayfield Heights allotment were constructed on the historic Preyer's Lake View Wine Farm—the same farm whose land also became a large section of the Brown's allotment. Second, all of these properties merit inclusion because their proximity to Brown's allotment led locals to think of them as part of Mayfield Heights. Indeed, when the Preyer family subdivided their northernmost land along Superior Road and Preyer Avenue to the north of Hampshire Road,

United States Department of the Interior
National Park Service

Mayfield Heights Historic District
Name of Property
Cuyahoga County, Ohio
County and State
Name of multiple listing (if applicable)

National Register of Historic Places Continuation Sheet

Section number 7 Page 7

they even promoted the small subdivision as if it were part of Mayfield Heights proper.² (See Figure 6.) E. C. Preyer’s Allotment accounts for 20 of 48 of the properties included within the boundary of the nominated district that are outside Brown’s Mayfield Heights Allotment.

Mayfield Heights sits on a wooded plateau about three hundred feet above the level of Lake Erie about one mile east of the edge of the Portage Escarpment that demarks the so-called “heights,” the northernmost edge of the Appalachian Plateau, from the lake plain. Around the turn of the twentieth century this area attracted many Clevelanders who sought a healthful escape from the industrialized Cuyahoga Valley. The district occupies a generally level site with gentle relief, although the western side slopes downward, including sharply on Hampshire Road between Cadwell Avenue and Coventry Road. All of the neighborhood enjoys mature trees, including some more than a century old, but the southwestern part of the district, including Rock Court, Cadwell Avenue, and Wilton Road, retains a more densely wooded landscape, much as it did when it flanked the western branch of Dugway Brook, which once flowed northwestward under Euclid Heights Boulevard and Rock Road before crossing Coventry Road. Today the stream disappears into a culvert just south of the district and runs beneath the parking lots behind the businesses on the east side of Coventry Road. A similarly wooded section lies along Superior Road, especially on its east side where the eastern branch of Dugway Brook constitutes the boundary between the district and Cumberland Park.

Excluding Superior Schoolhouse, which is already listed on the National Register, Mayfield Heights has 325 primary buildings, of which 319 (98 percent) date from the period of significance (1896-1937) and contribute to the significance of the district.” Apart from Christ Our Redeemer A.M.E. Church and the Cleveland Heights Tennis Club’s clubhouse, all are residential in use. Two primary buildings, excluding the schoolhouse, predate the earliest suburban construction in 1896. Thirty surviving houses (9 percent) date to 1896-99. Between 1900 and 1909, 79 major buildings (24 percent) were completed. Between 1910 and 1919, another 180 major buildings (56 percent) were completed. The period 1920-29 saw another 25 primary buildings (8 percent) completed. Three houses (1 percent) were built in the 1930s. In all, 6 houses (2 percent) date from after the period of significance and do not contribute to the significance of the district.

Many of the homes in Mayfield Heights are eclectic in style, melding two or more recognized idioms. The most common combinations involve the Craftsman (Arts and Crafts), Colonial Revival, and Tudor Revival styles. Craftsman bungalows are numerous, especially on Hampshire, Middlehurst, and Radnor roads, and the district includes a significant inventory of Queen Anne houses and much smaller numbers of Neoclassical Revival and Spanish Colonial Revival houses. American Foursquare layouts are quite common. The dominant building materials include cedar shingles, clapboard, and brick. Although some houses have been sided with vinyl, aluminum, asbestos, or concrete board, 84 percent of the 325 primary buildings retain their original cladding. Almost 58 percent of the major buildings have primarily

² E. C. Preyer advertisement, *Plain Dealer*, April 17, 1910.

United States Department of the Interior
National Park Service

Mayfield Heights Historic District
Name of Property
Cuyahoga County, Ohio
County and State
Name of multiple listing (if applicable)

National Register of Historic Places Continuation Sheet

Section number 7 Page 8

original (or period) windows. The neighborhood has predominantly side-gabled, hipped, or cross-gabled roofs, and the handful of clay tile, flat, slate, and synthetic roofs (8 percent) are the exception to the rule of asphalt roofs.

In addition to primary buildings on each property, most properties have at least one dependent structure. Two hundred eighty-five major buildings (88 percent) have detached garages, 181 (or 64 percent) of which contribute to the significance of the district, sometimes matching the architecture of their respective houses, although a considerable number have since been clad with aluminum or vinyl siding. Most of these are flat-roofed two-bay garages, but a smaller number are front-gabled single-bay, front- or side-gabled two-bay, or some other variant. Eight homes (2 percent) have original carriage houses with additional living quarters on the second story. A ninth carriage house was converted more than a century ago to a separate single-family dwelling on its own lot. Twenty-three primary buildings (7 percent) have no garage, and another nine (3 percent) have attached garages. In addition to garages and carriage houses, the district includes an early barn which contributes to the significance of the district. The historic district address list indicates the contributing or non-contributing status of all buildings. Garages and outbuildings, other than several substantial carriage houses, are not individually marked on the historic district map. Beyond buildings, the district contains three significant contributing structures (an original detached carport and two original stone walls) and two significant sites (a park that pays homage to a demolished house with two nationally prominent early residents that once stood on the site, and a private tennis club that dates to 1913). The stone wall at 2856 Mayfield Road marks the front of developer M. M. Brown’s first homestead in the district. The stone wall at the southwest corner of Hampshire and Superior Roads marked one of the district’s most elaborately landscaped estates. Thus, the district has a total of 513 contributing resources (84 percent) out of 624 total resources.

Mayfield Heights embodies the Eclectic movement in American architecture that was popular in the late nineteenth and early twentieth centuries. The Eclectic movement embraced a wide range of styles that included Anglo-American, English, and French influences; Mediterranean; and more distinctively modern American architectural forms. The district reflects this combination of popular period revivals and the early modernism of the Craftsman and Prairie styles. As was common nationally in early twentieth-century suburbs, in Mayfield Heights these styles often melded, sometimes in unusual ways. One can observe the residual sheathing borrowed from the earlier Shingle Style on a substantial number of the houses. Also typical of early twentieth-century suburban homes was a fascination with suggesting or exaggerating the structure, or “bones,” of a house rather than hiding it. Half-timbering, exposed brackets and beams, and oversized fascia boards conveyed this preference.

Many of these homes defy simple categorization. For example, one Cadwell Avenue house is solidly Queen Anne but has Colonial Revival columns and a Gothic Revival arched window. At least two houses on Hampshire Road and one on Radnor Road sport dentils on brackets, while a Cadwell Avenue Foursquare has Georgian detailing and a Colonial Revival house on the same street has a Neoclassical festoon. This nomination privileges fundamental

United States Department of the Interior
National Park Service

Mayfield Heights Historic District
Name of Property
Cuyahoga County, Ohio
County and State
Name of multiple listing (if applicable)

National Register of Historic Places Continuation Sheet

Section number 7 Page 9

differences in building shapes over design details in its designations and, when details reflect two or more styles, attempts to ascertain the greater influence. Hence, hipped-roof, 2½-story houses with a single centered dormer on the front elevation are labeled American Foursquare even though Colonial Revival or Craftsman influences may be present. Likewise, it lumps together center-hall, side-gabled 2½-story houses with two or more front dormers under the Colonial Revival moniker even when they feature Craftsman details. Half timbering, by the same token bespeaks Tudor Revival architecture, but when it appears on a Craftsman bungalow, the latter style gets the nod. Significant secondary influences are noted parenthetically in the accompanying building inventory.

The following is a summary of each architectural type or style with some representative examples. This nomination considers the 22 examples of two-family (either side-by-side or up-down double) homes (7 percent) alongside single-family homes because in nearly all cases the former exhibit some of the same styles as the latter. However, it sets apart large apartment buildings and the single schoolhouse and religious building in their own categories.³ It does not describe architectural styles that are represented by the 6 noncontributing primary buildings as these do not constitute styles that represent the primary era of development.

American Foursquare

The Foursquare, also known as Box or Square, is more accurately a type than a style. The form, which is found in many farmhouses, began to appear in plan books aimed at suburban builders before 1900. It is identified by its boxlike shape, hipped (sometimes pyramidal) roof, and at least a front central dormer, though many Foursquare homes have centered dormers on two or more sides. Foursquares tend to be 2½ stories. Half- or full-width front porches with either columns or boxed supports are ubiquitous. The interiors of these homes typically feature a formal entry with stairs to the second floor, a living room, dining room, and kitchen on the first floor, and three bedrooms and a bath on the second. In the 1900s-1910s, many Foursquares incorporated Craftsman-influenced open brackets, deep eave overhangs, exposed rafter tails, and shingle siding, as well as open floor plans in which the staircase opened directly into the living room. Like Craftsman-themed Foursquares, the Prairie Box is a variant.⁴ Just 29 Mayfield Heights homes (9 percent) are Foursquares, 24 (83 percent) of which (or 7 percent of all primary buildings in the district) are Colonial Revival in style. Foursquares are rare in most other neighborhoods in Cleveland Heights, in part because this neighborhood predates almost all other neighborhoods within the city boundaries.

³ Unless otherwise noted, descriptions of the architectural examples that follow are derived from the author's field observations in May and June 2014. Build dates and original owner information are drawn variously from the City of Cleveland Heights Building Permit Database (supplied by preservation planner Kara Hamley O'Donnell) and Cuyahoga County Treasurer's Duplicate and Recorder's Map Books, available at the Cuyahoga County Archives. In very rare cases when no clear date was available in the above sources, estimates were made based on the appearance of houses on plat maps and their architectural style. When using treasurer's duplicates, we subtracted one year from their first appearance in the books—a common method.

⁴ "Foursquare Style – 1895 to 1930," *Antique Home Style*, <http://www.antiquehomestyle.com/styles/foursquare.htm>, accessed June 23, 2014.

United States Department of the Interior
National Park Service

Mayfield Heights Historic District
Name of Property
Cuyahoga County, Ohio
County and State
Name of multiple listing (if applicable)

National Register of Historic Places Continuation Sheet

Section number 7 Page 10

2983 Euclid Heights Boulevard. Built in 1910 for Franz E. Phillips, this shingle-sided Foursquare has a hipped roof with central dormers on the front and left elevations and a centered side gable on the right elevation. What may have originated as a third central dormer on the rear extends beyond the main roofline to rest atop what is probably a two-story flat-roofed addition on the house’s right rear corner. The house is clad in cedar shingles and rests on a sandstone foundation. It has a centered front door beneath a hipped porch supported by boxed pillars faced with cedar shingles. Its façade has four single six-over-one double-hung windows on the first floor and a small, centered pair of casements flanked by one six-over-one window on each side. (See Photo 1.)

2903 Hampshire Road. This 1918 clapboard Foursquare has a pyramidal roof with boxed eaves and a center dormer. Its full front porch is built of brick with sandstone slabs with decorative brick railings. The house originally had its entrance at the top of the steps on the right side of the front façade, but it was later moved to the center of the porch, creating an unusual arrangement of windows on the first level. (See Photo 2.)

3003 Somerton Road. This shingle-over-clapboard Foursquare, constructed in 1914, has a simple pyramidal roof with a single center dormer on front, and a hipped, full-width front porch supported by two plain Doric columns. It has two paired windows on its second story, a right front entry, and an exterior brick chimney on the left side. Like most of the roughly 42 percent of the district’s houses with predominantly replacement windows, this house is otherwise largely intact in its original form. (See Photo 3.)

Colonial Revival

The Colonial Revival emerged in the 1880s following an awakening of interest in original colonial architecture among leading American architects like McKim, Mead, White, and Bigelow. The Colonial Revival style is commonly symmetrical with either a side-gabled or a hipped roof and often a decorative cornice with tooth-like dentils. The front door is usually the central focus, with decorative crowns or pediments supported by columns or pilasters either immediately above the door or over an extended entry porch. A full front porch was common in the 1890s-1910s. Unlike the original styles they mimicked, Colonial Revival homes also commonly had paired, triple, or bay windows in Colonial Revival designs. The Dutch Colonial versions of the style usually have side gambrel roofs and sometimes a cross gambrel as well.⁵ One hundred forty houses (43 percent of all major buildings) in the district are in the Colonial Revival style. Over one in five include Arts and Crafts details such as oversized fascia boards, exposed rafter tails, brackets, and deep eaves. If American Foursquare houses in the Colonial Revival style are included, 162 houses (50 percent) are in the style.

1800 Wilton Road. This shingle-over-clapboard Colonial Revival home was erected in 1909 by the City & Suburban Realty Company on a sandstone foundation. It has a hipped roof that flares at its base and whose ridge runs perpendicular to the front. Central dormers are on the

⁵ Virginia and Lee McAlester, *A Field Guide to American Houses* (New York: Alfred A. Knopf, 2006), 321-26.

United States Department of the Interior
National Park Service

Mayfield Heights Historic District
Name of Property
Cuyahoga County, Ohio
County and State
Name of multiple listing (if applicable)

National Register of Historic Places Continuation Sheet

Section number 7 Page 11

front and left sides, while a hipped side gable protrudes from the house's right side. The front dormer features an arched window with a Palladian light over two rectangular windows. A large front wraparound porch supported by Doric columns leads to the home's main entrance on the left side of the dwelling.⁶ (See Photo 4.)

1791 Cadwell Avenue. Clad in shingle siding and clapboard atop a sandstone foundation and built by Marcus M. Brown for Kate Ozmun Phillips in 1908,⁷ this 2½-story side-gabled house has two hipped dormers on the front, and a centered, front-gabled entry porch supported by Ionic columns. Paired six-over-one sash windows on the left and right sides of the second-story façade flank a three-window rounded bay. Second-story and dormer windows are replacements, while the first floor has original windows. A first-story bay window capped by a shingled flare drip mold is found on the right front façade. (See Photo 5.)

1828 Cadwell Avenue. This large hipped-roof house was built by E. J. Hahn in 1899 for Union Paper & Twine Company manager Myron E. Battles and his wife Sadie.⁸ Pairs of twin Doric columns support a centered, flat-roofed entry porch, topped by a rounded bay window with a Neoclassical-influenced festoon. Above the bay window is a gambrel gable with a Palladian window. Simple dormers lie to either side. A first-story bay window is on the left front side. A two-level bay window is a prominent feature on the right elevation, while a side porch is found on the left elevation. (See Photo 6.) A remarkably similar design, possibly designed by the same architect, is found at 3049 Somerton Road, built in 1900. (See Photo 7.)

2952 Hampshire Road. Constructed by City & Suburban Realty Company, this 1911 two-story, side-gabled, center-hall Colonial Revival home has a simple pediment supported by two Doric columns over its front door, which has a fanlight.⁹ Its two main upstairs and two main downstairs front windows have an eight-over-eight light arrangement, and a smaller centered window is directly above the entry. A side porch with Doric columns stands on the house's right side along Middlehurst Road. A large gable faces the rear of the property. (See Photo 8.)

Craftsman

The Craftsman style, inspired in part by the English Arts and Crafts movement, owes to famed architects Charles Sumner Greene and Henry Mather Greene of Pasadena, California, who designed Craftsman bungalows beginning in the early 1900s. The rest of the nation learned of the new style in a range of popular magazines and journals, and the style reached its height of popularity in the 1920s. In its pure form, the Craftsman style is characterized by a low-pitched, gabled roof with wide eaves. Roof rafters are typically exposed, as are decorative beams or

⁶ An almost identical design, with the exception of the porch arrangement, is found at 2951 Euclid Heights Boulevard.

⁷ Cuyahoga County Treasurer's Duplicate, Vol. 35, Cleveland Hts. Vil., 1909.

⁸ Cuyahoga County Treasurer's Duplicate, Vol. 33, East Cleveland Tp. and East Cleveland Vil., 1900. Cleveland City Directory, 1904, p. 91.

⁹ Cuyahoga County Treasurer's Duplicate, Vol. 47, Cleveland Hts. Vil. and Shaker Vil., 1912.

United States Department of the Interior
National Park Service

Mayfield Heights Historic District
Name of Property
Cuyahoga County, Ohio
County and State
Name of multiple listing (if applicable)

National Register of Historic Places
Continuation Sheet

Section number 7 Page 12

braces beneath gables. Many Craftsman houses have large front porches supported by square columns or tapered piers. Trellised porches or porte-cocheres, transom windows, and window boxes are other signatures of the style.¹⁰

As elsewhere in Cleveland Heights, in the district the style is found in a wide range of houses—from pure Craftsman bungalows to mixtures of Arts and Crafts features with other styles. While this narrative sets apart Craftsman-dominated buildings for consideration, its associated building inventory uses “Bungalow” as the dominant type, noting the style or styles, including Craftsman, that predominate in its design characteristics. Forty-two houses (13 percent) fit this description, although some also incorporate Colonial, Tudor, or even Swiss influences. Another 19 homes (6 percent) are dominantly Craftsman, and the district includes 29 Colonial Revival houses (9 percent) and 5 Foursquares (1.5 percent) with strong Craftsman influence. Homes other than bungalows that are decidedly Craftsman in design but not Colonial Revival in form carry the designation “Craftsman.” Thus, 95 major buildings (29 percent) of the district exhibit dominant or significant Craftsman influence.

1786 Cadwell Avenue. Built in 1911 on a corner lot acquired from the City & Suburban Realty Company by Benjamin F. and Maud M. Silliman, this symmetrical, side-gabled Craftsman bungalow has exaggerated eaves under its peaks supported by large, open brackets, as well as a decorative balcony on its Cadwell side, all of which lend a Swiss chalet effect. It has centered front and rear gables. Its front gable rises through a projecting extension of its main roof, which shelters its front entrance. In each of its side gables, the house has four grouped windows with four smaller, single windows on both sides and above the grouped windows. Clad in stucco on its second story, the house is faced with stone on the first story. The stone facing extends to a single-bay garage beneath its right side elevation. The house appeared in a City & Suburban Realty Company ad in December 1911.¹¹ (See Photos 9-10 and Figure 7.)

1801 Cadwell Avenue. Designed by noted Cleveland architect Harlen E. Shimmin, built by the City & Suburban Realty Company in 1908, and sold to Ernest B. and Mary Gertrude Merrell in 1908,¹² this Craftsman-influenced home has a hipped roof, twin front gables atop second-story bays, a front-gabled entry porch to the left of center, and an arched triple window to the right. The entirety of the house is covered with cedar shingles. The house appeared in City & Suburban Realty Company ads in May and June 1909.¹³ (See Photo 11 and Figures 8 and 11.)

3051 Euclid Heights Boulevard. This side-gabled Craftsman bungalow, built as a speculative property in 1913 by the City & Suburban Realty Company, features Tudor Revival half timbering on its large centered dormer and both side gables and is clad with cedar shingles on

¹⁰ McAlester and McAlester, *Field Guide to American Houses*, 452-54.

¹¹ City & Suburban Realty Co. advertisement, *Plain Dealer*, December 10, 1911. Silliman was an officer in the Tregoning Electric Manufacturing Company. *Cleveland City Directory*, 1912, p. 1469.

¹² Cuyahoga County Treasurer’s Duplicate, Vol. 35, Cleveland Hts. Vil., 1909. Ernest B. Merrell was a Cleveland Trust Company teller. *Cleveland City Directory*, 1909, p. 984.

¹³ *Ibid.*; City & Suburban Realty Co. advertisement, *Plain Dealer*, May 16 and June 6, 1909.

United States Department of the Interior
National Park Service

Mayfield Heights Historic District

Name of Property
Cuyahoga County, Ohio

County and State

Name of multiple listing (if applicable)

**National Register of Historic Places
Continuation Sheet**

Section number 7 Page 13

the first floor. Its chimney, porch, and foundation are built of sandstone. It has a red clay tile roof, a rare feature in the district. (See Photo 12.)

2910 Hampshire Road. Built in 1909, this front-gabled Craftsman bungalow has an extended, partial-width, front-gabled porch on its left side and an unusual pairing of twin shed dormers near the roof peak and low, gabled dormer over a bay window on the right elevation. Its large fascia boards and brackets and battered exterior stone chimney add to its Arts and Crafts appeal. The house appeared in a City & Suburban Realty Company ad in May 1909.¹⁴ (See Photo 13 and refer to Figure 8.)

1779 Middlehurst Road. This cross-gabled bungalow was built in 1912. It has two overlapping front gables on its left half and a broad side gable on the right half. Oversized fascia boards, exposed rafter tails, patterned cedar shingle siding, and battered stone porch pillars and chimney lend strong Craftsman influences. The home appeared in a City & Suburban Realty Company ad in February 1913.¹⁵ (See Photo 14 and Figure 9.)

1809 Wilton Road. Built by C. B. Walkey for attorney Edward J. Cherney in 1915, this symmetrical, side-gabled, 2½-story Craftsman house has an elaborate Tudor half-timbered hypocycloid-and-square pattern above a shingled first story, which was common in early homes in this style up to 1915.¹⁶ Twin front gables with Craftsman-style fascia boards top two bump-outs on the second story. The Craftsman influence can also be seen in the brackets beneath the second-story bump-outs and under the side gables. Two front porches project forward on the left and right corners. The smaller right porch is an entry porch. (See Photos 15-16.)

1841 Wilton Road. Built on a corner lot by the City & Suburban Realty Company in 1909 and later purchased by James G. Sterling, an F. B. Stearns and Company automotive engineer, this cross-gabled Craftsman bungalow is unusual in its stucco cladding atop a shale-brick foundation. Minimal half-timbering on the front gable and stone insets in its exterior brick chimney offer evidence of the Tudor Revival. The house has an extended, partial-width, front-gabled porch on its left side and first-floor bays with triple windows on the front and right elevations. Its large fascia boards and brackets further mark it as Craftsman. The house has a single-bay attached garage at the rear facing Somerton Road. A 1909 advertisement described the home as having “6 rooms—4 on first, 2 and sleeping porch up. Hardwood floors throughout. Finish, dark oak, white enamel and mahoganzed birch. Hot water heat and all modern plumbing appliances. Price \$8,500.”¹⁷ (See Photo 17 and Figure 10.)

Neoclassical

¹⁴ City & Suburban Realty Co. advertisement, *Plain Dealer*, May 16, 1909.

¹⁵ City & Suburban Realty Co. advertisement, *Plain Dealer*, February 16, 1913.

¹⁶ Cleveland City Directory, 1916, p. 274.

¹⁷ City & Suburban Realty Co. advertisement, *Plain Dealer*, November 21, 1909.

United States Department of the Interior
National Park Service

Mayfield Heights Historic District
Name of Property
Cuyahoga County, Ohio
County and State
Name of multiple listing (if applicable)

National Register of Historic Places
Continuation Sheet

Section number 7 Page 14

Closely related to the Colonial Revival style, the Neoclassical style was quite common in the late nineteenth and early twentieth centuries. The style was popularized as a result of the use of classical themes at the World’s Columbian Exposition in Chicago in 1893. The style is characterized by a full-height entry porch that often extends the full width of the façade.¹⁸ M. M. Brown’s Mayfield Heights allotment contains only three Neoclassical houses (1 percent), two of which are described below.

1827 Cadwell Avenue. Built in 1910 for Arthur A. and Sarah E. Lines,¹⁹ this two-story clapboard home has a side-gabled roof, full-height entry porch supported by two fluted Ionic columns and topped by a classical pediment with dentils and a centered Palladian window. Beneath the porch, a second-story front door with half sidelights opens onto a balcony above a vestibule behind the first-story entrance, which also features half sidelights. The façade has four single-pane double-hung windows. This home was among those pictured in a 1909 real estate ad.²⁰ (See Photo 18 and Figure 11.)

2945 Euclid Heights Boulevard. This two-story Neoclassical clapboard house has an unusual hipped roof (originally clay tile) that covers both the house proper and a full-width, full-height portico supported by four fluted Ionic columns. Built in 1909 by the City & Suburban Realty Company and sold two years later to Maud W. Doty,²¹ this home has a centered circular window with points 45 degrees off each cardinal direction above a front door with broken pediment and sidelights. A 1910 ad described the house, listed at \$11,500, as having “10 rooms and large halls; hardwood floors thruout [sic]; living room finished in mahogany; dining room white enamel; sleeping rooms, white enamel and mahoganized birch doors; all modern plumbing appliances; hot water heat; 3d floor has bath, two sleeping rooms and large billiard or ball room; red tile roof.” Still unsold in late 1911, the house was featured in its own ad, which even showed detailed floor plans.²² (See Photo 19 and Figure 12.)

Prairie

The Prairie style was a creation of the renowned Chicago architect Frank Lloyd Wright in the 1890s. Wright and a number of other Chicago architects who emulated his designs became known as the Prairie School. Their designs also inspired other architects’ work, mostly in other Midwest cities, in the 1900s and 1910s. The Prairie style is noted for its horizontal emphasis and broad eave overhangs.²³ As elsewhere in Cleveland Heights, the Prairie style is found only sparingly in the district, with only three clear examples (1 percent).

¹⁸ McAlester and McAlester, *Field Guide to American Houses*, 343-46.

¹⁹ Cuyahoga County Treasurer’s Duplicate, Vol. 47, Cleveland Hts. Vil. and Shaker Vil., 1911; Cleveland City Directory, 1912, p. 959.

²⁰ City & Suburban Realty Co. advertisement, *Plain Dealer*, June 6, 1909.

²¹ Cuyahoga County Treasurer’s Duplicate, Vol. 39, Cleveland Hts. Vil., 1910, and Vol. 47, Cleveland Hts. Vil. and Shaker Vil., 1912.

²² City & Suburban Realty Co. advertisements, *Plain Dealer*, April 17, 1910, November 5, 1911. The clay-tile roof was removed at some point, for the house has a conventional asphalt roof today.

²³ McAlester and McAlester, *Field Guide to American Houses*, 439-40.

United States Department of the Interior
National Park Service

Mayfield Heights Historic District
----- Name of Property Cuyahoga County, Ohio ----- County and State
----- Name of multiple listing (if applicable)

**National Register of Historic Places
Continuation Sheet**

Section number 7 Page 15

2923 Euclid Heights Boulevard. This 2½-story shingle-above-brick Prairie home was built in 1908 for James W. and Mary A. Fenner.²⁴ The house has a hipped roof with a built-in left side gable. The base of the roof has a pronounced flare typical of the Prairie style. Two hipped front dormers have similar flares that come within inches of meeting. The right side has such a dormer as well. A broad porch built of brick has blocky decorative cast-stone elements at the tops of its two widely spaced brick pillars. A second-story bay window is oriented directly above the front entry. A more elaborate right side bay has decorative leaded windows. The home appeared in a City & Suburban Realty Company ad in March 1910.²⁵ (See Photo 20 and Figure 13.)

2984 Hampshire Road. Built in 1913, this elaboration of a standard 2½-story Prairie Box adds to its hipped roof and central shed dormer stacked first- and second-story sun porches (one of which may have originated as a sleeping porch) on the left side. The enclosed rooms have grouped windows with a rectangular stucco space framed by faux timbers between the levels, suggestive of the Tudor Revival. This feature complements the cast-stone quoins over a first-story arched window, individual window and front-porch sills, and porch pillar crowns. The home’s elevated situation atop a broad grass-covered pad accentuates its horizontality, as does its wraparound porch on its right half. (See Photo 21.)

14308 Superior Road. Designed in 1915 for Mrs. N. L. Dweye by Jeffery and Smith, a firm whose principal, Harry T. Jeffery, also designed the Frederick Werk House on Washington Boulevard (Grant Deming’s Forest Hill Historic District) and the Alcazar Hotel (Euclid Heights Historic District), this imposing brick structure with clay-tile and flat roof has four suites. Prairie features include a broad entry porch overhang beneath a rank of three grouped casement windows, a broad shed dormer, and two wide brick chimneys with sea-green geometrically patterned mosaic tiles frames by a horizontal brick band that runs the full width of the house. The front elevation suggests a single-family home, but its tile roof is little more than a façade, giving way to a flat roof on two-story wings that stretch back on left and right, wrapping around a small interior court that opens to the rear. An original two-bay garage with an addition of three auto bays and a storage bay sits directly behind the building across a rear parking lot. Thus, it is clear that the house was purpose-built as a multifamily dwelling. (See Photos 22-23.)

Queen Anne

The Queen Anne style is a genre within the Victorian movement, which corresponds to roughly the last half of the reign of Britain’s Queen Victoria. A product of the Second Industrial Revolution, Victorian houses draw upon the innovation of balloon-frame skeletons that enabled elaborate layouts and extensive ornamentation, sometimes mass-produced and shipped via railroad. Victorian houses, including Queen Anne, usually have steeply pitched roofs.

²⁴ Cuyahoga County Treasurer’s Duplicate, Vol. 35, Cleveland Hts. Vil., 1909. James W. Fenner was secretary of the W. Bingham Company. Cleveland City Directory, 1909, p. 442.

²⁵ City & Suburban Realty Co. advertisement, *Plain Dealer*, March 6, 1910.

United States Department of the Interior
National Park Service

National Register of Historic Places Continuation Sheet

Mayfield Heights Historic District
Name of Property
Cuyahoga County, Ohio
County and State
Name of multiple listing (if applicable)

Section number 7 Page 16

Sometimes they evoke earlier styles, including elements of colonial designs. Queen Anne houses tend to have a dominant front gable and cutaway bay windows or other features that interrupt what might otherwise be simple wall faces. Many Queen Anne houses have turned porch supports and elaborate spindlework (sometimes referred to as “gingerbread”), decorative brackets, and patterned masonry chimneys, gable ornamentation, including half-timbering and more elaborate designs. Perhaps the most iconic feature associated with the style is the tower, which usually rises to a point above a two- or three-story round or polygonal appendage on the side or front corner of a house. Unlike most period styles, Queen Anne homes often feature three or more colors of paint.²⁶ Prior to 1900, all houses built by M. M. Brown’s Mayfield Heights Realty Company were in the Queen Anne style. Fifty-four houses (17 percent) in the district are in the style, 41 percent of which are significantly altered through the removal or covering of architectural details, making this style the most notably compromised of all styles represented in the district. Very few examples of Queen Anne style are present outside of the Mayfield Heights neighborhood in Cleveland Heights, owed primarily to this district’s development prior to most City neighborhoods.

1804 Cadwell Avenue. Built by Marcus M. Brown for Nettie Royce Hyde on a sandstone foundation in 1906,²⁷ this cross-gabled Queen Anne house features a three-story round tower that rises to a point on the house’s front right corner. Exterior cedar shingles clad the second and third stories, while the first level is clapboard. A recessed arch frames a third-story porch faced by fish-scale cedar shakes under its front gable and is surrounded by a fan pattern of timbers. Fish-scale cedar shakes cover a front balustrade atop a full-width front porch. At the time of this writing, the homeowner is replacing a conventional asphalt roof with multicolored stained wood shingles. The house’s front door is flanked by sidelights. (See Photo 24.) A similar recessed arch is found at 2993 Somerton Road. (See Photo 36.)

1842 Cadwell Avenue. This 1900 side-gabled Queen Anne, built for Charles M. Lines,²⁸ has a full-width wraparound front porch supported by fluted Doric columns atop a stone foundation. (See Photo 25.) Diamond-patterned leaded windows are another Victorian feature. It also has a dominant flat-roofed tower on the left of its façade and a steeply pitched false gable to the right, in which is a third-floor Gothic window, a feature repeated twelve years later at 2959 Somerton Road. (See Photo 40) The home on Cadwell appeared in an advertisement, which depicts a balustrade that originally topped its flat-roofed tower.²⁹ (See Figure 14.)

1860 Cadwell Avenue. Designed in 1903 by architect Harlan E. Shimmin and built in 1903 for Frank S. Coke of the Grasselli Chemical Company and his wife Augustine, this Queen Anne adopts what a period ad called the “English half timber style.”³⁰ Around the same time, Shimmin designed an identical home for Dr. James L. Dusek, which still stands at 3318 East

²⁶ McAlester and McAlester, *Field Guide to American Houses*, 263-66.

²⁷ Cuyahoga County Treasurer’s Duplicate, Vol. 35, Cleveland Hts. Village, 1907.

²⁸ Cuyahoga County Treasurer’s Duplicate, Vol. 33, Clev’d. Heights Hamlet and East Clev’d. Vil., 1901.

²⁹ A. Wiener advertisement, *Cleveland Leader*, May 2, 1909.

³⁰ “A Pretty Mayfield Heights Home,” *Cleveland Leader*, August 2, 1903; Cuyahoga County Treasurer’s Duplicate, Vol. 33, Cleveland Heights Vil. and East Cleveland Vil., 1904; Cleveland City Directory, 1904, p. 274.

United States Department of the Interior
National Park Service

Mayfield Heights Historic District
Name of Property
Cuyahoga County, Ohio
County and State
Name of multiple listing (if applicable)

National Register of Historic Places
Continuation Sheet

Section number 7 Page 17

55th Street in Cleveland.³¹ Below the half timbering, shingles cover the first level, which sits upon a stone foundation. The front-gabled house has a dominant side gable that shelters a wraparound porch on the front left corner. Oversize fascia boards and a flared roof (originally slate) typify the turn-of-the-century Queen Anne style. (See Photo 26 and Figure 15.)

2893 Euclid Heights Boulevard. The Marcus M. Brown House, built in 1899 by the developer of the Mayfield Heights allotment, is the largest single-family home in the district. The imposing 2½-story mansion sits on a 200 x 150' parcel (originally platted as three distinct lots) and faces Wilton Road at the western corner of Euclid Heights Boulevard. With 12 large rooms finished in mahogany, cherry, and quarter-sawn oak on its first and second floors and an additional three rooms on the third floor, the Brown house has a hipped roof interrupted by a protruding polygonal tower over three-story stacked bay windows. A three-story octagonal tower rises to a point on its left side (facing Euclid Heights). Expansive front and left-side porches feature second-level balustrades with spindlework, which extend to a porte-cochere facing Euclid Heights. The house's first level is clad in patterned buff brick, while its second level is clapboard and third-floor elements are faced with cedar shake. (See Figure 16 and Photos 27-28.) Inside, the house retains many novel features, including an original electrical panel, push-button switches, an intercom system, and several ca. 1929 Shur-Stop "Automatic Fireman on the Wall" water-filled red-glass fire grenades. (See Photos 29-31.) In addition to the main house, the property includes an original carriage house. (See Photo 32.) Behind it, a small horse barn and a pool house (converted to a single-family residence) are intact.

2819 Hampshire Road. Built by Mayfield Heights Realty Company in 1900 for James P. Johnston,³² this modest-sized, front-gabled Queen Anne house has a full front porch with spindlework, a three-story pointed hexagonal tower on the front left corner, and another front gable over a cutaway bay with stained-glass window on the front right side. This clapboard-sided house is an example of a "painted lady," a term coined in the late 1970s to describe Victorian houses painted in multiple colors to accentuate their architectural details. (See Photo 33.)

2968 Hampshire Road. Located at the southwest corner of Hampshire and Radnor roads, this 1905 cross-gabled Queen Anne has a three-story octagonal tower on its front corner. A large wraparound porch is supported by Doric columns. Although the house has aluminum siding, it seems not to obscure period details. An early advertisement of the home appeared repeatedly in 1909-10.³³ (See Photo 34 and Figure 17.)

2947 Somerton Road. Built for Eliza J. Hunter in 1898,³⁴ this Queen Anne at the corner of Somerton and Middlehurst roads is a clapboard structure with a dominant front gable over a

³¹ *Cleveland Architects Database*, http://planning.city.cleveland.oh.us/landmark/arch/pdf/CLC_architects.pdf, accessed October 28, 2014.

³² Cuyahoga County Treasurer's Duplicate, Vol. 33, Clev'd. Heights Hamlet and East Clev'd. Vil., 1901.

³³ See, for example, advertisement, *Plain Dealer*, May 8, 1910.

³⁴ Cuyahoga County Treasurer's Duplicate, Vol. 33, East Cleveland Tp. and East Cleveland Vil., 1899.

United States Department of the Interior
National Park Service

Mayfield Heights Historic District
Name of Property
Cuyahoga County, Ohio
County and State
Name of multiple listing (if applicable)

National Register of Historic Places Continuation Sheet

Section number 7 Page 18

cutaway bay window that extends from the second floor down beneath the front porch. The front right corner features a round tower. Single-pane over single-pane double-hung windows are the rule, with a series of smaller 16-pane windows in the gables and tower. (See Photo 35.)

2993 Somerton Road. Built by Mayfield Heights Realty Company on speculation in 1899 and acquired two years later by George S. Waite,³⁵ this 10-room, cross-gabled, clapboard Queen Anne has a dominant front gable on its right side, in which is a recessed arch framing a third-story porch. The gable is faced with asbestos siding that probably covers a decorative cedar shingle pattern, possibly fish-scale shingles. Four grouped transom windows with diamond-patterned muntins over a single-light bottom sash are just below the front gable and match two additional windows on the left side of the façade. A full front porch matches the house well but is not original. According to an early advertisement, the house originally had a more elaborate wraparound porch with an arched entryway. It also had a dormer to the left of the dominant gable. The home’s design draws closely upon Design No. 332 in the October 1899 issue of *Keith’s Home-Builder*, with the exception of replacing the pictured hipped roof with a side gable on the left side. The estimated cost to complete in the catalogue was \$2,950, but by 1908 an ad noted that the owner had bought a farm and “must sell” for \$7,000, a bargain price that the ad claimed “would scarcely build the house.”³⁶ (See Photo 36 and Figures 18-19.)

1789 Wilton Road. Built as a speculative house by Mayfield Heights Realty Company in 1898 and apparently unsold until Globe Oil Company secretary Charles D. Chamberlain and his wife Estella T. Chamberlain purchased it ten years later,³⁷ this Queen Anne house has an octagonal three-story tower on its front left corner and a polygonal dormer behind it. The front façade has a second-story cutaway bay window over an open porch and a third-story dormer with an arched window. The front left side has a first-floor cutaway bay window and a second-floor diamond-shaped window. Single-pane over single-pane windows are found throughout on the first two levels, with eight-over-one windows in its tower. (See Photo 37.)

1816 Wilton Road. This 1898 Queen Anne cross-gabled house, built speculatively by Mayfield Heights Realty Company and sold to Edwin H. Smith in 1900,³⁸ has a flared roof and a dominant front gable with oversized fascia on its right side over a two-story cutaway bay. Clad in shingle above clapboard, its façade is interrupted by a large exposed chimney constructed of buff pressed brick of the same kind that is found on the first floor of the M. M. Brown House. (See Photo 38.) Similar cross-gabled houses with a dominant front gable are found at 2851 Hampshire Road (1900) and 2959 Somerton Road (1899). (See Photos 39-40.)

³⁵ Cuyahoga County Treasurer’s Duplicate, Vol. 33, East Cleveland Tp. and East Cleveland Vil., 1900; Cleveland City Directory, 1904, p. 1445.

³⁶ *Keith’s Home-Builder*, October 1899, p. 133; Cleveland Trust Co. ad, *Plain Dealer*, October 4, 1908.

³⁷ Cuyahoga County Treasurer’s Duplicate, Vol. 33, East Cleveland Tp. and East Cleveland Vil., 1899; Cuyahoga County Treasurer’s Duplicate, Vol. 35, Cleveland Hts. Vil., 1909; Cleveland City Directory, 1904, p. 246.

³⁸ Cuyahoga County Treasurer’s Duplicate, Vol. 33, East Cleveland Tp. and East Cleveland Vil., 1899; Cuyahoga County Treasurer’s Duplicate, Vol. 33, Cleveland Hts. Hamlet and East Clev’d. Vil., 1901.

United States Department of the Interior
National Park Service

Mayfield Heights Historic District
Name of Property
Cuyahoga County, Ohio
County and State
Name of multiple listing (if applicable)

National Register of Historic Places Continuation Sheet

Section number 7 Page 19

Spanish Colonial Revival

Spanish Colonial Revival, also known as Spanish Eclectic, is an early 20th-century architectural style that rose to prominence after the Panama-Pacific California Exposition of 1915 in San Diego. It became especially popular in California and Florida and remained strong through the 1920s. The style references not only Spanish architecture but also earlier period revivals of Spanish architecture, including the Mediterranean Revival, which itself referenced elements of earlier Spanish and Italian designs, and Mission Revival, which lifted motifs from 18th- and 19th-century California missions. The Spanish Colonial Revival style utilizes stucco walls and typically has either a low-pitched clay tile or flat roof. Porches, balconies, arcades, and iron trim figure prominently in the style. Decorative tile work is also common. Two houses in the district embody this style.³⁹

2851 Euclid Heights Boulevard. This tile-roofed stucco house, built in 1915, has a simplistic façade. It has leaded casement windows throughout. Situated on a slope, the house makes good use of its topography with a lower left side wing at the basement level and a right side wing at the first level. Another unusual feature is that, instead of boxed eaves with brackets, the house has open eaves with exposed, rounded rafter tails. Its entry porch is also a simple pediment supported by Doric columns. (See Photo 41.)

Tudor Revival

The Tudor Revival style borrows from aspects of late Medieval English country houses, including thatch-roofed cottages and grand manor houses. In the United States the Tudor Revival style often melds with other influences, but most representative houses have steeply pitched side-gabled roofs with one or more cross gables on the façade, as well as decorative half-timbering, a characteristic similar to some earlier Stick and Queen Anne houses. They tend to have stucco or masonry exterior walls, as well as tall, massive chimneys, often with patterned brickwork, multiple shafts, and chimney pots. On some houses the chimney is deliberately placed on the front elevation as a signature of the style. Tudor Revival homes also rely heavily on grouped casement windows, oriel windows, and one- and two-story bays. Others have false-thatched roofs, stone chimneys, and a general English cottage appearance.⁴⁰ The 10 decidedly Tudor houses (3 percent) are spread evenly throughout the allotment, which was largely completed before the style became highly popular in the 1920s. Another 16 predominantly Craftsman-style homes (5 percent) have clear Tudor influences.

3021 Euclid Heights Boulevard. This 2½-story side-gabled home was built for J. C. Williams in 1912. It has two front shed dormers, half-timbering on the second story and in the third-floor side gables above a brick first story. A covered entry porch on the right front has a Craftsman-style oversized fascia and brackets. (See Photo 42.)

³⁹ McAlester and McAlester, *Field Guide to American Houses*, 417-21.

⁴⁰ *Ibid.*, 354-59.

United States Department of the Interior
National Park Service

Mayfield Heights Historic District
Name of Property
Cuyahoga County, Ohio
County and State
Name of multiple listing (if applicable)

**National Register of Historic Places
Continuation Sheet**

Section number 7 Page 20

2969 Somerton Road. Built in 1913, this two-story, cross-gabled, Tudor-style brick home has unusual details, including a bay window with dividers that lend a nod to Queen Anne spindlework and an arched leaded window with a shield at center, framed by two square leaded windows that together make a cross-like shape. (See Photo 43.)

Apartments

Apartments gained popularity in the early 20th century in American cities. The court apartment typically arrayed “E”- or “U”-shaped three or four story buildings with center halls around open courtyards or light wells. Multiple entrances diminished the number of tenants who had to share a common entrance, an important consideration at a time when privacy was an engrained marker of middle-class status. As amenities like private balconies, central heating, and, often, “well-crafted amenities such as leaded glass cabinets, linen closets, fireplaces, ceramic tile and hardwood floors,” made them desirable alternatives to single homes, such apartment buildings were common by the 1920s, including in Midwestern cities such as Cleveland and its first-tier suburbs, including East Cleveland, Lakewood, and Cleveland Heights. In Cleveland Heights, the Euclid Heights allotment to the west of Mayfield Heights offered the largest concentration of these so-called “grand apartments.”⁴¹ Those few to the east of the Coventry Road business district, like the larger number across Coventry, provided dense housing near the streetcar line that ran in the middle of Euclid Heights Boulevard, jogged north on Coventry, and proceeded eastward on Mayfield Road. Today these apartments serve the many people seeking short-term housing near the institutions of nearby University Circle. Ten of the 325 primary buildings in the district (3 percent) are apartment buildings. Like other housing tracts on Ohio’s downtown fringes, these apartments were confined to locations nearest streetcar networks and busy thoroughfares. This efficient system of transportation first came up Mayfield Road around 1891 and up western Euclid Heights Boulevard in 1897, expanding east and north to Coventry Road and connecting to Mayfield Road eastward in 1906. This streetcar route established Cleveland Heights as a “streetcar suburb” and opened up the “Heights” to the middle class and those in the service sector who now had easy access to their downtown employment.⁴² The location of these apartment buildings is, not surprisingly, nearest the streetcar lines that bordered the district. Streetcar tracks entered Cleveland Heights from the west along Euclid Heights Boulevard, turning north along Coventry, then continuing east along Mayfield Road, tracing the western and northern boundaries of Mayfield Heights. Not surprisingly, the district’s apartments are on Mayfield Road, Hampshire Road near Coventry Road, Middlehurst Road near Mayfield and on Euclid Heights Boulevard.

⁴¹ Cleveland Heights Landmark Commission, “On and Off the Boulevard: The Grand Apartments of Cleveland Heights” (walking tour brochure), text available at <http://www.clevelandheights.com/index.aspx?page=497>, accessed July 7, 2014.

⁴² Gordon, Stephen C. “Apartment Buildings in Ohio Urban Centers, 1870 – 1970.” National Register of Historic Places Multiple Property Documentation Form, 2011, pp. E11 – E24.

United States Department of the Interior
National Park Service

Mayfield Heights Historic District

Name of Property

Cuyahoga County, Ohio

County and State

Name of multiple listing (if applicable)

National Register of Historic Places Continuation Sheet

Section number 7 Page 21

These court apartment buildings were often three stories with courtyards and porches and designed in “U”, “H” or “E” plans to take advantage of natural light, ventilation and provide maximum comfort.

2814 Hampshire Road. Designed by architect John F. Steffens and built in 1924 at a cost of about \$100,000, this four-story, 15-suite brick apartment building has a “U” shape around an inner court that opens toward the street. Steffens was a Columbia-educated Cleveland native who was quite prolific in his design of houses, apartments and commercial buildings in Cleveland Heights and Greater Cleveland. The court apartment type became popular in the early 1900s and its plan eliminated long corridors, offered good cross ventilation and allowed natural light into the units. This “U” shaped building, with its courtyard open to the street and a generous setback, echoed those popular in the Midwest, and were quite common where the apartment sat near a corner abutting a commercial district, as this apartment does.⁴³ Stone veneer on the first floor gives way to brick on upper floors. A hipped clay-tile “false” roof with broad eaves sets off the large front box bays on either side. The remainder of the building has a flat roof. The building also has double-hung divided- over single-light windows with stone sills and stone window accents.⁴⁴ (See Figure 20 and Photo 44.)

2808-2816-2820 Mayfield Road. Completed in 1924-25, this apartment court block is actually three connected four-story, flat-roofed buildings that together form a large “E” that opens toward Mayfield Road. The westernmost building, Stafford Apartments, was completed in 1924, while the Balfour Apartments at center and on the eastern side, were added in 1925. Faced with stone on the first floor with blonde brick on upper floors, all of the buildings are topped by urn-like decorative finials. Each building has a broad central bay running from ground to roof with slight setbacks to either side that feature front balconies. All front-facing windows are double-hung windows with divided over single lights. Two flights of steps lead through a retaining wall at sidewalk level up through a sloped front lawn to each building’s entry porch. This retained elevated front lawn feature, like the balconies, was common in Court Apartments of the era. The setback from busy Mayfield Road and low masonry wall further defined the “private” garden and courtyard space from the public right-of-way, a design feature prominent in Midwestern court apartments.⁴⁵ The buildings at 2808 and 2820 Mayfield (the right and left flanks, respectively) have simple horizontal pediments supported by Doric columns. The middle building at 2816 Mayfield, in contrast, has a broken pediment with a decorative pattern of scrolls, acanthus leaves, cornucops, and flower blossoms in the center. The entry is flanked by single arched windows. “BALFOUR APTs” is carved in block letters above both buildings’ entrances. A porte-cochere passes under the left side of the 2820 Mayfield building to a rear parking area. An early advertisement described the Balfour

⁴³ Ibid, pp. E11-E24

⁴⁴ “Apartment House is Started on Cleveland Heights Street,” *Plain Dealer*, January 13, 1924.

⁴⁵ Gordon, Stephen C. “Apartment Buildings in Ohio Urban Centers, 1870 – 1970.” National Register of Historic Places Multiple Property Documentation Form, 2011, p E17.

United States Department of the Interior
National Park Service

Mayfield Heights Historic District
Name of Property
Cuyahoga County, Ohio
County and State
Name of multiple listing (if applicable)

**National Register of Historic Places
Continuation Sheet**

Section number 7 Page 22

Apartments as having “4 and 5-room apts., in-a-door bed, iceless refrigeration, vapor heat, beautiful lobby, elevator and janitor service.”⁴⁶ (See Photos 46-47.)

Educational Buildings

The district contains one educational building that is previously listed on the National Register. Originally called East Cleveland Township District 9 School, the Historical Center at Superior Schoolhouse (14391 Superior Road) dates to 1859. Although some have surmised that the district replaced the original schoolhouse with a new one in 1882, it is commonly believed that in 1882 the district remodeled the earlier structure with new sandstone and later, in 1893, added a second story with clapboard cladding. Regardless of its build date, the schoolhouse is by far the oldest standing educational building in Cleveland Heights and among the oldest in Cuyahoga County. The last classes were held there in 1924, and in the 1940s-60s the Cleveland Heights school district utilized its space for special-needs students. The building achieved historical status in 1974 when it was named a Cleveland Heights Landmark and is currently owned by the City of Cleveland Heights. Five years later it was added to the National Register of Historic Places.⁴⁷ (See Photo 47.)

Religious Facilities

The district contains one contributing religious facility, Christ Our Redeemer A.M.E. Church (14284 Superior Road), an eclectic Gothic Revival building faced with cedar shingles above clapboard. Built in 1904 for the Fairmount Methodist Episcopal Church (later Cleveland Heights Methodist Episcopal Church and Cleveland Heights Episcopal Church), the building is distinguished by its battlemented corner tower overlooking Superior and Hampshire roads. The church is notable for its frame construction, octagonal plan and pews that curve toward the altar, original 1909 pipe organ, and original stained-glass windows. It feels like a country church, is the oldest standing house of worship in Cleveland Heights and was designated as a Cleveland Heights Landmark in 1995.⁴⁸ (See Photo 48.)

Architects and Contractors

Although incomplete records prevent any precise accounting, it seems clear that the vast majority of houses in M. M. Brown’s Mayfield Heights allotment were builder-designed buildings rather than designed by architects. Nonetheless, some notable Cleveland architects were represented in the allotment. A sampling follows.⁴⁹

⁴⁶ “Apartments for Rent” (classified ad), *Plain Dealer*, January 9, 1927. “In-A-Dor” was a trademark of Murphy Door Bed Company.

⁴⁷ Michael Rotman, “Superior Schoolhouse,” *Cleveland Historical*, <http://clevelandhistorical.org/items/show/204>, accessed July 29, 2014.

⁴⁸ Mark Souther, “Christ Our Redeemer A.M.E. Church,” *Cleveland Historical*, <http://clevelandhistorical.org/items/show/620>, accessed July 7, 2014.

⁴⁹ The information in this section comes from Robert D. Keiser, Secretary, Cleveland Landmarks Commission, *Cleveland Architects Database*, http://planning.city.cleveland.oh.us/landmark/arch/pdf/CLC_architects.pdf, accessed July 5, 2014.

United States Department of the Interior
National Park Service

National Register of Historic Places Continuation Sheet

Mayfield Heights Historic District
Name of Property
Cuyahoga County, Ohio
County and State
Name of multiple listing (if applicable)

Section number 7 Page 23

Willard Hirsh

A native of Syracuse, Willard Hirsh (1872-1920) moved to Cleveland in the 1890s to work for Charles Schweinfurth. He worked in partnership with George Steffens, Paul Searles, and Donald Gavin before going into practice on his own in 1910. His designs range from the Swetland Building at 1010 Euclid Avenue and commercial buildings on East 4th Street in downtown Cleveland to Huron Road Hospital to several residences in Cleveland Heights and other suburbs. His single design in the district is at 2973 Somerton Road.

George Kauffman

George Kauffman (1865-1940) moved to Cleveland in 1897. He designed many Victorian and period revival homes in Lakewood, Hough, and Glenville, including several on East Boulevard. His lone design in Mayfield Heights allotment is an altered Queen Anne home at 1790 Cadwell Avenue.

Harlen E. Shimmin

Before starting his own practice, Harlen E. Shimmin (1873-1941) worked for Charles W. Hopkinson between 1892 and 1904. He was engaged principally in residential design in the Wade Park Allotment, Edgewater, East Cleveland, Cleveland Heights, and Shaker Heights, and was well-known and respected in Greater Cleveland. His two designs in the Mayfield Heights allotment may be seen at 1801 and 1860 Cadwell Avenue.

Frederick William Striebinger

Striebinger (1870-1941) was a prominent Cleveland architect from 1898 to 1940. He may have been the first Clevelander to study at the prestigious Ecole des Beaux-Arts in Paris. Among his notable designs were the House of Wills Funeral Home, Heights Masonic Temple, and Tremaine-Gallagher House.⁵⁰ His three designs in the Mayfield Heights allotment are at 2927 Hampshire Road and 2997 and 3044 Somerton Road.

⁵⁰ "Striebinger, Frederick William," *Encyclopedia of Cleveland History*, <http://ech.case.edu/cgi/article.pl?id=SFW>.

United States Department of the Interior
National Park Service

Mayfield Heights Historic District
Name of Property
Cuyahoga County
County and State
Name of multiple listing (if applicable)

National Register of Historic Places Continuation Sheet

Section number 8 Page 24

8. Statement of Significance

Applicable National Register Criteria

(Mark "x" in one or more boxes for the criteria qualifying the property for National Register listing.)

- A. Property is associated with events that have made a significant contribution to the broad patterns of our history.
- B. Property is associated with the lives of persons significant in our past.
- C. Property embodies the distinctive characteristics of a type, period, or method of construction or represents the work of a master, or possesses high artistic values, or represents a significant and distinguishable entity whose components lack individual distinction.
- D. Property has yielded, or is likely to yield, information important in prehistory or history.

Criteria Considerations

(Mark "x" in all the boxes that apply.)

- A. Owned by a religious institution or used for religious purposes
- B. Removed from its original location
- C. A birthplace or grave
- D. A cemetery
- E. A reconstructed building, object, or structure
- F. A commemorative property
- G. Less than 50 years old or achieving significance within the past 50 years

Areas of Significance

(Enter categories from instructions.)

Architecture
Community Planning & Development

United States Department of the Interior
National Park Service

Mayfield Heights Historic District
Name of Property
Cuyahoga County
County and State
Name of multiple listing (if applicable)

National Register of Historic Places Continuation Sheet

Section number 8 Page 25

Period of Significance
1896-1937

Significant Dates

1896
1908

Significant Person
(Complete only if Criterion B is marked above.)

Cultural Affiliation

Architect/Builder
Williard Hirsh
George Kauffman
Harlen E. Shimmin
Frederick William Striebinger

Statement of Significance Summary Paragraph

The Mayfield Heights Historic District in Cleveland Heights, Ohio, is eligible for the National Register of Historic Places under Criterion A because the district's development embodies an intermediate approach between master-planned garden suburbs and vernacular streetcar suburbs. Apart from the much smaller, two parallel streets that comprise the Cedar Heights allotment (located adjacent to the Ambler Heights Historic District in western Cleveland Heights), it is the oldest Cleveland Heights suburban residential allotment that was fully carried out more or less according to its original developer's plan. M.M. Brown's plan focused on a residential neighborhood of predominately single-family residences, with limited two-family homes and apartments only at the periphery, all laid out along a loose grid of streets. While no restrictions were recorded on original deeds, Brown must have put controls in place to ensure a cohesive development. Cedar Heights, in contrast, includes only two parallel streets and development unrestricted, a combination of variously scaled single- and two-family homes intermingled with four-flat apartments. The Euclid Heights allotment barely predates Mayfield Heights and it targeted the well-to-do and failed; the developer's vision and deed restrictions altered and scaled-down after a 1913 bankruptcy, opening the way for development not unlike Brown's initial vision for Mayfield Heights. In the late 1800s and earliest decade of the 20th century, Mayfield Heights and, later, City & Suburban Realty Company, cohesively developed a neighborhood of single-family homes like no one had in what would come to be known as

United States Department of the Interior
National Park Service

Mayfield Heights Historic District
Name of Property
Cuyahoga County
County and State
Name of multiple listing (if applicable)

**National Register of Historic Places
Continuation Sheet**

Section number 8 Page 26

Cleveland Heights. Brown’s early vision for a middle class suburban housing development set the stage for much of Cleveland Heights’ residential development that took off in the 1910s and 1920s, where street systems, lot sizes and overall scale mimicked what Brown had pioneered here in the Heights.

It is also eligible under Criterion C because the vast majority of the district’s primary buildings represent popular period styles of domestic architecture in the late nineteenth and early twentieth centuries. The property, more-or-less surrounded on four sides by major thoroughfares, feels separate and shielded, a district unique in Cleveland Heights for its seclusion and its impressive number of homes dating from the 19th century into the earliest decades of the 20th century. The district is home to the city’s oldest school, church and home, and bordered by two of the community’s oldest streets, Mayfield and Superior roads. The remarkable intact neighborhood embodies distinct characteristics of a cohesive late-19th to early-20th century residential development, with designs in the Queen Anne, Tudor Revival, Spanish Colonial Revival, Prairie, Neoclassical, Craftsman, Colonial and American Four Square styles. Bungalow architecture is common and Arts & Crafts detailing are evident in many of the homes. Mayfield Heights represents a textbook example of a neighborhood that exists due to its location adjacent to streetcar lines and the small number of non-contributing primary buildings ensures it represents a significant and distinguishable neighborhood of the “streetcar suburb” era.

The district also retains a high degree of integrity, having lost very few primary buildings that stood at the end of its period of significance. Nearly all of the district’s primary buildings were constructed between 1896, the year that Mayfield Heights Allotment developer M. M. Brown platted the first part of his subdivision, and 1937, the build date of the last primary house in the district to utilize a period style evocative of the early twentieth century. While most of the major buildings date from 1896-1919, the buildings completed between 1920 and 1937 generally reflect similar styles and building materials and thus share much in common with their earlier counterparts. The district includes the 1825 Preyer House, which while originally constructed before the period of significance, contributes to the character of the district through modifications like the steeply pitched gabled dormers and slated roof that date to the turn of the twentieth century that make it visually compatible with its neighbors. Additionally, as previously noted, the other early outlier besides the Preyer House—the Superior Schoolhouse (built 1859)—is already listed on the National Register.

Narrative Statement of Significance (Provide at least **one** paragraph for each area of significance.)

United States Department of the Interior
National Park Service

Mayfield Heights Historic District

Name of Property
Cuyahoga County

County and State

Name of multiple listing (if applicable)

**National Register of Historic Places
Continuation Sheet**

Section number 8 Page 27

Cleveland Heights is among several early suburbs of Cleveland, Ohio, that formed in the late nineteenth century on former farms, vineyards, and quarries as a result of growing demand for homes away from the burgeoning industrial city. Its development continued a trend of eastward population expansion into surrounding townships that began in the mid-nineteenth century. By the late nineteenth century, the sylvan borderland villages of Glenville, Collinwood, and Collamer were filling in with denser residential development, encouraging entrepreneurs and prominent families to look farther east, up the slopes of the so-called “heights” that rise from the plain along Lake Erie to a high glacial terrace. This trend of suburban expansion into the borderland paralleled that of many American cities at the time.⁵¹

Following the development in the 1890s of several early suburban residential allotments, including Euclid Heights (Euclid Heights Historic District, NR 2013), Cedar Heights, Ambler Heights (Ambler Heights Historic District, NR 2002), and Mayfield Heights, the hamlet of Cleveland Heights formed in 1901, probably an effort to stave off the anticipated annexation by the City of Cleveland. Incorporated as a village in 1903, Cleveland Heights counted 1,564 residents.

Streetcars encouraged further population growth in the early twentieth century. In addition to the first line that served the Euclid Heights allotment, a second line opened to connect Cleveland with Oris P. and Mantis J. Van Sweringen’s Shaker Village (purchased in 1905 from earlier investors) (Shaker Farm Historic District, NR 2012). The Shaker Village, located in Cleveland Heights, provided a model for the Van Sweringens’ adjacent suburb of Shaker Heights, which incorporated in 1912. Cleveland Heights’ population reached 2,576 by 1910 and surged to 15,264 ten years later. After incorporating as a city in 1921, Cleveland Heights grew tremendously in the 1920s, reaching 50,945 people by 1930.⁵² Since the city experienced its most impressive growth in the 1910s and 1920s, it has thousands of residential and commercial buildings executed in the eclectic styles of that era.

Before suburbanization arrived in the late nineteenth century, however, the area where Mayfield Heights later emerged was a patchwork of farms. Access to Dugway Brook not only supported agriculture but also powered early mills, and the sandstone along its bank was quarried to build foundations. The importance of the brook and the natural springs that fed it prompted the coalescence of a small commercial center known as Fairmount at the nearby intersection of Shaker Road (later called Superior Road) and the State Plank Road (now Mayfield Road). The earliest known owner of the property that later became Mayfield Heights

⁵¹ Kara Cathleen Hamley, “Cleveland’s Park Allotment: Euclid Heights, Cleveland Heights, Ohio, and Its Designer, Ernest W. Bowditch” (M.A. thesis, Cornell University, 1996), 147; Marian J. Morton, *Cleveland Heights: The Making of an Urban Suburb*, The Making of America Series (Charleston, S.C.: Arcadia Publishing, 2002), 8, 22-23. On the allure of the borderland outside American cities, see especially John R. Stilgoe, *Borderland: A History of the American Suburb, 1820- 1939* (New Haven: Yale University Press, 1988). Note: This and the next paragraph were drawn verbatim from J. Mark Souther, “Grant Deming’s Forest Hill Allotment Historic District” (National Register of Historic Places Nomination, 2010).

⁵² Morton, *Cleveland Heights*, 34-37, 45, 48.

United States Department of the Interior
National Park Service

National Register of Historic Places Continuation Sheet

Mayfield Heights Historic District
Name of Property
Cuyahoga County
County and State
Name of multiple listing (if applicable)

Section number 8 Page 28

was Roger Newberry of Windsor, Connecticut, who acquired it sometime before 1812.⁵³ According to the 1852 atlas, the land where Mayfield Heights would later emerge included portions of farms owned by H. L. Cahoun and R. Cahoun in the southeastern quadrant of Lot 7 in East Cleveland Township, and by Park B. Clark and T. Curtiss in the southwestern part of Lot 48. By 1874 the future Mayfield Heights included 34.94 acres owned by William Hewitt on the former Cahoun lands and approximately 42 acres of John Peter and Charlotte Preyer's 61-acre Lake View Wine Farm, purchased from Clark and Curtiss in 1864 and 1868.⁵⁴

The property included a circa 1825 farmhouse—the oldest house in the district and the entire city—built of locally quarried sandstone and overlooking Dugway Brook across from what later became Cumberland Park. (See Photo 49.) The sandstone walls of the Preyer House, which still stands at 14299 Superior Road, are over one and a half feet thick. According to a description of the house as it was when the Preyers lived there,

In the center of the house is a huge chimney with a fine wide-mouthed fireplace in each of the front rooms. In between these flues on the same chimney was a great oven opening into the back hall near the kitchen and pantries. The low window sills were over a foot deep and were filled with hanging baskets of German ivy and caged songbirds. Across the front of the house was a lattice porch, the roof of which was made of living willows. Along the south side was a stone terrace. Upstairs there were four rooms, each with a fireplace. Off the parlor to the left, as you entered the house, was the master's bedroom and study combined. Here we find another open fireplace connecting with the same chimney in the center of the house. All told there were seven greedy fireplaces and one large oven on that one chimney! Off the master's room was the mistress' bed chamber. John Peter must have had great powers of concentration to have his study adjoining that parlor where so many happy scenes were enacted! The rosewood piano inlaid with mother-of-pearl stood between the two large west windows of the parlor. The other fine furniture from Schloss Schöneck and from the Schüll Tantes made a miniature castle of this place; the lovely old china and Bohemian glass, the fine pictures and rare heirlooms were constant reminders of the rich and abundant lives of their ancestors.

The book account goes on to describe the Preyers' improvements to the residence, including kitchen enhancements, a great pantry, and a sewing room. Outside, "walls of lilacs and snow-balls" lined a pebble path leading to the road beneath large trees, and "carefully trimmed beds of low evergreens and old fashioned hundred-leaf roses bordered with fragrant pinks and stars-of-Bethlehem" added to the home's picturesque setting. The property also featured a large barn and a well-stocked pond lined by willows.⁵⁵ These landscape features do not remain.

⁵³ Roger Newberry, Elijah White, Jonathan Brace, Enoch Perkins, Justin Ely [of the Connecticut Land Company] to Elias Lee, [1812], Deed AFN#181406180001, Cuyahoga County Fiscal Office, Recorder Division (Tract 9, 70 acres), cited in Korbi Roberts, email to J. Mark Souther, July 4, 2014.

⁵⁴ Benjamin and Mercy Phillips to J. P. Preyer, Deed AFN#186407140009, Cuyahoga County Fiscal Office, Recorder Division (Lot 48 farm of 54.19 acres and Lot 8 natural spring); John and Jane Pinch to J. P. Preyer, Deed AFN#186804150014, Cuyahoga County Fiscal Office, Recorder Division (6.43 acres), cited in Korbi Roberts, email to J. Mark Souther, July 3, 2014.

⁵⁵ Caroline Behlen Piercy, *The Preyer-Andreae Family History* (Cleveland: Caroline Behlen Piercy, 1937), 151-28

United States Department of the Interior
National Park Service

National Register of Historic Places Continuation Sheet

Mayfield Heights Historic District
Name of Property
Cuyahoga County
County and State
Name of multiple listing (if applicable)

Section number 8 Page 29

Immigrants from Little Italy worked the Preyer farm's vineyards, which later became the site of the Mayfield Heights district. In 1870, the *Plain Dealer* reported that John Peter Preyer had planted "different varieties of grapes, blackberries, raspberries, strawberries, currents, gooseberries, etc." Preyer both grew grapes and produced wine on site, advertising himself as a manufacturer and wholesale and retail dealer of "all native wines."⁵⁶ At the time, Preyer's large homestead and Lake View Wine Farm was known as "one of the most celebrated wine producing places in the county," and we know much more about it than the many other farmers who operated at the same time and most of their homes are long gone in favor of residential development.⁵⁷ John Peter Preyer died in 1885 and his family inherited his land and, it appears, did not continue the wine business. Over the next two decades some of these properties changed hands. Hewitt sold his parcel to Lucy H. Everett. Charlotte Preyer, Emil C. Preyer, Ella J. Y. Preyer, and Mary Preyer Hellwig held small parcels of the former Lake View Wine Farm into the 1890s, while Valentine Christ owned 14.3 acres west of Superior Road.⁵⁸ (See Figure 21.)

Marcus M. Brown, a Chicago real estate attorney and noted public speaker who appeared on the Chautauqua circuit and donated his lecturing proceeds to education and charity, moved with his wife Jeanette and their children to East Cleveland Township in 1896 in search of a more relaxed lifestyle. However, even before their move, Brown began to buy Cleveland real estate. Doing business as the Mayfield Heights Realty Company, he purchased Lucy Everett's 35-acre property in 1895.⁵⁹ Over the next five years, he also acquired Hellwig's and Christ's lands and a portion of Ella J. Y. Preyer's land, by that time owned by Henry C. Hurst, bringing his allotment to approximately 77 acres.⁶⁰ Hurst later sold the remainder of his land along Superior Road for houses, setting aside approximately one half acre for the Cleveland Heights Tennis Club, which built a small clubhouse, three clay courts, and a grass court in 1913.⁶¹

53.

⁵⁶ Native Wines. J.P. Preyer," advertisement, *Plain Dealer*, January 14, 1871.

⁵⁷ William R. Coates, *A History of Cuyahoga County and the City of Cleveland* (Chicago & New York: The American Historical Society, 1924)

⁵⁸ D. J. Lake, *Atlas of Cuyahoga County, Ohio* (Philadelphia: Titus, Simmons & Titus, 1874), plates 106-7; G. M. Hopkins, *City Atlas of Cleveland* (Philadelphia: G. M. Hopkins, 1881), plate 37; Thomas Flynn et al., *Atlas of the Suburbs of Cleveland, Ohio* (Philadelphia: A. H. Mueller & Co., 1898), plate 10. Quote is from "Preyer's Wine," *Plain Dealer*, December 8, 1870. The article's mention of 131 acres reflects the fact that Preyer operated a second 70-acre farm near Mayfield and Warrensville Center roads, where he also planted grapes and other fruits.

⁵⁹ Charles Owen, "Mr. Brown's Neighborhood," *Cleveland Heights Historical Society*,

<http://www.chhistory.org/Places.php?PlacesContent=MrBrownsNeighborhood>, accessed June 23, 2014; "Death Summons Public Speaker," *Plain Dealer*, May 13, 1909; Cuyahoga County Recorder Map Book 23, p. 12.

⁶⁰ Derived from Cuyahoga County Auditor Map Book, East Cleveland Township, 1890; Flynn et al., *Atlas of the Suburbs of Cleveland, Ohio*, plate 10; G. M. Hopkins, *Plat-book of the City of Cleveland, Ohio, Volume 1: North-east and South-east Divisions of the City and Eastern Suburbs* (Philadelphia: G. M. Hopkins Co., 1912), plate 45.

⁶¹ Hopkins, *Plat-book*. The club was founded in 1901, according to the following article: "Cleveland Heights Tennis Club to Seek Tournament," *Plain Dealer*, September 15, 1913.

United States Department of the Interior
National Park Service

National Register of Historic Places Continuation Sheet

Mayfield Heights Historic District
Name of Property
Cuyahoga County
County and State
Name of multiple listing (if applicable)

Section number 8 Page 30

On the woodlands and farmlands, Brown platted the suburban allotment of Mayfield Heights in five successive phases between 1896 and 1900, which predated the incorporation of Cleveland Heights (Cleveland Heights became a Hamlet in 1901, a Village in 1903). An early postcard image titled "Harvesting Oats, Mayfield Heights, Cleveland, O.," which probably colorized a pre-1900 photograph, offers the only known glimpse of these farmlands on the eve of their transformation.⁶²

The first subdivision in 1896, platted on the former land of Lucy H. Everett, included Cadwell and Monroe Avenues (Cadwell Avenue and Wilton Road today), Center Avenue (Hampshire Road today) to a point just east of Monroe, and a lesser number of lots along Rock Road (Rock Court today) and Mayfield Road just east of Coventry Road. The next subdivision in 1897 opened an eastward extension of Euclid Heights Boulevard on the former Valentine Christ farm and two new streets, Preyer Avenue (Somerton Road today) and the first part of Hurst Avenue (Middlehurst Road today) off Preyer on most of the former Mary Preyer Hellwig and Charlotte Preyer farms and the western half of Henry C. Hurst's former land. A minor change occurred in an 1898 re-allotment of portions of the southwestern edges of the area, mainly along Euclid Heights Boulevard. Then, in 1899, a fourth subdivision opened lots along a short stretch of Florence Avenue (Radnor Road today) on former Henry C. Hurst land. Finally, in 1900, Brown subdivided the portion of Emil C. Preyer's farm west of Superior Road to create the eastern stretch of Center Avenue, and he extended Hurst and Florence avenues northward to meet it, thereby completing the platting of Mayfield Heights. (See Figures 21-22.)

With the exception of the macadamized Euclid Heights Boulevard and unpaved Rock Road, the complete development consisted of brick streets on a more or less rectilinear plan. (See Photo 50.) Brown used his own middle name (Monroe) and his wife's maiden name (Cadwell) as inspirations for two of these.⁶³ The Preyer family and Henry C. Hurst inspired two more. Along with the Cedar Heights allotment between Cedar Road and what is now called North Park Boulevard and Patrick Calhoun's Euclid Heights allotment between Cedar and Mayfield roads to the west of Coventry Road, Brown's Mayfield Heights was an unusual departure from the dominant landscape of small farms at the end of the nineteenth century. Additionally, on the eve of the twentieth century, Mayfield Heights and Cedar Heights stood in marked contrast to the ambitiously upscale Euclid Heights. Lacking Calhoun's deep capital investment, which enabled a vast assemblage of curvilinear streets designed by Ernest Bowditch in the Garden City idiom, M. M. Brown and the Walton brothers, developers of Cedar Heights, cut straight streets and built for generally less elite home seekers, relying nonetheless on their proximity to Euclid Heights as an enticement.⁶⁴

⁶² "Harvesting Oats; 'Mayfield Heights' (Cleveland Heights, Ohio)," chuh200400103x600w.jpg, City of Cleveland Heights, Cleveland Heights Historical Center at Superior Schoolhouse, available via *Cleveland Memory Project*, <http://images.ulib.csuohio.edu/cdm/singleitem/collection/clevehts/id/1015/rec/1>.

⁶³ Owen, "Mr. Brown's Neighborhood"; Cuyahoga County Treasurer's Duplicate, Vol. 33, East Cleveland Tp. and East Cleveland Vil., 1897.

⁶⁴ For more on Euclid Heights, see Kara Cathleen Hamley [O'Donnell], "Cleveland's Park Allotment: Euclid

United States Department of the Interior
National Park Service

Mayfield Heights Historic District
Name of Property
Cuyahoga County
County and State
Name of multiple listing (if applicable)

National Register of Historic Places
Continuation Sheet

Section number 8 Page 31

The Mayfield Heights Realty Company wasted no time in advertising its land in ways that typified those in turn-of-the-century suburban America. Touting the potential for lucrative suburban development, the Mayfield Heights Realty Company advertised in 1897 that its allotment lay midway between Euclid Heights, with its \$18,000-\$35,000 homes, and “the magnificent park of John D. Rockefeller” (the Forest Hill estate).⁶⁵

In contrast to Patrick Calhoun’s Euclid Heights allotment to the west, which dated to 1890 and aimed to attract the elite from Euclid Avenue, Brown targeted the professional and managerial classes with more moderately sized lots, a market that Grant Deming would employ a decade later in Forest Hill to the south. The company offered stock in \$50 increments, which it said equated to \$16 per front foot, timing the offering to precede the anticipated opening of the Euclid Heights streetcar line, which was certain to raise property values. In February 1898, Lucy Everett, who had sold her farm to Brown, purchased an \$8,000 block of stock (which probably equated to ten 50-foot-wide lots).⁶⁶ By spring 1898 Brown had erected a “free observatory” from which potential investors and homeowners might survey “one of the most magnificent landscape panoramas that ever entranced the human vision.” The following statement in the company’s announcement suggested who should ascend the observatory: “Beautiful homes built for responsible salaried people, on monthly payments, with no cash down.”⁶⁷

When Brown arrived in East Cleveland Township in 1896, he built a home for his family of six on a bluff overlooking Mayfield Road just east of Coventry Road. This contributing property is extant at 2856 Mayfield Road. It is the earliest Queen Anne house in the district and among the oldest in the city of Cleveland Heights.⁶⁸ In 1899 he erected a larger Queen Anne homestead on a spacious, amply shaded corner of Euclid Heights Boulevard and Monroe Avenue (now Wilton Road), which still stands at 2893 Euclid Heights Boulevard. The 15-room mansion, faced with patterned yellowish bricks on the first level and clapboard and cedar shingles on the upper stories, boasted large rooms finished in mahogany, cherry, and quartered oak. It had seven mantels and grates, and electric lights. The 30,000-square-foot (0.69-acre) estate also included a barn, a carriage house with additional living quarters, and a pool house (later converted into a home at 1842 Wilton Road). All contribute to the significance of the district.⁶⁹ (Refer to Figure 16.)

Heights, Cleveland Heights, Ohio, and its Designer, Ernest W. Bowditch,” M.A. thesis, Cornell University, 1996; and William C. Barrow, “The Euclid Heights Allotment: A Palimpsest of the Nineteenth Century Search for Real Estate Value in Cleveland’s East End,” M.A. thesis, Cleveland State University, 1997.

⁶⁵ Mayfield Heights Realty Co. advertisements, *Plain Dealer*, November 28, December 5, 1897.

⁶⁶ Mayfield Heights Realty Co. advertisement, *Plain Dealer*, November 28, 1897; “A Large Sale of Stock of Mayfield Heights Realty Co.,” *Plain Dealer*, February 14, 1898.

⁶⁷ “Free Observatory,” *Plain Dealer*, April 16, 1898.

⁶⁸ Owen, “Mr. Brown’s Neighborhood.”

⁶⁹ Advertisement, *Plain Dealer*, April 4, 1909.

United States Department of the Interior
National Park Service

Mayfield Heights Historic District

Name of Property

Cuyahoga County

County and State

Name of multiple listing (if applicable)

National Register of Historic Places Continuation Sheet

Section number 8 Page 32

Although today Mayfield Heights is often cited for its impressive collection of Craftsman bungalows, nearly all of the earliest houses in the allotment were Queen Anne. It seems that M. M. Brown brought from Chicago the use of yellow brick, which appeared not only on the entire first floor of his own home but also in walls and chimneys of several other early Queen Anne houses his company built in Mayfield Heights, for yellow brick was a common building material in Chicago in the late nineteenth century, and not often found here in Cleveland Heights. (See Photos 25, 27, 37, 38, 40, and 51.)

In the middle of 1899 the Mayfield Heights Realty Company reported that “more than ten fine residences” were under construction in the \$15,000-\$20,000 range. Lots were selling at \$30 per front foot, nearly 100 percent higher than a year before.⁷⁰ Less than two years later, M. M. Brown announced plans for a Mayfield Heights Family Club colonial-style clubhouse on Monroe Avenue, which was to cost about \$25,000 and provide a bowling alley, shooting gallery, and tennis courts, but the plan, modeled on the stately Colonial Club on Euclid Avenue, never came to fruition.⁷¹ In fact, Brown was aiming at a much broader clientele than the club set. The price range of the 42 homes the company claimed to have completed by February 1901—\$4,000-\$25,000—demonstrates that Brown was reaching downward to capture a wider market for new homes. In addition to officers and managers at industrial firms and railroad companies, the listing of homebuyers included a contractor, two opticians, a city inspector, a bookkeeper at Turner Worsted Mills, salesmen at Cowell & Hubbard (a downtown jewelry store), William Bingham Company, and Union Paper & Twine Company, and one traveling dry goods salesman.⁷² In late 1902, another company ad trumpeted two modest bungalows (possibly on Rock Road) for \$2,600 and \$3,600.⁷³

For much of the nineteenth century, homeowners who built outside cities so valued the public services that only municipalities could provide that they allowed themselves to be annexed in order to enjoy such benefits. As historian Sam Bass Warner, Jr., demonstrated in metropolitan Boston, the incorporation of suburban Brookline in 1873 marked a turning point after which suburbanites increasingly preferred to incorporate as separate communities.⁷⁴ The experience of Mayfield Heights both before and after the incorporation of the village of Cleveland Heights suggests that fire protection was such much-needed benefit that suburbanites could not always provide for themselves even under incorporation.

In summer 1899, a new house at the southeast corner of Monroe and Preyer avenues (Wilton and Somerton roads) caught fire. A neighbor on Euclid Heights Boulevard noticed the plume

⁷⁰ “New Park Roads,” *Plain Dealer*, June 20, 1899.

⁷¹ “For Fine Club; New East End Family Organization to Erect a Structure Costing \$25,000,” *Plain Dealer*, February 15, 1901.

⁷² Mayfield Heights Realty Company advertisement, *Plain Dealer*, February 3, 1901. This claim appears quite accurate. Our research found 43 homes built between 1896 and 1900, excluding Brown’s two residences.

⁷³ Mayfield Heights Realty Company advertisement, *Plain Dealer*, November 7, 1902.

⁷⁴ Sam B. Warner, Jr., *Streetcar Suburbs: The Process of Growth in Boston, 1870-1900* (Cambridge: Harvard University Press and MIT Press, 1962), 163-64.

United States Department of the Interior
National Park Service

National Register of Historic Places Continuation Sheet

Mayfield Heights Historic District
Name of Property
Cuyahoga County
County and State
Name of multiple listing (if applicable)

Section number 8 Page 33

of smoke and rushed to fight the blaze with a garden hose. Three fire engines arrived in succession, but none could obtain sufficient water to contain the worsening fire, which destroyed the \$12,000 home.⁷⁵ Even after the village of Cleveland Heights incorporated in 1903, it continued to depend on volunteer fire companies.

On Halloween in 1904, a forest fire broke out on John D. Rockefeller's land immediately south of Cadwell Avenue. The fire consumed the attention of curious Mayfield Heights residents. "Youths and maidens, instead of walking down to the [Lake View] cemetery," reportedly "took strolls down Cadwell avenue and along the Euclid Heights boulevard, watching the course of the flames with grave interest. . . . And all along the frontier the anxious ones kept watch," some finding solace in the presence of "a babbling [Dugway] brook which trickles down a few rocks and flows drop by drop down between the fire and the boulevard."⁷⁶ No further account of the fire appeared, so it was certainly contained. Although the fire probably never seriously threatened Mayfield Heights, it pointed again to the ineffectiveness of fire protection in the Heights. Indeed, the article made reference to residents calling the Cleveland Fire Department and the manager of John D. Rockefeller's property, suggesting that they did not trust whatever public protection might be furnished locally.⁷⁷

Only 23 days later, another Mayfield Heights residence, the home of Homer Mireau, president of the Cleveland Turf Goods Manufacturing Company, burned to the ground for lack of firefighting capacity. Although Mayfield Heights volunteer firefighters arrived in timely fashion, the result echoed the experience of five years earlier. When the fire engine proved unable to stanch the flames, firefighters called the Cleveland Fire Department for backup. By the time it arrived, the village's water supply was exhausted, leaving no recourse against the raging inferno, which reduced the \$10,000 shingle-sided house to ashes.⁷⁸ The property's carriage house survives today in altered form as a single-family residence at 2922 Somerton Road. Its Queen Anne style, with polygonal tower, hints that the burned main house may have been similar to the M. M. Brown House across the street. (See Figure 23.)

Fire was not the only danger on the suburban frontier. The Panic of 1907, one in a series of economic collapses that rocked the U.S. financial sector periodically in the century before the Great Depression, dealt a harsh blow to real estate interests, and M. M. Brown was no exception. The downturn exacerbated an already precarious position for Brown, who had built many houses that he was unable to sell. As early as 1900, Brown began to rent unsold homes. In 1902, he took out a classified ad in the *Plain Dealer* that offered, "FOR RENT—On Mayfield Heights, beautiful homes from \$25 to \$40 per month, 8 to 11 rooms; excellent opportunity for summer boarders."⁷⁹ In another telling ad in 1906, Brown offered for \$7,000 "a light pressed brick residence" (almost surely the now-demolished house at 1779 Cadwell

⁷⁵ "New Residence Destroyed," *Plain Dealer*, August 12, 1899.

⁷⁶ "Forest Blaze Caused Alarm," *Plain Dealer*, October 31, 1904.

⁷⁷ Ibid.

⁷⁸ "Beautiful Home Burned," *Plain Dealer*, November 23, 1904.

⁷⁹ Advertisements, *Plain Dealer*, July 22, 1900, May 16, 1902.

United States Department of the Interior
National Park Service

National Register of Historic Places Continuation Sheet

Mayfield Heights Historic District
Name of Property
Cuyahoga County
County and State
Name of multiple listing (if applicable)

Section number 8 Page 34

Avenue, the same house he had advertised for rent periodically since 1901) with “11 rooms, finished in quarter sawed oak; large porches and corner lot; now vacant, will rent; also other houses.”⁸⁰ Meanwhile, the tax valuations of unsold lots grew manifold in the first decade of the allotment’s existence, and the addition of a number of speculative houses produced an even greater tax burden for the beleaguered developer.⁸¹ Brown succeeded in building enough houses to help raise area property taxes but did not sell enough houses to turn a profit.

Thus, more than a national economic downturn lay behind Brown’s failure. His predicament prefigured a better-known failure by Patrick Calhoun, whose Euclid Heights allotment would falter six years later after building houses on only a fraction of his lots. Like Calhoun’s later bankruptcy, Brown’s insolvency pointed to the precariousness of those who tested the waters of suburban residential demand before a large market for such housing developed. While Calhoun’s development aimed at an elite market that never arrived in sufficient numbers in Euclid Heights before serious competition from Euclid Golf and Shaker Heights siphoned off potential homebuyers, however, Brown probably suffered from the failure of the anticipated Cleveland Electric streetcar line to reach close enough to his development. Indeed, although the line opened as far as the intersection of Euclid Heights Boulevard and Edgehill Road in 1897, this was approximately ten minutes’ walk from the western edge of Mayfield Heights. The car line was extended eastward on Euclid Heights, north on Coventry, and east on Mayfield along the perimeter of the allotment, but this happened only in 1906 after a decade of mounting financial difficulties for Brown and only months before the Panic of 1907.⁸²

Cleveland Trust foreclosed on Mayfield Heights Realty Company in 1908 and disposed of unsold lots at sheriff’s auction.⁸³ Then, in January 1909, M. M. Brown’s home became a site of considerable intrigue when the *Plain Dealer* reported that his 23-year-old private secretary Elenore Irish flushed out two intruders from the residence. The break-in, the second in a week’s time, occurred while the real estate dealer was away on a business trip. The incidents were reportedly accompanied by a series of threatening anonymous telephone calls and letters demanding money and information about Brown’s business dealings. In both cases, the prowlers rifled through desks and drawers but ignored jewelry, money, or other valuables.⁸⁴

Brown’s financial difficulties may have cost him his home and even his life. Just two weeks after the second break-in, Brown’s 15-room mansion, said to be worth \$35,000, was listed on the market for \$28,000. By April, Brown marked down his home to \$20,000 to “sacrifice for immediate sale,” and the ad remained unchanged days after he died in what were said to be complications from a severe cold.⁸⁵ Perhaps Brown feared for his family’s safety. It is also

⁸⁰ Advertisement, *Plain Dealer*, June 8, 1906. See also *Plain Dealer*, October 17, 1901, July 11, 1905.

⁸¹ Insights gleaned from a careful reading of the Cuyahoga County Treasurer’s Duplicate.

⁸² “Spend Fortune on Their Town,” *Plain Dealer*, July 13, 1906.

⁸³ Legal Notices, *Plain Dealer*, May 12, 1908.

⁸⁴ “Girl Twice Routs Men of Mystery,” *Plain Dealer*, January 11, 1909.

⁸⁵ Real estate listings, *Plain Dealer*, January 24, April 4, May 16, 1909; “Death Summons Public Speaker,” *Plain Dealer*, May 13, 1909.

United States Department of the Interior
National Park Service

Mayfield Heights Historic District
Name of Property
Cuyahoga County
County and State
Name of multiple listing (if applicable)

National Register of Historic Places
Continuation Sheet

Section number 8 Page 35

possible that it was unbearable for a once-successful real estate magnate such as Brown to continue to live amid what on one level represented a personal failure. In any case, Brown did not live to see the completion of his Mayfield Heights venture, now in the hands of creditors.

Under the leadership of A. B. Smythe, the City and Suburban Realty Company, an arm of Cleveland Trust, took possession of the unsold lots in Mayfield Heights and set up a small real estate office on the northeast corner of Euclid Heights Boulevard and Cadwell Avenue for prospective buyers.⁸⁶ (See Figure 24.) Like M. M. Brown, City and Suburban built many homes speculatively. Soon after the sheriff’s auction, a company ad announced that it was “in a position to accept on lots in this fine residence section such prices as have never been accepted before, and that in all probability will never again be equaled.” The ad also emphasized the maturation of the allotment, with “thoroughly improved” streets and “[n]ecessary stores [and] public schools” nearby.⁸⁷ Within a few months, the company refined its marketing, describing Mayfield Heights as affording “Country Life in Cleveland” and “Real Homes for Real People.”⁸⁸ Judging from the earlier Mayfield Heights Realty Company’s advertising, “real” meant “responsible salaried people”—the middle class. Importantly, the company began to tout not only the allotment’s location thirty minutes from downtown but also the fact that it was “ten minutes by [street]cars to 105th-st., Case School and Western Reserve University, a selling point that Cleveland Heights still uses today to promote itself as a choice community.”⁸⁹

Drawing upon well-known penchant among garden suburb developers for adopting British names for streets, the City and Suburban Realty Company rechristened most Mayfield Heights streets. The company did not have to look far for a model. Indeed, most of the streets in Patrick Calhoun’s Euclid Heights allotment to the west carried such names. One of Brown’s streets, Center Avenue, was an eastward extension of Calhoun’s Hampshire Road, so renaming Center to Hampshire provided a visible thread to the high-status Euclid Heights. In addition, Preyer Avenue became Somerton Road; Florence Avenue became Radnor Road; and Hurst Avenue became Middlehurst Road. Only Cadwell Avenue, whose name must have satisfied Anglophile standards, remained unchanged. However, as would later be true of many parts of Cleveland Heights, English street names primarily lent a veneer of prosperous respectability that was important in luring the growing middle class to the suburbs. More practically, the City and Suburban Realty Company advertised that it was retaining builders who would supervise day laborers to erect new homes. By this time the allotment contained at least 80 houses, leading the company to proclaim, “its character is already determined. NO PIONEERING ABOUT THIS PROPOSITION.”⁹⁰ Although it did not do so, the company might

⁸⁶ City & Suburban Realty Co. advertisement, *Cleveland Leader*, September 12, 1909.

⁸⁷ Cleveland Trust Co. advertisement, *Plain Dealer*, June 21, 1908.

⁸⁸ Owen, “Mr. Brown’s Neighborhood.” For examples of these taglines, see City & Suburban Realty Co. advertisements, *Plain Dealer*, June 6, July 4, August 15, September 12, 1909.

⁸⁹ City & Suburban Realty Co. advertisement, *Plain Dealer*, October 25, 1908.

⁹⁰ City & Suburban Realty Co. advertisement, *Plain Dealer*, October 25, 1908. Almost exactly three years later, another ad noted that 130 homes had been completed, an increase of about 50. See City & Suburban Realty Co.

United States Department of the Interior
National Park Service

Mayfield Heights Historic District

Name of Property
Cuyahoga County

County and State

Name of multiple listing (if applicable)

**National Register of Historic Places
Continuation Sheet**

Section number 8 Page 36

also have pointed to the fact that 14 of those 80 dwellings (17.5 percent) were home to residents listed in *The Cleveland Blue Book*, a directory of the socially prominent.⁹¹ Unlike Mayfield Heights Realty, which seldom advertised, City and Suburban aggressively promoted new houses, often picturing not only speculative houses in newspaper ads but also showing purchased homes captioned with the names of their owners. An ad in 1909 underscored the allotment’s desirability, noting how Mayfield Heights was protected from pollution by its location 400 feet above lake level and from annoyances such as “terraces, apartments or factories” by “whole building restrictions.”⁹² We have found no evidence of restrictions in historic deeds, though Brown may have included some controls to assure his vision was implemented.

By 1912 the City and Suburban Realty Company proclaimed that only 80 of its 297 building lots were unsold.⁹³ (See Figure 25.) By the end of the 1910s, well over 90 percent of Mayfield Heights’s major buildings were in place. The nearing completion of the allotment coincided with the emergence of the Coventry Road business district nearby. An interesting side note is that when Coventry Road converted to commercial use, a foursquare home near the northeast corner of Coventry and Hampshire roads (present-day 1779 Coventry) was moved in 1919 to its current location at 2828 Mayfield Road, just east of Coventry Road.⁹⁴ It seems likely that commercial development also claimed the onetime “Coventry Cattery” at present-day 1793 Coventry, including the home of proprietor Mrs. D. B. (Jeannette) Smith and the two outbuildings where she bred “some of the best cats in the country.”⁹⁵

The 1920s saw the construction of only 25 primary buildings. Among these were eight large brick “grand apartment” buildings that rose near the intersections of Mayfield Road and Coventry and Middlehurst Roads, which constituted the easternmost portion of a large concentration of such buildings that extended westward between Mayfield Road and Euclid Heights Boulevard to the Cleveland city limits overlooking University Circle. The Great Depression years saw the addition of only three houses (at 3027 and 3078 Euclid Heights Boulevard and 14334 Superior, the latter just outside Brown’s allotment). The only noncontributing primary buildings were built in 1947, 1955, 1956 (two houses), 1960, and 1998: Cape Cods at 1720 Preyer Avenue, 1761 Radnor Road, and 14307 and 14315 Superior Road, an apartment building at 1866 Mayfield Road, and a modern ranch at 2850 Mayfield Road.

Even as the City and Suburban Realty Company was broadening the housing stock of Mayfield Heights, one more exceptional house was in the offing—a large 12-room house on manicured grounds at the southwest corner of Superior and Hampshire roads (now 14298

advertisement, *Plain Dealer*, October 22, 1911.

⁹¹ *The Cleveland Blue Book Social Register and Elite Directory* (Cleveland: Helen deKay Townsend, 1907), https://archive.org/details/bluebookofclevel00unse_1, accessed June 28, 2014.

⁹² City & Suburban Realty Co. advertisement, *Plain Dealer*, November 21, 1909.

⁹³ City & Suburban Realty Co. advertisement, *Plain Dealer*, September 8, 1912.

⁹⁴ Advertisement, *Cleveland Leader*, May 2, 1909, with research annotations by Charles Owen.

⁹⁵ George R. Davis, “Know Anything About Cats?” *Plain Dealer*, October 17, 1909.

United States Department of the Interior
National Park Service

National Register of Historic Places Continuation Sheet

Mayfield Heights Historic District
Name of Property
Cuyahoga County
County and State
Name of multiple listing (if applicable)

Section number 8 Page 37

Superior Road). Built in 1908, the fine home's first floor, finished and floored in quartered oak, boasted a "large reception hall with grate; parlor or music room, living room with beam ceiling, and large open fireplace, built-in bookcases, etc.; dining room, large kitchen, [and] maid's toilet and lavatory." The second floor offered a "spacious chamber, dressing room en suite, closets and lavatory, [and] two other chambers, tile bath, linen closet, all in ivory enamel; large library in French gray with casement windows." The third floor included a "bedroom, large billiard room and store room." The surrounding grounds, "enclosed by [a] 6-foot stone wall, 14 inches thick, English style," were laid out as a "Japanese garden with tea house, pond, arched bridge, ... firs, pines, deciduous trees, shrubs and perennial plants." The grounds also had a pond stocked with black bass and catfish, a deep well and gas pump, and a garage that "will accommodate 2 machines and has quarters above for man." The house still stands today, as does its carriage house, which is clearly of earlier construction, suggesting that it likely served as a horse barn on the Preyer farm and may date to the 1860s-80s.⁹⁶ (See Figure 26.)

To a degree, the name Mayfield Heights was not entirely synonymous with M. M. Brown's Mayfield Heights Allotment. Brown's pioneering work of suburbanizing former vineyards and orchards in the Dugway Brook watershed led many observers to refer to the general vicinity of Mayfield and Superior roads as Mayfield Heights. By 1910, two years after the City and Suburban Realty Company took charge of Brown's allotment, Emil C. Preyer, son of John Peter Preyer, subdivided the northernmost reaches of the onetime Preyer's Lake View Wine Farm to create E. C. Preyer's Allotment, which he advertised as the "Best situated allotment on Mayfield Heights." Emil Preyer, whose house still stands at 14287 Superior Road just north of the older John Peter Preyer House, named his allotment's one street, Alvin Avenue (now Preyer Road) after his son. Located 35 minutes from Public Square and very close to Rockefeller's land, the new subdivision's lots, according to ads, "can be bought cheaper than on any surrounding properties"—the same argument M. M. Brown (and his neighbor to the south) had made in reference to Patrick Calhoun's Euclid Heights Allotment in the preceding years.⁹⁷ However, by 1915, yet another developer was touting "Mayfield Heights Park," an entirely unrelated allotment on the Gates Mills Car Line "only" 55 minutes from Public Square. There, "Next to Nature" and "Near the City," boosters promised that one could acquire lots "with 7 to 10 fruit trees."⁹⁸ In 1925 the village of Mayfield and Mayfield Heights sprang up in that vicinity, by which time its predecessor of the same name in Cleveland Heights would become so integrated into the nearby Coventry business district that few called it by its original name.⁹⁹

In the years that followed, the Coventry district transformed repeatedly, first as a result of the influx of Jews from Cleveland's Glenville neighborhood in 1930s-50s, then in response to the arrival of the counterculture in the late 1960s after it was dislodged from Euclid Avenue by

⁹⁶ Advertisement, *Plain Dealer*, May 12, 1912.

⁹⁷ E. C. Preyer advertisement, *Plain Dealer*, April 17, 1910; Piercy, *Preyer-Andreae Family History*, 166.

⁹⁸ Ohio Realty Trust Co. advertisements, *Plain Dealer*, May 7, 1915, and May 21, 1915.

⁹⁹ "History," *City of Mayfield Heights*, <http://www.mayfieldheights.org/index.php/about-the-city/history>, accessed July 29, 2014.

United States Department of the Interior
National Park Service

National Register of Historic Places Continuation Sheet

Mayfield Heights Historic District
Name of Property
Cuyahoga County
County and State
Name of multiple listing (if applicable)

Section number 8 Page 38

University Circle redevelopment. In the interim, plans for a Cleveland Transit Service (CTS) rapid rail line and a Heights Freeway—both of which threatened to slice through Mayfield Heights—fell through, as did plans to raze much of Coventry’s storefronts and apartment buildings to build modern high-rises amid open plazas. The counterculture’s presence, meanwhile, re-infused Coventry with life at a time when many Cleveland Heights municipal and business leaders feared its slippage into a slum. Cafes, record stores, and head shops popped up on Coventry, causing some to liken it to New York’s Greenwich Village or San Francisco’s Haight-Ashbury. The new vibe, accentuated by the annual Coventry Street Fair, lent destination status to what began to be called “Coventry Village,” a trend heightened by the likes of Louis Zipkin and other businessmen and property owners who capitalized upon and effectively cultivated the hippie image into a brand by the 1990s.

Through it all, Mayfield Heights’ housing stock remained remarkably intact. Perhaps those with newfangled tastes sated their modernist longings by decamping to newer suburbs, leaving behind a self-selected population of those who did not wish to leave. Over the years the neighborhood’s proximity to University Circle also made it a favored address for the “creative class” well before anyone used such a term. Graphic novelist and self-styled curmudgeon Harvey Pekar felt at home on Hampshire Road, and the surrounding area attracted a number of artists, university faculty, and Cleveland Orchestra musicians. For the most part, those who settled in Mayfield Heights only gently altered its homes. Although a number of houses suffered radical renovations, they are the exception. Very few houses have been demolished. Eight small Rock Court houses were razed in 1979 to expand parking for Coventry Road businesses. Later, the onetime home of Mary Preyer Hellwig at 14359 Superior Road, built circa 1882, was torn down.¹⁰⁰ (See Figure 27.) Most recently, a large, 12-room, shingle and yellow-brick house at the southeast corner of Cadwell and Hampshire (1779 Cadwell Avenue), among the earliest in M. M. Brown’s allotment, was demolished in 2013 after decades of abandonment. Constructed in 1898 by M. M. Brown and rented for eight years thereafter, the house’s first buyer was famed vaudeville comedian Ezra F. Kendall, who lived there less than four years. After Kendall’s death in 1910, Marcus Feder, often called the “father of the American cigarette” for his invention of Sweet Caporals in the 1870s, resided in the Queen Anne-style house until he died in 1942. Feder’s son, Lloyd, was the home’s last occupant.¹⁰¹ In its place, with assistance from the City of Cleveland Heights, neighbors have crafted a pocket park called “Spirit Corner,” so named because the razed house was long reputed to be haunted. (See Photos 51-52.)

¹⁰⁰ Richard Raponi, “Rock Court,” *Cleveland Historical*, <http://clevelandhistorical.org/items/show/452>; Marian J. Morton, *Cleveland Heights* (Charleston, SC: Arcadia Publishing, 2005), 24.

¹⁰¹ Cuyahoga County Treasurers Duplicate, 1909; “Apoplexy Fatal to Ezra Kendall; Comedian Dies Suddenly in Indiana Sanitarium, Where He Went for Health,” *Plain Dealer*, January 24, 1910 “Marcus Feder Dies; Cigarette Pioneer; Created Sweet Caporal Blend in Seventies by Addition of Turkish Tobacco,” *New York Times*, July 26, 1942. Thanks to Robert N. Brown for pointing to the latter source.

United States Department of the Interior
National Park Service

Mayfield Heights Historic District
Name of Property
Cuyahoga County
County and State
Name of multiple listing (if applicable)

**National Register of Historic Places
Continuation Sheet**

Section number 8 Page 39

A 1909 advertisement promised, “If you build here your home will be desirable and pleasant 50 years from now.”¹⁰² Long after this prediction, its superb location and later generations of residents have continued to make Mayfield Heights a sought-after location, albeit one whose name creates considerable confusion. Indeed, fifty years ago when it was already more than a half-century old, Somerton Road staged its first Fourth of July block party and parade in 1964 that continues today as a key event in the life of the neighborhood.¹⁰³ The designation of the allotment as a National Register district recovers its historic name and demonstrates the locational advantages that both Mayfield Road as a principle east-west artery and “Heights” as a connotation of good living held and continue to hold more than a century later.

Conclusion

The Mayfield Heights Historic District is an important example of late nineteenth- and early twentieth-century suburban residential development in what is today an inner-ring suburb. Begun in the 1890s primarily as an allotment of single-family houses, by the 1920s the district included small but substantial numbers of two-family and multi-family dwellings, including large apartment buildings. Its development as Cleveland Heights’ earliest residential development to target the middle class set the stage for the type of development that pervaded the city as developers took a foothold in the 1910s and 1920s, when most of Cleveland Heights was developed. The district’s varied and eclectic assemblage of period houses, most of them architecturally intact, provide a significant historic district, eligible for listing in the National Register of Historic Places.

¹⁰² City & Suburban Realty Co. advertisement, *Plain Dealer*, November 21, 1909.

¹⁰³ “Somerton Road Celebrates 50 Years,” *Focus on Cleveland Heights*, Summer 2014, p. 9.

United States Department of the Interior
National Park Service

National Register of Historic Places Continuation Sheet

Mayfield Heights Historic District

Name of Property

Cuyahoga County

County and State

Name of multiple listing (if applicable)

Section number 9 Page 40

9. Major Bibliographical References

Bibliography (Cite the books, articles, and other sources used in preparing this form.)

Primary Sources

Cleveland Blue Book Social Register and Elite Directory. Cleveland: Helen deKay Townsend, 1907. https://archive.org/details/bluebookofclevel00unse_1, accessed June 28, 2014.

Cleveland City Directory.

Cleveland Heights Building Permits.

Cleveland Plain Dealer.

Cuyahoga County Auditor's Map Book (1890-1900). East Cleveland Township. Cuyahoga County Archives (CCA), Cleveland, Ohio.

Cuyahoga County Auditor's Map Book (1900-1909). East Cleveland Township. CCA.

Cuyahoga County Auditor's Map Book (1909-1918). Cleveland Heights Village. Vols. 1-2. CCA.

Cuyahoga County Deeds. Cuyahoga County Fiscal Office, Recorder Division. CCA.

Cuyahoga County Recorder's Map Books, Vols. 23, 24, 25, 26, CCA.

Cuyahoga County Treasurer's Duplicate. 1896-1912. CCA.

Flynn, Thomas, et al., *Atlas of the Suburbs of Cleveland, Ohio*. Philadelphia: A. H. Mueller & Co., 1898. Plate 10.

Hopkins, G. M. *City Atlas of Cleveland*. Philadelphia: G. M. Hopkins, 1881. Plate 37.

Keith's Home-Builder. October 1899.

Lake, D. J. *Atlas of Cuyahoga County, Ohio*. Philadelphia: Titus, Simmons & Titus, 1874. Plates 106-7.

United States Department of the Interior
National Park Service

National Register of Historic Places Continuation Sheet

Mayfield Heights Historic District

Name of Property

Cuyahoga County

County and State

Name of multiple listing (if applicable)

Section number 9 Page 41

New York Times.

Ohio Architect & Builder. September 1903.

"Somerton Road Celebrates 50 Years," *Focus on Cleveland Heights*, Summer 2014, p. 9.

Secondary Sources

Barrow, William C. "The Euclid Heights Allotment: A Palimpsest of the Nineteenth Century Search for Real Estate Value in Cleveland's East End." M.A. thesis, Cleveland State University, 1997.

Cleveland Heights Landmark Commission, "On and Off the Boulevard: The Grand Apartments of Cleveland Heights" (walking tour brochure), text available at <http://www.clevelandheights.com/index.aspx?page=497>, accessed July 7, 2014.

Cleveland Historical, <http://clevelandhistorical.org>.

Encyclopedia of Cleveland History, <http://ech.case.edu>.

"Foursquare Style – 1895 to 1930," *Antique Home Style*, <http://www.antiquehomestyle.com/styles/foursquare.htm>, accessed June 23, 2014.

Gordon, Stephen C. "Apartment Buildings in Ohio Urban Centers, 1870 – 1970." National Register of Historic Places Multiple Property Documentation Form, 2011.

Hamley, Kara Cathleen. "Cleveland's Park Allotment: Euclid Heights, Cleveland Heights, Ohio, and Its Designer, Ernest W. Bowditch." M.A. thesis, Cornell University, 1996.

Keiser, Robert D., Secretary, Cleveland Landmarks Commission. *Cleveland Architects Database*, http://planning.city.cleveland.oh.us/landmark/arch/pdf/CLC_architects.pdf, accessed October 28, 2014.

McAlester, Virginia, and Lee McAlester. *A Field Guide to American Houses*. New York: Knopf, 2006.

Morton, Marian J. *Cleveland Heights*. Images of America Series. Charleston, S.C.: Arcadia Publishing, 2005.

United States Department of the Interior
National Park Service

Mayfield Heights Historic District

Name of Property

Cuyahoga County

County and State

Name of multiple listing (if applicable)

National Register of Historic Places Continuation Sheet

Section number 9 Page 42

Morton, Marian J. *Cleveland Heights: The Making of an Urban Suburb*. The Making of America Series. Charleston, S.C.: Arcadia Publishing, 2002.

Owen, Charles. "Mr. Brown's Neighborhood," *Cleveland Heights Historical Society*, <http://www.chhistory.org/Places.php?PlacesContent=MrBrownsNeighborhood>, accessed June 23, 2014

Piercy, Caroline Behlen. *The Preyer-Andrae Family History*. Cleveland: Caroline Behlen Piercy, 1937.

Prairie School Traveler, <http://www.prairieschooltraveler.com>, accessed March 26, 2009.

Souther, J. Mark. "Grant Deming's Forest Hill Allotment Historic District." National Register of Historic Places Nomination, 2010.

Stilgoe, John R. *Borderland: A History of the American Suburb, 1820- 1939*. New Haven: Yale University Press, 1988.

Warner, Sam B., Jr. *Streetcar Suburbs: The Process of Growth in Boston, 1870-1900*. Cambridge: Harvard University Press and MIT Press, 1962.

Previous documentation on file (NPS):

- preliminary determination of individual listing (36 CFR 67) has been requested
 previously listed in the National Register
 previously determined eligible by the National Register
 designated a National Historic Landmark
 recorded by Historic American Buildings Survey # _____
 recorded by Historic American Engineering Record # _____
 recorded by Historic American Landscape Survey # _____

Primary location of additional data:

- State Historic Preservation Office
 Other State agency
 Federal agency
 Local government
 University
 Other
 Name of repository: _____

United States Department of the Interior
National Park Service

Mayfield Heights Historic District
Name of Property
Cuyahoga County
County and State
Name of multiple listing (if applicable)

National Register of Historic Places Continuation Sheet

Section number 10 Page 43

Historic Resources Survey Number (if assigned): _____

10. Geographical Data

Acreage of Property 92.3

Use either the UTM system or latitude/longitude coordinates

Latitude/Longitude Coordinates

Datum if other than WGS84: _____

(enter coordinates to 6 decimal places)

- | | |
|--------------|------------|
| 1. Latitude: | Longitude: |
| 2. Latitude: | Longitude: |
| 3. Latitude: | Longitude: |
| 4. Latitude: | Longitude: |

Or

UTM References

Datum (indicated on USGS map):

NAD 1927 or NAD 1983

- | | | |
|-------------|-----------------|-------------------|
| 1. Zone: 17 | Easting: 451561 | Northing: 4595557 |
| 2. Zone: 17 | Easting: 452342 | Northing: 4595764 |
| 3. Zone: 17 | Easting: 452654 | Northing: 4595158 |
| 4. Zone: 17 | Easting: 451628 | Northing: 4595095 |

Verbal Boundary Description (Describe the boundaries of the property.)

See Map 1, 1" = 200', in lieu of verbal boundary description.

United States Department of the Interior
National Park Service

National Register of Historic Places Continuation Sheet

Mayfield Heights Historic District

Name of Property

Cuyahoga County

County and State

Name of multiple listing (if applicable)

Section number 10 Page 44

Boundary Justification (Explain why the boundaries were selected.)

The boundaries generally conform closely to those established when the Mayfield Heights Realty Company platted the allotment between 1896 and 1900. The current boundaries also encompass all developed properties between the eastern border of the allotment and the western edge of Cumberland Park to the south of commercial properties along Mayfield Road. These include the oldest school and oldest house in Cleveland Heights (which predate the suburban allotment) and houses built on portions of the same farm that was also subdivided for Brown's allotment. The inclusion of these eastern additions reflects their common roots in the former Preyer's Lake View Wine Farm and the fact that a member of the Preyer family developed present-day Preyer Road and associated it with Mayfield Heights in advertising. In the early 1900s, this general vicinity appears to have been referred to generically as Mayfield Heights. The only other deviations are the addition of two period apartment buildings between Rock Court and Coventry Road on the southwestern edge of the district, as well as slight adjustments of the rear property lines of lots on the south side of Euclid Heights Boulevard near its intersections with Woodward Avenue and Superior Road, and along the rear property lines of lots on the north side of Hampshire Road near its intersection with Middlehurst Ro These adjacent properties represent a similar design aesthetic, construction period and their geographical proximity to Mayfield Heights makes them indistinguishable from and clearly influenced by M.M. Brown's overall vision of the district.

11. Form Prepared By

name/title: J. Mark Souther, Ph.D.

organization: _____

street & number: 3119 Lincoln Blvd.

city or town: Cleveland Heights state: OH zip code: 44118

e-mail m.souther@csuohio.edu

telephone: 216-321-4287

date: October 28, 2014

name/title: Charles Owen

organization: _____

street & number: 2992 Somerton Rd.

city or town: Cleveland Heights state: OH zip code: 44118

e-mail mayfieldheights1896@gmail.com

telephone: 216-321-1268

United States Department of the Interior
National Park Service

National Register of Historic Places Continuation Sheet

Mayfield Heights Historic District

Name of Property

Cuyahoga County

County and State

Name of multiple listing (if applicable)

Section number 10 Page 45

Additional Documentation

Submit the following items with the completed form:

- **Maps:** A **USGS map** or equivalent (7.5 or 15 minute series) indicating the property's location.
- **Sketch map** for historic districts and properties having large acreage or numerous resources. Key all photographs to this map.
- **Additional items:** (Check with the SHPO, TPO, or FPO for any additional items.)
 - Figure 1. Cuyahoga County Recorder Map Book, volume 23, p. 12.
 - Figure 2. Cuyahoga County Recorder Map Book, volume 24, p. 24.
 - Figure 3. Cuyahoga County Recorder Map Book, volume 24, p. 25.
 - Figure 4. Cuyahoga County Recorder Map Book, volume 25, p. 10.
 - Figure 5. Cuyahoga County Recorder Map Book, volume 26, p. 8.
 - Figure 6. E. C. Preyer ad, *Plain Dealer*, April 17, 1910.
 - Figure 7. City & Suburban Realty Co. ad, *Plain Dealer*, December 10, 1911.
 - Figure 8. City & Suburban Realty Co. ad, *Plain Dealer*, May 16, 1909.
 - Figure 9. City & Suburban Realty Co. ad, *Plain Dealer*, February 16, 1913.
 - Figure 10. City & Suburban Realty Co. ad, *Plain Dealer*, November 21, 1909.
 - Figure 11. City & Suburban Realty Co. ad, *Plain Dealer*, June 6, 1909.
 - Figure 12. City & Suburban Realty Co. ad, *Plain Dealer*, November 5, 1911.
 - Figure 13. City & Suburban Realty Co. ad, *Plain Dealer*, September 12, 1909.
 - Figure 14. A. Wiener ad, *Cleveland Leader*, May 2, 1909.
 - Figure 15. *Ohio Architect & Builder*, September 1903, p. 13.
 - Figure 16. M. M. Brown House, ca. 1900. Courtesy of Cleveland Heights Historical Society.
 - Figure 17. J. C. McLeland ad, *Plain Dealer*, May 8, 1910.
 - Figure 18. *Keith's Home-Builder*, October 1899, p. 133.
 - Figure 19. Cleveland Trust Co. ad, *Plain Dealer*, October 4, 1908.
 - Figure 20. "Apartment House is Started on Cleveland Heights Street," *Plain Dealer*, January 13, 1924.
 - Figure 21. Detail from *Atlas of Cuyahoga and Cleveland, Ohio* (Chicago: George F. Cram Co., 1892), plate 99.

United States Department of the Interior
National Park Service

National Register of Historic Places Continuation Sheet

Mayfield Heights Historic District

Name of Property

Cuyahoga County

County and State

Name of multiple listing (if applicable)

Section number 10 Page 46

Figure 22. Thomas Flynn et al., *Detail from Atlas of the Suburbs of Cleveland, Ohio* (Philadelphia: A. H. Mueller & Co., 1898), plate 10.

Figure 23. Photo: converted carriage house, ca. 1965. Courtesy of Bud and Shirley Ricketts.

Figure 24. City & Suburban Realty Co. ad, *Cleveland Leader*, September 12, 1909.

Figure 25. City & Suburban Realty Co. ad, *Plain Dealer*, September 8, 1912.

Figure 26. Advertisement, *Plain Dealer*, May 12, 1912.

Figure 27. Photo: Mary Hellwig House. Courtesy of Charles Owen.

Map 1. Mayfield Heights Historic District boundary, contributing and non-contributing buildings & photo key map, 1" = 200'

Map 2. Mayfield Heights property boundary and address map, not to scale

Map 3. National Register Districts in southwest portion of Cleveland Heights, Ohio

Photographs

Name of Property: Mayfield Heights Historic District

City or Vicinity: Cleveland Heights

County: Cuyahoga State: Ohio

Photographer: J. Mark Souther

Date Photographed: May 18, 2012 – October 28, 2014 (See below)

- 1 of 52. OH_Cuyahoga County_Mayfield Heights Historic District_0001
2983 Euclid Heights Boulevard, south façade, camera facing northwest,
July 10, 2014
- 2 of 52. OH_Cuyahoga County_Mayfield Heights Historic District_0002
2903 Hampshire Road, south façade, camera facing north,
July 10, 2014
- 3 of 52. OH_Cuyahoga County_Mayfield Heights Historic District_0003
3003 Somerton Road, south façade, camera facing northwest,
July 10, 2014
- 4 of 52. OH_Cuyahoga County_Mayfield Heights Historic District_0004
1800 Wilton Road, east façade, camera facing west,
July 10, 2014
- 5 of 52. OH_Cuyahoga County_Mayfield Heights Historic District_0005

United States Department of the Interior
National Park Service

**National Register of Historic Places
Continuation Sheet**

Mayfield Heights Historic District

Name of Property

Cuyahoga County

County and State

Name of multiple listing (if applicable)

Section number 10 Page 47

- 1791 Cadwell Avenue, west façade, camera facing east,
July 10, 2014
- 6 of 52. OH_Cuyahoga County_Mayfield Heights Historic District_0006
1828 Cadwell Avenue, east façade, camera facing west,
October 28, 2014
- 7 of 52. OH_Cuyahoga County_Mayfield Heights Historic District_0007
3049 Somerton Road, south and east façades, camera facing northwest,
July 10, 2014
- 8 of 52. OH_Cuyahoga County_Mayfield Heights Historic District_0008
2952 Hampshire Road, north façade, camera facing south,
October 28, 2014
- 9 of 52. OH_Cuyahoga County_Mayfield Heights Historic District_0009
1786 Cadwell Avenue, north façade, camera facing southwest,
July 10, 2014
- 10 of 52. OH_Cuyahoga County_Mayfield Heights Historic District_0010
1786 Cadwell Avenue, west façade, camera facing southeast,
July 10, 2014
- 11 of 52. OH_Cuyahoga County_Mayfield Heights Historic District_0011
1801 Cadwell Avenue, west façade, camera facing east,
July 10, 2014
- 12 of 52. OH_Cuyahoga County_Mayfield Heights Historic District_0012
3051 Euclid Heights Boulevard, south façade, camera facing northwest,
July 10, 2014
- 13 of 52. OH_Cuyahoga County_Mayfield Heights Historic District_0013
2910 Hampshire Road, north façade, camera facing southeast,
October 28, 2014
- 14 of 52. OH_Cuyahoga County_Mayfield Heights Historic District_0014
1779 Middlehurst Road, west façade, camera facing east,
July 10, 2014
- 15 of 52. OH_Cuyahoga County_Mayfield Heights Historic District_0015
1809 Wilton Road, west façade, camera facing southeast,
July 10, 2014
- 16 of 52. OH_Cuyahoga County_Mayfield Heights Historic District_0016
1809 Wilton Road, west façade, camera facing east,
July 10, 2014
- 17 of 52. OH_Cuyahoga County_Mayfield Heights Historic District_0017
1841 Wilton Road, west façade, camera facing northeast,
July 10, 2014

United States Department of the Interior
National Park Service

**National Register of Historic Places
Continuation Sheet**

Mayfield Heights Historic District

Name of Property

Cuyahoga County

County and State

Name of multiple listing (if applicable)

Section number 10 Page 48

- 18 of 52. OH_Cuyahoga County_Mayfield Heights Historic District_0018
1827 Cadwell Avenue, west façade, camera facing east,
October 28, 2014
- 19 of 52. OH_Cuyahoga County_Mayfield Heights Historic District_0019
2945 Euclid Heights Boulevard, south façade, camera facing north,
July 10, 2014
- 20 of 52. OH_Cuyahoga County_Mayfield Heights Historic District_0020
2923 Euclid Heights Boulevard, south façade, camera facing north,
June 26, 2014
- 21 of 52. OH_Cuyahoga County_Mayfield Heights Historic District_0021
2984 Hampshire Road, north façade, camera facing south,
June 3, 2014
- 22 of 52. OH_Cuyahoga County_Mayfield Heights Historic District_0022
14308 Superior Road, northeast façade, camera facing southwest,
June 26, 2014
- 23 of 52. OH_Cuyahoga County_Mayfield Heights Historic District_0023
14308 Superior Road, southwest façade, camera facing northeast,
June 26, 2014
- 24 of 52. OH_Cuyahoga County_Mayfield Heights Historic District_0024
1804 Cadwell Avenue, east façade, camera facing west,
July 10, 2014
- 25 of 52. OH_Cuyahoga County_Mayfield Heights Historic District_0025
1842 Cadwell Avenue, east façade, camera facing west,
October 28, 2014
- 26 of 52. OH_Cuyahoga County_Mayfield Heights Historic District_0026
1860 Cadwell Avenue, east façade, camera facing west,
July 10, 2014
- 27 of 52. OH_Cuyahoga County_Mayfield Heights Historic District_0027
2893 Euclid Heights Boulevard, south façade, camera facing north,
June 28, 2014
- 28 of 52. OH_Cuyahoga County_Mayfield Heights Historic District_0028
2893 Euclid Heights Boulevard, south façade, camera facing north,
porte-cochere with carriage house in distance,
June 28, 2014
- 29 of 52. OH_Cuyahoga County_Mayfield Heights Historic District_0029
2893 Euclid Heights Boulevard, interior, original electrical panel,
June 28, 2014
- 30 of 52. OH_Cuyahoga County_Mayfield Heights Historic District_0030
2893 Euclid Heights Boulevard, interior, fire grenade system,

United States Department of the Interior
National Park Service

National Register of Historic Places Continuation Sheet

Mayfield Heights Historic District
Name of Property
Cuyahoga County
County and State
Name of multiple listing (if applicable)

Section number 10 Page 49

- June 28, 2014
- 31 of 52. OH_Cuyahoga County_Mayfield Heights Historic District_0031
2893 Euclid Heights Boulevard, interior, original intercom system,
June 28, 2014
- 32 of 52. OH_Cuyahoga County_Mayfield Heights Historic District_0032
2893 Euclid Heights Boulevard, south façade, camera facing north,
original carriage house,
June 28, 2014
- 33 of 52. OH_Cuyahoga County_Mayfield Heights Historic District_0033
2819 Hampshire Road, south façade, camera facing northeast,
July 10, 2014
- 34 of 52. OH_Cuyahoga County_Mayfield Heights Historic District_0034
2968 Hampshire Road, north and east façades, camera facing
southwest,
July 10, 2014
- 35 of 52. OH_Cuyahoga County_Mayfield Heights Historic District_0035
2947 Somerton Road, south façade, camera facing north,
July 10, 2014
- 36 of 52. OH_Cuyahoga County_Mayfield Heights Historic District_0036
2993 Somerton Road, south façade, camera facing north,
July 10, 2014
- 37 of 52. OH_Cuyahoga County_Mayfield Heights Historic District_0037
1789 Wilton Road, west façade, camera facing southeast,
October 28, 2014
- 38 of 52. OH_Cuyahoga County_Mayfield Heights Historic District_0038
1816 Wilton Road, east façade, camera facing west,
October 28, 2014
- 39 of 52. OH_Cuyahoga County_Mayfield Heights Historic District_0039
2851 Hampshire Road, south façade, camera facing northwest,
July 10, 2014
- 40 of 52. OH_Cuyahoga County_Mayfield Heights Historic District_0040
2959 Somerton Road, south façade, camera facing north,
October 28, 2014
- 41 of 52. OH_Cuyahoga County_Mayfield Heights Historic District_0041
2851 Euclid Heights Boulevard, south façade, camera facing north,
July 10, 2014
- 42 of 52. OH_Cuyahoga County_Mayfield Heights Historic District_0042
3021 Euclid Heights Boulevard, south façade, camera facing north,
July 10, 2014

United States Department of the Interior
National Park Service

**National Register of Historic Places
Continuation Sheet**

Mayfield Heights Historic District

Name of Property

Cuyahoga County

County and State

Name of multiple listing (if applicable)

Section number 10 Page 50

- 43 of 52. OH_Cuyahoga County_Mayfield Heights Historic District_0043
2969 Somerton Road, south façade, camera facing north,
June 26, 2014
- 44 of 52. OH_Cuyahoga County_Mayfield Heights Historic District_0044
2814 Hampshire Road, north façade, camera facing south,
July 10, 2014
- 45 of 52. OH_Cuyahoga County_Mayfield Heights Historic District_0045
2808-2016-2020 Mayfield Road, north façades, camera facing
southwest,
July 10, 2014
- 46 of 52. OH_Cuyahoga County_Mayfield Heights Historic District_0046
2820 Mayfield Road, north façade, camera facing south, porte-cochere,
July 10, 2014
- 47 of 52. OH_Cuyahoga County_Mayfield Heights Historic District_0047
14391 Superior Road, south façade, camera facing northwest,
October 25, 2014
- 48 of 52. OH_Cuyahoga County_Mayfield Heights Historic District_0048
14284 Superior Road, east façade, camera facing west,
July 10, 2014
- 49 of 52. OH_Cuyahoga County_Mayfield Heights Historic District_0049
14299 Superior Road, west façade, camera facing east,
October 28, 2014
- 50 of 52. OH_Cuyahoga County_Mayfield Heights Historic District_0050
Radnor Road, camera facing south, one of two remaining brick streets,
July 10, 2014
- 51 of 52. OH_Cuyahoga County_Mayfield Heights Historic District_0051
1779 Cadwell Avenue (demolished), north façade, camera facing south,
May, 18, 2012
- 52 of 52. OH_Cuyahoga County_Mayfield Heights Historic District_0052
Spirit Corner (S.E. corner of Hampshire Rd. and Cadwell Ave.), camera
facing south,
July 10, 2014

United States Department of the Interior
National Park Service

Mayfield Heights Historic District
Name of Property
Cuyahoga County
County and State
Name of multiple listing (if applicable)

National Register of Historic Places Continuation Sheet

Section number Additional Information Page 1




Figure 1.

United States Department of the Interior
National Park Service

Mayfield Heights Historic District
Name of Property
Cuyahoga County
County and State
Name of multiple listing (if applicable)

National Register of Historic Places Continuation Sheet

Section number Additional Information

Page 2

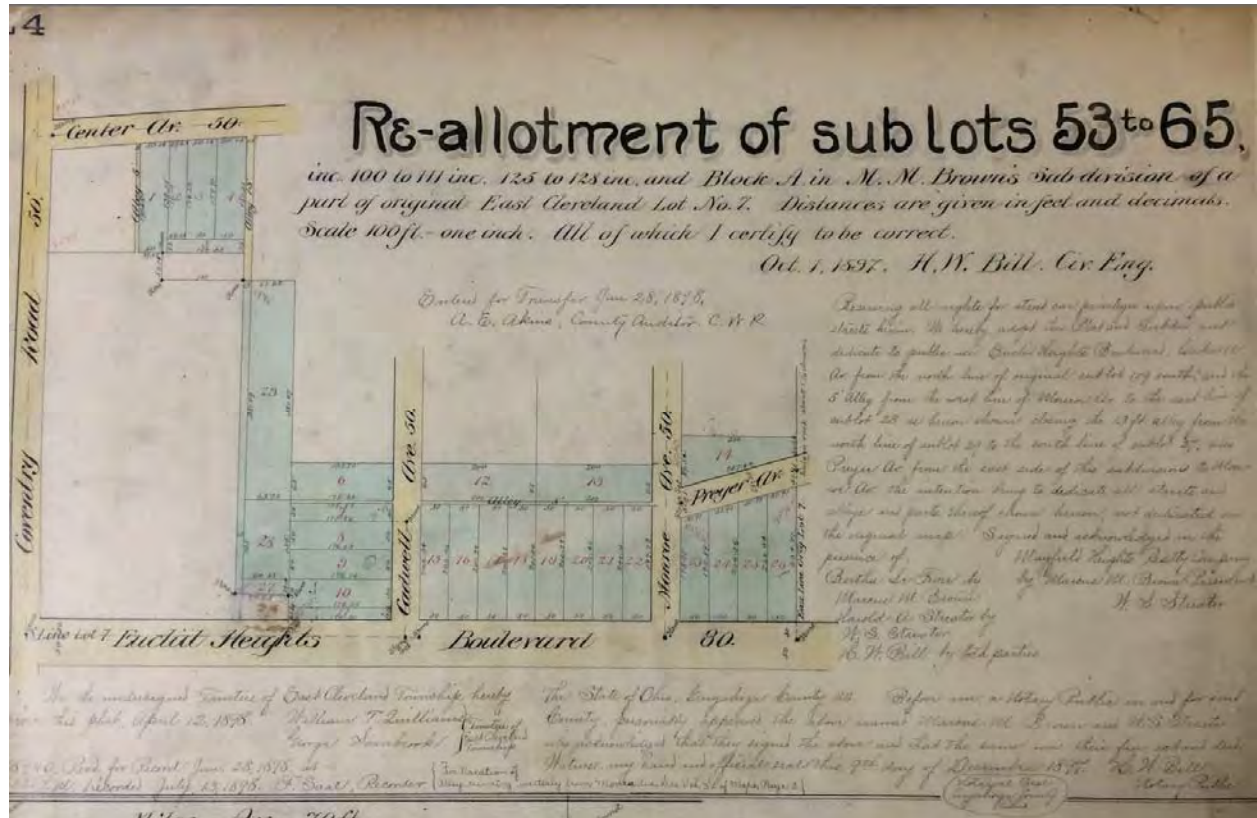


Figure 2

United States Department of the Interior
National Park Service

Mayfield Heights Historic District
Name of Property
Cuyahoga County
County and State
Name of multiple listing (if applicable)

National Register of Historic Places Continuation Sheet

Section number Additional Information

Page 3

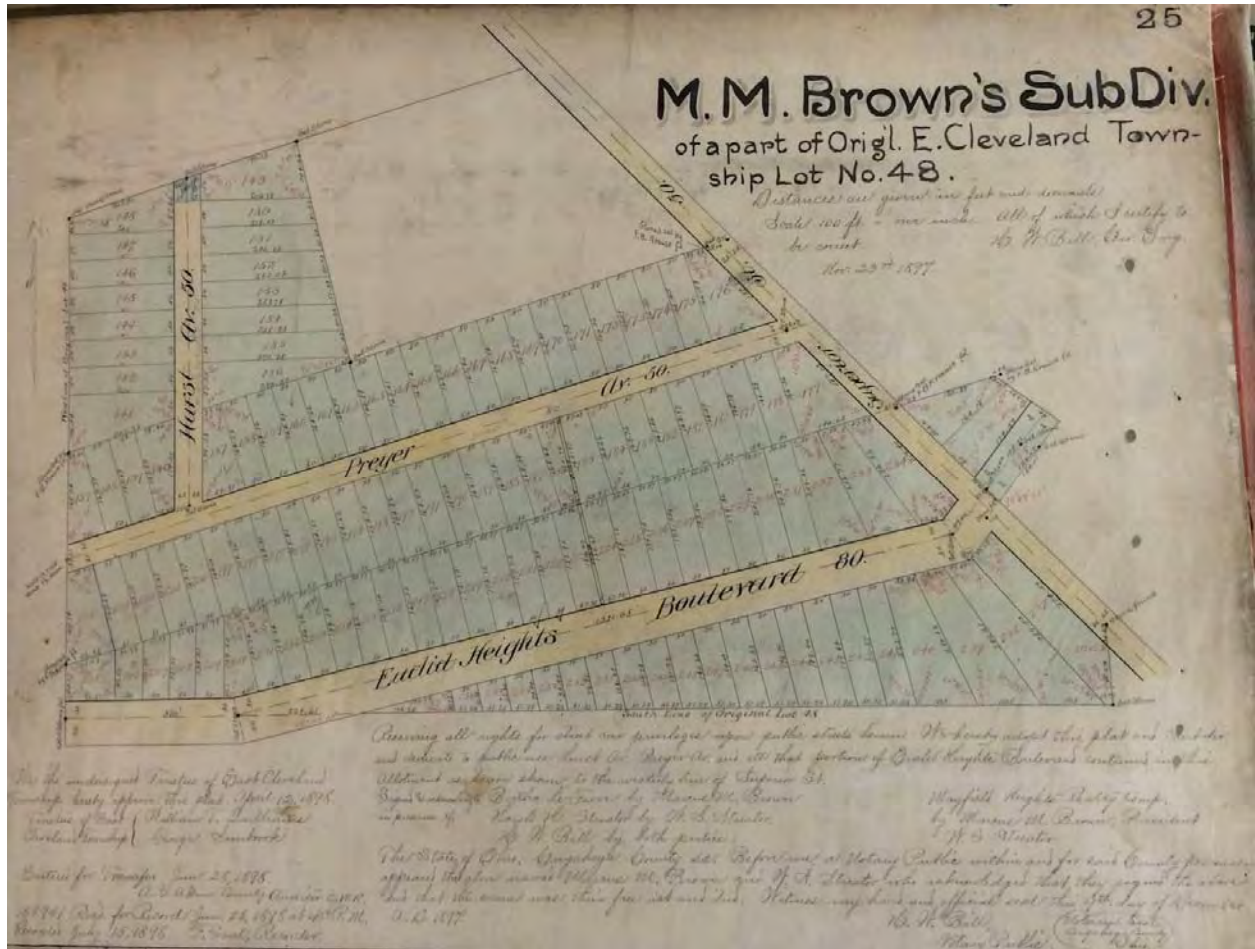


Figure 3

United States Department of the Interior
National Park Service

Mayfield Heights Historic District
Name of Property
Cuyahoga County
County and State
Name of multiple listing (if applicable)

National Register of Historic Places Continuation Sheet

Section number Additional Information Page 4

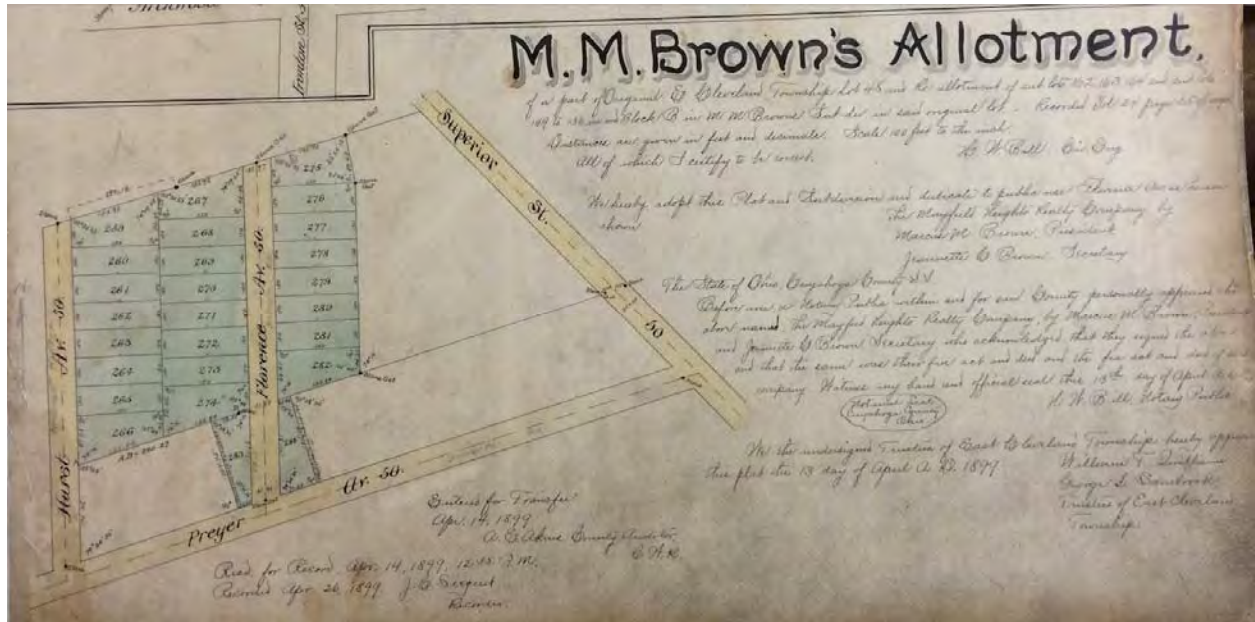


Figure 4

United States Department of the Interior
National Park Service

National Register of Historic Places
Continuation Sheet

Mayfield Heights Historic District
Name of Property
Cuyahoga County
County and State
Name of multiple listing (if applicable)

Section number Additional Information

Page 5

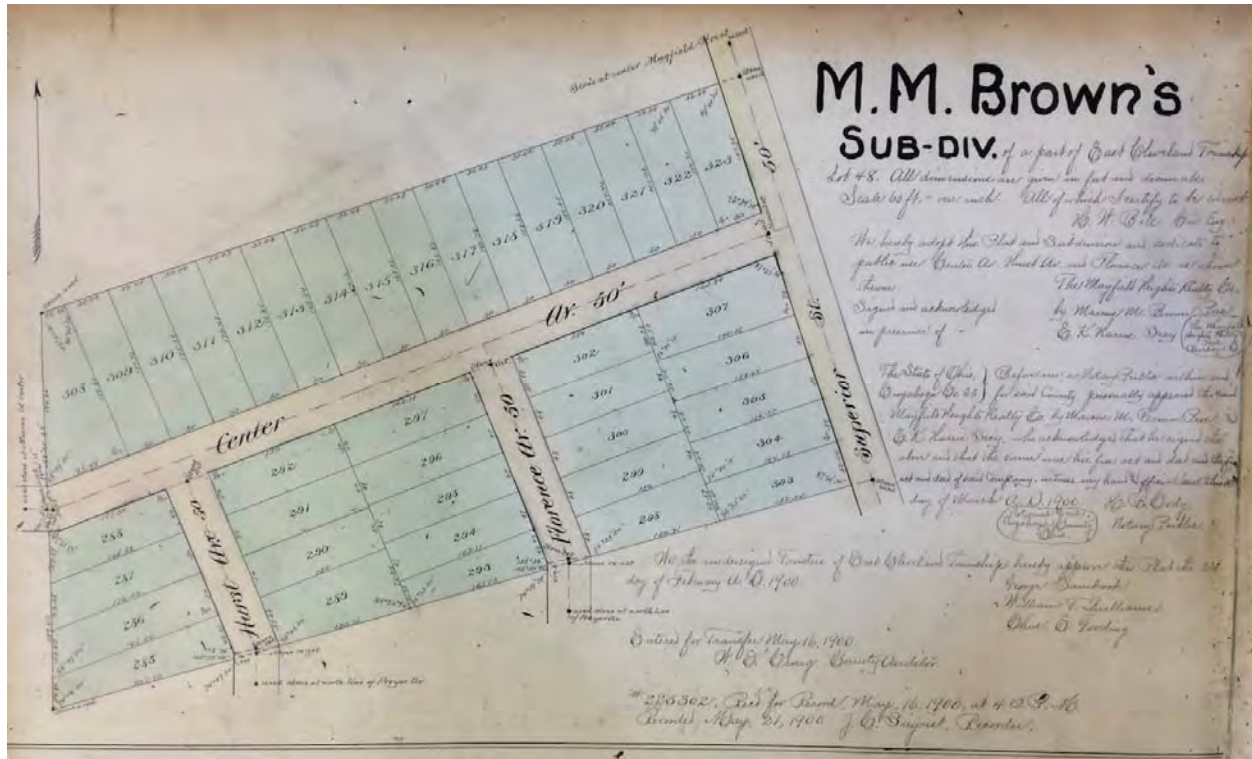


Figure 5

United States Department of the Interior
National Park Service

Mayfield Heights Historic District
Name of Property
Cuyahoga County
County and State
Name of multiple listing (if applicable)

National Register of Historic Places
Continuation Sheet

Section number Additional Information Page 6

E. C. PREYER'S ALLOTMENT

Best situated allotment on Mayfield Heights at Superior Av. and Mayfield Rd. 35 minutes from Public square, opposite J. D. Rockefeller's permanent property park.

Country Surroundings with city conveniences.
Natural shade trees on all sides.

All improvements.
Water,
Sewers,
Electricity, Gas
Macadam streets, etc.

Lots on Preyer allotment can be bought cheaper than on any surrounding properties. I own the property myself and have no agents' commission to pay—you can act as your own agent and save that expense.

It will pay you to see this property before buying.

E. C. PREYER

14287 Superior Av.

Doan 1055 J. Take Euclid Heights Car.

Figure 6

United States Department of the Interior
National Park Service

Mayfield Heights Historic District
Name of Property
Cuyahoga County
County and State
Name of multiple listing (if applicable)

National Register of Historic Places Continuation Sheet

Section number Additional Information


Page 7

FOR SALE—REAL ESTATE.
RESIDENCE PROPERTY.

FOR SALE—REAL ESTATE.
RESIDENCE PROPERTY.

FOR SALE—REAL ESTATE.
RESIDENCE PROPERTY.

FOR SALE—REAL ESTATE.
RESIDENCE PROPERTY.



Do you realize that you can pay for a home of your own just as easily as you can pay rent for a house? If you will see our Mayfield Heights Allotment and investigate our building plan, you will see at once how home-buying can be made a pleasure instead of a burden.

In this Allotment, which is one of the most desirable in Cleveland, we will build your home at actual cost plus five per cent., and you can pay for it as rent with a small down payment.

SOME REASONS WHY MAYFIELD HEIGHTS IS THE MOST DESIRABLE PLACE FOR YOUR HOME:

Figure 7

United States Department of the Interior
National Park Service

Mayfield Heights Historic District
Name of Property
Cuyahoga County
County and State
Name of multiple listing (if applicable)

National Register of Historic Places Continuation Sheet

Section number Additional Information Page 8



FOR SALE—REAL ESTATE
RESIDENCE PROPERTY.

FOR SALE—REAL ESTATE
RESIDENCE PROPERTY.

FOR SALE—REAL ESTATE
RESIDENCE PROPERTY.

FOR SALE—REAL ESTATE
RESIDENCE PROPERTY.

**“COUNTRY LIFE IN CLEVELAND”
MAYFIELD HEIGHTS**






MAYFIELD HEIGHTS is one of the best locations in Cleveland for your home—all city improvements, good car service, beautiful boulevarded roads, proper and adequate building restrictions, pure air and freedom of the country.
The prices are very low considering the value of the property and we are also offering most liberal terms.

REAL HOMES FOR REAL PEOPLE

We have a most unique building plan—let us explain it to you. The upper two homes are as yet unsold. See them today. Take Euclid Hgts. car to Coventry-rd. and walk east on Euclid Hgts. Blvd. to allotment office, or call at our office. Salesmen on ground.

LARGE LOTS—SMALL PRICES—EASY TERMS

The CITY & SUBURBAN REALTY Co.
The Cleveland Trust Bldg.

North 123 Euclid and Ninth Erie 280

Figure 8

United States Department of the Interior
National Park Service

Mayfield Heights Historic District
Name of Property
Cuyahoga County
County and State
Name of multiple listing (if applicable)

National Register of Historic Places Continuation Sheet

Section number Additional Information Page 9

FOR SALE—REAL ESTATE. RESIDENCE PROPERTY.	FOR SALE—REAL ESTATE. RESIDENCE PROPERTY.	FOR SALE—REAL ESTATE. RESIDENCE PROPERTY.
		
<p>Home just completed on Mayfield Heights.</p> <p>Cut out and mail the coupon below without delay and learn how easy it is to own your own home.</p>		
<p>Mayfield Heights</p> <p>Where Homes are Built Right and Sold Right.</p>	<p>The City & Suburban Realty Co.</p> <p>Cleveland Trust Bldg., Cleveland, O.</p> <p>Please mail to me your booklet entitled "The Door to Your Own Home"</p> <p>Name</p> <p>Address</p>	<p>Mayfield Heights</p> <p>Happy Homes and Contented Purchasers.</p>

Figure 9

United States Department of the Interior
National Park Service

Mayfield Heights Historic District
Name of Property
Cuyahoga County
County and State
Name of multiple listing (if applicable)

National Register of Historic Places Continuation Sheet

Section number Additional Information Page 10

FOR SALE—REAL ESTATE. RESIDENCE PROPERTY. FOR SALE—REAL ESTATE. RESIDENCE PROPERTY. FOR SALE—REAL ESTATE. RESIDENCE PROPERTY. FOR SALE—REAL ESTATE. RESIDENCE PROPERTY. FOR SALE—REAL ESTATE. RESIDENCE PROPERTY.

BUNGALOWS

COUNTRY LIFE
In Cleveland

Mayfield Heights

Mayfield Heights is the best location in or near Cleveland for your home, because it fills every requirement of an ideal home site—pure air, elevation—400 feet, no terraces, apartments or factories, wholesome building restrictions and large lots. It is convenient to car line and only 35 minutes from the Square.

If you are in the market for a home be sure to investigate Mayfield Heights. It is past the pioneering stage. The character and number of homes already built assure its future.

If you build here your home will be desirable and pleasant 50 years from now.



Real Homes FOR Real People

Mayfield Heights

Mayfield Heights is being built up with fine bungalows and other residences. Three are here pictured.

Our building plan is very popular as the number of houses we have and are building will show. You will do well to let us tell you about it. We will build you a home after any plan at actual cost plus five per cent, and you can pay for it, 20% cash and the balance on terms. See Mayfield Heights and our houses (we have four under construction) today. Take Euclid Heights car to Coventry-rd. and walk east on Euclid boulevard to allotment office, one square east.

SALESMEN ON GROUNDS.

This Bungalow is For Sale
COR. WILTON AND SOMERTON.

Built of shale brick and stucco. Corner lot, 86x150 and 155, covered with natural forest trees—oaks, chestnuts, maples and pines.

6 rooms—4 on first, 2 and sleeping porch up. Hardwood floors throughout. Finish, dark oak, white enamel and mahoganyed birch. Hot water heat and all modern plumbing appliances. Price \$8,500. This is a very desirable property and will be on the market but a short time.

THE CITY & SUBURBAN REALTY CO.
The Cleveland Trust Company, Agents

2001 EUCLID AND NINTH. North 123.
Capital and Surplus Five Million Dollars.
REAL ESTATE DEPT. Erie 260.



Figure 10

United States Department of the Interior
National Park Service

Mayfield Heights Historic District
Name of Property
Cuyahoga County
County and State
Name of multiple listing (if applicable)


National Register of Historic Places Continuation Sheet

Section number Additional Information Page 11

FOR SALE—REAL ESTATE. RESIDENCE PROPERTY. FOR SALE—REAL ESTATE. RESIDENCE PROPERTY. FOR SALE—REAL ESTATE. RESIDENCE PROPERTY. FOR SALE—REAL ESTATE. RESIDENCE PROPERTY. FOR SALE—REAL ESTATE. RESIDENCE PROPERTY.

MAYFIELD HEIGHTS

Country Life in Cleveland



One of the Ideal Homes just completed for sale.

Real Homes for Real People

Mayfield Heights is the ideal location for your home—all city conveniences; together with the fresh, pure air of the country. Also the low prices, easy terms and the rapidly increasing value making the purchase of a lot in Mayfield Heights a splendid investment.

Some interesting facts about this beautiful home site.

Location

Thirty-five minutes from Public square—10 minutes from Euclid-av. and E. 105th-st., Case School of Applied Science and Western Reserve university. Immediately beyond Euclid Heights car line and 300 feet above Lake Erie.

Improvements

All improvements are in—city water, sewer, gas, electricity, sidewalks and paving on most of the streets.

Prices

The prevailing prices—from Thirty to Forty Dollars per foot front—were placed upon this property by the sheriff's appraisers. **TERMS TO SUIT PURCHASER.**

Building

WE WILL BUILD YOUR HOME AT COST, charging only five per cent. for superintending the construction, buying material, etc. Our superintendent has had years of experience as a home builder.


See this property now. Take Euclid Heights car to Coventry-rd. and walk east on Euclid Heights boulevard to allotment office. Or phone our down town office and we will take you to the allotment. Salesmen on grounds all day Sunday.



E. Z. Merrell home on Cadwell-av.




Elegant Colonial Home just built for sale.



One of the beautiful homes on Cadwell-av.



New, substantial, commodious home for sale.



Another palatial colonial residence on Cadwell-av.

The City & Suburban Realty Co.

North 123 Erie 280
The Cleveland Trust Bldg., Euclid and 9th

Figure 11

United States Department of the Interior
National Park Service

Mayfield Heights Historic District

Name of Property

Cuyahoga County

County and State

Name of multiple listing (if applicable)

National Register of Historic Places Continuation Sheet

Section number Additional Information

Page 12

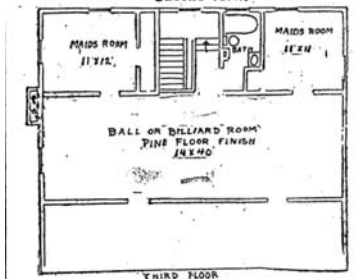
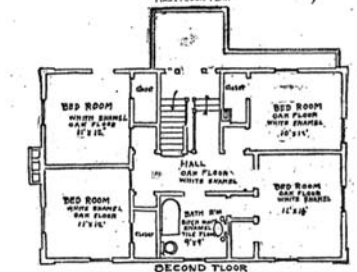
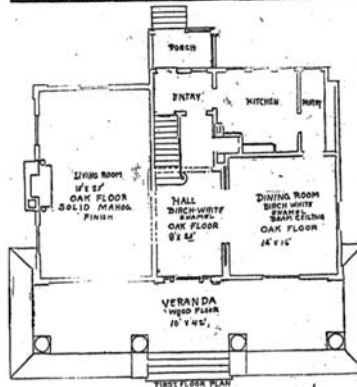


Figure 12

United States Department of the Interior
National Park Service


Mayfield Heights Historic District
Name of Property
Cuyahoga County
County and State
Name of multiple listing (if applicable)

**National Register of Historic Places
Continuation Sheet**

Section number Additional Information

Page 13

MAYFIELD HEIGHTS
"COUNTRY LIFE IN CLEVELAND"



Every month's delay means another month's rent. See Mayfield Heights and you will decide that this is the proper place to locate.

Mayfield Heights is the logical place for your home. Environment, accessibility, increasing value, price and terms make it so.

There are still many beautiful building sites left. Come now and get the choicest locations. That we build "Real homes for Real People" at ACTUAL COST PLUS FIVE per cent. and on such an easy payment plan, is inducing many to own their own homes.

Come out today, or any day this week and see what an opportunity is open to you.

Take Euclid Heights car to Coventry-rd. Allotment office cor. CADWELL AND EUCLID HEIGHTS BLVD., one square east.

Salesmen on grounds.

Or make an appointment to see it by motor car.

The City & Suburban Realty Company

North 123.

Cleveland Trust Bldg,
Euclid and Ninth.

Erie 280.

1689

Figure 13

United States Department of the Interior
National Park Service

**National Register of Historic Places
Continuation Sheet**


Mayfield Heights Historic District
Name of Property
Cuyahoga County
County and State
Name of multiple listing (if applicable)

Section number Additional Information

Page 14

5-2-1909 THE CLEVELAND LEADER.

REAL ESTATE. REAL ESTATE.



[1842]
CADWELL AVE., MAYFIELD HTS.
STRICTLY MODERN
ATTRACTIVE 8-ROOM HOUSE;
LOT 50X150.....\$7,500.
A BARGAIN.
A. WIENER,
Main 1328. 1017 SCHOFIELD BLDG. Cent. 4131 K.
MEMBER CLEVELAND REAL ESTATE BOARD.

Figure 14

United States Department of the Interior
National Park Service

Mayfield Heights Historic District
Name of Property
Cuyahoga County
County and State
Name of multiple listing (if applicable)

National Register of Historic Places Continuation Sheet

Section number Additional Information

Page 15



Figure 15

United States Department of the Interior
National Park Service

**National Register of Historic Places
Continuation Sheet**

Mayfield Heights Historic District
Name of Property
Cuyahoga County
County and State
Name of multiple listing (if applicable)

Section number Additional Information

Page 16



Figure 16

United States Department of the Interior
National Park Service

Mayfield Heights Historic District

Name of Property

Cuyahoga County


County and State

Name of multiple listing (if applicable)

National Register of Historic Places
Continuation Sheet

Section number Additional Information

Page 17



Beautiful Home on Mayfield Hts.,
Cor. Hampshire and Radnor Roads.

Modern in every respect. Hardwood floors throughout first and second floors, slate and copper roof. Inq. at premises or room 21, Perkins Power blk., 321 Frankfort-av.

J. C. McLELAND.

Figure 17

United States Department of the Interior
National Park Service

Mayfield Heights Historic District
Name of Property
Cuyahoga County
County and State
Name of multiple listing (if applicable)

National Register of Historic Places Continuation Sheet

Section number Additional Information Page 18

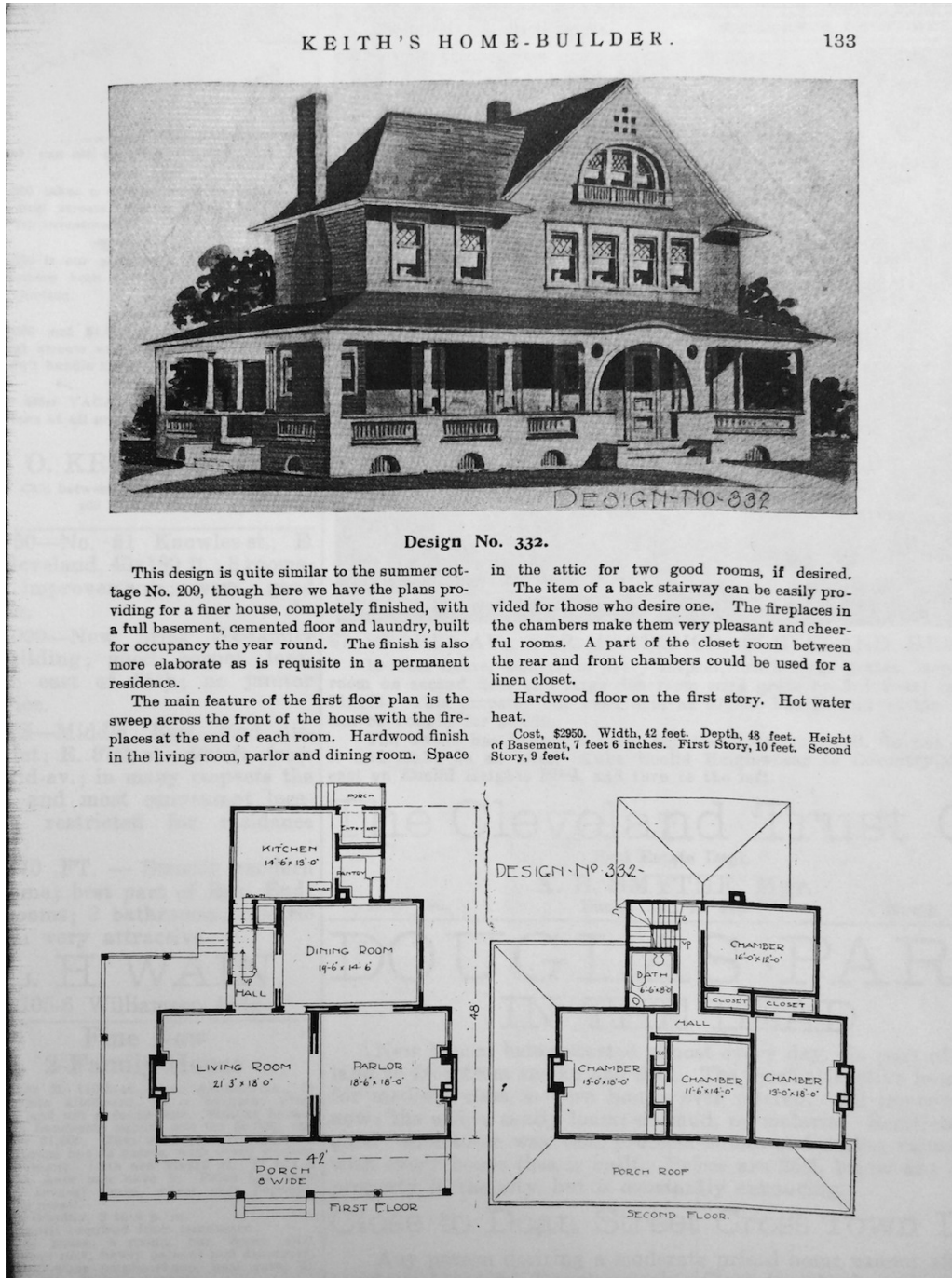


Figure 18


United States Department of the Interior
National Park Service

Mayfield Heights Historic District
Name of Property
Cuyahoga County
County and State
Name of multiple listing (if applicable)

National Register of Historic Places Continuation Sheet

Section number Additional Information

Page 19



7 PREYER-AV., COR. FLORENCE, CLEVELAND HEIGHTS.

10-room house, modern in every respect; large lot, 71x171. The price asked is \$7,000.00. This would scarcely build the house.

The owner has bought a farm and therefore must sell. Go out and see it and make us an offer. Take Euclid Heights car to Coventry-rd., walk east on Euclid Heights Blvd. and turn to the left.

The Cleveland Trust Co.

Real Estate Dept.

A. B. SMYTHE, Mgr.

Erie 280.

Euclid and E. 9th.

North 123.

Figure 19

United States Department of the Interior
National Park Service

National Register of Historic Places
Continuation Sheet

Mayfield Heights Historic District

Name of Property

Cuyahoga County


County and State

Name of multiple listing (if applicable)

Section number Additional Information

Page 20

Apartment House is Started on Cleveland Heights Street



This U-shaped apartment house has been started on the south side of Hampshire road, just east of Coventry road, Cleveland Heights, by the Dolan-aft Realty & Construction Co., of which Jacob Dolinsky is president. The plans

and design are by John F. Steffens, 601 Fidelity Mortgage building.

The building, which will cost about \$100,000, will have limestone base with face brick on all four sides. There will be a common lobby for tenants of the fifteen three and four-room suites.

Figure 20

United States Department of the Interior
National Park Service

Mayfield Heights Historic District
Name of Property
Cuyahoga County
County and State
Name of multiple listing (if applicable)

National Register of Historic Places Continuation Sheet

Section number Additional Information Page 21

Figure 21 (1892 map)

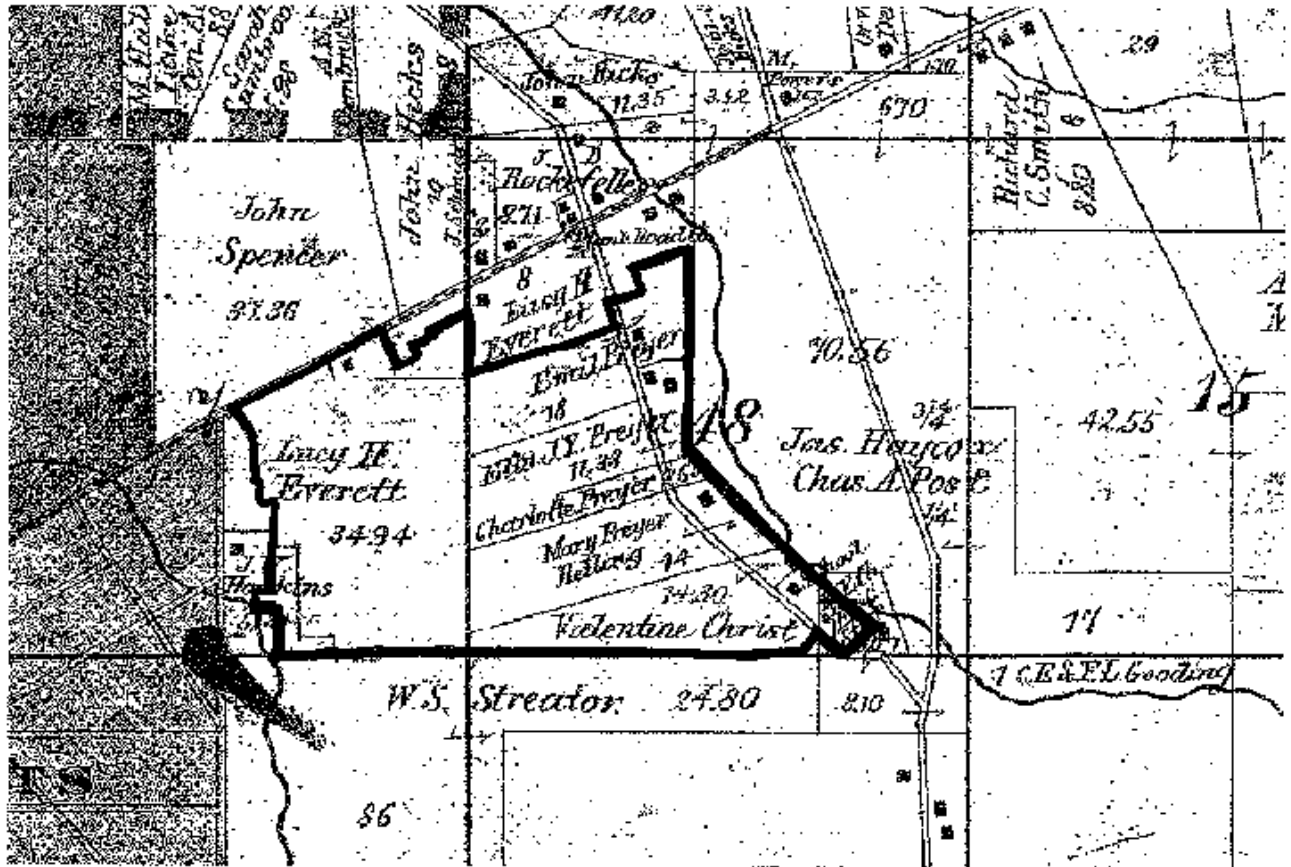


Figure 21

United States Department of the Interior
National Park Service

National Register of Historic Places Continuation Sheet

Mayfield Heights Historic District
Name of Property
Cuyahoga County
County and State
Name of multiple listing (if applicable)

Section number Additional Information Page 22

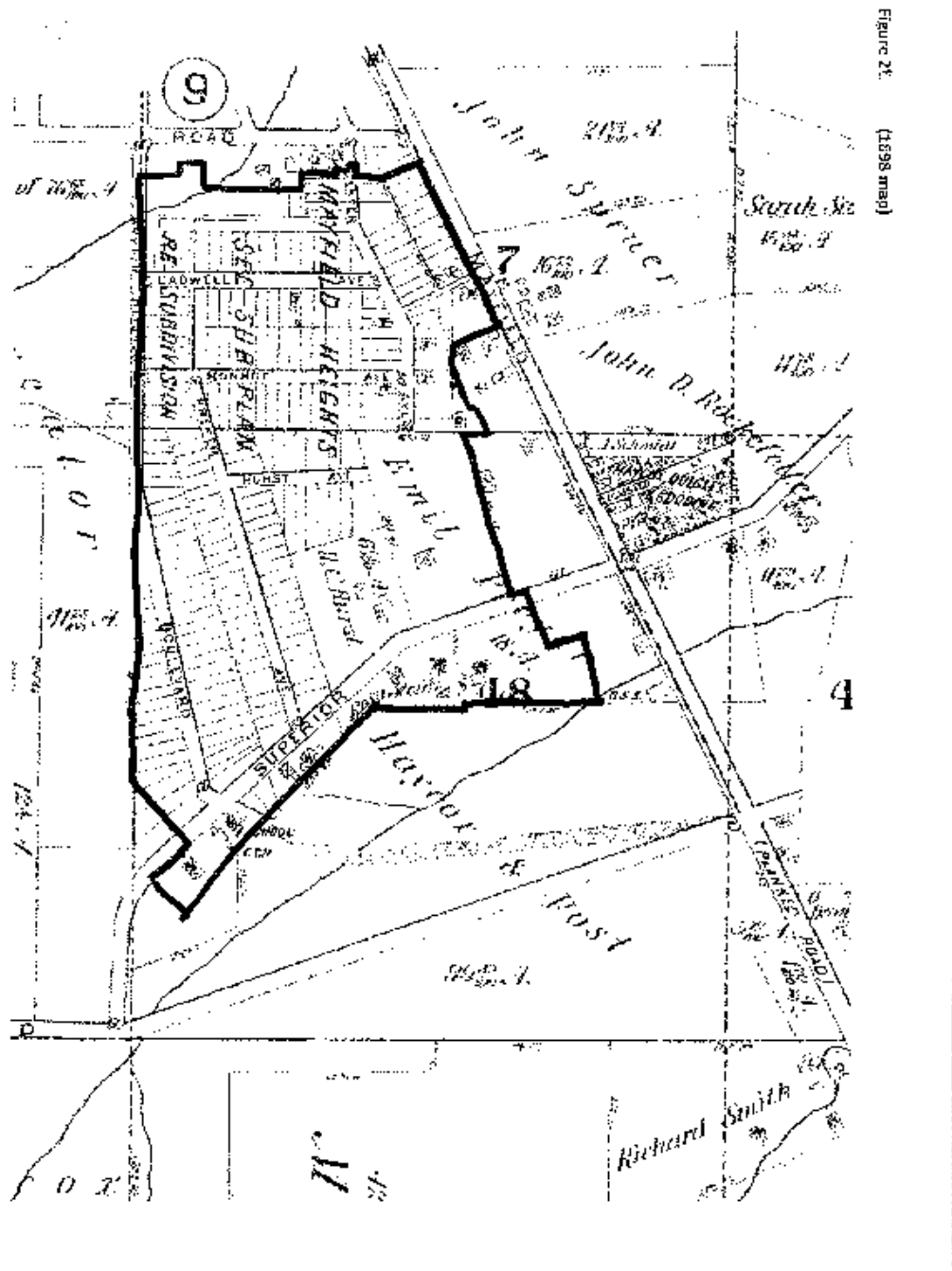


Figure 22

United States Department of the Interior
National Park Service

**National Register of Historic Places
Continuation Sheet**

Mayfield Heights Historic District
Name of Property
Cuyahoga County
County and State
Name of multiple listing (if applicable)

Section number Additional Information

Page 23



Figure 23

United States Department of the Interior
National Park Service

Mayfield Heights Historic District
Name of Property
Cuyahoga County
County and State
Name of multiple listing (if applicable)

National Register of Historic Places Continuation Sheet

Section number Additional Information

Page 24



Figure 24

United States Department of the Interior
National Park Service

Mayfield Heights Historic District
Name of Property
Cuyahoga County
County and State
Name of multiple listing (if applicable)

National Register of Historic Places Continuation Sheet

Section number Additional Information

Page 25



Figure 25

United States Department of the Interior
National Park Service

**National Register of Historic Places
Continuation Sheet**

Mayfield Heights Historic District

Name of Property

Cuyahoga County


County and State

Name of multiple listing (if applicable)

Section number Additional Information

Page 26

Best Offer Takes This \$25,000 Heights Home



Twelve-room house, with spacious grounds, garage, etc. Must be sold at once, as owner's business takes him to Chicago June 1. House is modern in every respect, has been built 4 years, is equipped with hot water heat, electric light, artificial gas, instantaneous water heater, screens, awnings, etc.

First floor consists of large reception hall with grate; parlor or music room, living room with beam ceiling, and large open fireplace, built-in bookcases, etc.; dining room, large kitchen, maid's toilet and lavatory.

Lower floor, except kitchen, finished in weathered quartered oak.

Second floor consists of owner's spacious chamber, dressing room en suite, closets and lavatory. Two other chambers, tile bath, linen closet, all in ivory enamel; large library in French gray with casement windows.

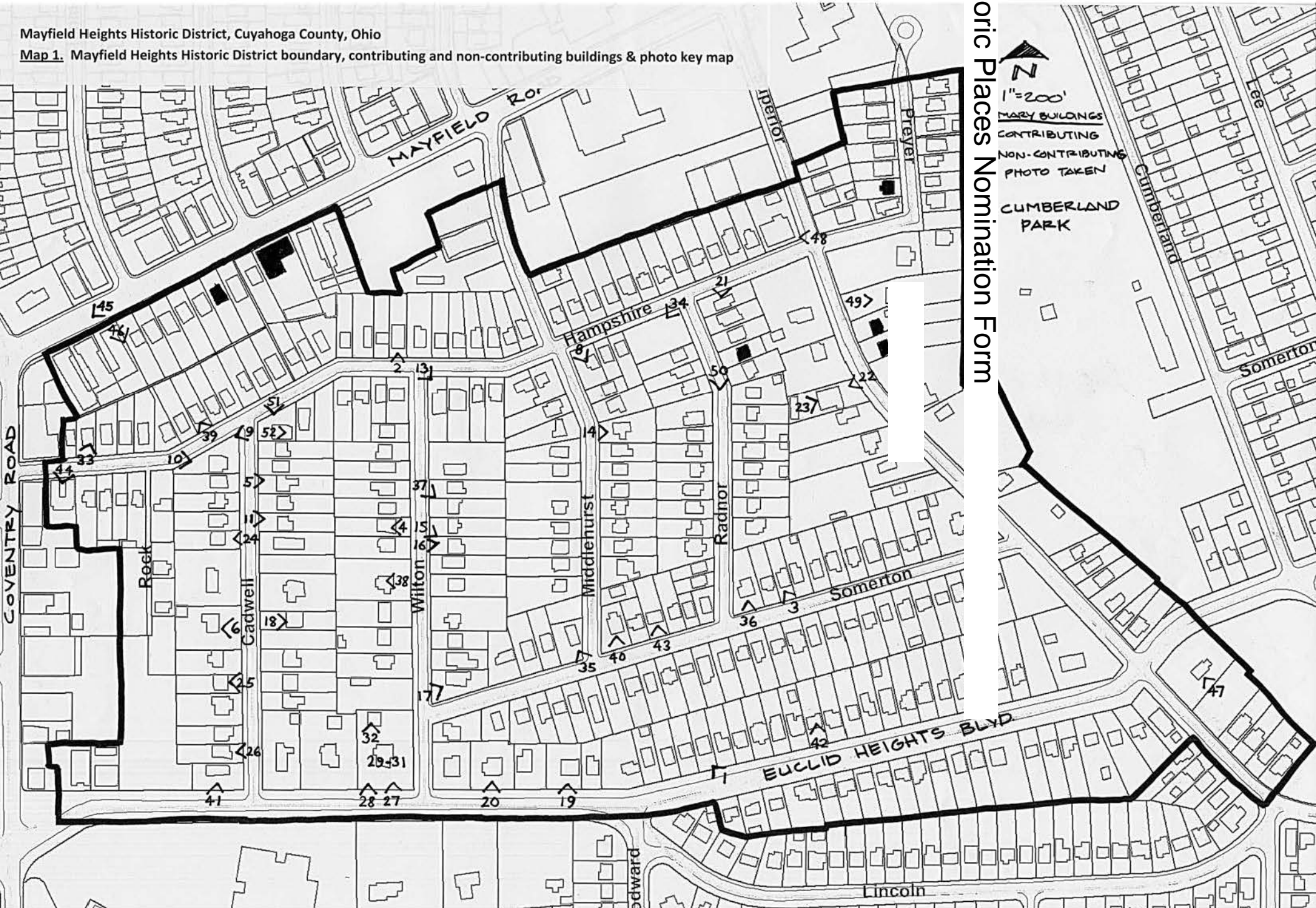
Third floor has bedroom, large billiard room and store room. All floors are quartered oak. House is exceptionally well wired, has base and floor plugs in chambers, living room and library and living room porch. Both front and rear porches are screened. The grounds are enclosed by 6-foot stone wall, 14 inches thick, English style. The feature of the grounds is the Japanese garden with tea house, pond, arched bridge, etc., laid out by Japanese landscape gardener. Hundreds of firs, pines, deciduous trees, shrubs and perennial plants were used. The pond is stocked with black bass and catfish. Have our own water system, consisting of deep well and gas pump, besides city water. Garage will accommodate 2 machines and has quarters above for man. Property is located at the corner of Hampshire and Superior-rds, Cleveland Heights, and will be open today and all week for inspection. It has many features not mentioned.

Telephone Owner, Doan 2709.

Figure 26

Mayfield Heights Historic District, Cuyahoga County, Ohio

Map 1. Mayfield Heights Historic District boundary, contributing and non-contributing buildings & photo key map



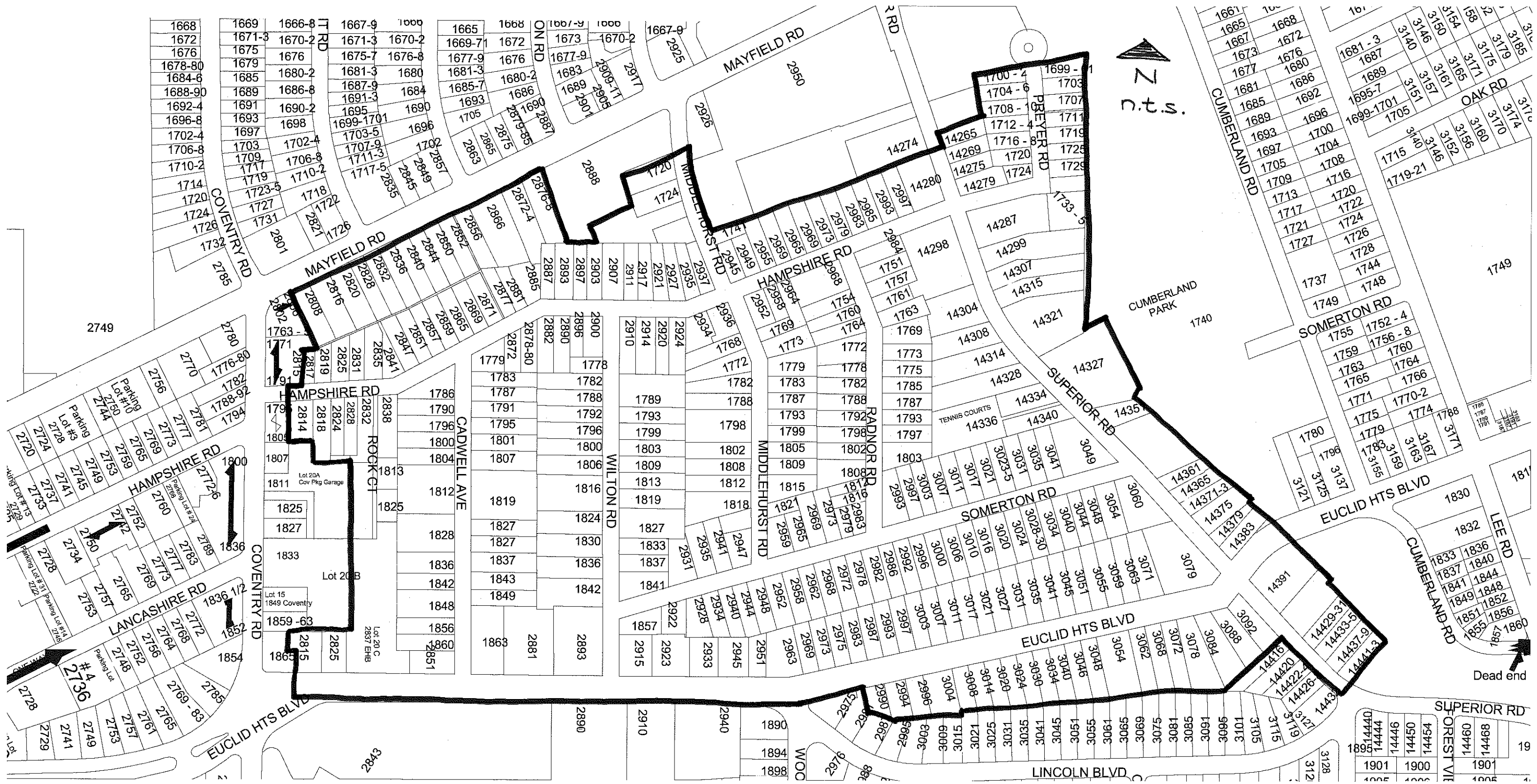
Historic Places Nomination Form

1"=200'
N
MAYFIELD HEIGHTS HISTORIC DISTRICT
CONTRIBUTING BUILDINGS
NON-CONTRIBUTING BUILDINGS
PHOTO TAKEN
CUMBERLAND PARK

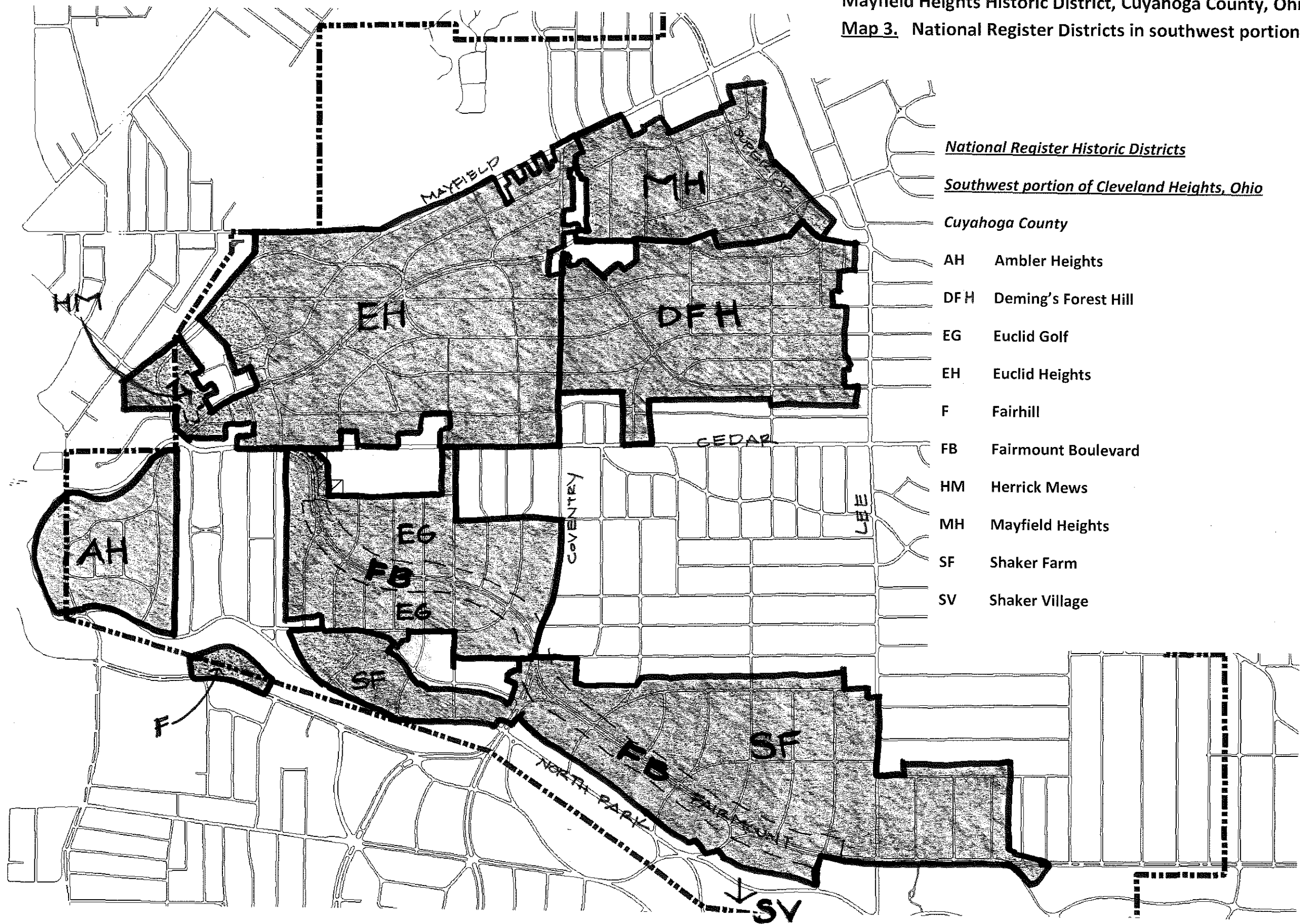
Mayfield Heights Historic District, Cuyahoga County, Ohio

Map 2. Mayfield Heights property boundary and address map, not to scale

National Register of Historic Places Nomination Form



Mayfield Heights Historic District, Cuyahoga County, Ohio
Map 3. National Register Districts in southwest portion of Cleveland Heights, Ohio

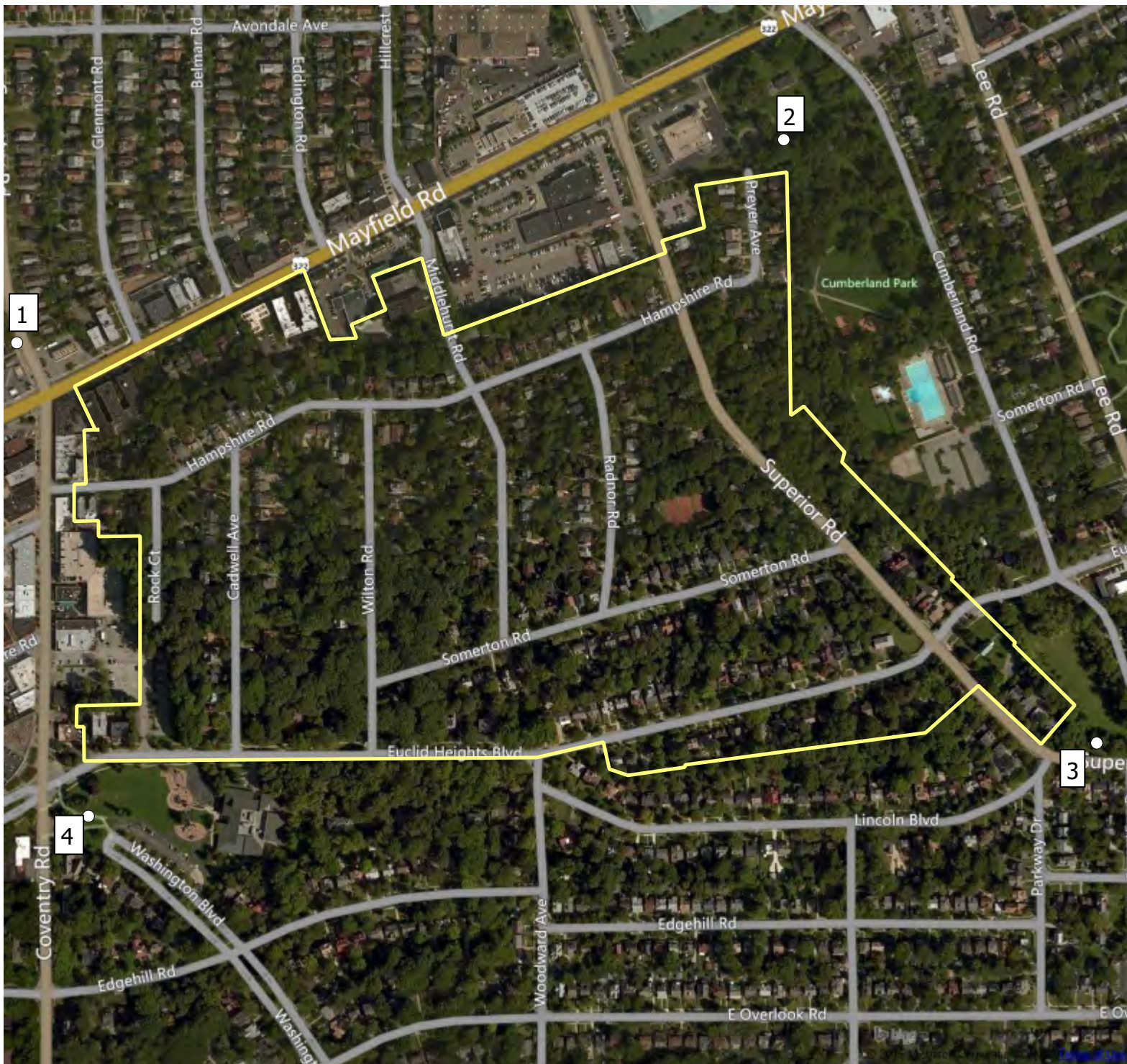


National Register Historic Districts

Southwest portion of Cleveland Heights, Ohio

Cuyahoga County

- AH Ambler Heights
- DFH Deming's Forest Hill
- EG Euclid Golf
- EH Euclid Heights
- F Fairhill
- FB Fairmount Boulevard
- HM Herrick Mews
- MH Mayfield Heights
- SF Shaker Farm
- SV Shaker Village



Mayfield Heights Historic District
 Cleveland Heights, Cuyahoga County, Ohio

Map 4

NAD 27

Zone 17

1) E 451561
 N 4595557

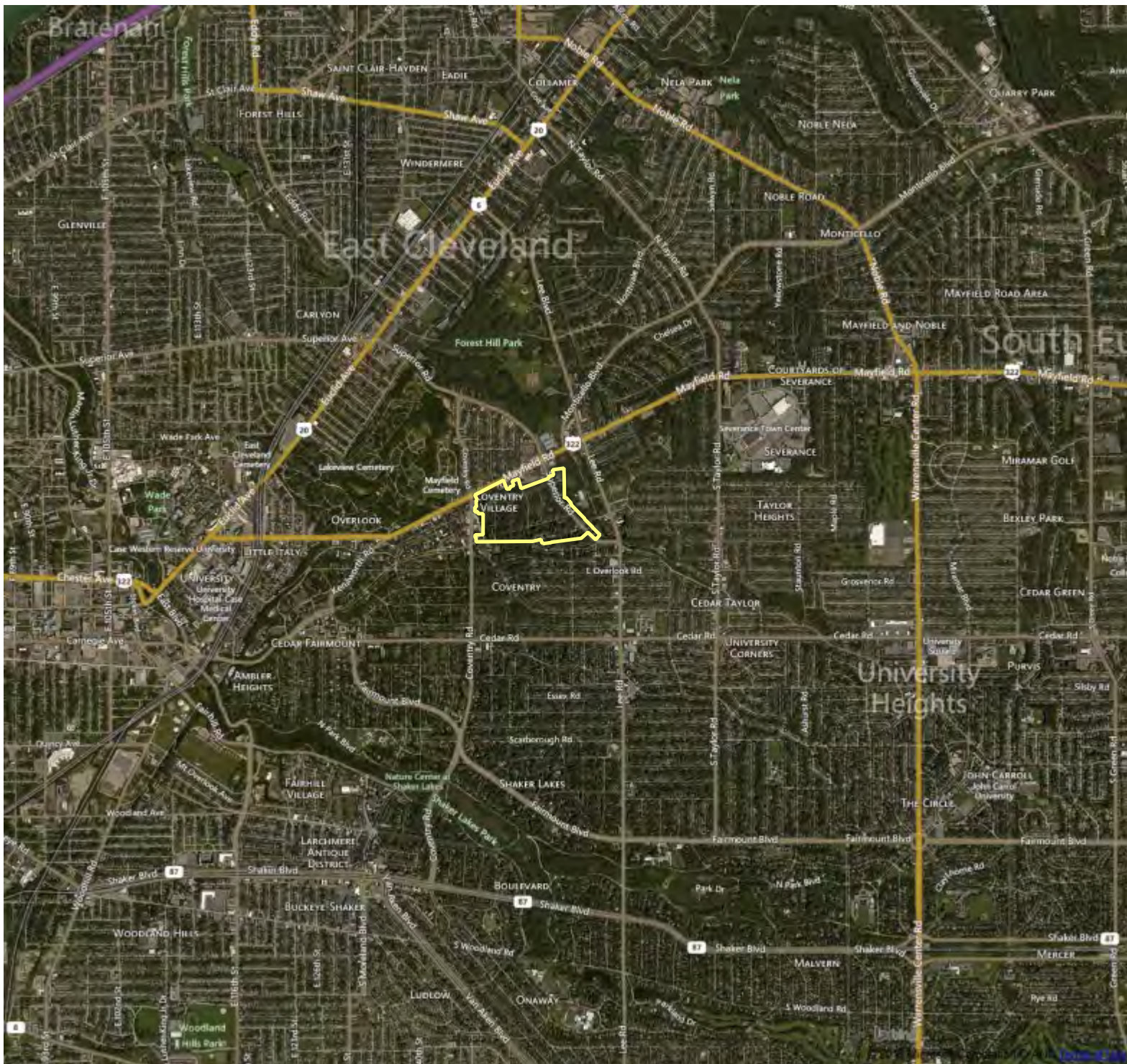
2) E 452342
 N 4595764

3) E 452654
 N 4595158

4) E 451628
 N 4595095

100 0 100 200 300 400 m





Mayfield Heights Historic District
Cleveland Heights, Cuyahoga County, Ohio

Map 5

NAD 27
Zone 17

- | | |
|--------------------------|--------------------------|
| 1) E 451561
N 4595557 | 2) E 452342
N 4595764 |
| 3) E 452654
N 4595158 | 4) E 451628
N 4595095 |

700 0 700 1400 2100 2800 m



National Register of Historic Places Nomination Form
 Mayfield Heights Historic District, Cleveland Heights, Cuyahoga County, OHIO
 Property Information Spreadsheet

	A	B	C	D	E	F	G	H	I	J	K	L	M
1	Main #	Add. #	Street	Side	Date	Style/Type (Influence)	Cladding	Roof	C/Windows	Contrib. Garage	# C	# N/C	Notes
2	1779		Cadwell	E		Park					1		Site of one of oldest houses in district, demolished 2013; now a community park
3	1783		Cadwell	E	1915	Colonial Revival (Craftsman)	shingle+clapboard	ASP	Yes	Yes	2		
4	1791		Cadwell	E	1908	Colonial Revival (Craftsman)	shingle+clapboard	ASP	No	No	1	1	
5	1795		Cadwell	E	1908	Colonial Revival (Craftsman)	clapboard	ASP	Yes	No	1	1	
6	1801		Cadwell	E	1908	Craftsman (Tudor Revival)	shingle	ASP	Yes	Yes	2		
7	1807		Cadwell	E	1896	Queen Anne	clapboard	ASP	No	Yes	2		
8	1819		Cadwell	E	1905	Colonial Revival (Dutch)	shingle	ASP	Yes	No	1	1	
9	1827		Cadwell	E	1910	Neoclassical	clapboard	ASP	No	Yes	2		
10	1837		Cadwell	E	1899	Tudor Revival	half-timber+shingle+brick	ASP	Yes	Yes	2		
11	1843		Cadwell	E	1906	Colonial Revival (Craftsman)	shingle	ASP	No	No	1	1	
12	1849		Cadwell	E	1906	Colonial Revival (Dutch)	clapboard	ASP	Yes	No	1	1	
13	1863		Cadwell	E	1898	Colonial Revival	brick	ASP	No	Yes (Carriage House)	2		
14	1787		Cadwell	E	1908	Colonial Revival	clapboard	ASP	Yes	Yes	2		
15	1786		Cadwell	W	1911	Bungalow (Craftsman/Swiss)	shingle+stone	ASP	Yes	Attached (single bay)	1		
16	1790		Cadwell	W	1899	Queen Anne - altered	siding	ASP	No	Yes (Carriage House)	2		
17	1796		Cadwell	W	1915	Colonial Revival	clapboard	ASP	No	Yes	2		
18	1800		Cadwell	W	1898	Neoclassical	clapboard	ASP	Yes	No	1	1	
19	1804		Cadwell	W	1906	Queen Anne	shingle+clapboard	ASP	No	No	1	1	
20	1812		Cadwell	W	1902	Colonial Revival	clapboard	ASP	Yes	Yes	2		
21	1828		Cadwell	W	1899	Colonial Revival	clapboard	ASP	No	Yes (Carriage House)	2		
22	1836		Cadwell	W	1905	Colonial Revival	clapboard	ASP	Yes	Yes	2		
23	1842		Cadwell	W	1900	Queen Anne	shingle+clapboard	ASP	Yes	Yes	2		

National Register of Historic Places Nomination Form
 Mayfield Heights Historic District, Cleveland Heights, Cuyahoga County, OHIO
 Property Information Spreadsheet

	A	B	C	D	E	F	G	H	I	J	K	L	M
24	1848		Cadwell	W	1908	Foursquare (Colonial Revival)	brick	ASP	No	Yes	2		
25	1856		Cadwell	W	1908	Foursquare (Colonial Revival)	brick	ASP	No	No	1	1	
26	1860		Cadwell	W	1903	Queen Anne	half-timber	ASP	No	Yes	2		
27	2851		Euclid Heights	N	1915	Spanish Colonial Revival	stucco	TILE	Yes	Attached	1		
28	2881		Euclid Heights	N	1900	Queen Anne	shingle+ yellow brick	ASP	Yes	Yes (Carriage House)	2		
29	2893		Euclid Heights	N	1899	Queen Anne	shingle+ clapboard+ yellow brick	ASP	Yes	Yes (Carriage House)	2		
30	2915		Euclid Heights	N	1907	Craftsman	shingle	ASP	Yes	Yes	2		
31	2923		Euclid Heights	N	1908	Prairie	shingle+brick	ASP	No	No	1	1	
32	2933		Euclid Heights	N	1912	Colonial Revival	brick (painted)	ASP	No	Attached	1		
33	2945		Euclid Heights	N	1909	Neoclassical	clapboard	ASP	Yes	Yes	2		
34	2951		Euclid Heights	N	1908	Colonial Revival	shingle	ASP	Yes	Yes	2		
35	2963		Euclid Heights	N	1908	Colonial Revival	clapboard	ASP	Yes	Yes	2		
36	2969		Euclid Heights	N	1910	Colonial Revival (Craftsman) - altered	stucco	ASP	No	Yes	2		
37	2973		Euclid Heights	N	1910	Colonial Revival	clapboard	ASP	No	Yes	2		
38	2975		Euclid Heights	N	1912	Colonial Revival (Craftsman)	clapboard	ASP	No	Yes	2		
39	2983		Euclid Heights	N	1910	Foursquare (Colonial Revival)	shingle	ASP	Yes	No	1	1	
40	2987		Euclid Heights	N	1913	Queen Anne - altered	clapboard	ASP	Yes	Yes	2		
41	2993		Euclid Heights	N	1913	Colonial Revival	shingle	ASP	Yes	Yes	2		
42	2997		Euclid Heights	N	1920	Colonial Revival (Craftsman)	brick	ASP	Yes	Yes	2		
43	3003		Euclid Heights	N	1909	Colonial Revival (Craftsman)	clapboard	ASP	Yes	Yes	2		
44	3007		Euclid Heights	N	1916	Colonial Revival	brick	ASP	Yes	Yes	2		
45	3011		Euclid Heights	N	1916	Colonial Revival	brick	ASP	Yes	Yes	2		
46	3017		Euclid Heights	N	1910	Colonial Revival	clapboard?	ASP	Yes	Yes	2		
47	3021		Euclid Heights	N	1912	Tudor Revival	half-timber+brick	ASP	Yes	Yes	2		
48	3027		Euclid Heights	N	1931	Tudor Revival	brick	ASP	Yes	Yes	2		
49	3031		Euclid Heights	N	1929	Tudor Revival	clapboard+brick+shingle	ASP	Yes	Yes	2		
50	3035		Euclid Heights	N	1915	Colonial Revival	siding	ASP	No	Yes	2		
51	3041		Euclid Heights	N	1914	Tudor Revival	half-timber+shingle	ASP	Yes	No	1	1	
52	3045		Euclid Heights	N	1914	Craftsman (Tudor Revival)	half-timber+ clapboard	ASP	Yes	Yes	2		

National Register of Historic Places Nomination Form
 Mayfield Heights Historic District, Cleveland Heights, Cuyahoga County, OHIO
 Property Information Spreadsheet

	A	B	C	D	E	F	G	H	I	J	K	L	M
53	3051		Euclid Heights	N	1913	Bungalow (Craftsman/Tudor)	half-timber+shingle	TILE	Yes	Yes	2		
54	3055		Euclid Heights	N	1914	Colonial Revival	shingle+clapboard	ASP	Yes	Yes	2		
55	3059		Euclid Heights	N	1914	Craftsman (Tudor Revival)	half-timber+shingle	ASP	Yes	Yes	2		
56	3063		Euclid Heights	N	1914	Craftsman	shingle	ASP	Yes	Yes	2		
57	3071		Euclid Heights	N	1914	Foursquare (Colonial Revival)	siding	ASP	Yes	Yes	2		
58	3079		Euclid Heights	N	1910	Colonial Revival	clapboard	ASP	No	Yes	2		
59	2990		Euclid Heights	S	1919	Colonial Revival	shingle	ASP	Yes	Yes	2		
60	2994		Euclid Heights	S	1910	Colonial Revival	clapboard+shingle	ASP	No	Yes	2		
61	2996		Euclid Heights	S	1919	Colonial Revival (Craftsman)	shingle	ASP	Yes	Yes	2		
62	3004		Euclid Heights	S	1907	Craftsman	shingle+brick	ASP	No	Yes	2		
63	3008		Euclid Heights	S	1921	Foursquare (Colonial Revival)	brick+ shingle	ASP	Yes	Yes	2		
64	3014		Euclid Heights	S	1911	Colonial Revival	shingle	ASP	No	No	1	1	
65	3020		Euclid Heights	S	1911	Bungalow (Craftsman)	stucco	ASP	Yes	No	1	1	
66	3024		Euclid Heights	S	1912	Craftsman - altered	siding	ASP	No	Yes	2		
67	3030		Euclid Heights	S	1912	Colonial Revival	clapboard	ASP	Yes	No	1	1	
68	3034		Euclid Heights	S	1914	Foursquare (Colonial Revival)	siding	ASP	Yes	Yes	2		
69	3040		Euclid Heights	S	1910	Colonial Revival	shingle	ASP	No	No	1	1	
70	3046		Euclid Heights	S	1914	Foursquare (Colonial Revival)	siding	ASP	No	No	1	1	
71	3048		Euclid Heights	S	1914	Colonial Revival	siding	ASP	Yes	No	1	1	
72	3054		Euclid Heights	S	1919	Colonial Revival	stucco	ASP	Yes	Yes	2		
73	3062		Euclid Heights	S	1923	Colonial Revival	brick	ASP	Yes	No	1	1	
74	3068		Euclid Heights	S	1914	Colonial Revival	shingle	ASP	No	Yes	2		
75	3072		Euclid Heights	S	1916	Colonial Revival	siding	ASP	No	Yes	2		
76	3078		Euclid Heights	S	1937	Colonial Revival	clapboard	ASP	Yes	Yes	2		
77	3084		Euclid Heights	S	1916	Foursquare (Colonial Revival)	brick	ASP	No	Attached (single bay)	1		
78	3088		Euclid Heights	S	1913	Colonial Revival	brick	ASP	Yes	No	1	1	
79	3092		Euclid Heights	S	1913	Bungalow (Craftsman)	shingle+stucco	ASP	No	Yes	2		
80	2815		Euclid Heights	N	1913	Apartment Building	brick	FLAT	No	No Garage	1		
81	2825		Euclid Heights	N	1916	Apartment Building	brick	TILE / FLAT	No	No Garage	1		
82	2817		Hampshire	N	1899	Queen Anne	clapboard	ASP	No	Yes	2		
83	2819		Hampshire	N	1900	Queen Anne	clapboard	ASP	Yes	Yes	2		
84	2825		Hampshire	N	1906	Queen Anne - altered	shingle+clapboard	ASP	Yes	Yes	2		
85	2831		Hampshire	N	1919	Colonial Revival/2-Family	clapboard	ASP	No	Yes	2		

National Register of Historic Places Nomination Form
 Mayfield Heights Historic District, Cleveland Heights, Cuyahoga County, OHIO
 Property Information Spreadsheet

	A	B	C	D	E	F	G	H	I	J	K	L	M
86	2835		Hampshire	N	1898	Queen Anne	shingle+siding	ASP	No	No	1	1	
87	2841		Hampshire	N	1900	Bungalow (Craftsman/Tudor)	shingle+clapboard	ASP	Yes	Yes	2		
88	2847		Hampshire	N	1900	Foursquare (Craftsman)	shingle+clapboard	ASP	Yes	No Garage	1		
89	2851		Hampshire	N	1900	Queen Anne	clapboard	SLATE	Yes	Yes	2		
90	2857		Hampshire	N	1901	Queen Anne	clapboard	ASP	No	No	1	1	almost identical to 2907 Hampshire
91	2859		Hampshire	N	1899	Queen Anne - altered	shingle+clapboard	ASP	No	No	1	1	
92	2865		Hampshire	N	1899	Queen Anne - altered	siding	ASP	No	Yes	2		
93	2869		Hampshire	N	1900	Foursquare (Colonial Revival)	clapboard	ASP	Yes	No	1	1	
94	2871	2873	Hampshire	N	1915	Colonial Revival/2-Family (Craftsman)	shingle+clapboard	ASP	No	Yes	2		
95	2877		Hampshire	N	1901	Queen Anne - altered	cement board	ASP	No	Yes	2		
96	2881		Hampshire	N	1908	Colonial Revival (Dutch)	shingle+clapboard	ASP	No	Yes	2		porch made of river rocks
97	2885		Hampshire	N	1898	Queen Anne - altered	siding	ASP	No	No	1	1	
98	2887		Hampshire	N	1898	Queen Anne - altered	siding	ASP	Yes	No	1	1	
99	2893		Hampshire	N	1896	Queen Anne	clapboard	ASP	No	No Garage	1		
100	2897		Hampshire	N	1910	Foursquare (Colonial Revival)	clapboard	ASP	No	No	1	1	
101	2903		Hampshire	N	1918	Foursquare (Craftsman)	clapboard	ASP	Yes	Yes	2		
102	2907		Hampshire	N	1897	Queen Anne	clapboard	ASP	No	Yes	2		
103	2911		Hampshire	N	1910	Colonial Revival	clapboard	ASP	No	No	1	1	
104	2917		Hampshire	N	1910	Bungalow (Craftsman)	shingle+clapboard	ASP	Yes	No	1	1	
105	2921		Hampshire	N	1910	Bungalow (Craftsman/Tudor)	half-timber+brick	ASP	Yes	Yes	2		
106	2927		Hampshire	N	1910	Bungalow (Craftsman/Tudor)	half-timber+brick	ASP	No	No	1	1	
107	2935		Hampshire	N	1911	Bungalow (Craftsman)	shingle+brick	ASP	No	Yes	2		
108	2937		Hampshire	N	1910	Colonial Revival (Craftsman)	shingle+clapboard	ASP	Yes	Yes	2		
109	2945		Hampshire	N	1900	Queen Anne - altered	siding	ASP	No	Yes	2		
110	2949		Hampshire	N	1913	Colonial Revival	shingle+brick	ASP	No	Yes	2		
111	2955		Hampshire	N	1912	Bungalow (Craftsman)	shingle+brick	TILE	No	Yes	2		
112	2959		Hampshire	N	1912	Colonial Revival (Craftsman)	half-timber+shingle	ASP	Yes	Yes	2		
113	2965		Hampshire	N	1901	Queen Anne	shingle	ASP	Yes	No	1	1	
114	2969		Hampshire	N	1916	Colonial Revival (Craftsman)	clapboard	ASP	Yes	Yes	2		
115	2973		Hampshire	N	1918	Colonial Revival	clapboard	ASP	No	Yes	2		

National Register of Historic Places Nomination Form
 Mayfield Heights Historic District, Cleveland Heights, Cuyahoga County, OHIO
 Property Information Spreadsheet

	A	B	C	D	E	F	G	H	I	J	K	L	M
116	2979		Hampshire	N	1900	Colonial Revival	siding	ASP	No	Yes	2		
117	2983		Hampshire	N	1917	Colonial Revival	siding	ASP	Yes	Yes	2		
118	2985		Hampshire	N	1929	Colonial Revival	siding	ASP	Yes	Yes	2		
119	2993		Hampshire	N	1901	Queen Anne	shingle+clapboard	ASP	Yes	Yes	2		
120	2997		Hampshire	N	1913	Craftsman	shingle+clapboard	ASP	No	Yes	2		
121	2814		Hampshire	S	1924	Apartment Building	brick+stone	TILE / FLAT	Yes	No Garage	1		
122	2818		Hampshire	S	1896	Queen Anne - altered	siding	ASP	No	Yes	2		
123	2824		Hampshire	S	1910	Bungalow (Craftsman)	shingle+clapboard	ASP	Yes	Yes	2		
124	2828		Hampshire	S	1910	Bungalow (Craftsman)	shingle+clapboard	ASP	No	No	1	1	
125	2832		Hampshire	S	1911	Bungalow (Craftsman/Tudor)	half-timber+shingle	ASP	No	Yes	2		
126	2838		Hampshire	S	1911	Spanish Colonial Revival	stucco	TILE	No	Yes (Carport)	2		1898 plat map shows house with different footprint closer to street, so this may be 2nd house on site
127	2872		Hampshire	S	1919	Colonial Revival/2-Family	clapboard	SLATE	Yes	Yes	2		
128	2878	2880	Hampshire	S	1896	Queen Anne/2-Family	clapboard	FLAT	Yes	Yes	2		
129	2882		Hampshire	S	1912	Colonial Revival	clapboard	ASP	Yes	Yes	2		
130	2890		Hampshire	S	1912	Colonial Revival	clapboard	ASP	Yes	No	1	1	
131	2896		Hampshire	S	1913	Colonial Revival	clapboard	ASP	No	Yes	2		
132	2900		Hampshire	S	1910	Bungalow (Craftsman)	shingle+clapboard	ASP	No	Yes	2		
133	2910		Hampshire	S	1909	Bungalow (Craftsman)	shingle	ASP	Yes	Yes	2		An earlier house built in 1897 (according to tax duplicate) apparently was demolished to build the existing bungalow
134	2914		Hampshire	S	1911	Bungalow (Craftsman)	shingle	ASP	Yes	Yes	2		
135	2920		Hampshire	S	1924	Colonial Revival	shingle	ASP	No	Yes	2		
136	2924		Hampshire	S	1900	Queen Anne	shingle+siding	ASP	No	Yes	2		

National Register of Historic Places Nomination Form
 Mayfield Heights Historic District, Cleveland Heights, Cuyahoga County, OHIO
 Property Information Spreadsheet

	A	B	C	D	E	F	G	H	I	J	K	L	M
137	2934		Hampshire	S	1913	Colonial Revival	clapboard	ASP	No	No	1	1	
138	2936		Hampshire	S	1911	Colonial Revival	clapboard	ASP	Yes	Yes	2		
139	2952		Hampshire	S	1911	Colonial Revival	clapboard	ASP	Yes	Yes	2		
140	2958		Hampshire	S	1912	Bungalow (Craftsman)	shingle+clapboard	ASP	Yes	Yes	2		
141	2964		Hampshire	S	1912	Colonial Revival (Dutch)	shingle	ASP	Yes	Yes	2		
142	2968		Hampshire	S	1905	Queen Anne	siding	ASP	Yes	Yes	2		
143	2984		Hampshire	S	1913	Prairie	brick	ASP	No	No	1	1	
144	2808		Mayfield	S	1924	Apartment Building	brick	FLAT	Yes	No Garage	1		
145	2816		Mayfield	S	1925	Apartment Building	brick	FLAT	Yes	No Garage	1		
146	2820		Mayfield	S	1925	Apartment Building	brick	FLAT	Yes	No Garage	1		
147	2828		Mayfield	S	1919	Foursquare (Colonial Revival)	clapboard	ASP	Yes	No	1	1	
148	2832		Mayfield	S	1911	Bungalow (Colonial Revival)	shingle+clapboard	ASP	No	No Garage	1		
149	2836		Mayfield	S	1911	Bungalow (Colonial Revival)	siding	ASP	No	Yes	2		
150	2840		Mayfield	S	1909	Bungalow (Craftsman/Tudor)	half-timber+clapboard	ASP	No	No	1	1	
151	2844		Mayfield	S	1909	Bungalow (Craftsman)	stone+stucco	ASP	No	Yes	2		
152	2850		Mayfield	S	1998	Ranch	brick	ASP	No	Attached	0	1	post-1937
153	2852		Mayfield	S	1898	Queen Anne - altered	siding	ASP	Yes	No	1	1	
154	2856		Mayfield	S	1896	Queen Anne	clapboard	SLATE	No	Yes	2		
155	2866		Mayfield	S	1960	Apartment Building	brick	FLAT	No	No	0	2	post-1937
156	2872		Mayfield	S	1923	Apartment Building	brick	TILE / FLAT	Yes	No Garage	1		Buildings share one large garage
157	2872		Mayfield	S	1923	Apartment Building	brick	TILE / FLAT	Yes	Yes	3		Note: 2 detached buildings with 1 address
158	1741		Middlehurst	E	1919	Craftsman	shingle+clapboard	ASP	No	No	1	1	
159	1769		Middlehurst	E	1913	Bungalow (Craftsman)	shingle+brick	ASP	Yes	No	1	1	
160	1773		Middlehurst	E	1913	Craftsman	stucco	ASP	Yes	Yes	2		
161	1779		Middlehurst	E	1912	Bungalow (Craftsman)	shingle	ASP	Yes	Yes	2		
162	1783		Middlehurst	E	1915	Colonial Revival	clapboard	ASP	Yes	No	1	1	

National Register of Historic Places Nomination Form
 Mayfield Heights Historic District, Cleveland Heights, Cuyahoga County, OHIO
 Property Information Spreadsheet

	A	B	C	D	E	F	G	H	I	J	K	L	M
163	1787		Middlehurst	E	1900	Queen Anne - altered	siding	ASP	Yes	Yes	2		
164	1793		Middlehurst	E	1910	Foursquare (Colonial Revival)	shingle+clapboard	ASP	Yes	Yes	2		
165	1799		Middlehurst	E	1913	Colonial Revival	clapboard	ASP	Yes	Yes	2		
166	1805		Middlehurst	E	1913	Colonial Revival	stucco	ASP	Yes	Yes	2		
167	1809		Middlehurst	E	1912	Bungalow (Craftsman)	shingle+clapboard	ASP	Yes	Yes	2		
168	1815		Middlehurst	E	1914	Colonial Revival	brick	ASP	Yes	Yes	2		
169	1821		Middlehurst	E	1915	Bungalow (Craftsman)	shingle+clapboard	ASP	Yes	Yes	2		
170	1720		Middlehurst	W	1927	Apartment Building	brick+stone	FLAT	Yes	No Garage	1		
171	1724		Middlehurst	W	1927	Apartment Building	brick+stone	FLAT	No	No Garage	1		
172	1768		Middlehurst	W	1902	Queen Anne	shingle+clapboard	ASP	No	Yes	2		
173	1772		Middlehurst	W	1912	Colonial Revival	clapboard	ASP	No	No	1	1	
174	1782		Middlehurst	W	1910	Colonial Revival	clapboard	SLATE	Yes	Yes	2		
175	1788		Middlehurst	W	1910	Colonial Revival	clapboard	ASP	Yes	Yes	2		
176	1798		Middlehurst	W	1910	Tudor Revival	clapboard	ASP	Yes	Yes	2		
177	1802		Middlehurst	W	1911	Bungalow (Craftsman)	clapboard	ASP	No	Yes	2		
178	1808		Middlehurst	W	1911	Colonial Revival (Dutch)	clapboard	ASP	Yes	Yes	2		
179	1812		Middlehurst	W	1911	Bungalow (Craftsman/Tudor)	half-timber+brick	ASP	Yes	Yes	2		
180	1818		Middlehurst	W	1919	Colonial Revival	shingle+stucco	ASP	No	Yes	2		
181	1699	1701	Preyer	E	1924	Craftsman	shingle	ASP	No	Yes	2		
182	1703		Preyer	E	1920	Bungalow (Craftsman)	shingle	ASP	Yes	Yes	2		
183	1707		Preyer	E	1919	Bungalow (Craftsman)	shingle	ASP	Yes	Yes	2		
184	1711		Preyer	E	1912	Craftsman/2-Family - altered	siding	ASP	Yes	Yes	2		
185	1719		Preyer	E	1920	Bungalow (Colonial Revival)	siding	ASP	No	Yes	2		
186	1725		Preyer	E	1912	Queen Anne	siding	ASP	No	No	1	1	
187	1729		Preyer	E	1912	Bungalow (Craftsman) -altered	siding	ASP	No	No	1	1	
188	1733	1735	Preyer	E	1921	Colonial Revival 2-Family	clapboard	ASP	Yes	Attached	1		
189	1700	1702	Preyer	W	1923	Craftsman 2-Family	shingle+clapboard	ASP	Yes	Yes	2		fish-scale shingles in gable
190	1704	1706	Preyer	W	1915	Craftsman/2-Family - altered	siding	ASP	No	No	1	1	
191	1708	1710	Preyer	W	1921	Craftsman/2-Family - altered	shingle	ASP	No	Yes	2		

National Register of Historic Places Nomination Form
 Mayfield Heights Historic District, Cleveland Heights, Cuyahoga County, OHIO
 Property Information Spreadsheet

	A	B	C	D	E	F	G	H	I	J	K	L	M
192	1712	1714	Preyer	W	1912	Colonial Revival/2-Family (Craftsman)	shingle+ brick+ siding	ASP	Yes	Yes	2		
193	1716	1718	Preyer	W	1926	Colonial Revival/2-Family	shingle+clapboard	ASP	No	Yes	2		
194	1720		Preyer	W	1947	Cape Cod	formstone+ brick+ siding	ASP	Yes	No	0	2	post-1937
195	1724	3025 H	Preyer	W	1915	Craftsman/2-Family - altered	siding	ASP	Yes	Attached	1		
196	1751		Radnor	E	1913	Bungalow (Craftsman/Tudor)	half-timber+clapboard	ASP	Yes	Yes	2		
197	1757		Radnor	E	1901	Colonial Revival (Craftsman) - altered	siding	ASP	No	No	1	1	originally shingle over clapboard
198	1761		Radnor	E	1955	Cape Cod	clapboard	ASP	Yes	No	0	2	post-1937
199	1763		Radnor	E	1913	Colonial Revival	siding	ASP	Yes	Yes	2		
200	1769		Radnor	E	1900	Queen Anne - altered	siding	ASP	No	No	1	1	
201	1773		Radnor	E	1913	Colonial Revival	clapboard	ASP	Yes	No	1	1	
202	1775		Radnor	E	1914	Bungalow (Craftsman)	half-timber+clapboard	ASP	Yes	Yes	2		1775 & 1785 Radnor garages attached to each other but built separately
203	1785		Radnor	E	1912	Bungalow (Craftsman)	shingle	ASP	Yes	Yes	2		
204	1787		Radnor	E	1901	Foursquare (Colonial Revival)	siding	ASP	No	No	1	1	
205	1793		Radnor	E	1924	Colonial Revival	shingle+clapboard	ASP	No	No	1	1	
206	1797		Radnor	E	1914	Colonial Revival	clapboard	ASP	No	Yes	2		
207	1803		Radnor	E	1901	Queen Anne	clapboard	ASP	No	Yes	2		
208	1754		Radnor	W	1909	Bungalow (Colonial Revival)	clapboard	ASP	Yes	Yes	2		
209	1760		Radnor	W	1910	Colonial Revival (Craftsman)	clapboard	ASP	No	No	1	1	
210	1764		Radnor	W	1909	Bungalow (Craftsman)	shingle+clapboard	ASP	Yes	Yes	2		
211	1772		Radnor	W	1910	Bungalow (Craftsman Tudor)	half-timber+ shingle+ clapboard	ASP	Yes	No	1	1	
212	1778		Radnor	W	1910	Bungalow (Craftsman Tudor)	half-timber+shingle	ASP	Yes	No	1	1	
213	1782		Radnor	W	1914	Colonial Revival	clapboard	ASP	Yes	Yes	2		
214	1788		Radnor	W	1909	Colonial Revival (Dutch)	clapboard	ASP	Yes	No	1	1	
215	1792		Radnor	W	1901	Queen Anne - altered	siding	ASP	No	Yes	2		
216	1798		Radnor	W	1914	Craftsman	shingle+clapboard	ASP	Yes	No	1	1	
217	1802		Radnor	W	1914	Foursquare (Colonial Revival)	shingle+clapboard	ASP	Yes	No	1	1	
218	1808		Radnor	W	1919	Colonial Revival	shingle+clapboard	ASP	Yes	Yes	2		
219	1812		Radnor	W	1914	Bungalow (Craftsman)	siding	ASP	No	Yes	2		
220	1816		Radnor	W	1914	Craftsman	clapboard	ASP	Yes	Yes	2		

National Register of Historic Places Nomination Form
 Mayfield Heights Historic District, Cleveland Heights, Cuyahoga County, OHIO
 Property Information Spreadsheet

	A	B	C	D	E	F	G	H	I	J	K	L	M
221	1813		Rock Court	E	1909	Queen Anne - altered	clapboard	ASP	Yes	No	1	1	
222	1825		Rock Court	E	1910	Queen Anne - altered	siding	ASP	Yes	No	1	1	
223	2931		Somerton	N	1908	Colonial Revival	clapboard	ASP	Yes	Yes	2		
224	2935		Somerton	N	1900	Foursquare (Colonial Revival)	shingle+clapboard	ASP	Yes	No	1	1	
225	2941		Somerton	N	1901	Foursquare (Colonial Revival)	clapboard	ASP	No	No	1	1	
226	2947		Somerton	N	1898	Queen Anne	clapboard	ASP	Yes	Yes	2		
227	2959		Somerton	N	1899	Queen Anne	clapboard	ASP	No	Yes	2		
228	2965		Somerton	N	1913	Colonial Revival	clapboard	ASP	Yes	Yes	2		
229	2969		Somerton	N	1913	Tudor Revival	brick	ASP	Yes	Yes	2		
230	2973		Somerton	N	1916	Craftsman	shingle+clapboard	ASP	Yes	Yes	2		
231	2979		Somerton	N	1914	Craftsman	siding	SYN	Yes	Yes	2		
232	2983		Somerton	N	1914	Colonial Revival	clapboard	ASP	Yes	No	1	1	
233	2993		Somerton	N	1899	Queen Anne - altered	shingle+clapboard	ASP	Yes	No	1	1	
234	2997		Somerton	N	1916	Colonial Revival	clapboard	ASP	Yes	Yes	2		
235	3003		Somerton	N	1914	Foursquare (Craftsman)	shingle+clapboard	ASP	No	No	1	1	
236	3007		Somerton	N	1913	Colonial Revival (Craftsman)	shingle	ASP	Yes	Yes	2		
237	3011		Somerton	N	1914	Colonial Revival	siding	ASP	No	Yes	2		
238	3017		Somerton	N	1913	Colonial Revival (Craftsman)	siding	ASP	No	Yes	2		
239	3021		Somerton	N	1913	Colonial Revival	clapboard	ASP	No	No	1	1	
240	3023	3025	Somerton	N	1914	Colonial Revival/2-Family	siding	ASP	No	Yes	2		
241	3031		Somerton	N	1914	Colonial Revival	shingle	ASP	Yes	No	1	1	
242	3035		Somerton	N	1913	Colonial Revival	clapboard	ASP	No	No	1	1	
243	3041		Somerton	N	1906	Colonial Revival	siding	ASP	Yes	Yes	2		
244	3049		Somerton	N	1900	Colonial Revival	clapboard+brick	ASP	No	No	1	1	
245	2922		Somerton	S	1899	Queen Anne - altered	stucco	ASP	No	No	1	1	Originally half-timber + clapboard carriage house for original home that burned at 1857 Wilton Rd. in 1904
246	2928		Somerton	S	1909	Colonial Revival	clapboard	ASP	Yes	Yes	2		
247	2934		Somerton	S	1908	Colonial Revival	clapboard	ASP	Yes	No	1	1	
248	2940		Somerton	S	1910	Foursquare (Colonial Revival)	clapboard	SLATE	No	No	1	1	

National Register of Historic Places Nomination Form
 Mayfield Heights Historic District, Cleveland Heights, Cuyahoga County, OHIO
 Property Information Spreadsheet

	A	B	C	D	E	F	G	H	I	J	K	L	M
249	2944		Somerton	S	1910	Colonial Revival (Craftsman)	shingle+clapboard	ASP	No	Yes	2		
250	2948		Somerton	S	1898	Queen Anne	clapboard	ASP	No	No	1	1	
251	2952		Somerton	S	1899	Queen Anne - altered	siding	ASP	No	No	1	1	
252	2958		Somerton	S	1912	Colonial Revival	clapboard	ASP	Yes	No	1	1	
253	2962		Somerton	S	1912	Colonial Revival	shingle	ASP	No	No	1	1	
254	2968		Somerton	S	1912	Colonial Revival	clapboard	ASP	No	No	1	1	
255	2972		Somerton	S	1914	Bungalow (Dutch Colonial)	shingle	ASP	No	No	1	1	
256	2978		Somerton	S	1912	Bungalow (Craftsman)	shingle	ASP	Yes	Yes	2		
257	2982		Somerton	S	1899	Queen Anne	clapboard	ASP	Yes	No	1	1	
258	2986		Somerton	S	1912	Colonial Revival	clapboard	ASP	Yes	Yes	2		
259	2992		Somerton	S	1913	Colonial Revival (Craftsman)	shingle+clapboard	ASP	Yes	Yes	2		
260	2996		Somerton	S	1913	Foursquare (Craftsman)	shingle	ASP	Yes	Yes	2		
261	3000		Somerton	S	1899	Queen Anne - altered	siding+clapboard	ASP	No	Yes	2		
262	3006		Somerton	S	1914	Bungalow (Craftsman)	shingle	ASP	Yes	No	1	1	
263	3010		Somerton	S	1914	Colonial Revival (Craftsman)	shingle	ASP	No	No	1	1	
264	3016		Somerton	S	1913	Colonial Revival	clapboard	ASP	Yes	Yes	2		
265	3020		Somerton	S	1919	Colonial Revival	siding	ASP	No	No	1	1	
266	3024		Somerton	S	1914	Craftsman	siding	ASP	No	No	1	1	
267	3028	3030	Somerton	S	1914	Colonial Revival (Craftsman)	siding	ASP	Yes	No	1	1	
268	3034		Somerton	S	1913	Foursquare (Craftsman/Colonial)	shingle+clapboard	ASP	Yes	No	1	1	
269	3040		Somerton	S	1916	Colonial Revival	clapboard	ASP	Yes	Yes	2		
270	3044		Somerton	S	1911	Bungalow (Craftsman/Tudor)	half-timber+clapboard	ASP	No	No	1	1	
271	3048		Somerton	S	1912	Colonial Revival	siding	ASP	Yes	No	1	1	
272	3054		Somerton	S	1913	Colonial Revival	brick	ASP	No	No	1	1	
273	3060		Somerton	S	1912	Colonial Revival	siding	ASP	No	No	1	1	
274	14265	14267	Superior	E	1914	Colonial Revival/2-Family	clapboard	ASP	No	Yes	2		
275	14269	14271	Superior	E	1913	Colonial Revival/2-Family	siding	ASP	No	Yes	2		
276	14275	14277	Superior	E	1913	Colonial Revival/2-Family	shingle+clapboard	ASP	No	Yes	2		
277	14279		Superior	E	1909	Bungalow (Craftsman) -altered	siding	ASP	No	Yes	2		
278	14287		Superior	E	1900	Colonial Revival	clapboard	ASP	Yes	No	1	1	
279	14299		Superior	E	1825	Stone Cottage	stone	SLATE	Yes	No Garage	1		
280	14307		Superior	E	1956	Cape Cod	siding	ASP	Yes	No	0	2	post-1937
281	14315		Superior	E	1956	Cape Cod	siding	ASP	No	No	0	2	post-1937

National Register of Historic Places Nomination Form
 Mayfield Heights Historic District, Cleveland Heights, Cuyahoga County, OHIO
 Property Information Spreadsheet

	A	B	C	D	E	F	G	H	I	J	K	L	M
282	14321		Superior	E	1916	Tudor Revival	brick	SLATE	Yes	Attached	1		
283	14327		Superior	E	1899	Queen Anne	shingle+clapboard	ASP	Yes	No Garage	1		
284	14351		Superior	E	1927	Tudor Revival	brick	SLATE	No	No	1	1	
285	14361		Superior	E	1923	Craftsman	brick	ASP	No	Yes	2		
286	14365		Superior	E	1919	Colonial Revival (Craftsman)	shingle+clapboard	TILE	No	Yes	2		
287	14371	14373	Superior	E	1919	Craftsman/2-Family	shingle	ASP	Yes	No Garage	1		
288	14375		Superior	E	1908	Colonial Revival (Craftsman)	shingle	ASP	No	Yes	2		
289	14379		Superior	E	1908	Colonial Revival	siding	ASP	No	No	1	1	
290	14383		Superior	E	1909	Bungalow (Colonial Revival)	siding	ASP	Yes	Yes	2		
291	14391		Superior	E	1859	Schoolhouse	clapboard+stone	SLATE	No	No Garage	0		Previously listed
292	14429	14431	Superior	E	1916	Colonial Revival/2-Family (Craftsman)	shingle+clapboard	ASP	Yes	No Garage	1		
293	14433	14435	Superior	E	1916	Colonial Revival/2-Family (Craftsman)	shingle+clapboard	ASP	Yes	No Garage	1		
294	14437	14439	Superior	E	1920	Colonial Revival/2-Family (Craftsman)	brick	ASP	No	Yes	2		
295	14441	14443	Superior	E	1916	Colonial Revival/2-Family	clapboard	ASP	Yes	No	1	1	
296	14284		Superior	W	1904	Religious Facility (Gothic Revival)	shingle+clapboard	ASP	Yes	No Garage	1		
297	14298		Superior	W	1908	Tudor Revival	half-timber+stucco	ASP	Yes	Yes (Carriage House)	2		
298	14304		Superior	W	1918	Colonial Revival (Dutch)	shingle+brick	ASP	Yes	Yes	2		
299	14308		Superior	W	1915	Prairie/Multifamily	brick	TILE	Yes	Yes	2		
300	14314		Superior	W	1906	Queen Anne/2-Family - altered	shingle	ASP	No	No Garage	1		
301	14328		Superior	W	1914	Bungalow (Craftsman)	stucco	TILE	Yes	No Garage	1		
302	14334		Superior	W	1936	Colonial Revival	siding	ASP	Yes	No	1	1	

National Register of Historic Places Nomination Form
 Mayfield Heights Historic District, Cleveland Heights, Cuyahoga County, OHIO
 Property Information Spreadsheet

	A	B	C	D	E	F	G	H	I	J	K	L	M
303	14336		Superior	W	1913	Tennis Courts & Clubhouse	clapboard	ASP	Yes	No Garage	2		Contributing site and primary building on separate property located behind houses at 14334 and 14340 Superior
304	14340		Superior	W	1907	Colonial Revival (Dutch) - altered	stucco	SLATE	Yes	Yes	2		
305	1782		Wilton	W	1913	Colonial Revival	clapboard	ASP	No	No	1	1	
306	1788		Wilton	W	1909	Bungalow (Colonial Revival)	shingle	ASP	No	No	1	1	
307	1792		Wilton	W	1909	Queen Anne	clapboard	ASP	No	Yes	2		
308	1796		Wilton	W	1908	Colonial Revival	clapboard	ASP	Yes	Yes	2		
309	1800		Wilton	W	1909	Colonial Revival	shingle+clapboard	ASP	Yes	Yes	2		
310	1806		Wilton	W	1901	Foursquare (Colonial Revival)	clapboard	ASP	Yes	Yes	2		
311	1816		Wilton	W	1901	Queen Anne	shingle+clapboard	ASP	Yes	Yes	2		
312	1824		Wilton	W	1901	Colonial Revival	brick	ASP	Yes	Yes (Carriage House)	2		
313	1830		Wilton	W	1908	Queen Anne - altered	siding	ASP	Yes	Yes	2		
314	1836		Wilton	W	1908	Foursquare (Colonial Revival)	clapboard	ASP	Yes	Yes	2		
315	1842		Wilton	W	1910	Craftsman	shingle	ASP	Yes	No Garage	2		has original barn
316	1778		Wilton	W	1914	Bungalow (Colonial Revival)	clapboard	ASP	No	No	1	1	
317	1789		Wilton	E	1898	Queen Anne	shingle+clapboard	ASP	Yes	No	1	1	
318	1793		Wilton	E	1910	Queen Anne	shingle+clapboard	ASP	No	Yes	2		
319	1799		Wilton	E	1910	Foursquare (Colonial Revival)	clapboard	ASP	Yes	Yes	2		
320	1803		Wilton	E	1909	Colonial Revival	clapboard	ASP	No	No	1	1	
321	1809		Wilton	E	1915	Craftsman (Tudor Revival)	half-timber+shingle	ASP	Yes	No	1	1	
322	1813		Wilton	E	1910	Bungalow (Craftsman)	shingle	ASP	Yes	No	1	1	
323	1819		Wilton	E	1915	Colonial Revival (Craftsman)	shingle+clapboard	ASP	Yes	Yes	2		

National Register of Historic Places Nomination Form
 Mayfield Heights Historic District, Cleveland Heights, Cuyahoga County, OHIO
 Property Information Spreadsheet

	A	B	C	D	E	F	G	H	I	J	K	L	M
324	1827		Wilton	E	1905	Colonial Revival (Craftsman)	shingle+clapboard	ASP	No	Yes (Carriage House)	2		
325	1833		Wilton	E	1911	Foursquare (Colonial Revival)	clapboard	ASP	No	Yes	2		
326	1837		Wilton	E	1898	Queen Anne	clapboard+brick	ASP	No	Yes	2		
327	1841		Wilton	E	1909	Bungalow (Craftsman/Tudor)	stucco	ASP	Yes	Attached	1		
328	1857		Wilton	E	1908	Foursquare (Colonial Revival)	clapboard	ASP	Yes	No	1	1	
329											513	110	TOTAL





2903





GILLMORE
SECURITY





























1827



2945



2026

2026
















2893









**FOR
FIRE**

Shur-Stop

REG. U. S. PAT. OFF.

*The Automatic Fireman
on the Wall*

U. S. PAT. NOS. 1,468,163 1,708,867

**THROW AT BASE OF FLAMES
IF ABSENT SHUR-STOP
WORKS AUTOMATICALLY**

INTERNATIONAL
FIRE EQUIPMENT CORP.
STATEN ISLAND, N. Y.

MADE IN U.S.A.







296

296





27063







1816





ADT



2851



3021



2969









SUPERIOR

PERIOR



CHURCH
OUR SERVICES
SUNDAY WORSHIP
EVERYONE IS WELCOME
WEDNESDAY EVENING PRAYERS
THURSDAY MORNING PRAYERS
FRIDAY MORNING PRAYERS
SATURDAY MORNING PRAYERS
SUNDAY SCHOOL
BAPTIST CHURCH OF THE CROSS
14284 SUPERIOR AVENUE
MILWAUKEE, WISCONSIN 53222









UNITED STATES DEPARTMENT OF THE INTERIOR
NATIONAL PARK SERVICE

NATIONAL REGISTER OF HISTORIC PLACES
EVALUATION/RETURN SHEET

REQUESTED ACTION: NOMINATION

PROPERTY NAME: Mayfield Heights Historic District

MULTIPLE NAME:

STATE & COUNTY: OHIO, Cuyahoga

DATE RECEIVED: 8/07/15 DATE OF PENDING LIST: 8/28/15
DATE OF 16TH DAY: 9/14/15 DATE OF 45TH DAY: 9/22/15
DATE OF WEEKLY LIST:

REFERENCE NUMBER: 15000611

REASONS FOR REVIEW:

APPEAL: N DATA PROBLEM: N LANDSCAPE: N LESS THAN 50 YEARS: N
OTHER: N PDIL: N PERIOD: N PROGRAM UNAPPROVED: N
REQUEST: N SAMPLE: N SLR DRAFT: N NATIONAL: N

COMMENT WAIVER: N

ACCEPT RETURN REJECT 9.17.15 DATE

ABSTRACT/SUMMARY COMMENTS:

Entered in
The National Register
of
Historic Places

RECOM./CRITERIA _____

REVIEWER _____ DISCIPLINE _____

TELEPHONE _____ DATE _____

DOCUMENTATION see attached comments Y/N see attached SLR Y/N

If a nomination is returned to the nominating authority, the nomination is no longer under consideration by the NPS.

Carl H. Unterweiser
1805 Middlehurst Road
Cleveland Heights, Ohio 44118
unterweiser@sbcglobal.net
216-321-2092

via e-mail (stietz@ohiohistory.org)

June 17, 2015

Ms. Susan Tietz
National Register and Inventory Manager
State Historic Preservation Office
Ohio History Connection
800 E. 17th Ave.
Columbus, Ohio 43211

RE: National Register of Historic Places Nomination- Mayfield Heights
District in Cleveland Heights, Ohio

Dear Ms. Tietz:

The purpose of this letter is to present my support for the above nomination. I own two house in the above-referenced district and attended the neighborhood meeting on May 18, 2015. I am very enthusiastic about this nomination, not only because I believe the houses and continuity of the neighborhood are worthy of a designation but also because the residents in the neighborhood would value it. All of the neighbors with whom I have spoken support the nomination and look forward to the respect and honor it would garner.

I hope our neighborhood will be found worthy of this designation. Feel free to contact me should you need anything further. Thank you for your kind assistance.

Sincerely,



Carl H. Unterweiser

Susan Tietz

From: Kara O'Donnell <KODonnell@clvhts.com>
Sent: Monday, June 08, 2015 8:44 AM
To: Mark Souther; Chuck Owen (mayfieldheights1896@gmail.com); Susan Tietz
Subject: FW: Support for historic designation for Mayfield Heights neighborhood

See below.

+++++
Kara Hamley O'Donnell
City Planner/Historic Preservation Planner/Storefront Program Coordinator
City of Cleveland Heights, Department of Planning and Development
40 Severance Circle, Cleveland Heights, OH 44118
216-291-4885 fax 216-291-3761
kodonnell@clvhts.com
www.clevelandheights.com

From: JOHN RICHMOND [<mailto:richmond-j@sbcglobal.net>]
Sent: Thursday, June 04, 2015 8:53 PM
To: Kara O'Donnell
Subject: Support for historic designation for Mayfield Heights neighborhood

Dear Ms. O'Donnell:

I am sending this e-mail to register my full support for seeking historic designation for the Mayfield Heights neighborhood of Cleveland Heights. For the past 33 years I have owned a home in this neighborhood. The home is now approximately 119 years old, and I have been restoring it, both inside and out, to as close as is reasonably possible to the way it looked c. 1897. I am, of course, retaining electricity, but I have removed inappropriate siding and restored the original siding and trim. I have also replaced cheap modern plumbing and electrical fixtures with fixtures appropriate to the era in which they would have first been installed or replaced in the house. I have also weatherstripped the original windows and doors, and added insulation to the side walls and above the 3rd floor ceiling. Obviously, I am in the for the long haul and have confidence in the continued viability of this neighborhood.

John Richmond
2856 Mayfield Road
Cleveland Heights, OH 44118
216-233-9531

RECEIVED 2280

AUG - 7 2015

Nat. Register of Historic Places
National Park Service

NATIONAL REGISTER OF HISTORIC PLACES
NPS TRANSMITTAL CHECK LIST

OHIO HISTORIC PRESERVATION OFFICE
800 E. 17th Avenue
Columbus, OH 43211
(614)-298-2000

The following materials are submitted on July 24, 2015
For nomination of the Mayfield Heights HO to the National Register of
Historic Places: Cleveland Heights, Cuyahoga Co, OH

- Original National Register of Historic Places nomination form
 Paper PDF
- Multiple Property Nomination Cover Document
 Paper PDF
- Multiple Property Nomination form
 Paper PDF
- Photographs
 Prints TIFFs
- CD with electronic images
- Original USGS map(s)
 Paper Digital
- Sketch map(s)/Photograph view map(s)/Floor plan(s)
 Paper PDF
- Piece(s) of correspondence
 Paper PDF
- Other _____

COMMENTS:

- Please provide a substantive review of this nomination
- This property has been certified under 36 CFR 67
- The enclosed owner objection(s) do _____ do not _____
Constitute a majority of property owners
- Other: _____



RECEIVED 2280

AUG - 7 2015

Nat. Register of Historic Places
National Park Service

July 24, 2015

J. Paul Loether, Deputy Keeper and Chief, National Register
and National Historic Landmark Programs
National Park Service
National Register of Historic Places
1201 Eye St. NW, 8th Fl. (2280)
Washington D.C. 20005

Dear Mr. Loether:

Enclosed please find three (3) new National Register nominations for Ohio. All appropriate notification procedures have been followed for the new nomination submissions.

NEW NOMINATION

Mayfield Heights Historic District
Stuyvesant Motor Company Building
Newark High School

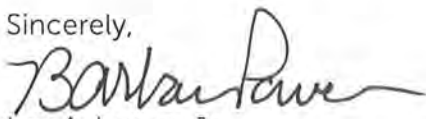
COUNTY

Cuyahoga
Cuyahoga
Licking

The enclosed disks contain the true and correct copy of the nominations for the Mayfield Heights Historic District, Cuyahoga County, OH; Stuyvesant Motor Company Building, Cuyahoga County, OH; and Newark High School, Licking County, OH nominations to the National Register of Historic Places.

If you have questions or comments about these documents, please contact the National Register staff in the Ohio Historic Preservation Office at (614) 298-2000.

Sincerely,


Lox A. Logan, Jr.
Executive Director and CEO
State Historic Preservation Officer
Ohio History Connection

Enclosures