

UNITED STATES DEPARTMENT OF THE INTERIOR
NATIONAL PARK SERVICE



**NATIONAL REGISTER OF HISTORIC PLACES
INVENTORY -- NOMINATION FORM**

Warren County Multiple Resources Nomination City of Bowling Green
Warren County, Kentucky

CONTINUATION SHEET

ITEM NUMBER 8 PAGE 11

Downtown Commercial District
Wa-B-110

Description

The historic core of the city, this district consists of a concentrated group of nineteenth and early twentieth century commercial, governmental and religious structures. Fewer than ten percent of the total number of buildings were built after 1920. It comprises the original center of Bowling Green (the original courthouse square, now a city park), the principal buildings of city, county and federal governments, and a key, three-block long strip of Main Street commercial structures that connects the site of the former Louisville and Nashville Railroad with Fountain Square Park. The railroad depot was moved from the western end of this three-block commercial avenue in the 1920s, and the streetcar that operated after 1889 along Main Street from the depot to a principal hotel at Main and State Streets, has been removed, but the majority of the nineteenth century structures along this route remain. Fountain Square Park functions as the symbolic center of both this district and the city as a whole. Most of the structures in the district are constructed of either brick or stone; cast metal was used extensively for decoration and for storefronts; most of the commercial structures are two or three stories high; there is a dominant use of the Italianate style and its derivatives; for its size, there are surprisingly few vacant lots within the boundaries of the district.

Significance

The Downtown Commercial District is a well-preserved historic core of one of Kentucky's oldest cities. It maintains a strong link to the past through its essentially unaltered town plan as well as through its numerous good examples of nineteenth and early twentieth century architecture. In addition to architecture and community planning, the district has significance in the areas of commerce (it has been the commercial core of the city since its founding); government (a city hall, a county courthouse and a federal courts building-post office); religion (one of the city's oldest churches); theater (an opera house and two cinemas); and landscape architecture (a nineteenth century landscaped urban park).

The justification for the boundaries of the Downtown Commercial District is that on all sides there are either empty lots or structures of less historical or architectural significance and later construction dates.

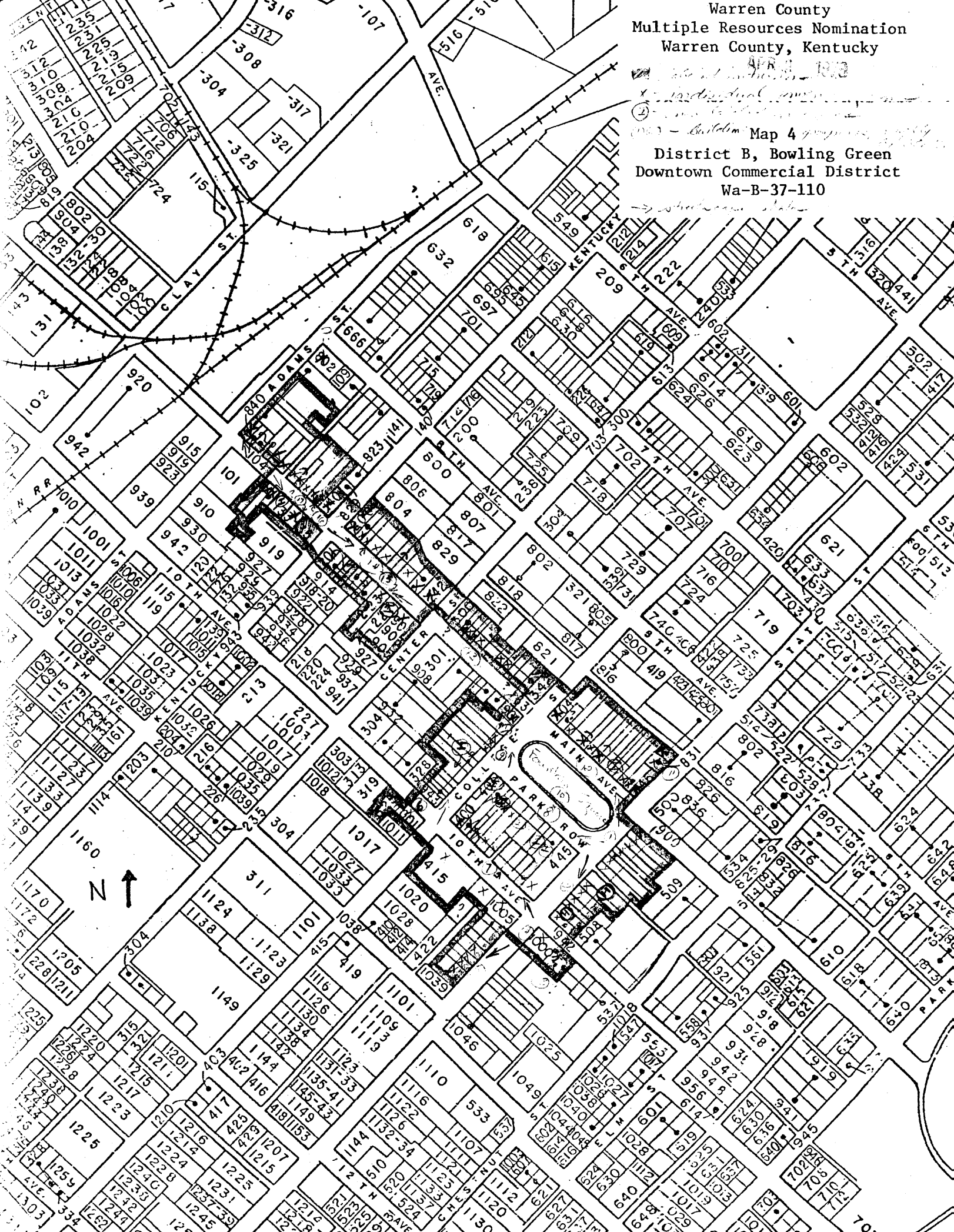
Number of buildings: 114

Number of contributing buildings: 113

Number of intrusions: 9 (see Item Number 7, page 4) → 8 are empty lots

Warren County
Multiple Resources Nomination
Warren County, Kentucky

4784 1013
x - individual owner
② - building
Map 4
District B, Bowling Green
Downtown Commercial District
Wa-B-37-110



KENTUCKY HISTORIC RESOURCES INVENTORY

Wa-B-37 APR 9 1979

1. Historic Name (s) + Younglove Drugs/Quigley-Younglove Building

Original Owner Thomas Quigley

Present Name Williams Drugs / Fletcher's Drugs

3. Owner's Name William H. Fletcher

4. Owner's Address 1129 College St

5. Location 700 State St SE corner State and Main Sts.

6. Open to Public Yes No

7. Visible from road Yes No

8. Ownership Private Local State Federal

9. Local Contact/Organization

22. ADD/County BARI V / WA

23. Zoning Classification Magisterial District

24. U.S.G. S. Quadrant (15'/75") Bowling Green South

25. UTM Reference within District B

26. Prehistoric Site Object Structure Building

27. District Yes No Name: BG Commercial

28. Significance Evaluation NR

10. Site Plan with North Arrow

11. Architect

12. Builder Thomas Quigley

13. Date c. 1840 - (1837)

14. Style Greek Revival

15. Original Use dwelling

16. Present Use Commercial

17. Condition Interior excellent Exterior excellent/altere

29. Status National Landmark National Register Landmark Certificate Kentucky Survey Local Landmark HABS/HAER

30. Theme Primary Commerce Secondary architecture Other

31. Endangered Yes No Roll 2


32. * 13 + 2 Rolls * Roll No Picture Directi

18. Description three-story - three bay - brick + Flemish bond brick - stone trim - flat lintels with Bull's eye corner blocks - parapet end walls supported on decorative stone blocks at cornice line - altered street level - side passage, double pile plan - original door + surround moved to 1324 Chestnut St. - original box cornice - 2 stage rear addition

19. History in same style - * The builder Thomas Quigley came from Virginia, built the drugstore in 1837. It was sold to Joseph E Younglove in 1844 and remained in the family until 1916. At that time it was purchased by Oscar Fletcher the father of William who intended the store after his father's death. * Original Door now at 1324 Chestnut St

20. Significance Constructed in 1837 this is probably the best commercial structure in Bowling Green; proximity to other similar historic structures; strongly contributes to the plan of the town; particularly clear illustration of a popular style and type.

21. Source of Information + Beard - Old Homes In and Near Bowling Green, Kentucky - NR form (submitted by Kevin Hunter) * Davis, "Historic Preservation Inventory for the Fountain Square Mall of Bowling Green, Ky." MA thesis, WKU.



33. Tape No. Negative No. *

34. Prepared by: KTG - JCH

35. Organization KHC

36. Date Spring 78

37. Revision Dates Hunter

38. Staff Review

1. Historic Name (s)
Original Owner
Present Name **Fast Printing Center
Kiddie Town Clothing**

3. Owner's Name
Mrs. O. L. Johnson

4. Owner's Address
P.O. Box 735

5. Location
**(904 + 906 State St)
E. side State St, btwn Park Row & Main**

6. Open to Public Yes No

7. Visible from road Yes No

8. Ownership
Private
Local
State
Federal

9. Local Contact/Organization

22. ADD/County **BARI / WA**

23. Zoning Classification
Magisterial District **B**

24. U.S.G. S. Quadrant (15'/75')
Bowling Green South

25. UTM Reference **within District B**

26. Prehistoric Site
Historic Site Building
Object
Structure

27. District Yes No
Name: **B. G. Commercial**

28. Significance Evaluation
inventory

10. Site Plan with North Arrow

11. Architect

12. Builder

13. Date **last 1/4 19th**

14. Style

15. Original Use
commercial

16. Present Use
Commercial


17. Condition
Interior
Exterior **good/much altered**

29. Status
National Landmark
National Register
Landmark Certificate
Kentucky Survey
Local Landmark
HABS/HAER

30. Theme
Primary **Commerce**
Secondary
Other

31. Endangered Yes No

18. Description **three-story three-bay - brick; painted white - divided for seven double occupancy; all ornament removed.**



19. History ***The Settle Building a well-known landmark in early Bowling Green was the previous structure located on this site.**

Roll No. **2+34**

Picture No.

Direction **(with Wa-BG.)**

20. Significance **close proximity to other similar historic structures; contributes to town plan.**

33. Tape No. **Negative No.**

34. Prepared by: **KTG-JCH**

35. Organization **KHC**

36. Date **Spring 1978**

21. Source of Information ***Davis "Historic Preservation Inventory for the Fountain Square Mall of Bowling Green, Ky" MA thesis, WKU.**

37. Revision Dates

38. Staff Review

1. Historic Name (s) **Combs Building**
 Original Owner **+ Paul P. Combs**
 Present Name **Fidelity Federal Savings Loan**

3. Owner's Name **Wallace McGinley**

4. Owner's Address **Box 69 Scottsville Rd**
(908 State)
E. side State St, btwn Park Row + Main

6. Open to Public Yes No
 7. Visible from road Yes No

8. Ownership Private
 Local
 State
 Federal

9. Local Contact/Organization

22. ADD/County **BARREN WA**

23. Zoning Classification **Magisterial District**

24. U.S.G. S. Quadrant (15'/75') **Bowling Green South**

25. UTM Reference **within District B**

26. Prehistoric Site Historic Site Object Structure Building

27. District Yes No
 Name: **B. G. Commercial**

28. Significance Evaluation inventory

10. Site Plan with North Arrow

11. Architect

12. Builder

13. Date **last 1/4 19th c.**

14. Style

15. Original Use **commercial**

16. Present Use **commercial**

17. Condition Interior Exterior **good/alterd**

29. Status National Landmark National Register Landmark Certificate Kentucky Survey Local Landmark HABS/HAER

30. Theme Primary **commerce** Secondary **arch.** Other

31. Endangered Yes No

18. Description **two - 1/2 story - 3 bay - brick - stone trim**
alterd street level



19. History

Roll No. **2**
 Picture No.
 Direction

20. Significance **close proximity to other similar historic structures; contributes to town plan.**

33. Tape No. **Negative No.**
 34. Prepared by: **KTG-JCH**
 35. Organization **KHC**

21. Source of Information **+ Davis, "Historic Preservation Inventory for the Fountain Square Mall of Bowling Green, Ky." MA thesis, WKU**

36. Date **Spring 1978**
 37. Revision Dates **38. Staff Review**

KENTUCKY HISTORIC RESOURCES INVENTORY

Wa-B-40

1. Historic Name (s) Greer Building
 Original Owner + Mrs Louise Greer
 Present Name Jack Russell's - Lois Beauty Shop

3. Owner's Name Dr. Larry Pack and Virginia Natcher

4. Owner's Address 638 East Main St.

5. Location (910 + 912 State St)
E. side State St; facing Fountain Square

6. Open to Public Yes No
 7. Visible from road Yes No

8. Ownership Private
 Local
 State
 Federal

9. Local Contact/Organization

22. ADD/County BARIV/WA

23. Zoning Classification Magisterial District (37)

24. U.S.G. S. Quadrant (15'/75') Bowling Green South

25. UTM Reference within District B

26. Prehistoric Site Object
 Historic Site Structure

27. District Yes No
 Name: B.G. Commercial

28. Significance Evaluation Ky. Survey

10. Site Plan with North Arrow

11. Architect

12. Builder

13. Date last 1/4 19th c.

14. Style

15. Original Use commercial

16. Present Use commercial


17. Condition
 Interior
 Exterior excellent

29. Status National Landmark
 National Register
 Landmark Certificate
 Kentucky Survey
 Local Landmark
 HABS/HAER


30. Theme Primary commerce
 Secondary arch
 Other

31. Endangered Yes No

18. Description two-story - six bay - metal sheathing - divided for double occupancy - metal cornice - altered street level



19. History + Originally used as office and storage space



20. Significance proximity to other similar historic structures; contributes to town plan.

33. Tape No. _____ Negative No. _____

34. Prepared by: KTG-JCH

35. Organization KHC

36. Date Spring 1978

37. Revision Dates _____ 38. Staff Review _____

21. Source of Information + Davis "Historic Preservation Inventory for the Fountain Square Mall of Bowling Green, Ky." A thesis, WKU.

DFC 12

KENTUCKY HISTORIC RESOURCES INVENTORY

Wa-B-41

1. Historic Name (s) *Turpin Building

22. ADD/County BARIV/WA

Original Owner Mary M. Turpin

23. Zoning Classification
Magisterial District ~~68~~

Present Name Town Square Cafe
Kentucky Finance Loans

24. U.S.G. S. Quadrant (15'/75')
Bowling Green South

3. Owner's Name
Blanche Turpin Estate

25. UTM Reference within District B
Zone Easting Northing

4. Owner's Address
American National Bank trust fund 922 State St

5. Location (914+916 State St)
E. side State St facing Park Row + Square

26. Prehistoric Site Object
Historic Site Structure

6. Open to Public Yes No

7. Visible from road Yes No

8. Ownership Private

27. District Yes No
Name: B. G. commercial

9. Local Contact/Organization

Local
State
Federal

28. Significance Evaluation
NR Date

10. Site Plan with North Arrow

11. Architect

29. Status National Landmark

12. Builder

National Register

13. Date
last 1/4 19th c

Landmark Certificate

14. Style
Venetian Gothic

Kentucky Survey

15. Original Use
Commercial

Local Landmark

16. Present Use
commercial

HABS/HAER

17. Condition

30. Theme


Interior
Exterior excellent/altere

31. Endangered Yes No
Roll 4 Roll 2

18. Description five bay - two - story stone - ~~brick~~ Venetian Gothic
stone front - brick party walls - metal
cornice - carved stone window surrounds -
elaborate engaged columns at edges of
façade



19. History *The original structure located on this site
is the present building. It originally housed the
Commercial Club which served as an early
Chamber of Commerce. Some of the present stone
carvings came from the Ogden College Building



20. Significance The Commercial Club which originally
occupied this site served the community as an early
Chamber of Commerce; close proximity to other
similar historic structures; particularly clear
illustration of an unusual style; contributes to
town plan.

33. Tape No. Roll 34 Negative No.

34. Prepared by:
KTG-JCH

35. Organization
KHC

36. Date Spring 1978

21. Source of Information *Davis, Historic Preservation Inventory
for the Fountain Square Mall of Bowling Green, Ky

37. Revision Dates 38. Staff Review


1. Historic Name (s) Garvin Building
 Original Owner Mr. Garvin
 Present Name Norman's Clothing Store
 3. Owner's Name Ely and Ruby Norman
 4. Owner's Address 3415 West End # 501 Nashville, TN 37203
 5. Location E. side State St, facing Park Row (918 State)
 6. Open to Public Yes No
 7. Visible from road Yes No
 9. Local Contact/Organization _____
 8. Ownership Private
 Local
 State
 Federal

22. ADD/County BARI/V/WA
 23. Zoning Classification (S)
 Magisterial District _____
 24. U.S.G. S. Quadrant (15'/75') Bowling Green South
 25. UTM Reference within District B
 Zone _____ Easting _____ Northing _____
 26. Prehistoric Site _____ Object _____
 Historic Site _____ Structure _____
 Building
 27. District Yes No
 Name: B.G. Commercial

10. Site Plan with North Arrow _____
 11. Architect _____
 12. Builder _____
 13. Date last 1/4 19th c.
 14. Style Italianate
 15. Original Use Commercial
 16. Present Use Commercial
 17. Condition
 Interior _____
 Exterior excellent/altere

28. Significance Evaluation NR
 29. Status _____ Date _____
 National Landmark
 National Register
 Landmark Certificate
 Kentucky Survey
 Local Landmark
 HABS/HAER
 30. Theme Commerce
architecture
 Primary _____
 Secondary _____
 Other _____
 31. Endangered Yes No

18. Description three-story - three way stone front - brick party walls - four windows - original metal cornice - altered street level
cornice strips over



19. History Built during the last 1/4 of the 19th cent. in the Italianate style.

Roll No. 2+34
 Picture No. _____
 Direction _____

20. Significance close proximity to other similar historic structures; particularly clear illustration of a popular style; contributes to town plan.

33. Tape No. _____ Negative No. 34
 34. Prepared by: KTG-JCH
 35. Organization KHC
 36. Date Spring 1978

21. Source of Information Davis, Historic Preservation Inventory for the Fountain Square Mall of Bowling Green, Ky.

37. Revision Dates _____ 38. Staff Review _____

KENTUCKY HISTORIC RESOURCES INVENTORY

Wa-B-43

1. Historic Name (s) T.C. Mitchell (plaque) Bldg. *

Original Owner
Present Name Baldwin Shoes
Witt's Hallmark Cards

3. Owner's Name Nat. H. Clarkson, Agent

4. Owner's Address 132 Alumni Drive, Hopkinsville 42240

5. Location 926-928 State
E. side State St, btwn 10th St. + Park Row

6. Open to Public Yes No

7. Visible from road Yes No

8. Ownership Private
 Local
 State
 Federal

9. Local Contact/Organization

22. ADD/County BARI V/ WA

23. Zoning Classification
Magisterial District B3

24. U.S.G. S. Quadrant (15'/75')
Bowling Green South

25. UTM Reference within District B

26. Prehistoric Site Object
Historic Site Structure
 Building

27. District Yes No
Name: B.G. Commercial

28. Significance Evaluation Ky. Survey

10. Site Plan with North Arrow

11. Architect

12. Builder

13. Date 1903*

14. Style

15. Original Use Commercial

16. Present Use Commercial

17. Condition
Interior
Exterior excellent

29. Status National Landmark
 National Register
 Landmark Certificate
 Kentucky Survey
 Local Landmark
 HABS/HAER

30. Theme
Primary Commerce
Secondary architecture
Other

31. Endangered Yes No
Roll 4 Roll 2

18. Description two and 1/2 story - seven bay brick - molded brick cornice - segmental windows - jack arches - division for double occupancy - pressed red brick



19. History

20. Significance close proximity to other similar historic structures; exhibits outstanding craftsmanship.

Roll No. 2 and 4

Picture No. _____

Direction _____

33. Tape No. _____ Negative No. _____

34. Prepared by: KTG-JCH

35. Organization KHC


36. Date Spring 1978

37. Revision Dates _____ 38. Staff Review _____

21. Source of Information * plaque

KENTUCKY HISTORIC RESOURCES INVENTORY


Wa-B-44

1. Historic Name (s) Original Owner Present Name		22. ADD/County BARI v/ WA <input type="checkbox"/> <input type="checkbox"/> <input type="checkbox"/>								
3. Owner's Name Monfried Optical Mrs. L. O. Johnson		23. Zoning Classification Magisterial District <input checked="" type="checkbox"/>								
4. Owner's Address P.O. Box 735, B.G.		24. U.S.G. S. Quadrant (15'/75') Bowling Green South								
5. Location E. side 930-932 State St, btwn 10th St. + Park Row		25. UTM Reference within District B <table border="1" style="width:100%; text-align:center;"><tr><td>Zone</td><td>Easting</td><td>Northing</td></tr><tr><td> </td><td> </td><td> </td></tr></table>		Zone	Easting	Northing				
Zone	Easting	Northing								
6. Open to Public <input checked="" type="radio"/> Yes <input type="radio"/> No		26. Prehistoric Site <input type="checkbox"/> Historic Site <input type="checkbox"/> Object Structure								
7. Visible from road <input checked="" type="radio"/> Yes <input type="radio"/> No		27. District <input checked="" type="radio"/> Yes <input type="radio"/> No Name: B.G. Commercial								
8. Ownership <input checked="" type="checkbox"/> Private <input type="checkbox"/> Local <input type="checkbox"/> State <input type="checkbox"/> Federal		28. Significance Evaluation Inventory <input checked="" type="radio"/>								
9. Local Contact/Organization		29. Status <table border="1" style="width:100%;"><tr><td>National Landmark</td><td rowspan="6" style="text-align:center; vertical-align:middle;">Date</td></tr><tr><td>National Register</td></tr><tr><td>Landmark Certificate</td></tr><tr><td>Kentucky Survey</td></tr><tr><td>Local Landmark</td></tr><tr><td>HABS/HAE R</td></tr></table>		National Landmark	Date	National Register	Landmark Certificate	Kentucky Survey	Local Landmark	HABS/HAE R
National Landmark	Date									
National Register										
Landmark Certificate										
Kentucky Survey										
Local Landmark										
HABS/HAE R										
10. Site Plan with North Arrow		30. Theme Primary: <u>Commerce</u> Secondary: <u>arch</u> Other: <table border="1" style="width:20px; height:20px; display:inline-table;"></table>								
11. Architect		31. Endangered <input checked="" type="radio"/> Yes <input type="radio"/> No								
12. Builder		32. 								
13. Date last 1/4 19th c.		Roll No. <u>2</u>								
14. Style Italianate <input type="checkbox"/> <input type="checkbox"/>		Picture No. _____								
15. Original Use Commercial		Direction _____								
16. Present Use commercial		33. Tape No. _____ Negative No. _____								
17. Condition Interior <input type="checkbox"/> <input type="checkbox"/> Exterior <u>good/altered</u>		34. Prepared by: KTG - JCH								
18. Description two-story - four bay brick - metal hood moldg - cornice removed - street level altered		35. Organization KHC								
19. History		36. Date Spring 1978								
20. Significance close proximity to other similar historic structures;		37. Revision Dates _____ 38. Staff Review _____								
21. Source of Information										

KENTUCKY HISTORIC RESOURCES INVENTORY

Wa-B-45

<p>1. Historic Name (s)</p> <p>Original Owner</p> <p>Present Name</p>			<p>22. ADD/County <u>BARIV/WA</u> <input type="checkbox"/></p>																			
<p>3. Owner's Name</p> <p><u>The Book Shop</u> <u>Elizabeth Greer</u></p>			<p>23. Zoning Classification</p> <p>Magisterial District <input checked="" type="checkbox"/></p>																			
<p>4. Owner's Address</p> <p><u>Box 838, B.G.</u></p>			<p>24. U.S.G. S. Quadrant (15'/75')</p> <p><u>Bowling Green South</u></p>																			
<p>5. Location</p> <p><u>936 State St, btwn. 10th + Park Row</u></p>			<p>25. UTM Reference <u>within District B</u></p> <table border="1" style="width:100%; border-collapse: collapse;"> <tr> <td style="width:33%; height: 20px;"> </td> <td style="width:33%; height: 20px;"> </td> <td style="width:33%; height: 20px;"> </td> </tr> <tr> <td style="text-align:center;">Zone</td> <td style="text-align:center;">Easting</td> <td style="text-align:center;">Northing</td> </tr> </table>						Zone	Easting	Northing											
Zone	Easting	Northing																				
<p>6. Open to Public</p> <p><input checked="" type="radio"/> Yes <input type="radio"/> No</p>		<p>7. Visible from road</p> <p><input checked="" type="radio"/> Yes <input type="radio"/> No</p>	<p>8. Ownership</p> <p>Private <input checked="" type="checkbox"/></p> <p>Local <input type="checkbox"/></p> <p>State <input type="checkbox"/></p> <p>Federal <input type="checkbox"/></p>		<p>26. Prehistoric Site</p> <p>Historic Site <input checked="" type="checkbox"/></p> <p>Object Structure</p>																	
<p>9. Local Contact/Organization</p>			<p>27. District</p> <p><input checked="" type="radio"/> Yes <input type="radio"/> No</p> <p>Name: <u>B.G. Commercial</u></p>																			
<p>10. Site Plan with North Arrow</p>			<p>28. Significance Evaluation</p> <p><u>Ky. Survey</u> <input checked="" type="checkbox"/></p>																			
<p>11. Architect</p>			<p>29. Status</p> <table border="1" style="width:100%; border-collapse: collapse;"> <tr> <td style="width:33%;">National Landmark</td> <td style="width:33%; height: 20px;"> </td> <td style="width:33%;">Date</td> </tr> <tr> <td>National Register</td> <td style="height: 20px;"> </td> <td> </td> </tr> <tr> <td>Landmark Certificate</td> <td style="height: 20px;"> </td> <td> </td> </tr> <tr> <td>Kentucky Survey</td> <td style="height: 20px;"> </td> <td> </td> </tr> <tr> <td>Local Landmark</td> <td style="height: 20px;"> </td> <td> </td> </tr> <tr> <td>HABS/HAER</td> <td style="height: 20px;"> </td> <td> </td> </tr> </table>		National Landmark		Date	National Register			Landmark Certificate			Kentucky Survey			Local Landmark			HABS/HAER		
National Landmark		Date																				
National Register																						
Landmark Certificate																						
Kentucky Survey																						
Local Landmark																						
HABS/HAER																						
<p>12. Builder</p>			<p>30. Theme</p> <p>Primary <u>Commerce</u></p> <p>Secondary <u>arch</u></p> <p>Other</p>																			
<p>13. Date</p> <p><u>last 1/4 19th c.</u></p>			<p>31. Endangered</p> <p><input checked="" type="radio"/> Yes <input type="radio"/> No</p>																			
<p>14. Style</p> <p><input type="checkbox"/></p>			<p>32.</p>																			
<p>15. Original Use</p> <p><u>commercial</u></p>			<p>Roll No. <u>2</u></p>																			
<p>16. Present Use</p> <p><u>commercial</u></p>			<p>Picture No. _____</p>																			
<p>17. Condition</p> <p>Interior <input type="checkbox"/></p> <p>Exterior <u>excellent/altered</u></p>			<p>Direction _____</p>																			
<p>18. Description</p> <p><u>two-story - three bay metal front - altered street level</u></p>			<p>33. Tape No. _____ Negative No. _____</p>																			
<p>19. History</p>			<p>34. Prepared by:</p> <p><u>KTG-JCH</u></p>																			
<p>20. Significance</p> <p><u>close proximity to other similar historic structures.</u></p>			<p>35. Organization</p> <p><u>KHC</u></p>																			
<p>21. Source of Information</p>			<p>36. Date</p> <p><u>Spring 1978</u></p>																			
			<p>37. Revision Dates _____ 38. Staff Review _____</p>																			



KENTUCKY HISTORIC RESOURCES INVENTORY

Wa-B-46


1. Historic Name (s)
Original Owner
Present Name
3. Owner's Name
4. Owner's Address
5. Location
6. Open to Public
7. Visible from road
8. Ownership
9. Local Contact/Organization

22. ADD/County
23. Zoning Classification
24. U.S.G. S. Quadrant (15'/75')
25. UTM Reference within District B
26. Prehistoric Site
27. District
28. Significance Evaluation

10. Site Plan with North Arrow
11. Architect
12. Builder
13. Date
14. Style
15. Original Use
16. Present Use
17. Condition

29. Status
30. Theme
31. Endangered

18. Description



19. History

Roll No.
Picture No.
Direction

20. Significance

33. Tape No. Negative No.
34. Prepared by:
35. Organization
36. Date
37. Revision Dates 38. Staff Review

21. Source of Information

37. Revision Dates 38. Staff Review

1. Historic Name (s) Jessee Building*
 Original Owner P. C. Jessee
 Present Name The Caribou/Hilliard, Lyons, Inc.
 3. Owner's Name Alma Francis
 4. Owner's Address 1332 Edgewood
 5. Location (511)-511 1/2 south side 10th - between State + Chestnut
 6. Open to Public Yes No
 7. Visible from road Yes No
 8. Ownership Private
 Local
 State
 Federal
 9. Local Contact/Organization

22. ADD/County Barran River/Warren
 23. Zoning Classification Magisterlal District
 24. U.S.G. S. Quadrant (15'/75') Bowling Green South
 25. UTM Reference within District B
 Zone Easting Northing
 26. Prehistoric Site Historic Site Object Structure
Building
 27. District Yes No
 Name: B.G. Commercial
 28. Significance Evaluation Inventory

10. Site Plan with North Arrow

11. Architect
 12. Builder
 13. Date 1912*
 14. Style
 15. Original Use Commercial
 16. Present Use Commercial
 17. Condition
 Interior
 Exterior excellent

29. Status National Landmark National Register Landmark Certificate Kentucky Survey Local Landmark HABS/HAER
 30. Theme Primary commerce
 Secondary architecture
 Other
 31. Endangered Yes No
 32.

18. Description 2 story brick; largely intact street front; 3-part elevation; brick detail;



19. History see Wa-B-191 for P.C. Jessee House.

Roll No. 43
 Picture No. _____
 Direction _____

20. Significance close proximity to other similar historic structures

33. Tape No. _____ Negative No. _____
 34. Prepared by: KTG-JCH
 35. Organization KHC
 36. Date Spring 1978

21. Source of Information *plaque

37. Revision Dates _____ 38. Staff Review _____

1. Historic Name (s)
Original Owner
Present Name

3. Owner's Name
American National Bank c/o Rhea G Price

4. Owner's Address
922 State

5. Location
NE SE corner State + 10th (1002 State)

6. Open to Public
 Yes No

7. Visible from road
 Yes No

8. Ownership
Private
Local
State
Federal

9. Local Contact/Organization

22. ADD/County
Barren River/Warren

23. Zoning Classification
Magisterial District

24. U.S.G. S. Quadrant (15'/75')
Bowling Green South

25. UTM Reference within District B
Zone Easting Northing

26. Prehistoric Site
Historic Site
Building

27. District
Name: B. G. Commercial

10. Site Plan with North Arrow

11. Architect

12. Builder

13. Date
1st 1/3 20th c.

14. Style

15. Original Use
Commercial

16. Present Use
Commercial

17. Condition
Interior
Exterior good

28. Significance Evaluation
Inventory

29. Status
National Landmark
National Register
Landmark Certificate
Kentucky Survey
Local Landmark
HABS/HAER

30. Theme
Primary commerce
Secondary architecture
Other

31. Endangered
 No Yes

18. Description
2 story stone; projecting central entry bay



19. History

Roll No. 43-44
Picture No.
Direction

20. Significance
close proximity to other similar historic structures.

33. Tape No. Negative No.
34. Prepared by: KTG-JCH
35. Organization KHC
36. Date Spring 1978
37. Revision Dates 38. Staff Review

21. Source of Information

1. Historic Name (s)
Original Owner NORMAN LEWIS STARR

22. ADD/County BR Riv/WA

7. Present Name

23. Zoning Classification
Magisterial District

3. Owner's Name 1023 - Reed Hoskins - Norman Lewis - 1023 State
1027 - JH Barnard 804 Chestnut St, Bowling Green

24. U.S.G. S. Quadrant (15'/75')
Bowling Green South

4. Owner's Address
1029 Alma Francis - 1332 Edgewood Dr, Bowling Green

25. UTM Reference within District B
Zone Easting Northing

5. Location
(1023 27 29) west side State (btwn 10th + 11th)

26. Prehistoric Site Object
Historic Site Structure

6. Open to Public
 Yes No

7. Visible from road
 Yes No

8. Ownership
Private

27. District
 Yes No

9. Local Contact/Organization

Local
State
Federal

Name: B. G. Commercial

10. Site Plan with North Arrow

11. Architect

28. Significance Evaluation
Ky. Survey

12. Builder

29. Status
National Landmark
National Register
Landmark Certificate
Kentucky Survey
Local Landmark
HABS/HAER

13. Date
1st 1/4 20th c.

14. Style

30. Theme
Primary Commerce
Secondary arch.
Other


15. Original Use
Commercial

16. Present Use
(good) Commercial

17. Condition
Interior
Exterior good

31. Endangered
 Yes No

18. Description 10-bay 2 story brick and stone, partly original storefronts; divided for triple occupancy; bays divided at 2nd floor by brick pilasters; stone detail



19. History

Roll No. 43
Picture No.
Direction

20. Significance close proximity to other similar historic structures

33. Tape No. Negative No.
34. Prepared by:
KTG - JCH

21. Source of Information

35. Organization
KHC
36. Date Spring 1978
37. Revision Dates 38. Staff Review

KENTUCKY HISTORIC RESOURCES INVENTORY

Wa-B-50

1. Historic Name (s)
Original Owner
Present Name

22. ADD/County
Barren River/Warren

3. Owner's Name
Chester M. Hock Agency

23. Zoning Classification
Magisterial District

4. Owner's Address
Box 1155

24. U.S.G. S. Quadrant (15'/75')
Bowling Green South

5. Location
1019 West side State St. (btwn 10th + 11th)

25. UTM Reference within District B
Zone Easting Northing

6. Open to Public
Yes No

7. Visible from road
Yes No

8. Ownership
Private
Local
State
Federal

26. Prehistoric Site
Historic Site
Building

9. Local Contact/Organization

27. District
Name: B.G. Commercial

28. Significance Evaluation
Inventory

10. Site Plan with North Arrow

11. Architect

12. Builder

13. Date
turn of century

14. Style

15. Original Use
Commercial

16. Present Use
commercial

17. Condition
Interior
Exterior good/alterred


29. Status
National Landmark
National Register
Landmark Certificate
Kentucky Survey
Local Landmark
HABS/HAER

30. Theme
Primary Commerce
Secondary arch
Other

18. Description
2 story brick; altered store-front; eccentric 2nd floor treatment

31. Endangered
Yes
No

19. History

32. 

20. Significance
close proximity to other similar historic structures

Roll No. 43
Picture No.
Direction

21. Source of Information

33. Tape No. Negative No.
34. Prepared by:
KTC - JCH

35. Organization
KTC

36. Date
Spring 1978

37. Revision Dates 38. Staff Review

KENTUCKY HISTORIC RESOURCES INVENTORY

Wa-B-51

1. Historic Name (s) Bowling Green Presbyterian Ch
 Original Owner Trustees
 Present Name (B.G.) Presbyterian Church
 3. Owner's Name Trustees, Bowling Green Presbyterian Church
 4. Owner's Address 1005 State St.

22. ADD/County Bariv./Wa
 23. Zoning Classification Magisterial District
 24. U.S.G. S. Quadrant (15'/75') Bowling Green South
 25. UTM Reference within District B

5. Location SW corner 10th and State (1005 State)
 6. Open to Public Yes No
 7. Visible from road Yes No
 8. Ownership Private
 Local State Federal
 9. Local Contact/Organization


26. Prehistoric Site Object
 Historic Site Structure
 Building
 27. District Yes No
 Name: B.G. commercial

10. Site Plan with North Arrow

11. Architect
 12. Builder
 13. Date 1833* c.1880 (visual)
 14. Style Gothic Revival
 15. Original Use church
 16. Present Use church
 17. Condition Interior
 Exterior good

28. Significance Evaluation National Register
 29. Status National Landmark
National Register
Landmark Certificate
Kentucky Survey 24 June 1970
Local Landmark
HABS/HAER
 30. Theme architecture
 Primary religion
 Secondary
 Other

18. Description wave-end form; central projecting entrance tower with spire; brick with brick detail; buttress strips on 10th St. side; pointed arch openings; wooden tracery; raking corbel table cornice; openings set in recessed panels



19. History * The first Presbyterian church in Bowling Green was erected in 1819 between Colloge and Center streets. After it was destroyed by fire a second church was built in 1833 on the present site. In 1949 it was united with the Westminster Church. The structure itself has been slightly remodeled but still retains its original character.

20. Significance The first Presbyterian has the oldest congregation in Bowling Green. The first church was erected in 1819; close proximity to other interrelated structures; strongly contributes to expression of form of community; particularly clear illustration of a common style.

33. Tape No. Roll 43 Negative No.
 34. Prepared by: KTG-JCH
 35. Organization KHC
 36. Date Spring 1978

21. Source of Information * Beard, Old Homes in and Near Bowling Green, Kentucky and church historian.

37. Revision Dates
 38. Staff Review

KENTUCKY HISTORIC RESOURCES INVENTORY

Wa-B-52

1. Historic Name (s) Cooke Building*

22. ADD/County 3ARIV/WA

Original Owner

23. Zoning Classification
Magisterial District (75)

Present Name City County Planning Commission Building

24. U.S.G. S. Quadrant (15'/75')
Bowling Green South

3. Owner's Name Bowling Green Presbyterian Church

25. UTM Reference within District B

4. Owner's Address 1005 State

Zone Easting Northing

5. Location 437 E 10th St ; btwn. College + State Sts.

26. Prehistoric Site Object
Historic Site Structure

6. Open to Public
 Yes No

7. Visible from road
 Yes No

8. Ownership
Private

27. District Yes No
Name: B.G. Commercial

9. Local Contact/Organization

Local
State
Federal

28. Significance Evaluation
NR

10. Site Plan with North Arrow

11. Architect

29. Status
National Landmark
National Register
Landmark Certificate
Kentucky Survey
Local Landmark
HABS/HAER

12. Builder

13. Date 3rd 1/4 19th C.

30. Theme
Primary architecture
Secondary commerce
Other

14. Style Italianate

15. Original Use Commercial


31. Endangered Yes No

16. Present Use Commercial

17. Condition
Interior good
Exterior good

18. Description three-story-brick - stone + wood trim - street level post + lintel in stone - wooden cornice - middle four of ten bays breaks forward - elaborate hoodmold over courthouse park entrance - key site - complements " round-headed windows

19. History



20. Significance close proximity to other similar historic structures; strongly contributes to the form of the community; particularly clear illustration of popular style.

33. Tape No. Negative No.

34. Prepared by: KTG-JCH

21. Source of Information * Irene M. Sumpter

35. Organization KHC

36. Date Spring 1978

37. Revision Dates 38. Staff Review

KENTUCKY HISTORIC RESOURCES INVENTORY

Wa-B-53

1. Historic Name (s) Warren County Jail		22. ADD/County Barren River/Warren <input type="checkbox"/> <input type="checkbox"/> <input type="checkbox"/>	
Original Owner		23. Zoning Classification	
Present Name Warren County Jail		Magisterial District	
3. Owner's Name Warren County		24. U.S.G. S. Quadrant (15'/75') Bowling Green South	
4. Owner's Address 90 Judge Basil Griffin - Warren Co. Court House		25. UTM Reference within District B	
5. Location behind County Courthouse and Wa-B-52		Zone Easting Northing	
6. Open to Public No		26. Prehistoric Site Building	
7. Visible from road Yes		Historic Site Building	
8. Ownership <input checked="" type="checkbox"/> Private		Object Structure	
9. Local Contact/Organization		27. District Yes No	
		Name: B.G. Commercial	
10. Site Plan with North Arrow		28. Significance Evaluation NR	
11. Architect J.M. Ingram*		29. Status <input type="checkbox"/> National Landmark	
12. Builder		Date	
13. Date 1939*		<input type="checkbox"/> National Register	
14. Style Art Deco <input type="checkbox"/> <input type="checkbox"/>		<input type="checkbox"/> Landmark Certificate	
15. Original Use jail		<input type="checkbox"/> Kentucky Survey	
16. Present Use jail		<input type="checkbox"/> Local Landmark	
17. Condition <input type="checkbox"/> <input type="checkbox"/>		<input type="checkbox"/> HABS/HAER	
Interior		30. Theme local government <input type="checkbox"/> <input type="checkbox"/> <input type="checkbox"/>	
Exterior good		Secondary architecture	
18. Description concrete		Other	
		31. Endangered Yes No	
		32.	
19. History * A WPA project erected in 1939 - the architects were J.M. Ingram and Jack Koontz. ** First jail in the South built with reinforced concrete inner cells - The original jail on this site was built in 1860.		ATTACH PHOTO constricted site prevents photos.	
20. Significance Erected in 1939 this was the first jail in the South built with reinforced concrete inner cells; close proximity to other interrelated historic structures; particularly clear illustration of a common style; contributes to form of community.		Roll No. _____	
21. Source of Information * plaque		Picture No. _____	
* Camilla Gerard Collection no. 16		Direction _____	
by library		33. Tape No. _____ Negative No. _____	
Western Kentucky Univ.		34. Prepared by: KTG-JCH	
		35. Organization KHC	
		36. Date Spring 1978	
		37. Revision Dates _____ 38. Staff Review _____	

KENTUCKY HISTORIC RESOURCES INVENTORY

Wa-B-54


1. Historic Name (s) Warren County Courthouse
 Original Owner Warren County
 Present Name Warren County Courthouse
 3. Owner's Name Warren County
 4. Owner's Address c/o Judge Basil Griffin ~~College~~
 5. Location 10th and College Sts; SE corner
 6. Open to Public Yes No
 7. Visible from road Yes No
 8. Ownership Private Local State Federal
 9. Local Contact/Organization

22. ADD/County BARIV/WA
 23. Zoning Classification Magisterial District
 24. U.S.G. S. Quadrant (15'/75') Bowling Green South
 25. UTM Reference within District B
 26. Prehistoric Site Historic Site Building
 27. District Yes No
 Name: B. G. Commercial
 28. Significance Evaluation NR

10. Site Plan with North Arrow
 11. Architect 1957 renovation
Otis and Grimes - Louisville
 12. Builder brick mason
** Harrison P. Barner
 13. Date 1867 - D.J. Williams - arch.
 14. Style Italianate
 15. Original Use County govt
 16. Present Use county govt
 17. Condition Interior excellent
 Exterior excellent

29. Status National Landmark National Register Landmark Certificate Kentucky Survey Local Landmark HABS/HAER
 Date 2 Aug 1977
 30. Theme government
 Primary Arch.
 Secondary
 Other
 31. Endangered Yes No

18. Description see NR files



19. History see NR files
 *** The first Courthouse in Warren Co. was a log structure which was first used for court meetings in 1798. In 1812 a second Courthouse was built in the public square. After that structure was destroyed during the Civil War the third and present structure was built in 1867. The architect was D. J. Williams and one of the brick masons was Harrison Barner.

33. Tape No. KTG - JCH
 Negative No.
 34. Prepared by:
 35. Organization KHC
 36. Date Spring - 78
 37. Revision Dates
 38. Staff Review

20. Significance The present Courthouse was erected after the previous one was burned by became too small for practical use.

21. Source of Information * interior plaque
** Sumpter, An Album of Early Warren County Landmarks

KENTUCKY HISTORIC RESOURCES INVENTORY

Wa-B-55

1. Historic Name (s) Bowling Green City Hall
 Original Owner City of Bowling Green
 Present Name Bowling Green City Hall
 3. Owner's Name City of Bowling Green c/o Mayor Bernie Steen
 4. Owner's Address 1001 College St.
 5. Location 1001 College St, B.G - west side - SW cor.
 6. Open to Public: Yes No
 7. Visible from road: Yes No
 8. Ownership: Private Local State Federal
 9. Local Contact/Organization

22. ADD/County BARW/WA
 23. Zoning Classification Magisterial District
 24. U.S.G. S. Quadrant (15'/75') Bowling Green South
 25. UTM Reference within District B
 Zone Easting Northing
 26. Prehistoric Site Object
 Historic Site Structure
Building
 27. District Yes No
 Name: Commercial B.G.
 28. Significance Evaluation NIR

10. Site Plan with North Arrow
 11. Architect Brinton B Davis *
 12. Builder Charles H. Smith *
 13. Date 1907*
 14. Style Roman Revival
 15. Original Use City hall
 16. Present Use City hall
 17. Condition: Interior good Exterior excellent

29. Status: National Landmark
 National Register
 Landmark Certificate
 Kentucky Survey
 Local Landmark
 HABS/HAER
 30. Theme: Primary City govt Secondary Architecture
 Other
 31. Endangered: Yes No

18. Description Two-story, fivebay brick central block; two story side blocks; three part facade; gable roofed center; hipped roofed flankers; stone detail, court room in central block second story; essentially intact. For other Brinton. B. Daviss' buildings, see Wa-B-203-214.



19. History

Roll No. 1
 Picture No. _____
 Direction _____

20. Significance close proximity to other historic bldgs; strongly contributes to community form; particularly clear illustration of a common type and style.


33. Tape No. _____ Negative No. _____
 34. Prepared by: KTG-JCH
 35. Organization KHC
 36. Date 5

21. Source of Information * Stone plaque

37. Revision Dates _____ 38. Staff Review _____


KENTUCKY HISTORIC RESOURCES INVENTORY

Wa-B-56

1. Historic Name (s)			22. ADD/County BARI/VV		
Original Owner			23. Zoning Classification Magisterial District <input checked="" type="checkbox"/>		
Present Name Recreation Center			24. U.S.G. S. Quadrant (15'/75') Bowling Green South		
3. Owner's Name Elizabeth Greer			25. UTM Reference within District B		
4. Owner's Address P.O. Box 838, B.G.			Zone Easting Northing		
5. Location NE cor College and 10th Sts./406 E. 10th			26. Prehistoric Site Object Historic Site Structure <input checked="" type="checkbox"/> Building		
6. Open to Public <input checked="" type="checkbox"/> Yes No	7. Visible from road <input checked="" type="checkbox"/> Yes No	8. Ownership Private <input checked="" type="checkbox"/> Local State Federal			
9. Local Contact/Organization			27. District Name: <input checked="" type="checkbox"/> Yes No B.G. commercial		
10. Site Plan with North Arrow			28. Significance Evaluation Inventory		
			29. Status National Landmark National Register Landmark Certificate Kentucky Survey Local Landmark HABS/HAER		
			30. Theme Primary <u>Commerce</u> Secondary Other		
			31. Endangered <input checked="" type="checkbox"/> Yes No		
			32.		
11. Architect			33. Tape No. Negative No. 34. Prepared by: <u>KTG-JCH</u> 35. Organization <u>KHC</u> 36. Date <u>Spring 1978</u> 37. Revision Dates 38. Staff Review		
12. Builder					
13. Date <u>1st 1/4 20th c</u>					
14. Style					
15. Original Use <u>Commercial</u>			39. Photo 		
16. Present Use <u>Commercial</u>					
17. Condition Interior <u>good</u> Exterior <u>good/altered</u>			Roll No. <u>1</u> Picture No. _____ Direction _____		
18. Description <u>two-story brick; 3-bay; wooden cornice;</u>					
19. History					
20. Significance <u>close proximity to other similar historic structures;</u>					
21. Source of Information					


KENTUCKY HISTORIC RESOURCES INVENTORY

Wa-B-57

1. Historic Name (s) Original Owner Present Name			22. ADD/County BARI V / WA		
3. Owner's Name National Stores Harold Brantley			23. Zoning Classification Magisterial District ③		
4. Owner's Address 2107 Sycamore Dr. Bowling Green			24. U.S.G. S. Quadrant (15'/75') Bowling Green South		
5. Location N. side 10 th St. btwn College + State Sts.			25. UTM Reference Within District B		
6. Open to Public <input checked="" type="radio"/> Yes <input type="radio"/> No		7. Visible from road <input checked="" type="radio"/> Yes <input type="radio"/> No		26. Prehistoric Site Historic Site <input checked="" type="radio"/> Building	
9. Local Contact/Organization			27. District Name: B.G. commercial		
10. Site Plan with North Arrow			28. Significance Evaluation Inventory		
11. Architect			29. Status National Landmark National Register Landmark Certificate Kentucky Survey Local Landmark HABS/HAER		
12. Builder			30. Theme Primary: Commerce		
13. Date 1st 1/4 20 th c.			31. Endangered <input checked="" type="radio"/> No		
14. Style			32. 		
15. Original Use Commercial			AT PH		
16. Present Use Commercial			Roll No. 1		
17. Condition Interior Exterior: good			Picture No.		
18. Description three story brick-stone trim - essentially intact - 4-bays			Direction		
19. History			33. Tape No. Negative No.		
20. Significance close proximity to other similar historic structures			34. Prepared by: KTG-JCH		
21. Source of Information			35. Organization KHC		
			36. Date Spring 1978		
			37. Revision Dates		
			38. Staff Review		


KENTUCKY HISTORIC RESOURCES INVENTORY

Wa-B-58

1. Historic Name (s) Original Owner Present Name 3. Owner's Name JC Traylor - attorney Harold Brantley 4. Owner's Address Rt. 17, 1117 Cave Mill Rd., Bowling Green 5. Location N. side 10th, btwn College and State Sts; 408 E. 10th			22. ADD/County BARI/V/WA <input type="checkbox"/> <input type="checkbox"/> <input type="checkbox"/> 23. Zoning Classification Magisterial District EA 24. U.S.G. S. Quadrant (15'/75') Bowling Green South 25. UTM Reference within District B Zone Easting Northing		
6. Open to Public <input checked="" type="radio"/> Yes <input type="radio"/> No	7. Visible from road <input checked="" type="radio"/> Yes <input type="radio"/> No	8. Ownership Private <input checked="" type="checkbox"/> Local <input type="checkbox"/> State <input type="checkbox"/> Federal <input type="checkbox"/>	26. Prehistoric Site Object Historic Site Structure <input checked="" type="checkbox"/> Building		
9. Local Contact/Organization			27. District <input checked="" type="radio"/> Yes <input type="radio"/> No Name: B. G. commercial		
10. Site Plan with North Arrow			28. Significance Evaluation <input checked="" type="checkbox"/> Ky. survey		
11. Architect 12. Builder 13. Date last 1/4 19th c 14. Style Romanesque <input type="checkbox"/> <input type="checkbox"/> 15. Original Use Commercial 16. Present Use Commercial 17. Condition <input type="checkbox"/> <input type="checkbox"/> Interior Exterior good			29. Status <input type="checkbox"/> <input type="checkbox"/> <input type="checkbox"/> <input type="checkbox"/> <input type="checkbox"/> <input type="checkbox"/> National Landmark National Register Landmark Certificate Kentucky Survey Local Landmark HABS/HAER		
18. Description two and one-half story brick-stone trim - 3 bay - pilaster strips continuous into cornice - belt courses - original pilasters at outer edge of storefront			30. Theme Primary commerce <input type="checkbox"/> <input type="checkbox"/> <input type="checkbox"/> <input type="checkbox"/> Secondary arch. Other		
19. History			31. Endangered <input checked="" type="radio"/> Yes <input type="radio"/> No 32. 		
20. Significance close proximity to other similar historic structures.			Roll No. <u>1</u> Picture No. _____ Direction _____		
21. Source of Information			33. Tape No. _____ Negative No. _____ 34. Prepared by: KTG - JCH 35. Organization KHC 36. Date Spring 1978 37. Revision Dates _____ 38. Staff Review _____		

KENTUCKY HISTORIC RESOURCES INVENTORY

Wa-B-59

1. Historic Name (s) Original Owner Present Name			22. ADD/County <u>BARIV/</u> <input type="checkbox"/> <input type="checkbox"/> <input type="checkbox"/>					
3. Owner's Name <u>Joseph Covington law offices</u> <u>Nahm + Nye Associates</u>			23. Zoning Classification Magisterial District <input checked="" type="checkbox"/>					
4. Owner's Address <u>903 College St., Bowling Green</u>			24. U.S.G. S. Quadrant (15'/75') <u>Bowling Green South</u>					
5. Location <u>(N. side) 416 10th, btwn. College and State Sts.</u>			25. UTM Reference within District B <table border="1" style="width:100%; height: 20px;"><tr><td>Zone</td><td>Easting</td><td>Northing</td></tr></table>			Zone	Easting	Northing
Zone	Easting	Northing						
6. Open to Public <input checked="" type="checkbox"/> Yes <input type="checkbox"/> No	7. Visible from road <input checked="" type="checkbox"/> Yes <input type="checkbox"/> No	8. Ownership Private <input checked="" type="checkbox"/> Local <input type="checkbox"/> State <input type="checkbox"/> Federal <input type="checkbox"/>						
9. Local Contact/Organization			26. Prehistoric Site Historic Site <input checked="" type="checkbox"/> Building					
10. Site Plan with North Arrow			27. District Name: <u>B.G. commercial</u>					
11. Architect			28. Significance Evaluation <u>Inventory</u>					
12. Builder			29. Status National Landmark <input type="checkbox"/> National Register <input type="checkbox"/> Landmark Certificate <input type="checkbox"/> Kentucky Survey <input type="checkbox"/> Local Landmark <input type="checkbox"/> HABS/HAER <input type="checkbox"/>					
13. Date			30. Theme Primary <u>Commerce</u> Secondary <u>architecture</u> Other <input type="checkbox"/>					
14. Style <input type="checkbox"/> <input type="checkbox"/>			31. Endangered Yes <input type="checkbox"/> No <input checked="" type="checkbox"/>					
15. Original Use <u>Commercial</u>			32. 					
16. Present Use <u>Commercial</u>			Roll No. <u>1</u> Picture No. _____ Direction _____					
17. Condition <input type="checkbox"/> <input type="checkbox"/> Interior _____ Exterior <u>good/altered</u>			33. Tape No. _____ Negative No. _____					
18. Description <u>two and one half story brick; 6-bay; hoodmolds remain over 1/2 story openings</u>			34. Prepared by: <u>KTG-JCH</u>					
19. History			35. Organization <u>KHC</u>					
20. Significance <u>close proximity to other similar historic structures,</u>			36. Date <u>Spring 1978</u>					
21. Source of Information			37. Revision Dates _____ 38. Staff Review _____					

KENTUCKY HISTORIC RESOURCES INVENTORY

Wa-B-60

1. Historic Name (s) Gerard Bldg (plaque)

22. ADD/County BARIV

Original Owner

23. Zoning Classification
Magisterial District (5)

Present Name
Meyers Bldg

24. U.S.G. S. Quadrant (15'/75')
Bowling Green South

3. Owner's Name
J. H. Mc Farland

25. UTM Reference within District B

4. Owner's Address
807 Wakefield, B.G.

5. Location
side) 418 10th St., btwn College & State Sts.

26. Prehistoric Site
Historic Site
Building

6. Open to Public
Yes No

7. Visible from road
Yes No

8. Ownership
Private
Local
State
Federal

27. District
Name: B.G. commercial

9. Local Contact/Organization

28. Significance Evaluation
inventory

10. Site Plan with North Arrow

11. Architect

12. Bullder

13. Date
1st 1/3 20th c.

14. Style

15. Original Use
Commercial

16. Present Use
Commercial

17. Condition
Interior
Exterior excellent

29. Status
National Landmark
National Register
Landmark Certificate
Kentucky Survey
Local Landmark
HABS/HAER

30. Theme
Primary Commerce
Secondary Architecture

18. Description
three-story brick - stonetrिम - segmental windows - stepped parapet end wall -

31. Endangered
Yes
No



19. History

Roll No. 1
Picture No.
Direction

20. Significance
close proximity to other similar historic structures

33. Tape No. Negative No.

34. Prepared by:
KTG - JCH

35. Organization
KHC

36. Date
Spring 1978

21. Source of Information

37. Revision Dates 38. Staff Review

KENTUCKY HISTORIC RESOURCES INVENTORY

Wa-B-61

1. Historic Name (s)
Original Owner
Present Name

3. Owner's Name
Davenport Bldg
Wahn Raymer

4. Owner's Address
1253 State St. B.G.

5. Location
N W corner State Street + 10th St

6. Open to Public Yes No

7. Visible from road Yes No

8. Ownership
Private
Local
State
Federal

9. Local Contact/Organization

22. ADD/County
BARIV/WA

23. Zoning Classification
Magisterial District (A)

24. U.S.G. S. Quadrant (15'/75')
Bowling Green South

25. UTM Reference within District B
Zone Easting Northing

26. Prehistoric Site
Historic Site
 Building
Object
Structure

27. District
Name: B.G. commercial Yes No

28. Significance Evaluation
Ky. Survey Yes No

10. Site Plan with North Arrow

11. Architect

12. Builder

13. Date
1897 *

14. Style

15. Original Use
Commercial

16. Present Use
Commercial


17. Condition
Interior
Exterior good

29. Status
National Landmark
National Register
Landmark Certificate
Kentucky Survey
Local Landmark
HABS/HAER

30. Theme
Primary: Commerce
Secondary: architecture

31. Endangered Yes No

18. Description
three-story brick-stone trim - 14 bay - cast iron supports at street front - another part altered, at right of State St. front - parapet consisting of corbel tables and recessed panels - bays divided 2/2/3/1/3/3 by pilaster strips, continuous into parapet - stone belt courses, capitals, vertical members at street level



19. History

20. Significance
close proximity to other similar ~~plaque~~ historic structures

33. Tape No. Negative No.

34. Prepared by:
KTG - JCH

35. Organization
KHC

36. Date
Spring 1978

21. Source of Information *plaque

37. Revision Dates 38. Staff Review

KENTUCKY HISTORIC RESOURCES INVENTORY

Wa-B-602

1. Historic Name (s) *Warren Deposit Bank

Original Owner Warren Deposit Bank

Present Name Park Row Executive Bldg

3. Owner's Name Park Row Executive Building

4. Owner's Address 439 Park Row

5. Location S. side Park Row (439 Park Row)

6. Open to Public Yes No

7. Visible from road Yes No

8. Ownership Private Local State Federal

9. Local Contact/Organization

22. ADD/County BARI V/ WA

23. Zoning Classification Magisterial District

24. U.S.G. S. Quadrant (15'/75') Bowling Green South

25. UTM, Reference within District B

Zone Easting Northing

26. Prehistoric Site Object Historic Site Structure Building

27. District Yes No Name: B. G. Commercial

28. Significance Evaluation NR Yes No

10. Site Plan with North Arrow

11. Architect

12. Builder

13. Date 1st 1/4 20th c

14. Style Roman Revival

15. Original Use bank

16. Present Use Commercial


17. Condition Interior: unaltered Exterior: excellent

29. Status National Landmark National Register Landmark Certificate Kentucky Survey Local Landmark HABS/HAER

30. Theme Primary banking Secondary architecture Other

31. Endangered Yes No

18. Description 3-story stone - three part facade - Ionic order - interior divided horizontally + all original details removed - exterior intact



19. History *The building which originally occupied this site was built by James Rumsey Skiles in 1837. The present structure was occupied by the Warren Deposit Bank until 1901 when the Citizens National Bank opened here - *The Branch Bank of Kentucky occupied this site in 1839. - The Warren Deposit Bank opened here in 1872.

Roll No. 2

Picture No.

Direction

20. Significance Originally occupied by one of Bowling Green's earliest banking institutions. Close proximity to other similar historic buildings; particularly clear illustration of a common style and type.

33. Tape No. Negative No.

34. Prepared by: KTG - JCH

35. Organization KHC


36. Date Spring 1978

21. Source of Information *Davis, "Historic Preservation Inventory for the Fountain Square Mall of Bowling Green, Ky." *Beard, Old Homes in and Near Bowling Green Kentucky

37. Revision Dates 38. Staff Review

KENTUCKY HISTORIC RESOURCES INVENTORY

Wa-B-63

1. Historic Name (s) + IOOF Bldg - Aeolin Lodge / Odd Fellows Lodge			22. ADD/County BARI / WA		
Original Owner + Aeolin Lodge			23. Zoning Classification Magisterial District (2)		
Present Name The Heritage / Odd Fellows Lodge			24. U.S.G. S. Quadrant (15'/75') Bowling Green South		
3. Owner's Name Odd Fellows Lodge			25. UTM Reference Within District B		
4. Owner's Address 427 Park Row, Bowling Green			Zone Easting Northing		
5. Location S. side Park Row (427 Park Row)			26. Prehistoric Site Historic Site Building		
6. Open to Public <input checked="" type="radio"/> Yes <input type="radio"/> No		7. Visible from road <input checked="" type="radio"/> Yes <input type="radio"/> No		8. Ownership Private <input checked="" type="checkbox"/> Local <input type="checkbox"/> State <input type="checkbox"/> Federal <input type="checkbox"/>	
9. Local Contact/Organization			27. District Name: B. G. Commercial		
10. Site Plan with North Arrow			28. Significance Evaluation NR		
11. Architect			29. Status National Landmark <input type="checkbox"/> National Register <input type="checkbox"/> Landmark Certificate <input type="checkbox"/> Kentucky Survey <input type="checkbox"/> Local Landmark <input type="checkbox"/> HABS/HAER <input type="checkbox"/>		
12. Builder			Date		
13. Date 1892*					
14. Style Gothic					
15. Original Use fraternal/commerc.			30. Theme Primary fraternal org. Secondary arch. Other		
16. Present Use fraternal/commerc.					
17. Condition Interior <input type="checkbox"/> Exterior excellent/altere			31. Endangered Yes <input type="checkbox"/> No <input checked="" type="checkbox"/>		
18. Description Three-story - five bay stone face - four semi-projecting bays - 3rd floor for Oddfellows circular			32. 		
19. History + Erected in 1892 by the Aeolin Lodge for meetings - Now known as the Odd Fellows lodge			Roll No. 2 Picture No. _____ Direction _____		
20. Significance close proximity to similar historic structures; outstanding design and craftsmanship.			33. Tape No. _____ Negative No. _____		
21. Source of Information * Plaque Davis Historic Preservation Inventory for the Fountain Square Mall of Bowling Green, Ky.			34. Prepared by: KTG-JCH		
			35. Organization KHC		
			36. Date Spring 1978		
			37. Revision Dates _____ 38. Staff Review _____		

KENTUCKY HISTORIC RESOURCES INVENTORY

Wa-B-64

1. Historic Name (s) T.J. Smith and Company Book Store

22. ADD/County BARLETT/WA

Original Owner TJ Smith

23. Zoning Classification
Magisterial District (A)

Present Name The Heritage

24. U.S.G. S. Quadrant (15'/75')
Bowling Green South

3. Owner's Name Merchants Warehouse Company, Inc.

25. UTM Reference within District B
Zone Easting Northing

4. Owner's Address 222 Third Avenue North, Nashville, Tenn.

5. Location S. side Park Row (423 Park Row)

26. Prehistoric Site Object
Historic Site Structure
Building

6. Open to Public Yes No

9. Local Contact/Organization

7. Visible from road Yes No

8. Ownership
Private
Local
State
Federal

27. District Yes No
Name: B. G. Commercial

28. Significance Evaluation
Ky. survey

10. Site Plan with North Arrow

11. Architect

29. Status
National Landmark
National Register
Landmark Certificate
Kentucky Survey
Local Landmark
HABS/HAER

12. Builder

13. Date last 1/4 19th c.

14. Style

15. Original Use Commercial

30. Theme
Primary Commerce
Secondary architecture
Other

16. Present Use Commercial

17. Condition
Interior
Exterior good/altered

31. Endangered No

18. Description three-story - seven bay brick - rectilinear grid of pilaster strips, belt courses and corbel tables - altered street level



19. History *The T.J. Smith Book Company was the business which occupied the original structure on this site. The present structure was erected after that around the first quarter of the 20th c.

Roll No. 2
Picture No. _____
Direction _____

20. Significance close proximity to other similar historic buildings.

33. Tape No. _____ Negative No. _____

34. Prepared by: KTG-JCH

35. Organization KHC


36. Date Spring 1978

21. Source of Information *Davis, "Historic Preservation Inventory for the Fountain Square Mall of Bowling Green, Ky"

37. Revision Dates _____ 38. Staff Review _____

KENTUCKY HISTORIC RESOURCES INVENTORY

Wa-B-65

1. Historic Name (s) <u>Leon's</u>			22. ADD/County: <u>BARI</u> <input type="checkbox"/> <input type="checkbox"/> <input type="checkbox"/>		
Original Owner <u>Nahm and Nye</u>			23. Zoning Classification Magisterial District <input checked="" type="checkbox"/>		
Present Name <u>Treasure Island</u>			24. U.S.G. S. Quadrant (15'/75') <u>Bowling Green South</u>		
3. Owner's Name <u>Nahm and Nye Associates</u>			25. UTM Reference <u>Within District B</u>		
4. Owner's Address <u>1403 College St. Bowling Green</u>			Zone Easting Northing		
5. Location <u>S. side Park Row (415 Park Row)</u>			26. Prehistoric Site Historic Site <input checked="" type="checkbox"/> Building		
6. Open to Public <input checked="" type="checkbox"/> Yes <input type="checkbox"/> No		7. Visible from road <input checked="" type="checkbox"/> Yes <input type="checkbox"/> No		8. Ownership Private <input checked="" type="checkbox"/> Local <input type="checkbox"/> State <input type="checkbox"/> Federal <input type="checkbox"/>	
9. Local Contact/Organization			27. District Name: <u>B. G. commercial</u>		
10. Site Plan with North Arrow			28. Significance Evaluation <u>inventory</u>		
11. Architect			29. Status National Landmark <input type="checkbox"/> National Register <input type="checkbox"/> Landmark Certificate <input type="checkbox"/> Kentucky Survey <input type="checkbox"/> Local Landmark <input type="checkbox"/> HABS/HAER <input type="checkbox"/>		
12. Builder			Date		
13. Date <u>last 1/4 19th c.</u>			30. Theme Primary <u>Commerce</u> Secondary <u>architecture</u> Other		
14. Style			31. Endangered <input checked="" type="checkbox"/> No		
15. Original Use <u>Commercial</u>			32. 		
16. Present Use			Roll No. <u>2</u>		
17. Condition Interior <input type="checkbox"/> <input type="checkbox"/> Exterior <u>good</u>			Picture No. _____		
18. Description <u>two-story - four bay brick - pilaster strips separate bays - recessed panels in attic - corbel table -</u>			Direction _____		
19. History <u>*The original street facade was razed in 1904 when the structure was remodeled.</u>			33. Tape No. _____ Negative No. _____		
20. Significance <u>close proximity to other similar historic structures.</u>			34. Prepared by: <u>KTG - JCH</u>		
21. Source of Information <u>*Davis "Historical Preservation Inventory for the Fountain Square Mall of Bowling Green, Ky."</u>			35. Organization <u>RHC</u>		
			36. Date <u>Spring 1978</u>		
			37. Revision Dates _____ 38. Staff Review _____		

KENTUCKY HISTORIC RESOURCES INVENTORY

Wa-B-666

1. Historic Name (s) Warren State Bank

Original Owner _____
Present Name _____

3. Owner's Name Fountain Square Billiards
Mrs. Sallie Braswell

4. Owner's Address 3035 Smallhouse Rd., Bowling Green

5. Location W. side 917 College St., btwn. Park Row + Main St.

6. Open to Public Yes No

7. Visible from road Yes No

8. Ownership Private
 Local
 State
 Federal

9. Local Contact/Organization _____

22. ADD/County BARI V/ WA

23. Zoning Classification _____
Magisterial District (B)

24. U.S.G. S. Quadrant (15'/75') Bowling Green South

25. UTM Reference Within District B

26. Prehistoric Site _____
Historic Site Building

27. District Yes No
Name: B. G. commercial

28. Significance Evaluation _____

10. Site Plan with North Arrow _____

11. Architect _____

12. Builder _____

13. Date c. 1870-1890/1911 *

14. Style Italianate

15. Original Use Commercial

16. Present Use Commercial

17. Condition
Interior _____
Exterior excellent/altered

29. Status Ky. survey


National Landmark
National Register
Landmark Certificate
Kentucky Survey
Local Landmark
HABS/HAER

30. Theme Commerce
Primary architecture

31. Endangered Yes No

32. _____

18. Description three story - three bay brick - metal cornices and trim - altered street level



19. History *First opened in 1911 as the Warren State Bank at that time it was the youngest financial institution in the city.

Roll No. 1

Picture No. _____

Direction _____

20. Significance When it opened in 1911 the Warren State Bank was Bowling Green's youngest financial institution close proximity to other similar historic structures; particularly clear illustration of a common style.

33. Tape No. _____ Negative No. _____

34. Prepared by: KTG-JCH

35. Organization KAC

36. Date Spring 1978

21. Source of Information *Davis, "Historic Preservation Inventory for the Fountain Square Mall of Bowling Green, Ky."

37. Revision Dates _____ 38. Staff Review _____

KENTUCKY HISTORIC RESOURCES INVENTORY

Wa-B-67

1. Historic Name (s) Grady Bldg.
 Original Owner Louise Grady

22. ADD/County- BARI/V, WVA

Present Name
 3. Owner's Name JC Penney - catalog center
Little Sisters of the Poor

23. Zoning Classification
 Magisterial District (#)

24. U.S.G. S. Quadrant (15'/75')
Bowling Green South

4. Owner's Address
701 Ironwood St., Bowling Green

25. UTM Reference within District B
 Zone Easting Northing

5. Location
W. side College St, btwn Park Row + Main St.

26. Prehistoric Site Object
 Historic Site Structure
 Building

6. Open to Public
 Yes No

27. District
 Name: B. G. commercial

7. Visible from road
 Yes No

28. Significance Evaluation
Ky. survey

8. Ownership
 Private
 Local
 State
 Federal

29. Status
 National Landmark
 National Register
 Landmark Certificate
 Kentucky Survey
 Local Landmark
 HABS/HAER

9. Local Contact/Organization

10. Site Plan with North Arrow

11. Architect

12. Builder

13. Date
c. 1870-1890

14. Style
Italianate

15. Original Use
Commercial

16. Present Use
Commercial

17. Condition
 Interior
 Exterior excellent/altered

18. Description three-story three bay brick - 2nd and 3rd story windows bricked up - stone trim - metal cornices. - street level altered

30. Theme
 Primary Commerce
 Secondary architecture

31. Endangered
 Yes
 No

19. History



Roll 34 Roll 1

Roll No. 1 + 34
 Picture No. 43 (back)
 Direction

20. Significance close proximity to other similar historic structures

33. Tape No. Negative No.

34. Prepared by:
KTG-JCH

35. Organization
KHC

36. Date
Spring 1978

21. Source of Information
Davis, Historic Preservation Inventory for the Bowling Fountain Square Mall of Bowling Green, Ky. =

37. Revision Dates 38. Staff Review

KENTUCKY HISTORIC RESOURCES INVENTORY

Wa-B-68

1. Historic Name (s) Greer Building
 Original Owner SA. and R.E Greer

22. ADD/County BARB/VA

Present Name J.C. Panney

23. Zoning Classification Magisterial District

3. Owner's Name Elizabeth Greer

24. U.S.G. S. Quadrant (15'/75') Bowling Green South

4. Owner's Address P.O. Box 838 Bowling Green

25. UTM Reference within District B

5. Location (911 + 913 College St) W. side College St, btwn. Main St + Park Row

Zone Easting Northing

6. Open to Public Yes No Yes No

26. Prehistoric Site Object
 Historic Site Structure

8. Ownership Private Local State Federal

27. District Building Yes No
 Name: B. G. commercial

10. Site Plan with North Arrow

11. Architect

28. Significance Evaluation Ky. survey

12. Builder

29. Status National Landmark National Register Landmark Certificate Kentucky Survey Local Landmark HABS/HAER

13. Date c. 1870-1890

14. Style Italianate

15. Original Use Commercial


16. Present Use commercial

17. Condition Interior Exterior excellent/altered

30. Theme Primary Commerce Secondary architecture Other

31. Endangered Yes No No

18. Description three-story seven bay brick - metal and stone trim - metal cornices - street level altered - bays divided by pilaster strips - hoodmolds



19. History * Originally a bakery before being taken over by J.C. Panney.

Roll No. 1
 Picture No. _____
 Direction _____

20. Significance particularly clear illustration of a common style

33. Tape No. _____ Negative No. _____
 34. Prepared by: KTG-JCH

35. Organization KHC

36. Date Spring 1978

21. Source of Information * Davis, "Historical Preservation Inventory for the Fountain Square Mall of Bowling Green, Ky."

37. Revision Dates _____ 38. Staff Review _____

KENTUCKY HISTORIC RESOURCES INVENTORY

Wa-B-69

Potter Opera House

Potter

Bowling Green Bank + Trust Co.

Name

Bowling Green Bank and Trust

Owner's Address

903 College St, Bowling Green

Location

SW cor. Main + College Sts., B.G.

6. Open to Public

Yes No

7. Visible from road

Yes No

8. Ownership

Private

Local

State

Federal

9. Local Contact/Organization

10. Site Plan with North Arrow

11. Architect

**12. Builder (brickmason)
Harrison Barner

13. Date

1866 *

14. Style

15. Original Use

opera house

16. Present Use

bank

17. Condition

Interior

Exterior good/much altered

18. Description

3-story brick; all facades but Main St. are much altered; stone quoins preserved on 3 corners

19. History

* One of the oldest structures in the Fountain Park area - Edwin Booth was reported to have performed here post Civil War. The building was gutted by fire, July 3, 1899. Now used as the main office of the Bowling Green Bank and trust.

20. Significance

Originally the Potter Opera House, erected in 1866, one of the oldest and best known commercial structures in Bowling Green. Close proximity to other similar historic structures.

21. Source of Information

* Davis, Historical Preservation Inventory for the Fountain Square Mall of Bowling Green, Kentucky

* Sumpter, An Album of Early Warren County Landmarks

22. ADD/County

BARIVEWA

23. Zoning Classification

Magisterial District

24. U.S.G. S. Quadrant (15'/75')

Bowling Green South

25. UTM Reference

within District B

Zone Easting Northing

26. Prehistoric Site

Object

Historic Site

Structure

Building

27. District

Yes

No

Name:

B.G. Commercial

28. Significance Evaluation

Ky. survey

29. Status

Date

National Landmark

National Register

Landmark Certificate

Kentucky Survey

Local Landmark

HABS/HAER

26 Nov. 1973

30. Theme

Primary


Secondary

Other

31. Endangered

Yes


No



35



* historic photo in Ky. Library - WKU.



Roll No.

34-35

Picture No.

Direction

33. Tape No.

Negative No.

34

34. Prepared by:

KTG-JCH

35. Organization

KHC

36. Date

Spring 1978

37. Revision Dates

38. Staff Review

KENTUCKY HISTORIC RESOURCES INVENTORY

Wa-B-70

1. Historic Name (s) **Fountain Square Park** 1979
 Original Owner
 Present Name
 3. Owner's Name **Fountain Square Park**
City of B.G. c/o Mayor Bernie Steen
 4. Owner's Address **1001 College St.**

2. ADD/County **BARI/VA**
 23. Zoning Classification
 Magisterial District **(B)**
 24. U.S.G. S. Quadrant (15'/75')
Bowling Green South
 25. UTM Reference **within District B**

5. Location **Park Row, College, Ninth Main, and State**
 6. Open to Public Yes No
 7. Visible from road Yes No
 8. Ownership
 Private
 Local
 State
 Federal
 9. Local Contact/Organization


26. Prehistoric Site
 Historic Site Object 5
 Building Structure
 27. District Yes No
 Name: **B.G. commercial**

10. Site Plan with North Arrow


11. Architect
 12. Bulder
 13. Date **1871-72 (Park)**
from 1798 (Cth.s. squ.)
 14. Style
 15. Original Use
Courthouse square
 16. Present Use
park
 17. Condition
 Interior
 Exterior **excellent**

28. Significance Evaluation
NR
 29. Status
 National Landmark
 National Register
 Landmark Certificate
 Kentucky Survey
 Local Landmark
 HABS/HAER
 30. Theme
 Primary **urban parks**
 Secondary **community**
 Other **landscape arch.**
 31. Endangered Yes No
32A-33

18. Description **4 statues around fountain - cast by "J.W. Fiske - 99 Chambers St. New York, N.Y." - the Four Seasons - decorative park benches, urns, commemorative structures.**



19. History **Park was planned by John Cox Underwood while Mayor of Bowling Green in 1871-72. He was city's second mayor. - The original fountain + statues were stone - were replaced in 1881 by the present ones. Present park was the site of the first several courthouses prior to the building of the present one south one block in 1865-67.**



20. Significance **Originally the site of the first ~~second~~ Warren County court house in ~~1798~~ 1798. Strongly contributes to the form of the community; surviving complementary structures and landscape elements.**

33. Tape No. Negative No.
 34. Prepared by: **KTG - JCH**
 35. Organization **KHC**
 36. Date **Spring 1978**

21. Source of Information **Beard, Old Homes In and Near Bowling Green, Ky.**

37. Revision Dates 38. Staff Review

KENTUCKY HISTORIC RESOURCES INVENTORY

Wa-B-71

1. Historic Name (s)
Original Owner
Present Name

3. Owners Name
Larson Hudson

4. Owner's Address
825 State St 843-3192

5. Location
W. side 831 State St, btwn. Main + 8th Sts.

6. Open to Public Yes No

7. Visible from road Yes No

8. Ownership Private
 Local
 State
 Federal

9. Local Contact/Organization

22. ADD/County BARI V/ WA

23. Zoning Classification
Magisterial District

24. U.S.G. S. Quadrant (15'/75')
Bowling Green South

25. UTM Reference within District B

26. Prehistoric Site Object
Historic Site Structure

27. District Yes No
Name: B.G. Commercial

28. Significance Evaluation
Ky. Survey

10. Site Plan with North Arrow

11. Architect

12. Builder

13. Date last 1/4 19th c.

14. Style

15. Original Use
Commercial

16. Present Use
Commercial


17. Condition
Interior
Exterior excellent/altere

29. Status National Landmark
 National Register
 Landmark Certificate
 Kentucky Survey
 Local Landmark
 HABS/HAER

30. Theme
Primary Commerce
Secondary arch

31. Endangered Yes No
Roll 44 Roll 2

18. Description
two-story - 14 bay brick commercial -
corbel tables - pilaster strips continuous
into parapet - recessed panels in parapet -
altered street level



19. History

20. Significance
close proximity to other similar
historic structures.

33. Tape No. Negative No.

34. Prepared by:
KTG - JCH

35. Organization
KHC

36. Date
Spring 1978

21. Source of Information

37. Revision Dates 38. Staff Review

ES 131 31

KENTUCKY HISTORIC RESOURCES INVENTORY

BARIV/WA Wa-B-

1. Historic Name (s) Ogden Building

Original Owner Ogden *

Present Name Wood Merchandise Co

3. Owner's Name Harry K Wood

4. Owner's Address 762 Wakefield St. Bowling Green

5. Location NW 446 E. Main
N corner State + 9th St (NW cor State + Main)

6. Open to Public No Yes

7. Visible from road No Yes

8. Ownership Private
 Local
 State
 Federal

9. Local Contact/Organization

22. ADD/County BARIV/WA

23. Zoning Classification
Magisterial District South

24. U.S.G. S. Quadrant (15'/75')
Bowling Green South
District B

25. UTM Reference
Zone 18 Easting 10 Northing 10

26. Prehistoric Site
Historic Site Building
Object Structure

27. District Name: B. G. commercial

28. Significance Evaluation
Ky. Survey

10. Site Plan with North Arrow

11. Architect

12. Builder

13. Date Last 1/4 19th c.

14. Style Italianate

15. Original Use Commercial

16. Present Use Commercial

17. Condition Interior Exterior good

29. Status
National Landmark
National Register
Landmark Certificate
Kentucky Survey
Local Landmark
HABS/HAER

30. Theme
Primary commerce
Secondary architecture
Other

31. Endangered Yes No

18. Description
three-story four bay brick - Italianate - hoodmolds - round 3rd floor flat + segmental 2nd floor - altered 1st floor - original dentillated cornice -



19. History *built during the last quarter of the 19th cent. in the Italianate style. The first floor was for commercial use while the second and third stories were used as offices and storage - Originally owned by an Ogden

Roll No. 1

Picture No. _____

Direction _____

20. Significance Strongly contributes to the form & character of the community; particularly clear illustration of a common style.

33. Tape No. Negative No.

34. Prepared by: JCH-KTG

35. Organization KHC

36. Date 2-6-78

21. Source of Information *Davis, Historic Preservation Inventory for the Fountain Square, Mall of Bowling Green, Kentucky.

37. Revision Dates

38. Staff Review

KENTUCKY HISTORIC RESOURCES INVENTORY

Wa-B-73

1. Historic Name (s) **Barr Building**
 Original Owner **+ Dr. Wallace Barr**
 Present Name **Hartig + Binzel Jewellers Chapter One**

3. Owner's Name **Sonny Barr**

4. Owner's Address **1926 Cedar Ridge Road**
(444 + 442 E Main St)
(N. side) Ninth St - Main St. btwn State + College

6. Open to Public Yes No
 7. Visible from road Yes No

8. Ownership Private
 Local
 State
 Federal

9. Local Contact/Organization

22. ADD/County **BARI V/ WA**

23. Zoning Classification **Magisterial District (B)**

24. U.S.G. S. Quadrant (15'/75') **Bowling Green South**

25. UTM Reference **within District B**

26. Prehistoric Site Object
 Historic Site Structure
 Building

27. District Yes No
 Name: **B.G. commercial**

28. Significance Evaluation Ky. Survey

10. Site Plan with North Arrow

11. Architect

12. Builder

13. Date **last 1/4 19th c.**

14. Style **Commercial**

15. Original Use **Commercial**

16. Present Use **Commercial**

17. Condition Interior Exterior **good/altered**


29. Status National Landmark
 National Register
 Landmark Certificate
 Kentucky Survey
 Local Landmark
 HABS/HAER

30. Theme Primary **Commerce**
 Secondary **arch**
 Other

31. Endangered Yes No

32. *

18. Description **two-story four bay (two semi-octagonal projecting bays) - metal storefront - A/B/A/B pattern of bays and cornices - altered street level**



19. History

Roll No. **1+34**
 Picture No.
 Direction

20. Significance **close proximity to other similar historic structures; illustration of a common style.**

33. Tape No. Negative No.
 34. Prepared by: **KTG-JCH**
 35. Organization **KHC**
 36. Date **Spring 1978**

21. Source of Information **+ Davis Historic Preservation Inventory for the Fountain Square Mall of Bowling Green, Kentucky.**

37. Revision Dates 38. Staff Review

KENTUCKY HISTORIC RESOURCES INVENTORY

Wa - B - 74

1. Historic Name (s) ***Thomas Building**

Original Owner **R.C.P. Thomas**

Present Name **Western Auto American Finance Corp.**

3. Owner's Name **David Faxon, Mrs. Sam Pascoe**

4. Owner's Address **1553 Chestnut St. Bowling Green, Ky**

5. Location **(440 + 438 E. Main St) N. side (W. with St) Main St., btwn State + College**

6. Open to Public Yes No

7. Visible from road Yes No

8. Ownership Private Local State Federal

9. Local Contact/Organization

22. ADD/County **BARREN, WA**

23. Zoning Classification **Magisterial District (B)**

24. U.S.G. S. Quadrant (15'/75') **Bowling Green South**

25. UTM Reference within District B

26. Prehistoric Site Object Historic Site Structure Building

27. District Yes No Name: **B.G. commercial**

28. Significance Evaluation **Ky. Survey**

10. Site Plan with North Arrow

11. Architect

12. Builder

13. Date **last 1/4 19th c.**

14. Style

15. Original Use **Commercial**

16. Present Use **Commercial**

17. Condition Interior Exterior **good**

29. Status National Landmark National Register Landmark Certificate Kentucky Survey Local Landmark HABS/HAER


30. Theme Primary **commerce** Secondary **architecture** Other

31. Endangered Yes No

18. Description **three and 1/2, seven bay stone - round arched windows - partial original facade remains at street level - cornice removed - bays divided by pilaster strips + belt course at 2nd floor line - brick party walls - stone storefront -**



19. History **- * Used as a dry goods store in 1900**



20. Significance **close proximity to other similar historic structures; exhibits qualities of outstanding design and craftsmanship.**

33. Tape No. **Roll 34** Negative No.

34. Prepared by: **KTG - JCH**

35. Organization **KHC**

36. Date **Spring 1978**

21. Source of Information *** Davis, Historic Preservation Inventory of the Fountain Square Mall of Bowling Green, Ky.**

37. Revision Dates 38. Staff Review

53 15 72

KENTUCKY HISTORIC RESOURCES INVENTORY

Wa-B-75

1. Historic Name (s) **Nahm Bldg - (plaque)**

Original Owner **E. Nahm**

Present Name **Martins**

3. Owner's Name **Turner Burns**

4. Owner's Address **Nashville Rd, Bowling Green**

5. Location **N. side (Ninth St) Main St., btwn State + College**

6. Open to Public Yes No

7. Visible from road Yes No

8. Ownership Private Local State Federal

9. Local Contact/Organization

22. ADD/County **BARIV**

23. Zoning Classification **Magisterial District #**

24. U.S.G. S. Quadrant (15'/75') **Bowling Green South**

25. UTM Reference within District B

26. Prehistoric Site Object Structure Historic Site Building

27. District Yes No
Name: **B. G. commercial**

28. Significance Evaluation **NR**

29. Status National Landmark National Register Landmark Certificate Kentucky Survey Local Landmark HABS/HAER

30. Theme Primary **Commerce** Secondary **architecture** Other

10. Site Plan with North Arrow

11. Architect

12. Builder

13. Date **last 1/4 19th c.**

14. Style

15. Original Use **Commercial**

16. Present Use **Commercial**

17. Condition Interior Exterior **excellent**

31. Endangered Yes No

32. Roll 19A, 19B, 20, 34, 30A, 30B, 30C, 30D, 30E, 30F, 30G, 30H, 30I, 30J, 30K, 30L, 30M, 30N, 30O, 30P, 30Q, 30R, 30S, 30T, 30U, 30V, 30W, 30X, 30Y, 30Z


18. Description **three-story four bay stone - first story altered - squared window arched - second story - windows with hoodmolds set in recessed panels - original metal cornice**



19. History *** Previous buildings situated on this site include: a board and batten shanty used as an office and a hat shop run by Isaac Newton. He served as Bowling Green's mayor for 10 yrs.**

+ The Nahm Bros. ran a dry goods store here in the late 18's and early 1900's

see Wa-B-26 and 31.



20. Significance **The Nahm Family was very prominent in Bowling Green history. Close proximity to other similar historic structures; exhibits qualities of outstanding design and craftsmanship.**

33. Tape No. **KTB-JCH** Negative No.

34. Prepared by: **KTB-JCH**

35. Organization **KHC**

36. Date **Spring 1978**

21. Source of Information *** Davis Historical Preservation Inventory for the Fountain Square Mall of Bowling Green, Kentucky**

+ Camilla Gerard Collection Kentucky Library

37. Revision Dates

38. Staff Review

KENTUCKY HISTORIC RESOURCES INVENTORY

Wa-B-76

1. Historic Name (s)
Original Owner
Present Name
3. Owner's Name
4. Owner's Address
5. Location
6. Open to Public
7. Visible from road
8. Ownership
9. Local Contact/Organization


22. ADD/County
23. Zoning Classification
24. U.S.G. S. Quadrant (15'/75')
25. UTM Reference
26. Prehistoric Site
27. District
28. Significance Evaluation

10. Site Plan with North Arrow

11. Architect
12. Builder
13. Date
14. Style
15. Original Use
16. Present Use
17. Condition
Interior
Exterior

29. Status
National Landmark
National Register
Landmark Certificate
Kentucky Survey
Local Landmark
HABS/HAER
30. Theme
Primary
Secondary
Other
31. Endangered
32.

18. Description



19. History

Roll No.
Picture No.
Direction

20. Significance

33. Tape No. Negative No.
34. Prepared by:
35. Organization
36. Date

21. Source of Information

37. Revision Dates
38. Staff Review

1. Historic Name (s)
Original Owner
Present Name
3. Owner's Name
4. Owner's Address
5. Location
6. Open to Public
7. Visible from road
8. Ownership
9. Local Contact/Organization


22. ADD/County
23. Zoning Classification
24. U.S.G. S. Quadrant (15'/75')
25. UTM Reference
26. Prehistoric Site
27. District
28. Significance Evaluation

10. Site Plan with North Arrow

11. Architect
12. Builder
13. Date
14. Style
15. Original Use
16. Present Use
17. Condition
Interior
Exterior

29. Status
National Landmark
National Register
Landmark Certificate
Kentucky Survey
Local Landmark
HABS/HAER
30. Theme
Primary
Secondary
Other
31. Endangered
32.

18. Description



19. History

Roll No.
Picture No.
Direction

20. Significance

33. Tape No. Negative No.
34. Prepared by:
35. Organization
36. Date

21. Source of Information

37. Revision Dates
38. Staff Review

KENTUCKY HISTORIC RESOURCES INVENTORY

Wa-B-77

1. Historic Name (s) * Crescent Theatre
 Original Owner Crescent Amusement Company
 Present Name Capitol Theatre
 3. Owner's Name Martin's Theatres of Alabama, Inc.
 4. Owner's Address 1308 Broadway Box 391 Columbus, GA 31902
 5. Location N. side (Ninth St) Main St., btwn State + College
 6. Open to Public Yes No
 7. Visible from road Yes No
 8. Ownership Private
 Local
 State
 Federal
 9. Local Contact/Organization

22. ADD/County BARI V/ WA
 23. Zoning Classification Magisterial District
 24. U.S.G. S. Quadrant (15'/75') Bowling Green South
 25. UTM Reference within District B
 Zone Easting Northing
 26. Prehistoric Site Object
 Historic Site Structure
 Building
 27. District Yes No
 Name: B.G. Commercial
 28. Significance Evaluation Ky. Survey

10. Site Plan with North Arrow
 11. Architect
 12. Builder
 13. Date 1925
 14. Style Art Deco
 15. Original Use movie theatre
 16. Present Use none
 17. Condition Interior Exterior excellent

29. Status National Landmark
 National Register
 Landmark Certificate
 Kentucky Survey
 Local Landmark
 HABS/HAER
 30. Theme Primary theatres
 Secondary architecture
 Other
 31. Endangered Yes No

18. Description Stone facade - vaguely Art Deco - original marquee.



19. History * Opened in 1925 as the Crescent Theatre - later became the Capitol Theatre.
 + 1911 The Columbia Theatre opened at 418 E Main
 - 1916 The Princess opened
 - The ~~Crescent~~ was the ^{4th} theatre to open in town
 - also in 1911 The Elite opened at the present day site of
CDS #6.
 20. Significance One of the site of one of four early theatres Bowling Green, this is the only remaining structure; close proximity to other similar historic structures.

Roll No. 1 + 34
 Picture No.
 Direction
 33. Tape No. Negative No.
 34. Prepared by: KTG - JCH
 35. Organization KHC
 36. Date Spring 1978
 37. Revision Dates 38. Staff Review

21. Source of Information * Davis, Historical Preservation Inventory for the Fountain Square Mall of Bowling Green, Ky
Camilla Gerard Collection
Kentucky Library

KENTUCKY HISTORIC RESOURCES INVENTORY

Wa-B-78


1. Historic Name (s) * Dixie Cafe
 Original Owner _____
 Present Name _____
 3. Owner's Name House of Wan
Mrs. Sam Pascoe
 4. Owner's Address 1553 Chestnut St., Bowling Green
(410 E main) between State + College Sts.
 5. Location N. side Main St (Ninth St) - next to Capital Theatre
 6. Open to Public Yes No
 7. Visible from road Yes No
 8. Ownership Private
 Local
 State
 Federal

22. ADD/County BARI V/ WA
 23. Zoning Classification Magisterial District
 24. U.S.G. S. Quadrant (15'/75') Bowling Green South
 25. UTM Reference within District B
 Zone Easting Northing
 26. Prehistoric Site Object
 Historic Site Structure
 Building
 27. District Yes No
 Name: B. G. Commercial
 28. Significance Evaluation Inventory

10. Site Plan with North Arrow _____
 11. Architect _____
 12. Builder _____
 13. Date mid-19th c.
 14. Style Greek Revival
 15. Original Use Commercial
 16. Present Use Commercial
 17. Condition
 Interior _____
 Exterior good/ altered

29. Status _____ Date _____
 National Landmark
 National Register
 Landmark Certificate
 Kentucky Survey
 Local Landmark
 HABS/HAER
 30. Theme Commerce
 Primary architecture
 Secondary
 Other

18. Description three story four bay brick - stripped of ornamentation - flat wooden lintels - possibly mid-19th Greek Revival



19. History * The first structure erected on this site was the Thomas building - it was the first three story brick structures in Bowling Green.
one of the
next. Zachary Smith owned a dry goods store located on this site. The present structure was first known as the Dixie Cafe

31. Endangered Yes No
 Roll No. 1
 Picture No. _____
 Direction _____

20. Significance close proximity to other similar historic structures.

33. Tape No. _____ Negative No. _____
 34. Prepared by: KTG-JCH
 35. Organization KHC
 36. Date Spring 1978

21. Source of Information * Davis Historic Preservation Inventory for the Fountain Square Mall of Bowling Green, Kentucky

37. Revision Dates _____ 38. Staff Review _____

KENTUCKY HISTORIC RESOURCES INVENTORY

Wa-B-79
 DISTRICT WA
 BARI...

1. Historic Name (s) Pushin Bldg (plaque)
 Original Owner Pushin
 Present Name Pushins
 3. Owner's Name Guttman - Pushin - Friedman Associates
 4. Owner's Address 1007 Murfreesboro Rd., Nashville, Tenn. 37217
 5. Location (400 E Main St)
NE corner of College and (North) Main Sts
 6. Open to Public Yes No
 7. Visible from road Yes No
 B. Ownership Private
 Local
 State
 Federal
 9. Local Contact/Organization

22. ADD/County
 23. Zoning Classification
 Magisterial District 8
 24. U.S.G. S. Quadrant (15'/75')
Bowling Green South
 25. UTM Reference within District B
 Zone Easting Northing
 26. Prehistoric Site Object
 Historic Site Structure
 Building
 27. District Yes No
 Name: B. G. commercial
 28. Significance Evaluation
Ky. Survey


10. Site Plan with North Arrow
 11. Architect
 12. Builder
 13. Date C. 1919 *
 14. Style
 15. Original Use
Commercial
 16. Present Use
Commercial
 17. Condition
 Interior
 Exterior excellent

29. Status
 National Landmark
 National Register
 Landmark Certificate
 Kentucky Survey
 Local Landmark
 HABS/HAER
 30. Theme
 Primary Commerce
 Secondary architecture
 Other
 31. Endangered No

18. Description three story - three bay brick - first story altered - stone trim - key site



19. History * The original structure on this site was the Vance Tavern run by a Major Buckner. The tavern was destroyed by fire during the Civil War. George Telman's Exchange was the next building on this site. Pushin's, the present structure was erected during the first quarter of the 20th cent.



20. Significance This was an important commercial site on Fountain Square. During the early 1900's Pushin's attracted much business to the downtown area. Close proximity to other similar historic structures

33. Tape No. Negative No.
 34. Prepared by: KTG - JCH
 35. Organization KHC
 36. Date Spring 1978

21. Source of Information * Davis Historical Preservation Inventory for the Fountain Square Mall of Bowling Green, Kentucky.

37. Revision Dates 38. Staff Review

KENTUCKY HISTORIC RESOURCES INVENTORY

Wa-B-80

1. Historic Name (s) **PH Fitzpatrick Building**

Original Owner **Patrick Henry Fitzpatrick**

Present Name **3 Brothershounge - Johnsons**

3. Owner's Name **George and Herman Poston**

4. Owner's Address **332 E main St., Bowling Green**

5. Location **N. side, 330-332 Main St, and Center**

6. Open to Public Yes No

7. Visible from road Yes No

8. Ownership Private
 Local
 State
 Federal

9. Local Contact/Organization

22. ADD/County **BARI V/ WA**

23. Zoning Classification **Magisterial District**

24. U.S.G. S. Quadrant (15'/75') **Bowling Green South**

25. UTM Reference **within District B**

26. Prehistoric Site Object Structure

Historic Site Building

27. District Name: **B. G. Commercial**

28. Significance Evaluation **NR**

10. Site Plan with North Arrow

11. Architect

12. Builder

13. Date **c. early 20th c.**

14. Style **Greek Revival**

15. Original Use **commercial**

16. Present Use **commercial**


17. Condition Interior Exterior **excellent/altered**

29. Status National Landmark National Register Landmark Certificate Kentucky Survey Local Landmark HABS/HAER

30. Theme **commerce**
arch

31. Endangered Yes No **Roll 2**

18. Description **three-story - seven bay - stone - side entrance to upper floor on E - original stone sheathing of vertical supports at street level - altered storefronts - metal cornice on stone frieze - metal triglyphs + garlands**



19. History * **The original owner P.H. Fitzpatrick born in 1861 - 1927 - His family operated a business on this location for 60 yrs. beginning in 1867 - later P.H. took over (in 1889) and it was known as "Patsy's Fountain of Youth" an ice cream parlor - later known as Patsy's bar.**

20. Significance **This was the site of the Fitzpatrick family business for over 60 years. Exhibits qualities of outstanding design; close proximity to other similar historic structures.**

33. Tape No. **RTG - JCH** Negative No.

34. Prepared by: **KHC**

35. Organization **KHC**

36. Date **Spring 1978**

21. Source of Information * **Camilla Gerard Collection, Ky. history system Ky. University**

37. Revision Dates 38. Staff Review

KENTUCKY HISTORIC RESOURCES INVENTORY

Wa-B-81

1. Historic Name (s)
Original Owner
Present Name

3. Owner's Name
John Davis

4. Owner's Address
Box 766, Bowling Green

5. Location
N. side 326 Main St.; btwn College + Center Sts.

6. Open to Public Yes No

7. Visible from road Yes No

8. Ownership
Private
Local
State
Federal

9. Local Contact/Organization

22. ADD/County: **BARIV/WA**

23. Zoning Classification
Magisterial District **BT**

24. U.S.G. S. Quadrant (15'/75')
Bowling Green South

25. UTM Reference **within District B**
Zone Easting Northing

26. Prehistoric Site
Historic Site Building
Object Structure

27. District Yes No
Name: **B. G. Commercial**

28. Significance Evaluation
Inventory

10. Site Plan with North Arrow

11. Architect

12. Builder

13. Date **last 1/4 19th c.**

14. Style **Italianate**

15. Original Use **Commercial**

16. Present Use **Commercial**

17. Condition
Interior
Exterior **good/altered**

29. Status
National Landmark
National Register
Landmark Certificate
Kentucky Survey
Local Landmark
HABS/HAER

30. Theme
Primary **commerce**
Secondary **arch.**
Other

31. Endangered Yes No

32.

18. Description **two story - seven bay brick - wooden decoration - bracketed cornice - windows set in recessed panels - pilaster strips - corbel tables**



19. History

Roll No. **2**

Picture No. _____

Direction _____

33. Tape No. _____ Negative No. _____

34. Prepared by: **KTG-JCH**

35. Organization **KHC**

36. Date **Spring 1978**

37. Revision Dates _____ 38. Staff Review _____

20. Significance **close proximity to other similar historic structures.**

21. Source of Information

KENTUCKY HISTORIC RESOURCES INVENTORY

demolished
Wa-B-82

1. Historic Name (s)
Original Owner
Present Name
3. Owner's Name
4. Owner's Address
5. Location
6. Open to Public
7. Visible from road
8. Ownership
9. Local Contact/Organization

H+R Block
John C Davis
941 Covington Ave. Bowling Green
N. side ; 322-³²⁴ Main St ; btwn. College + Center
Yes No Yes No Private Local State Federal
Yes No

22. ADD/County
23. Zoning Classification
24. U.S.G. S. Quadrant (15'/75')
25. UTM Reference
26. Prehistoric Site
27. District
28. Significance Evaluation
29. Status
30. Theme
31. Endangered

BARTON/WA
Magisterial District
Bowling Green South
Within District B
Zone Easting Northing
Historic Site Building
Yes No
B.G. Commercial
Ky. Survey
National Landmark National Register Landmark Certificate Kentucky Survey Local Landmark HABS/HAER
Primary Commerce
Secondary arch
demolished

10. Site Plan with North Arrow
11. Architect
12. Builder
13. Date
14. Style
15. Original Use
16. Present Use
17. Condition
18. Description
19. History

last 1/4 19th c.
Italianate
Commercial
Commercial
Interior Exterior excellent/altere
two-story - six-bay brick - wood
bruce trim - stone window
storefront preserved in left 3-bay section.

29. Status
30. Theme
31. Endangered
32. Images

Date
National Landmark National Register Landmark Certificate Kentucky Survey Local Landmark HABS/HAER
Primary Commerce
Secondary arch
demolished
Roll No. 2+3
Picture No.
Direction

20. Significance
21. Source of Information


close proximity to other similar
historic structures; particularly well
preserved early structure

33. Tape No.
34. Prepared by:
35. Organization
36. Date
37. Revision Dates
38. Staff Review

Negative No. *
KTG- JCH
KHC
Spring 1978

KENTUCKY HISTORIC RESOURCES INVENTORY

Wa-B-83

1. Historic Name (s) Original Owner Present Name		22. ADD/County WARRI / WA	
3. Owner's Name Dollar General Store Geo. Brown		23. Zoning Classification Magisterial District <input checked="" type="checkbox"/>	
4. Owner's Address 809 Covington, B.G.		24. U.S.G. S. Quadrant (15'/75') Bowling Green South	
5. Location 316-320 E. Main N. side E. Main St, btwn. College & Center		25. UTM Reference within District B Zone Easting Northing	
6. Open to Public <input checked="" type="checkbox"/> Yes <input type="checkbox"/> No	7. Visible from road <input checked="" type="checkbox"/> Yes <input type="checkbox"/> No	26. Prehistoric Site Historic Site <input checked="" type="checkbox"/> Building	
9. Local Contact/Organization		27. District Name: B.G. Commercial	
10. Site Plan with North Arrow		28. Significance Evaluation Inventory <input checked="" type="checkbox"/>	
11. Architect		29. Status National Landmark National Register Landmark Certificate Kentucky Survey Local Landmark HABS/HAER	
12. Bullder		30. Theme Primary: Commerce Secondary: Arch	
13. Date last 1/4 19th c.		31. Endangered <input checked="" type="checkbox"/> No	
14. Style		32. 	
15. Original Use Commercial		Roll No. 3	
16. Present Use Commercial		Picture No.	
17. Condition Interior <input type="checkbox"/> <input type="checkbox"/> Exterior good/altered		Direction	
18. Description One and 1/2 story brick - first story altered - corbel table - pilaster strips		33. Tape No. Negative No.	
19. History		34. Prepared by: KTG-JCH	
20. Significance close proximity to other similar historic structures.		35. Organization: KHC	
21. Source of Information		36. Date: Spring 1978	
		37. Revision Dates 38. Staff Review	

KENTUCKY HISTORIC RESOURCES INVENTORY

Wa-B-84

1. Historic Name (s)
Original Owner
Present Name
3. Owner's Name
4. Owner's Address
5. Location
6. Open to Public
7. Visible from road
8. Ownership
9. Local Contact/Organization

Dollar General Stores
Dr. Z. K. Jones
506 State Street, B.G.
310 E. Main
N. Side E. Main St; btwn. College + Center
Yes No Yes No Private Local State Federal

22. ADD/County
23. Zoning Classification
24. U.S.G. S. Quadrant (15'/75')
25. UTM Reference
26. Prehistoric Site
27. District
28. Significance Evaluation

BARIV/WA
Magisterial District
Bowling Green South
within District B
Zone Easting Northing
Historic Site Building
Yes No
Ky. Survey

10. Site Plan with North Arrow
11. Architect
12. Builder
13. Date
14. Style
15. Original Use
16. Present Use
17. Condition

1890*
commercial
commercial
Interior Exterior excellent/altere

29. Status
30. Theme
31. Endangered
32.

National Landmark
National Register
Landmark Certificate
Kentucky Survey
Local Landmark
HABS/HAER
Primary Secondary Other
Commerce arch.
Yes No

18. Description
19. History

two story brick - four bay - ~~stone~~ metal trim
1st floor altered - original metal metal
cornice + window heads -



Roll 35

20. Significance
21. Source of Information


close proximity to other similar historic structures.
* Plaque

Roll No.
Picture No.
Direction
33. Tape No.
34. Prepared by:
35. Organization
36. Date
37. Revision Dates
38. Staff Review

3+35
KTG - JCH
KHC
Spring 1978

KENTUCKY HISTORIC RESOURCES INVENTORY

.Wa-B-85

1. Historic Name (s) Original Owner Present Name		22. ADD/County <u>BARI V, WA</u> <input type="checkbox"/>	
3. Owner's Name <u>Hayes Budget Store</u> <u>W. G. Thomas</u>		23. Zoning Classification Magisterial District <u>H</u>	
4. Owner's Address <u>616 E. 11th St., B.G.</u>		24. U.S.G. S. Quadrant (15'/75') <u>Bowling Green South</u>	
5. Location <u>N. side 306 East Main</u> <u>Main St; btwn College + Center</u>		25. UTM Reference <u>within District B</u>	
6. Open to Public <input checked="" type="radio"/> Yes <input type="radio"/> No	7. Visible from road <input checked="" type="radio"/> Yes <input type="radio"/> No	26. Prehistoric Site Historic Site <input checked="" type="radio"/> Building	
9. Local Contact/Organization		27. District Name: <u>B. G. Commercial</u>	
10. Site Plan with North Arrow		28. Significance Evaluation <u>Inventory</u>	
11. Architect		29. Status National Landmark <input type="checkbox"/>	
12. Builder		National Register <input type="checkbox"/>	
13. Date <u>last 1/4 19th c</u>		Landmark Certificate <input type="checkbox"/>	
14. Style <input type="checkbox"/>		Kentucky Survey <input type="checkbox"/>	
15. Original Use <u>Commercial</u>		Local Landmark <input type="checkbox"/>	
16. Present Use <u>Commercial</u>		HABS/HAER <input type="checkbox"/>	
17. Condition Interior <input type="checkbox"/>		30. Theme Primary <u>Commerce</u>	
Exterior <u>good/alterd</u>		Secondary <u>arch</u>	
18. Description <u>two-story - two bay brick - corbel</u> <u>table - altered street level</u>		31. Endangered <input checked="" type="radio"/> Yes <input type="radio"/> No	
19. History		32. 	
20. Significance <u>close proximity to other similar</u> <u>historic structures,</u>		Roll No. <u>3</u>	
21. Source of Information		Picture No. _____	
		Direction _____	
		33. Tape No. _____ Negative No. _____	
		34. Prepared by: <u>KTG-JCH</u>	
		35. Organization <u>KHC</u>	
		36. Date <u>Spring 1978</u>	
		37. Revision Dates _____ 38. Staff Review _____	

KENTUCKY HISTORIC RESOURCES INVENTORY

Wa-B-86

1. Historic Name (s)
Original Owner
Present Name

3. Owner's Name
Margaret Saxton

4. Owner's Address
1336 Edgewood, B.G.

5. Location
304-302 Main N. side main St., btwn. College + Center

6. Open to Public Yes No
7. Visible from road Yes No
8. Ownership Private
 Local
 State
 Federal

9. Local Contact/Organization

22. ADD/County
BARREN/WA

23. Zoning Classification
Magisterial District #

24. U.S.G. S. Quadrant (15'/75')
Bowling Green South

25. UTM Reference within District B

26. Prehistoric Site
Historic Site Building

27. District Name: B.G. Commercial

28. Significance Evaluation
Inventory

10. Site Plan with North Arrow

11. Architect

12. Builder

13. Date
last 1/4 19th c.

14. Style

15. Original Use
commercial

16. Present Use
commercial


17. Condition
Interior
Exterior good/alterd

29. Status
National Landmark
National Register
Landmark Certificate
Kentucky Survey
Local Landmark
HABS/HAER

30. Theme
Primary commerce
Secondary arch

31. Endangered No

18. Description
1 1/2 story - originally 3 store fronts - wood trim - altered street level



19. History

Roll No. 3 + 35
Picture No.
Direction

20. Significance
close proximity to other similar historic structures.

33. Tape No. Negative No.
34. Prepared by: KTG-JCH
35. Organization KHC
36. Date Spring 1978

21. Source of Information

37. Revision Dates 38. Staff Review

KENTUCKY HISTORIC RESOURCES INVENTORY

Wa-B-87

1. Historic Name (s)
Original Owner
Present Name

3. Owner's Name
James Rayner

4. Owner's Address
728 State Bowling Green

5. Location
-242 NW corner
234-238 Main St; Main + Center

6. Open to Public
Yes No

7. Visible from road
Yes No

8. Ownership
Private
Local
State
Federal

9. Local Contact/Organization

22. ADD/County
BARI V, WA

23. Zoning Classification
Magisterial District

24. U.S.G. S. Quadrant (15'/75')
Bowling Green South

25. UTM Reference within District B
Zone Easting Northing

26. Prehistoric Site
Historic Site Building
Object Structure

27. District
Name: B. G. Commercial
Yes No

28. Significance Evaluation
NR

10. Site Plan with North Arrow

11. Architect

12. Builder

13. Date
1895*

14. Style
eclectic

15. Original Use
Commercial

16. Present Use
Commercial


17. Condition
Interior
Exterior excellent

29. Status
National Landmark
National Register
Landmark Certificate
Kentucky Survey
Local Landmark
HABS/HAER

30. Theme
Primary Commerce
Secondary architecture

31. Endangered
Yes
No

18. Description
two-story brick - stone + metal trim -
4 original stone fronts - arched stone hood molds -
original metal cornice - blind, round-arched
windows - rusticated stone sheathing of
vertical supports at street level - stone caps,
belt courses - pilaster strips at 2nd floor



19. History

20. Significance
close proximity to other similar
historic structures; particularly clear
illustration of an unusual style.

33. Tape No. Negative No.

34. Prepared by:
RTG-JCH

35. Organization
KHC

36. Date
Spring 1978

21. Source of Information
* plaque

37. Revision Dates 38. Staff Review

KENTUCKY HISTORIC RESOURCES INVENTORY

Wa-B-88


1. Historic Name (s)
Original Owner
Present Name
3. Owner's Name
4. Owner's Address
5. Location
6. Open to Public
7. Visible from road
8. Ownership
9. Local Contact/Organization

22. ADD/County
23. Zoning Classification
24. U.S.G. S. Quadrant (15'/75')
25. UTM Reference
26. Prehistoric Site
27. District
28. Significance Evaluation
29. Status
30. Theme
31. Endangered

10. Site Plan with North Arrow
11. Architect
12. Builder
13. Date
14. Style
15. Original Use
16. Present Use
17. Condition

Object
Historic Site
Building
Name: B.G. Commercial
Ky surv
Date
National Landmark
National Register
Landmark Certificate
Kentucky Survey
Local Landmark
HABS/HAER
Primary
Secondary
Other
Roll 35
Roll 3

18. Description
two story - five bay - stone face - original stone facing, metal cornice and metal columns of storefront - sunburst carved motif in window lintels -



19. History

20. Significance exhibits qualities of outstanding design and craftsmanship; particularly well preserved early structure,

33. Tape No. Negative No.
34. Prepared by: KTG-JCH
35. Organization KHC
36. Date Spring 1978
37. Revision Dates
38. Staff Review

21. Source of Information

KENTUCKY HISTORIC RESOURCES INVENTORY

Wa-B-89

1. Historic Name (s)
Original Owner
Present Name

22. ADD/County BARTON/WA
23. Zoning Classification
Magisterial District #4

3. Owner's Name
John and Charles O'Conner

24. U.S.G. S. Quadrant (15'/75')
Bowling Green South
25. UTM Reference within District B
Zone Easting Northing

4. Owner's Address
1034 Nutwood Ave, Bowling Green
5. Location
224-226 N. Side E. Main; btwn Center + Kentucky Sts.

26. Prehistoric Site
Historic Site
Building

6. Open to Public
Yes No
7. Visible from road
Yes No
8. Ownership
Private
Local
State
Federal

27. District
Name: B.G. Commercial

10. Site Plan with North Arrow

11. Architect
12. Builder
13. Date
1894*
14. Style
Italianate
15. Original Use
commercial
16. Present Use
COMMERC
17. Condition
Interior
Exterior excellent

28. Significance Evaluation
Ky. Survey
29. Status
National Landmark
National Register
Landmark Certificate
Kentucky Survey
Local Landmark
HABS/HAER

18. Description
two-story - seven bay brick - metal trim - hood molds and cornice - pilaster strips - corbel tables - cast iron supports at street level - original storefront -

30. Theme
Primary commerce
Secondary architecture
Other
31. Endangered
Yes
No

19. History



Roll No. 3 + 35
Picture No.
Direction

20. Significance
Particularly well preserved early structure; clear illustration of a common style.

33. Tape No. Negative No.
34. Prepared by:
KTG - JCH
35. Organization
KHC
36. Date
Spring 1978

21. Source of Information
* plaque

37. Revision Dates 38. Staff Review

KENTUCKY HISTORIC RESOURCES INVENTORY

demolished
Wa-B-90

1. Historic Name (s) Joseph E. Burch Building *
 Original Owner _____
 Present Name _____
 3. Owner's Name City of Bowling Green
 4. Owner's Address 1001 College St 90 Mayor Bernie Sten
 5. Location 220 E Main
N. side Main St ; btwn Center + Kentucky

22. ADD/County BARRIV/WA
 23. Zoning Classification
 Magisterial District
 24. U.S.G. S. Quadrant (15'/75')
Bowling Green South
 25. UTM Reference within District B
 Zone _____ Easting _____ Northing _____
 26. Prehistoric Site _____ Object _____
 Historic Site _____ Structure _____

6. Open to Public Yes No
 7. Visible from road Yes No
 8. Ownership
 Private
 Local
 State
 Federal
 9. Local Contact/Organization _____


27. District Yes No
 Name: B. G. Commercial
 28. Significance Evaluation
Ky. Survey

10. Site Plan with North Arrow _____

11. Architect _____
 12. Builder _____
 13. Date 1906*
 14. Style
 15. Original Use Commercial
 16. Present Use Commercial
 17. Condition
 Interior _____
 Exterior excellent demo.

29. Status _____ Date _____
 National Landmark
 National Register
 Landmark Certificate
 Kentucky Survey
 Local Landmark
 HABS/HAER
 30. Theme
 Primary Commerce
 Secondary Architecture
 Other _____
 31. Endangered Yes No
demolished

18. Description two-story - six bay brick metal +
stone trim - segmental windows - original
storefront with metal supports -



19. History _____

Roll No. 3
 Picture No. _____
 Direction _____

20. Significance _____

33. Tape No. _____ Negative No. _____
 34. Prepared by: KTG - JCH
 35. Organization KHC
 36. Date Spring 1978

21. Source of Information * plaque

37. Revision Dates _____ 38. Staff Review _____

KENTUCKY HISTORIC RESOURCES INVENTORY

Wa-B-91

1. Historic Name (s)
Original Owner
Present Name

3. Owner's Name
W. G Thomas

4. Owner's Address
616 11th St, Bowling Green

5. Location
W. side, 214-216 Main St; btwn. Center + Kentucky

6. Open to Public
(Yes) No

7. Visible from road
(Yes) No

8. Ownership
Private
Local
State
Federal

9. Local Contact/Organization

22. ADD/County
BARREN/WA

23. Zoning Classification
Magisterial District #9

24. U.S.G. S. Quadrant (15'/75')
Bowling Green South

25. UTM Reference within District B

26. Prehistoric Site
Historic Site
Building

27. District
Name: B. G. Commercial

28. Significance Evaluation
Inventory

10. Site Plan with North Arrow

11. Architect

12. Builder

13. Date
turn-of-century

14. Style

15. Original Use
Commercial

16. Present Use
Commercial

17. Condition
Interior
Exterior excellent/alterred

29. Status
National Landmark
National Register
Landmark Certificate
Kentucky Survey
Local Landmark
HABS/HAER

30. Theme
Primary Commerce
Secondary arch.

31. Endangered
Yes
No

18. Description
two-story - six bay brick - metal trim - two original store fronts of 3-bays each - altered storefront



19. History

Roll No. 3
Picture No.
Direction

20. Significance
close proximity to other similar historic structures.

33. Tape No. Negative No.
34. Prepared by: RTG - JCH
35. Organization KHC
36. Date Spring 1978


21. Source of Information

37. Revision Dates 38. Staff Review

KENTUCKY HISTORIC RESOURCES INVENTORY

Wa-B-92

1. Historic Name (s)			22. ADD/County [][]					
Original Owner			23. Zoning Classification Magisterial District <input checked="" type="checkbox"/>					
Present Name			24. U.S.G. S. Quadrant (15'/75') Bowling Green South					
3. Owner's Name Roy and Guy McCormack			25. UTM Reference within District B [][] [][][][] [][][][][]					
4. Owner's Address 206 Main, Bowling Green			Zone Easting Northing					
5. Location 210-212 Main; btwn. Center & Kentucky			26. Prehistoric Site Historic Site <input checked="" type="checkbox"/>					
6. Open to Public <input checked="" type="checkbox"/> Yes <input type="checkbox"/> No	7. Visible from road <input checked="" type="checkbox"/> Yes <input type="checkbox"/> No	8. Ownership Private <input checked="" type="checkbox"/> Local <input type="checkbox"/> State <input type="checkbox"/> Federal <input type="checkbox"/>						
9. Local Contact/Organization			27. District Name: B. G. Commercial <input checked="" type="checkbox"/> Yes <input type="checkbox"/> No					
10. Site Plan with North Arrow			28. Significance Evaluation Inventory <input checked="" type="checkbox"/>					
11. Architect			29. Status National Landmark <input type="checkbox"/> National Register <input type="checkbox"/> Landmark Certificate <input type="checkbox"/> Kentucky Survey <input type="checkbox"/> Local Landmark <input type="checkbox"/> HABS/HAER <input type="checkbox"/>					
			Date turn of century			Date		
			12. Builder			30. Theme Primary <u>commerce</u> <input type="checkbox"/> Secondary <u>arch</u> <input type="checkbox"/> Other <input type="checkbox"/>		
			13. Date					
			14. Style					
15. Original Use Commercial			31. Endangered <input checked="" type="checkbox"/> Yes <input type="checkbox"/> No					
16. Present Use Commercial								
17. Condition Interior <input type="checkbox"/> Exterior <u>good/altered</u> <input type="checkbox"/>			32.					
18. Description two-story seven bay brick - segmental windows - metal cornice - altered storefront								
19. History								
20. Significance close proximity to other similar historic structures.								
21. Source of Information								




Roll No. 3
Picture No. _____
Direction _____

33. Tape No. _____ Negative No. _____
34. Prepared by: KTG-JCH
35. Organization KHC
36. Date Spring 1978
37. Revision Dates _____ 38. Staff Review _____

KENTUCKY HISTORIC RESOURCES INVENTORY

Wa-B-93

1. Historic Name (s)			22. ADD/County <u>BARRY/WA</u>		
Original Owner			23. Zoning Classification		
Present Name			Magisterial District <u>(S)</u>		
3. Owner's Name			24. U.S.G. S. Quadrant (15'/75')		
<u>Guy McCormack</u>			<u>Bowling Green South</u>		
4. Owner's Address			25. UTM Reference within District B		
<u>450 Ashmore, Bowling Green</u>			Zone Easting Northing		
5. Location			26. Prehistoric Site		
<u>N. side; 208 Main; btwn. Center + Kentucky</u>			Historic Site		
6. Open to Public		7. Visible from road	8. Ownership		
<input checked="" type="checkbox"/> Yes <input type="checkbox"/> No		<input checked="" type="checkbox"/> Yes <input type="checkbox"/> No	Private		<input checked="" type="checkbox"/>
9. Local Contact/Organization		Local			
		State			
		Federal			
10. Site Plan with North Arrow			11. Architect		
			12. Builder		
			13. Date		
			<u>turn-of-century</u>		
			14. Style		
			15. Original Use		
			<u>Commercial</u>		
			16. Present Use		
			<u>commercial</u>		
			17. Condition		
			Interior		
			Exterior <u>excellent</u>		
18. Description <u>two-story 3 bay brick w/ wooden and metal store fronts; segmental openings; iron balcony; original storefront; last remaining of many such balconies on Main St. commercial structures</u>					
19. History					
20. Significance <u>particularly well preserved early structure</u>					
21. Source of Information					
			29. Status		
			National Landmark		
			National Register		
			Landmark Certificate		
			Kentucky Survey		
			Local Landmark		
			HABS/HAER		
27. District Name: <u>B. G. Commercial</u>					
28. Significance Evaluation <u>Inventory Survey</u>					
30. Theme					
Primary <u>Commerce</u>					
Secondary <u>Arch.</u>					
Other					
31. Endangered <input checked="" type="radio"/> No					
32. 					
Roll No. <u>45 + 3</u>					
Picture No.					
Direction					
33. Tape No. Negative No.					
34. Prepared by: <u>KTG-JCH</u>					
35. Organization <u>KHC</u>					
36. Date <u>Spring 1978</u>					
37. Revision Dates 38. Staff Review					

DEC 15 1979

KENTUCKY HISTORIC RESOURCES INVENTORY

Wa-B-94

1. Historic Name (s)
Original Owner
Present Name

22. ADD/County BARIV/WA
23. Zoning Classification
Magisterial District (S)

3. Owner's Name
Roy and Guy McCormack

24. U.S.G. S. Quadrant (15'/75')
Bowling Green South

4. Owner's Address
206 Main, Bowling Green

25. UTM Reference within District B

Zone Easting Northing

5. Location
N. side; 206 Main St; btwn. Center + Kentucky

26. Prehistoric Site Object
Historic Site Structure
Building

6. Open to Public Yes No
7. Visible from road Yes No

27. District Yes No
Name: B. G. Commercial

8. Ownership
Private
Local
State
Federal

28. Significance Evaluation
Ky. Survey

9. Local Contact/Organization

10. Site Plan with North Arrow

29. Status
National Landmark
National Register
Landmark Certificate
Kentucky Survey
Local Landmark
HABS/HAER

11. Architect

12. Builder

13. Date last 1/4 19th c.

14. Style

15. Original Use
Commercial

16. Present Use
Commercial

17. Condition
Interior
Exterior good/alterd

30. Theme
Primary Commerce
Secondary Arch
Other

31. Endangered No Yes

18. Description two-story - 3 bay brick storefront with mads; partly original storefront with cast iron supports - metal hood molds



19. History

Roll No. 3

Picture No. _____

Direction _____

20. Significance close proximity to other similar historic structures.

33. Tape No. _____ Negative No. _____

34. Prepared by: KTG - JCH

35. Organization KHC

36. Date Spring 1978

21. Source of Information

37. Revision Dates _____ 38. Staff Review _____

KENTUCKY HISTORIC RESOURCES INVENTORY

Wa-B-95

1. Historic Name (s)
 Original Owner
 Present Name
 3. Owner's Name
 4. Owner's Address
 5. Location
 6. Open to Public (Yes) No
 7. Visible from road (Yes) No
 8. Ownership Private Local State Federal

22. ADD/County
 23. Zoning Classification
 24. U.S.G. S. Quadrant (15'/75')
 25. UTM Reference
 26. Prehistoric Site
 27. District
 28. Significance Evaluation

10. Site Plan with North Arrow

11. Architect
 12. Builder
 13. Date
 14. Style
 15. Original Use
 16. Present Use
 17. Condition Interior Exterior

29. Status
 30. Theme
 31. Endangered
 32.

18. Description



19. History

Roll No.
 Picture No.
 Direction.

20. Significance

33. Tape No. Negative No.
 34. Prepared by:
 35. Organization
 36. Date
 37. Revision Dates 38. Staff Review

21. Source of Information

KENTUCKY HISTORIC RESOURCES INVENTORY

Wa-B-96

1. Historic Name (s) **Post Office**

Original Owner _____
Present Name _____

3. Owner's Name **Federal Bldg - US Court House**

5. Court House, 801 Broadway, Room 117, Nashville TN

4. Owner's Address **Attention: Buildings Mgr - John Sprinkle**

5. Location **401, 903, 905 Center St. SW corner of Main and Center Sts.**

6. Open to Public Yes No

7. Visible from road Yes No

8. Ownership Private Local State Federal

9. Local Contact/Organization _____

22. ADD/County **HARV/WA**

23. Zoning Classification **Magisterial District #4**

24. U.S.G. S. Quadrant (15'/75') **Bowling Green South**

25. UTM Reference **within District B**

26. Prehistoric Site Object Structure **Building**

27. District Yes No
Name: **BG Commercial**

28. Significance Evaluation **NR**

29. Status National Landmark National Register Landmark Certificate Kentucky Survey Local Landmark HABS/HAER

30. Theme Primary **U.S. government** Secondary **arch** Other

31. Endangered Yes No

10. Site Plan with North Arrow _____

11. Architect _____

12. Builder _____

13. Date **1st 1/4 20th c.**

14. Style **Beaux-arts**

15. Original Use **U.S. Government**

16. Present Use **U.S. Government**


17. Condition Interior **good** Exterior **excellent**

18. Description **three story - five bay - stone - column format: base, shaft, capital - essentially intact**

19. History _____

20. Significance **particular clear illustration of a common type and style; well preserved**

21. Source of Information _____

32. 

Roll No. **3**

Picture No. _____

Direction _____

33. Tape No. _____ Negative No. _____

34. Prepared by: **JCH - KTG**

35. Organization **KHC**

36. Date **Spring 1978**

37. Revision Dates _____ 38. Staff Review _____

KENTUCKY HISTORIC RESOURCES INVENTORY

Wa-B-97

1. Historic Name (s) **OB. Porter* Building**

Original Owner **Dr. Otha D. Porter****

Present Name

3. Owner's Name **Houstin Griffin**

4. Owner's Address **1938 Nashville Rd, Bowling Green**

5. Location **S. side; 227 Main St; btwn. Kentucky + Center**

6. Open to Public Yes No

7. Visible from road Yes No

8. Ownership Private Local State Federal

9. Local Contact/Organization

22. ADD/County **BARIV/WA**

23. Zoning Classification **Magisterial District**

24. U.S.G. S. Quadrant (15'/75') **Bowling Green South**

25. UTM Reference within District B

26. Prehistoric Site Object Structure Historic Site

27. District Yes No

Name: **B.G. Commercial**

28. Significance Evaluation **Ry. Survey**

29. Status National Landmark National Register Landmark Certificate Kentucky Survey Local Landmark HABS/HAER

30. Theme Primary **Commerce** Secondary **arch.** Other

31. Endangered Yes No

10. Site Plan with North Arrow

11. Architect

12. Builder

13. Date **1906***

14. Style

15. Original Use **Commercial**


16. Present Use **Commercial**

17. Condition Interior Exterior **excellent**

18. Description **two-story brick - 3-bays - original store front - pilaster strips - corbel tables - metal storefront, cornice + pilaster strips all original**

32. **5063 KODAK**

Roll 3



Roll 44

Roll

Pict

Dir

33. Tape No. **KTG - JCH** Negative No.

34. Prepared by: **KTG - JCH**

35. Organization **KHC**

36. Date **Spring 1978**

37. Revision Dates

38. Staff Review

19. History **** The last office of Dr. Otha D. Porter, physician and surgeon. His first office was located on upper State St. The second on Main and the third was at this location**

20. Significance **close proximity to other similar historic structures. Original owner was a prominent black physical in Bowling Green.**

21. Source of Information *** plaque**

Camilla Gerard Collection, Kentucky Library, Western Kentucky University

KENTUCKY HISTORIC RESOURCES INVENTORY

Wa-B-98

1. Historic Name (s) Galvin's Grocery

Original Owner _____
Present Name _____

3. Owner's Name Merchants Warehouse Ass.

4. Owner's Address 222 Third Ave., N., Nashville, Tenn

5. Location NW. corner Main + Kentucky Sts.; 140 E. Main

6. Open to Public Yes No

7. Visible from road Yes No

8. Ownership Private
 Local
 State
 Federal

9. Local Contact/Organization _____

22. ADD/County BARI/V, WA

23. Zoning Classification Magisterial District

24. U.S.G. S. Quadrant (15'/75') Bowling Green South

25. UTM Reference within District B

26. Prehistoric Site Object
Historic Site Structure
Building

27. District Yes No
Name: B. G. Commercial

28. Significance Evaluation Ky. Survey

10. Site Plan with North Arrow _____

11. Architect _____

12. Builder _____

13. Date turn-of-century

14. Style

15. Original Use Commercial

16. Present Use Commercial

17. Condition
Interior _____
Exterior excellent/altere

29. Status _____ Date _____

National Landmark

National Register

Landmark Certificate

Kentucky Survey


Local Landmark

HABS/HAER

30. Theme
Primary Commerce
Secondary Arch.
Other _____

31. Endangered Yes No

18. Description two-story - seven bay brick - metal trim - original store fronts - pilaster strips - corbel tables - recessed panels -



19. History ** Before 1922 this was the site of Galvin's grocery

32. _____

Roll No. 3

Picture No. _____

Direction _____

20. Significance Close proximity to other similar historic structures.

33. Tape No. _____ Negative No. _____

34. Prepared by: KTG-JCH

35. Organization KHC


36. Date Spring 1978

21. Source of Information ** Camilla Gerard Collection, Kentucky Library, Western Ky. University

37. Revision Dates _____ 38. Staff Review _____


KENTUCKY HISTORIC RESOURCES INVENTORY

Wa-B-99

1. Historic Name (s) Original Owner Present Name			22. ADD/County BARI/V/WA		
3. Owner's Name Esthers Restaurant			23. Zoning Classification Magisterial District EA		
4. Owner's Address Merchants Warehouse Ass. 222 Third Ave., N, Nashville Tenn			24. U.S.G. S. Quadrant (15'/75') Bowling Green South		
5. Location N. side ; 128 Main St; btwn. Kentucky & Adams			25. UTM Reference within District B Zone Easting Northing		
6. Open to Public <input checked="" type="radio"/> Yes <input type="radio"/> No		7. Visible from road <input checked="" type="radio"/> Yes <input type="radio"/> No		26. Prehistoric Site Historic Site <input checked="" type="radio"/> Building	
9. Local Contact/Organization			27. District Name: B. G. Commercial		
10. Site Plan with North Arrow			28. Significance Evaluation <input checked="" type="radio"/> Inventory Survey		
11. Architect			29. Status National Landmark National Register Landmark Certificate Kentucky Survey Local Landmark HABS/HAER		
12. Builder			30. Theme Primary: <u>Commerce</u> Secondary: <u>arch</u>		
13. Date last 1/4 19th c			31. Endangered <input checked="" type="radio"/> No		
14. Style			32. 		
15. Original Use Commercial			33. Tape No. Negative No.		
16. Present Use commercial			34. Prepared by: KTG-JCH		
17. Condition Interior Exterior: <u>excellent</u>			35. Organization KHC		
18. Description <u>two-story, 4-bay brick-wooden trim-segmental openings - original storefront with chamfered stone supports-</u>			36. Date Spring 1978		
19. History			37. Revision Dates 38. Staff Review		
20. Significance <u>Close proximity to other similar historic structures.</u>			21. Source of Information		

KENTUCKY HISTORIC RESOURCES INVENTORY

Wa-B-100

1. Historic Name (s)		22. ADD/County	
Original Owner		23. Zoning Classification	
Present Name		Magisterial District	
3. Owner's Name		24. U.S.G. S. Quadrant (15'/75')	
Merchants Warehouse Ass.		Bowling Green South	
4. Owner's Address		25. UTM Reference	
222 Third Ave, N., Nashville, Tenn		within District B	
5. Location		Zone Easting Northing	
(N side) 118-20 main st., btwn. Kentucky + Adams			
6. Open to Public		26. Prehistoric Site	
Yes No		Historic Site	
7. Visible from road		Object	
Yes No		Structure	
8. Ownership		27. District	
Private		Yes No	
Local		Name:	
State		B.G. Commercial	
Federal		28. Significance Evaluation	
9. Local Contact/Organization		Inventory	
10. Site Plan with North Arrow		29. Status	
11. Architect		National Landmark	
12. Builder		National Register	
13. Date		Landmark Certificate	
turn of century		Kentucky Survey	
14. Style		Local Landmark	
		HABS/HAER	
15. Original Use		30. Theme	
Commercial		Primary	
16. Present Use		Commerce	
Commercial		Secondary	
17. Condition		Other	
Interior		31. Endangered	
Exterior good		Yes No	
18. Description		32.	
two-story - seven bay brick metal trim -			
two - original storefronts with metal supports -			
19. History		Roll No. 3	
20. Significance		Picture No.	
close proximity to other similar historic structures!		Direction	
21. Source of Information		33. Tape No. Negative No.	
		34. Prepared by: KTG-JCH	
		35. Organization KHC	
		36. Date Spring 1978	
		37. Revision Dates 38. Staff Review	

KENTUCKY HISTORIC RESOURCES INVENTORY

Wa-B-101

1. Historic Name (s)
Original Owner
Present Name

3. Owner's Name
Merchants Warehouse Ass.

4. Owner's Address
222 Third Ave. N, Nashville, Tenn

5. Location
116-118 Main St; N. side; btwn Kentucky + Adams

6. Open to Public
Yes No

7. Visible from road
Yes No

8. Ownership
Private
Local
State
Federal

9. Local Contact/Organization

22. ADD/County
DAKIV/WA

23. Zoning Classification
Magisterial District

24. U.S.G. S. Quadrant (15'/75')
Bowling Green South

25. UTM Reference within District B
Zone Easting Northing

26. Prehistoric Site
Historic Site
Building
Object Structure

27. District
Yes No
Name: B. G. Commercial

28. Significance Evaluation
Inventory

10. Site Plan with North Arrow

11. Architect

12. Builder

13. Date
last 1/4 19th c.

14. Style

15. Original Use
Commercial

16. Present Use
Commercial

17. Condition
Interior
Exterior good/ altered


29. Status
National Landmark
National Register
Landmark Certificate
Kentucky Survey
Local Landmark
HABS/HAER

30. Theme
Primary Commerce
Secondary arch
Other

31. Endangered
Yes
No

32.

18. Description
two-story seven bay brick-metal trim -
pilasters at 2nd floor - original storefront
with stone supports -



19. History

Roll No. 3
Picture No.
Direction

33. Tape No. Negative No.

34. Prepared by:
KTG - JCH

35. Organization
KHC

36. Date
Spring 1978

37. Revision Dates 38. Staff Review

20. Significance
close proximity to other similar
historic structures.

21. Source of Information

KENTUCKY HISTORIC RESOURCES INVENTORY

Wa-B-102

1. Historic Name (s)
Original Owner
Present Name

3. Owner's Name
Coley's - L+M Cafe

4. Owner's Address
Allen Raymond
104 E. Main St., B.G.

5. Location
108 E. N. side in Main St, btwn Kentucky + Adams

6. Open to Public
Yes No

7. Visible from road
Yes No

8. Ownership
Private
Local
State
Federal

9. Local Contact/Organization

22. ADD/County
BARI/V WA

23. Zoning Classification
Magisterial District

24. U.S.G. S. Quadrant (15'/75')
Bowling Green South

25. UTM Reference within District B
Zone Easting Northing

26. Prehistoric Site
Historic Site
Object Structure

27. District
Name: B.G. Commercial
Yes No

28. Significance Evaluation
Inventory

10. Site Plan with North Arrow

11. Architect

12. Builder

13. Date
turn of century

14. Style

15. Original Use
Commercial

16. Present Use
commercial

17. Condition
Interior
Exterior good

29. Status
National Landmark
National Register
Landmark Certificate
Kentucky Survey
Local Landmark
HABS/HAER

30. Theme
Primary Commerce
Secondary Arch.
Other

31. Endangered
Yes
No

18. Description
two-story six bay brick - pilaster strips and corbel tables - original storefront with metal supports



19. History

Roll No. 3
Picture No. _____
Direction _____

20 Significance
close proximity to other similar historic structures

33. Tape No. _____ Negative No. _____
34. Prepared by: KTG - JCH
35. Organization KHC
36. Date Spring 1978

21. Source of Information

37. Revision Dates _____ 38. Staff Review _____

KENTUCKY HISTORIC RESOURCES INVENTORY

Wa-B-103

1. Historic Name (s)
Original Owner
Present Name

3. Owner's Name
Allen Raymond

4. Owner's Address
104 Main St., Bowling Green

5. Location
(N. side) 104 Main St.; btwn. Kentucky + Adams

6. Open to Public Yes No

7. Visible from road Yes No

8. Ownership
Private
Local
State
Federal

9. Local Contact/Organization

10. Site Plan with North Arrow

11. Architect

12. Builder

13. Date
last 1/4 19th c

14. Style

15. Original Use
commercial

16. Present Use
commercial

17. Condition
Interior
Exterior good/alterd

18. Description
three-story 3 bay brick (metal trim) - original store front with stone supports - wooden cornice

19. History

20. Significance
close proximity to other similar historic structures

21. Source of Information

22. ADD/County
BARRIV/WA

23. Zoning Classification
Magisterial District

24. U.S.G. S. Quadrant (15'/75')
Bowling Green South

25. UTM Reference within District B

26. Prehistoric Site
Historic Site
Building


27. District
Name: B. G. Commercial

28. Significance Evaluation
Ky. Survey

29. Status
National Landmark
National Register
Landmark Certificate
Kentucky Survey
Local Landmark
HABS/HAER

30. Theme
Primary: commerce
Secondary: arch.

31. Endangered
Yes
No

32. 

Roll No. 3

Picture No.

Direction

33. Tape No. Negative No.

34. Prepared by:
KTG - JCH

35. Organization
KHC

36. Date
Spring 1978

37. Revision Dates

38. Staff Review

KENTUCKY HISTORIC RESOURCES INVENTORY

Wa-B-104

1. Historic Name (s)
Original Owner
Present Name

3. Owner's Name
Ye Old Hydrant
Walter Simpson

4. Owner's Address
Rt. 10 B.G.

5. Location
NE corner Adams + Main Sts. 100-102

6. Open to Public
 Yes No

7. Visible from road
 Yes No

8. Ownership
Private
Local
State
Federal

9. Local Contact/Organization

10. Site Plan with North Arrow

11. Architect

12. Bullder

13. Date
last 1/4 19th c.

14. Style

15. Original Use
commercial

16. Present Use
commercial

17. Condition
Interior
Exterior poor-good

18. Description
two-story brick-wood trim-origina
metal street front - cornice strips over windows -
key site - beveled wall at corner entrance -
wooden cornice - key site

22. ADD/County
BARIV/ WA

23. Zoning Classification
Magisterial District

24. U.S.G. S. Quadrant (15'/75')
Bowling Green South

25. UTM Reference within District B

26. Prehistoric Site
Historic Site Building

27. District
Name: B.G. Commercial

28. Significance Evaluation
Ky. Survey

29. Status
National Landmark
National Register
Landmark Certificate
Kentucky Survey
Local Landmark
HABS/HAER

30. Theme
Primary Commerce
Secondary arch
Other

31. Endangered
 Yes No

32.



19. History

20. Significance
strongly contributes to form of community; close proximity to other similar historic structures.

21. Source of Information

Roll No. 301

Picture No.

Direction

33. Tape No. Negative No.

34. Prepared by:
KTG-JCH

35. Organization
KHC

36. Date
Spring 1978

37. Revision Dates 38. Staff Review

KENTUCKY HISTORIC RESOURCES INVENTORY

Wa-B-1005

1. Historic Name (s)
Original Owner
Present Name

3. Owner's Name
Radiator Repair

4. Owner's Address
Merchants Warehouse Ass.,
222 Third Ave., N. Nashville, Tenn

5. Location
S. side, Main St; 135 E. Main

6. Open to Public
Yes No

7. Visible from road
Yes No

8. Ownership
Private
Local
State
Federal

9. Local Contact/Organization

22. ADD/County
BARI V, WA

23. Zoning Classification
Magisterial District

24. U.S.G. S. Quadrant (15'/75')
Bowling Green South

25. UTM Reference
Within District B
Zone Easting Northing

26. Prehistoric Site Object
Historic Site Structure
 Building

27. District Yes No
Name: B.G. Commercial

28. Significance Evaluation
Inventory

10. Site Plan with North Arrow

11. Architect

12. Builder

13. Date
1st 1/4 20th c.

14. Style

15. Original Use
Commercial

16. Present Use
Commercial

17. Condition
Interior
Exterior good

29. Status
National Landmark
National Register
Landmark Certificate
Kentucky Survey
Local Landmark
HABS/HAER

30. Theme
Primary Commerce
Secondary Arch
Other

31. Endangered Yes
No

18. Description
two-story - 4 bay brick; original metal storefront



19. History

Roll No. 4

Picture No. _____

Direction _____

20. Significance
close proximity to other similar historic structures.

33. Tape No. _____ Negative No. _____


34. Prepared by:
KTG-JCH

35. Organization
KHC

36. Date
Spring 1978

21. Source of Information

37. Revision Dates _____ 38. Staff Review _____

1. Historic Name (s)			22. ADD/County <u>BARIV/WA</u> <input type="checkbox"/>		
Original Owner			23. Zoning Classification		
Present Name <u>Budweiser Dist</u>			Magisterial District <u>EA</u>		
3. Owner's Name <u>J. B. Distributors</u>			24. U.S.G. S. Quadrant (15'/75')		
4. Owner's Address <u>Box 436, B.G.</u>			<u>Bowling Green South</u>		
5. Location <u>S. Side, Main St.; 117 E. Main St.</u>			25. UTM. Reference within District E		
6. Open to Public <input checked="" type="radio"/> Yes <input type="radio"/> No			Zone <input type="checkbox"/> Easting <input type="checkbox"/> Northing <input type="checkbox"/>		
7. Visible from road <input checked="" type="radio"/> Yes <input type="radio"/> No			26. Prehistoric Site <input type="checkbox"/> Object <input type="checkbox"/>		
9. Local Contact/Organization			Historic Site <input type="checkbox"/> Structure <input type="checkbox"/>		
10. Site Plan with North Arrow			Building <input checked="" type="checkbox"/>		
11. Architect			27. District <input checked="" type="radio"/> Yes <input type="radio"/> No		
12. Builder			Name: <u>B. C. Commercial</u>		
13. Date <u>c.1890s</u>			28. Significance Evaluation		
14. Style <u>Romanesque</u> <input type="checkbox"/> <input type="checkbox"/>			<u>Inventory</u> <input checked="" type="radio"/>		
15. Original Use <u>Commercial</u>			29. Status		
16. Present Use <u>commercial</u>			National Landmark <input type="checkbox"/>		
17. Condition <input type="checkbox"/> <input type="checkbox"/>			National Register <input type="checkbox"/>		
Interior			Landmark Certificate <input type="checkbox"/>		
Exterior <u>good/alterd</u>			Kentucky Survey <input type="checkbox"/>		
18. Description <u>two-story - 4 bay brick; round arched openings; corbeled brick cornice.</u>			Local Landmark <input type="checkbox"/>		
19. History			HABS/HAER <input type="checkbox"/>		
20. Significance <u>close proximity to other similar historic structures,</u>			30. Theme		
21. Source of Information			Primary <u>commerce</u>		
			Secondary <u>arch.</u>		
			Other		
			31. Endangered <input checked="" type="radio"/> Yes <input type="radio"/> No		
			32. 		
			Roll No. <u>4</u>		
			Picture No. _____		
			Direction _____		
			33. Tape No. _____ Negative No. _____		
			34. Prepared by: <u>KTG-JCH</u>		
			35. Organization <u>KHC</u>		
			36. Date <u>Spring 1978</u>		
			37. Revision Dates _____ 38. Staff Review _____		

KENTUCKY HISTORIC RESOURCES INVENTORY

Wa-B-107

1. Historic Name (s)
Original Owner
Present Name

3. Owner's Name
Ky. Salvage House
Carolyn + Calvin Colburn

4. Owner's Address
145 E. 8th St., B.G.

5. Location
S. side, Main St.; 115 E. Main

6. Open to Public
 Yes No

7. Visible from road
 Yes No

8. Ownership
Private
Local
State
Federal

9. Local Contact/Organization

10. Site Plan with North Arrow

11. Architect

12. Builder

13. Date
turn. of century

14. Style

15. Original Use
commercial

16. Present Use
commercial

17. Condition
Interior
Exterior good

18. Description
two-story - 3 bay brick - recessed panels at window bays and in attic-

22. ADD/County
BARIV/WA

23. Zoning Classification
Magisterial District

24. U.S.G. S. Quadrant (15'/75')
Bowling Green South

25. UTM Reference
Within District B

26. Prehistoric Site
Historic Site
 Building

27. District
Name: B. G. Commercial
 Yes No


28. Significance Evaluation
Inventory

29. Status
National Landmark
National Register
Landmark Certificate
Kentucky Survey
Local Landmark
HABS/HAER

30. Theme
Primary Commerce
Secondary arch
Other

31. Endangered
 Yes No

32.



19. History

20. Significance
close proximity to other similar historic structures.

21. Source of Information

Roll No. 4

Picture No. _____

Direction _____

33. Tape No. _____ Negative No. _____

34. Prepared by:
KTG-JCH

35. Organization
KHC

36. Date
Spring 1978

37. Revision Dates _____ 38. Staff Review _____

KENTUCKY HISTORIC RESOURCES INVENTORY

demolished
Wa-B-108

1. Historic Name (s)
Original Owner
Present Name

22. ADD/County BARIV/WA
23. Zoning Classification
Magisterial District

3. Owner's Name
Houchens
Merchants Warehouse Association

24. U.S.G. S. Quadrant (15'/75')
Bowling Green South
25. UTM Reference within District B

4. Owner's Address
222 Third Ave., N Nashville Tenn

Zone Easting Northing

5. Location
S. side ; Main St ; btwn. Adams + Ky. Sts.

26. Prehistoric Site Object
Historic Site Structure
 Building

6. Open to Public Yes No
7. Visible from road Yes No

27. District Name: Yes No
B. G. Commercial

8. Ownership Private
Local
State
Federal

28. Significance Evaluation
Ky. Survey.

9. Local Contact/Organization

29. Status
National Landmark
National Register
Landmark Certificate
Kentucky Survey
Local Landmark
HABS/HAER

10. Site Plan with North Arrow

11. Architect

30. Theme
Primary Commerce
Secondary Arch
Other

12. Builder

13. Date
last 1/4 19th c.

14. Style


15. Original Use
Commercial

16. Present Use
Commercial

17. Condition
Interior
Exterior good/altere

31. Endangered Yes No
demolished

18. Description two-story - 4 bay brick - corbel tables - pilaster strips - segmental hood molds - altered and extended store front

32. 

19. History

Roll No. 4
Picture No. _____
Direction _____

20. Significance close proximity to other historic similar structures.

33. Tape No. _____ Negative No. _____
34. Prepared by: KTG - JCH

21. Source of Information

35. Organization KHC
36. Date Spring 1978
37. Revision Dates _____ 38. Staff Review _____

KENTUCKY HISTORIC RESOURCES INVENTORY

Wa-B-109

1. Historic Name (s) Kirby's Saloon *

Original Owner _____

Present Name _____

3. Owner's Name J.H. Wheat

4. Owner's Address 1607 Park St, Bowling Green

5. Location E side of Adams St btwn Main + 8th Sts.

6. Open to Public Yes No

7. Visible from road Yes No

8. Ownership Private Local State Federal

9. Local Contact/Organization _____

22. ADD/County Barren River / Warren

23. Zoning Classification Magisterial District

24. U.S.G. S. Quadrant (15'/75') Bowling Green South

25. UTM Reference within District B Zone Easting Northing

26. Prehistoric Site Object
Historic Site Structure

27. District Building Yes No
Name: Bowling Green Commercial

28. Significance Evaluation N R Yes No

10. Site Plan with North Arrow _____

11. Architect _____

12. Builder _____

13. Date 1892*

14. Style eclectic

15. Original Use Commercial

16. Present Use none

17. Condition Interior poor
Exterior good/altered

29. Status National Landmark
National Register
Landmark Certificate
Kentucky Survey
Local Landmark
HABS/HAER

30. Theme Primary Commerce
Secondary architecture
Other _____

31. Endangered Yes No

18. Description Two story brick - stone trim - Three bay - Moorish inspired stone arcade at recessed entry - fore front replaced by recent brick wall - Stone arches have joggled voussoirs



19. History Built in 1892 - Known as Kirby's Saloon

Roll No. 4

Picture No. _____

Direction _____

20. Significance This was the site of a popular tavern during the late 1800s - Ideally located near the Louisville and Nashville Railroad Depot. Exhibits qualities of out standing design and craftsmanship.

33. Tape No. _____ Negative No. _____

34. Prepared by: KTG - JCH

35. Organization KHC

36. Date Spring 1978

21. Source of Information * Stone plaque

37. Revision Dates _____ 38. Staff Review _____

KENTUCKY HISTORIC RESOURCES INVENTORY

Wa-B-110

1. Historic Name (s) **Rauscher House / Webbs Saloon***

Original Owner _____
Present Name _____

3. Owner's Name **William Moore, AIA**

4. Owner's Address **office: 914 State St. (781-8079)**

5. Location **816-820 Adams St; SE corner 8th**

6. Open to Public Yes No

7. Visible from road Yes No

8. Ownership Private
Local
State
Federal

9. Local Contact/Organization _____

22. ADD/County **BARIV/ WA**

23. Zoning Classification
Magisterial District

24. U.S.G. S. Quadrant (15'/75') **Bowling Green South**

25. UTM Reference **within District B**

26. Prehistoric Site _____ Object _____
Historic Site _____ Structure _____
Building

27. District **B.G. commercial** Yes No

28. Significance Evaluation **NR**

10. Site Plan with North Arrow _____

11. Architect _____

12. Builder _____

13. Date **from mid-19thc.**

14. Style

15. Original Use **hotel**

16. Present Use **none**

17. Condition Interior **good** Exterior **good**

29. Status National Landmark
National Register
Landmark Certificate _____
Kentucky Survey _____
Local Landmark _____
HABS/HAER _____

Date **May 1978 (Ky.)**
12 July 78 (N)


30. Theme Primary **hotels**
Secondary **commerce**
Other **architecture**

31. Endangered restoration planned Yes No

18. Description **Three story brick - originally three fronts metal hood molds in central and right block, stone hoodmolds in left block - 3-stage build - central block 1st, left 2nd, right 3rd - old photo shows massive cornice, now removed - original cast iron street front in all blocks - most interior finishings are pre-1900**



19. History **** Built in 1891 for Danwick and Olivia Webber Rauscher - Mrs Rauscher was the owner and proprietress from 1893 till 1913. Her son-in-law Capt. J. H. Webb managed it for many years after her death. - In 1923 the depot was removed from across the street and thus began the end of the old hotel. It was closed in the mid 1920's.**



20. Significance **This was the second grand hotel to be located near the Railroad depot, the first being the Ritter House.**

33. Tape No. _____ Negative No. _____

34. Prepared by: **KTG - JCH**

35. Organization **KHC**

36. Date **Spring 1978**

21. Source of Information *** Camilla Gerard Collection no. 55 Ky. Library, Western Ky. University**

37. Revision Dates _____ 38. Staff Review _____

* National Register Form