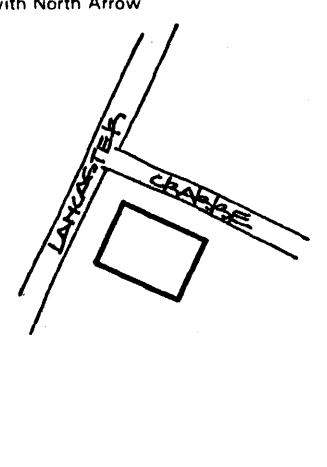



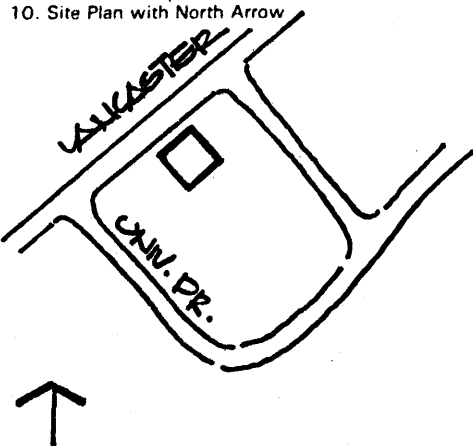
KENTUCKY HISTORIC RESOURCES INVENTORY


Site No. SE 7

1. Historic Name(s) Blanton House Original Owner _____		22. ADD/County Bluegrass/Madison 076	
2. Present Name President's Home, Eastern KY University		23. U.S.G.S. Quadrant (15'x75') Richmond South G.I.S. Mod. 	
3. Location 507 Lancaster Ave., Richmond, Kentucky		24. UTM Reference Zone _____ Easting _____ Northing _____	
4. Owner's Name Eastern Kentucky University		25. Coordinate Accuracy 	
5. Owner's Address Richmond, Kentucky 40475		26. Prehistoric Site _____ Object _____ Historic Site _____ Structure _____ Building <input checked="" type="checkbox"/> Other _____	
6. Open to Public Yes _____ No <input checked="" type="checkbox"/>	7. Visible from road Yes <input checked="" type="checkbox"/> No _____	8. Ownership Private _____ Local _____ State <input checked="" type="checkbox"/> Federal _____	
9. Local Contact/Organization Madison County Historical Society		27. National Register District Name: Eastern Kentucky Univ. District Mul. Resource Dist. of Rich.	
10. Site Plan with North Arrow 		28. Significance Evaluation Con. to National Reg. Dist. H	
		29. Status _____ Date _____ National Landmark <input type="checkbox"/> National Register <input type="checkbox"/> Landmark Certificate <input type="checkbox"/> Kentucky Survey <input type="checkbox"/> Local Landmark <input type="checkbox"/> HABS/HAER <input type="checkbox"/>	
		30. Historic Theme Primary Architecture C Secondary Politics V Other _____	
		31. Endangered Yes _____ No <input checked="" type="checkbox"/>	
		32. Preservation Project Status 	
18. Description 2 Story Brick Residence; 3 Bay with one story porch on right side; windows paired and highlighted by segmental arches; overhanging eaves with brackets; roof low pitched hip and gable end		11. Architect _____ 12. Builder _____ 13. Date 1886 A. <input checked="" type="checkbox"/> B. <input type="checkbox"/> 14. Style A. Italianate <input checked="" type="checkbox"/> B. <input type="checkbox"/> 15. Original Use Single Family <input checked="" type="checkbox"/> A. <input type="checkbox"/> 16. Present use Single Family Res. 17. Condition Excellent <input checked="" type="checkbox"/> A. <input type="checkbox"/>	
		Actual Cost in \$1,000s 	
		33. ATTACH PHOTO 	
(Continue on Back)		Roll No. 14:38 Picture No. _____ Direction _____	
19. History Originally built as residence for the chancellor for Central University. Sold to Thompson Burnam when Central merged with Centre in 1901. Purchased again by Eastern in 1912. Renovated in 1960 and 1977.		34. Prepared by: Helen Powell Carman and Powell, Inc.	
20. Significance Only residence left from "Faculty Row" of Central University		35. Organization Professional (P)	
21. Source of Information Sandborn Insurance Map 1912, p. 18 Charles Hay, EKU Archives		36. Date 9-30-82	
		37. Revision Dates _____ 38. Staff Review _____	

KENTUCKY HISTORIC RESOURCES INVENTORY

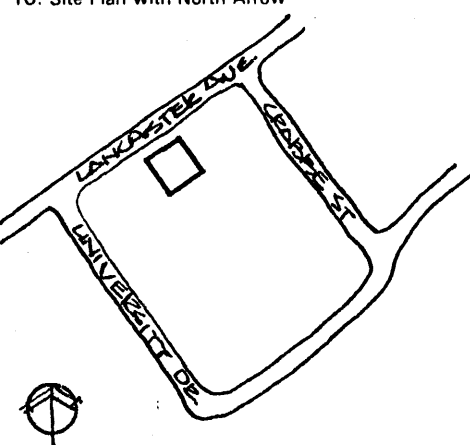

Site No. SE 8

1. Historic Name(s) Coates Administration Building		22. ADD/County Bluegrass/ Madison <input type="text" value="0"/> <input type="text" value="7"/> <input type="text" value="6"/>	
Original Owner Eastern Kentucky State Teachers College		23. U.S.G.S. Quadrant (15'/75') North Richmond <input type="text" value=""/> <input type="text" value=""/> <input type="text" value=""/>	
2. Present Name Coates Administration Building		24. UTM Reference <input type="text" value=""/> <input type="text" value=""/> <input type="text" value=""/> <input type="text" value=""/> <input type="text" value=""/> <input type="text" value=""/>	
3. Location Lancaster Ave. Richmond, Ky.		Zone Easting Northing	
4. Owner's Name Eastern Kentucky University		25. Coordinate Accuracy <input type="text" value=""/>	
5. Owner's Address Richmond, Ky. 40475		26. Prehistoric Site Object Historic Site Structure <input checked="" type="checkbox"/> Building Other	
6. Open to Public Yes <input checked="" type="checkbox"/> No <input type="checkbox"/>	7. Visible from road Yes <input checked="" type="checkbox"/> No <input type="checkbox"/>	8. Ownership Private <input type="checkbox"/> Local <input type="checkbox"/> State <input checked="" type="checkbox"/> Federal <input type="checkbox"/>	
9. Local Contact/Organization Madison County Historical Society		27. National Register District Name: Eastern Kentucky Univ. District Mul. Res. of Richmond <input type="text" value=""/> <input type="text" value=""/>	
10. Site Plan with North Arrow 		28. Significance Evaluation Contrib. to Nat. Reg. Dis. <input checked="" type="checkbox"/> [H]	
11. Architect C.C. & E.A. Weber		29. Status National Landmark <input type="checkbox"/> National Register <input type="checkbox"/> Landmark Certificate <input type="checkbox"/> Kentucky Survey <input type="checkbox"/> Local Landmark <input type="checkbox"/> HABS/HAER <input type="checkbox"/>	
12. Builder J.C. Miller (Campbellsville)		Date	
13. Date 1926 A. <input checked="" type="checkbox"/> B. <input type="checkbox"/>		30. Historic Theme Primary Education <input checked="" type="checkbox"/> Secondary Architecture <input checked="" type="checkbox"/> Other <input type="checkbox"/>	
14. Style A. Class. Rev. <input checked="" type="checkbox"/> M B. <input type="checkbox"/>			
15. Original Use Education Facility <input checked="" type="checkbox"/> I			
16. Present use Administration Bldg.			
17. Condition Excellent <input checked="" type="checkbox"/> A			
18. Description Three story brick and concrete administration bldg. and auditorium; classical detailing; raised basement on ashlar limestone foundation Also included Hiram Brock Aud. designed in 1929 by Weber firm		No. Stories 3 + raised Basemt. <input checked="" type="checkbox"/> D	
		Single Pile _____ NA <input checked="" type="checkbox"/>	
		Double Pile _____	
		Floor Plan <input type="checkbox"/>	
		Structural Fabric Brick A. <input checked="" type="checkbox"/> G B <input type="checkbox"/>	
		Decorative Fabric Concrete A. <input checked="" type="checkbox"/> O B <input type="checkbox"/>	
		Roof Form Hip	
19. History Named in honor of Eastern's third president, Thomas Jackson Coates. Served as central administration building from its inception. Addition 1929, renovated 1964.		Roll No. 6:44 Picture No. 25:31, 33, 34 Direction	
20. Significance Designed by C.C. Weber.		34. Prepared by: Helen Powell	
		35. Organization Carman and Powell, Inc.	
		36. Date 1983	
21. Source of Information Charles Hay, University Archives, ECU		37. Revision Dates 38. Staff Review	



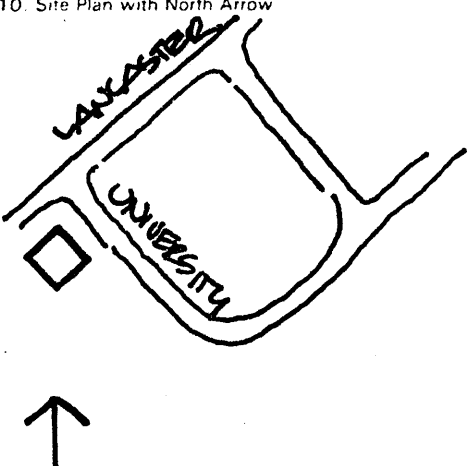



KENTUCKY HISTORIC RESOURCES INVENTORY

Site No. SE 9

1. Historic Name(s) <u>Roark Building</u> Original Owner <u>State Normal School</u>		22. ADD/County <u>Bluegrass/ Madison</u> 076	
2. Present Name <u>Roark Building</u>		23. U.S.G.S. Quadrant (15'/75') <u>Richmond South</u> G.I.S. Mod.	
3. Location <u>Lancaster Avenue Richmond, Ky.</u>		24. UTM Reference Zone Easting Northing	
4. Owner's Name <u>Eastern Kentucky University</u>		25. Coordinate Accuracy 	
5. Owner's Address <u>Richmond, Kentucky 40475</u>		26. Prehistoric Site <input type="checkbox"/> Object Historic Site <input type="checkbox"/> Structure Building <input checked="" type="checkbox"/> Other	
6. Open to Public Yes <input checked="" type="checkbox"/> No <input type="checkbox"/>	7. Visible from road Yes <input checked="" type="checkbox"/> No <input type="checkbox"/>	8. Ownership Private <input type="checkbox"/> Local <input type="checkbox"/> State <input checked="" type="checkbox"/> Federal <input type="checkbox"/>	
9. Local Contact/Organization <u>Madison County Historical Society</u>		27. National Register District Name: <u>Eastern Kentucky Univ. District</u> <u>Mul. Resources of Rich.</u> 	
10. Site Plan with North Arrow 		11. Architect <u>C.C. & F.A. Weber</u>	
		12. Builder	
		13. Date <u>1909</u> A. <input checked="" type="checkbox"/> B. <input type="checkbox"/>	
		14. Style A. <u>Classic Rev.</u> <input checked="" type="checkbox"/> M B. <input type="checkbox"/>	
		15. Original Use <u>Education. Facility</u> <input checked="" type="checkbox"/> I	
		16. Present use <u>Education. Facility</u>	
		17. Condition <u>Excellent</u> <input checked="" type="checkbox"/> A	
18. Description 2 storys with raised basement brick quins on corners; ashlar limestone foundations massive portico w/ four ionic columns; rectangular transom w/ sidelights (Continue on Back)		30. Historic Theme Primary <u>Education</u> <input checked="" type="checkbox"/> I Secondary <u>Architecture</u> <input checked="" type="checkbox"/> C Other	
		31. Endangered Yes <input type="checkbox"/> No <input checked="" type="checkbox"/> X	
		32. Preservation Project Status <input type="checkbox"/> Actual Cost in \$1,000s 	
		33. ATTACH PHOTO 	
19. History <u>Built in 1909; renovated 1964.</u> <u>Ruric Nevel Roark first preseident of Central</u> <u>University 1859-1909.</u>		Roll No. <u>14: 35-39</u> Picture No. <u>25: 31</u> Direction	
20. Significance <u>Designed by C.C. Weber</u>		34. Prepared by: <u>Helen Powell</u>	
21. Source of Information <u>Charles Hay, University Archives</u>		35. Organization <u>Carman and Powell, In</u>	
		36. Date <u>1983</u>	
		37. Revision Dates 38. Staff Rev	

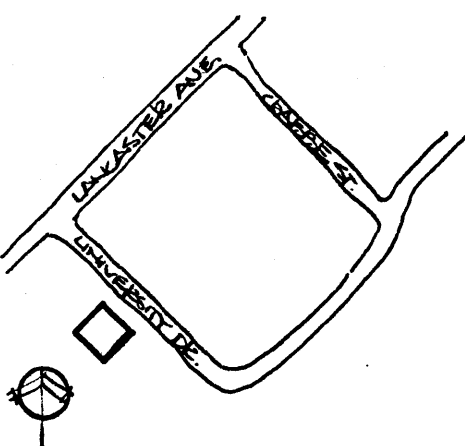



KENTUCKY HISTORIC RESOURCES INVENTORY

SE 11, 12, 13
Site No

1 Historic Name(s) Beckham, McCreary, and Miller Halls		22 ADD County Bluegrass/ Madison 0 7 6																					
Original Owner Eastern Kentucky State Teachers' College		23 U S G S Quadrant (15 75) Richmond South GIS Mod																					
2 Present Name Beckham, Mc Creary, and Miller Halls		24 UTM Reference <table border="1" style="width: 100%; height: 20px;"><tr><td> </td><td> </td><td> </td><td> </td><td> </td><td> </td><td> </td><td> </td><td> </td><td> </td><td> </td><td> </td><td> </td><td> </td><td> </td><td> </td><td> </td><td> </td><td> </td><td> </td></tr></table> Zone Easting Northing																					
3 Location Lancaster and University Drive		25 Coordinate Accuracy <input type="checkbox"/>																					
4 Owner's Name Eastern Kentucky University		26 Prehistoric Site Object Historic Site Structure <input checked="" type="checkbox"/> Building Other																					
5 Owner's Address Richmond, Ky. 40475		27 National Register District Name Eastern Kentucky Univ. District Multiple Resources of Rich.																					
6 Open to Public Yes <input checked="" type="checkbox"/> No <input type="checkbox"/>	7 Visible from road Yes <input checked="" type="checkbox"/> No <input type="checkbox"/>	8 Ownership Private <input type="checkbox"/> Local <input type="checkbox"/> State <input checked="" type="checkbox"/> Federal <input type="checkbox"/>																					
9 Local Contact/Organization Madison County Historical Society		28 Significance Evaluation Contrib. to Nat. Reg. Dist. <input checked="" type="checkbox"/>																					
10. Site Plan with North Arrow 		11. Architect C.C. & S.K. Weber																					
		12. Builder PWA and Nelson Bros.																					
		13. Date 1938 A <input checked="" type="checkbox"/> B <input type="checkbox"/>																					
		14. Style A. Classical Rev. <input checked="" type="checkbox"/> M B. <input type="checkbox"/>																					
		15. Original Use Dormitory <input checked="" type="checkbox"/> I																					
		16. Present use Dormitory																					
		17. Condition Good <input checked="" type="checkbox"/> B																					
18 Description Three story brick dormitories with raised basement; Georgian revival; distinctive bell tower on Miller.		19. Architect C.C. & S.K. Weber																					
		12. Builder PWA and Nelson Bros.																					
		13. Date 1938 A <input checked="" type="checkbox"/> B <input type="checkbox"/>																					
		14. Style A. Classical Rev. <input checked="" type="checkbox"/> M B. <input type="checkbox"/>																					
		15. Original Use Dormitory <input checked="" type="checkbox"/> I																					
		16. Present use Dormitory																					
		17. Condition Good <input checked="" type="checkbox"/> B																					
		18. No. Stories 3+ Basement <input checked="" type="checkbox"/> D																					
		Single Pile NA <input checked="" type="checkbox"/> X																					
		Double Pile <input type="checkbox"/>																					
		Floor Plan <input type="checkbox"/>																					
		Structural Fabric Brick A <input checked="" type="checkbox"/> C B <input type="checkbox"/>																					
		Decorative Fabric Concrete A <input checked="" type="checkbox"/> O B <input type="checkbox"/>																					
		Roof Form Gable																					
(Continue on Back)		29 Status National Landmark <input type="checkbox"/> Date National Register <input type="checkbox"/> Landmark Certificate <input type="checkbox"/> Kentucky Survey <input type="checkbox"/> Local Landmark <input type="checkbox"/> HABS HAER <input type="checkbox"/>																					
		30 Historic Theme Primary Education <input checked="" type="checkbox"/> I Secondary Architecture <input checked="" type="checkbox"/> C Other <input type="checkbox"/>																					
		31 Endangered <input type="checkbox"/>																					
		32 Preservation Project Status Actual Cost in \$ 1 000s																					
		33 ATTACH PHOTO   																					
		Roll No 6: 27, 28 Picture No 25: 29 Director																					
		34 Prepared by Helen Powell																					
		35 Organization Carmna and Powell, Inc.																					
		36 Date 1983																					
		37 Revision Dates 38 Staff Review																					
20 Significance Designed by Weber firm.		21 Source of Information Charles Hay, University Archives																					

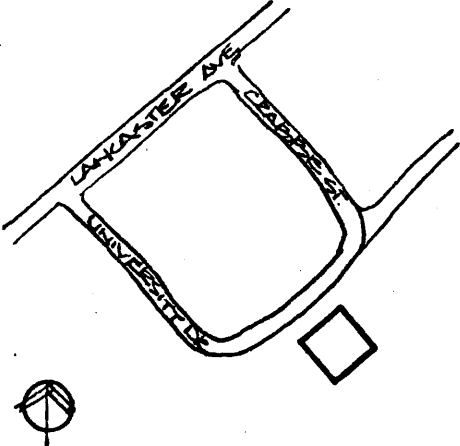


KENTUCKY HISTORIC RESOURCES INVENTORY

Site No. SE 14

1. Historic Name(s) Central University Building		22. ADD/County Bluegrass/ Madison 076	
Original Owner Central University		23. U.S.G.S. Quadrant (15'/75') Richmond South G.I.S. Mod.	
2. Present Name		24. UTM Reference	
3. Location University Drive, Richmond, Ky. 40475		Zone Easting Northing	
4. Owner's Name Eastern Kentucky University		25. Coordinate Accuracy	
5. Owner's Address Richmond, Ky. 40475		26. Prehistoric Site Object Historic Site Structure <input checked="" type="checkbox"/> Building Other	
6. Open to Public Yes <input checked="" type="checkbox"/> No <input type="checkbox"/>	7. Visible from road Yes <input checked="" type="checkbox"/> No <input type="checkbox"/>	8. Ownership Private <input type="checkbox"/> Local <input type="checkbox"/> State <input checked="" type="checkbox"/> Federal <input type="checkbox"/>	
9. Local Contact/Organization Madison County Historical Society		27. National Register District Name: Eastern Ky. Univ. District Mul. Res. of Richmond	
10. Site Plan with North Arrow		28. Significance Evaluation National Register A	
		11. Architect Shryrock	
		12. Builder	
		13. Date 1874 A. <input checked="" type="checkbox"/> B. <input type="checkbox"/>	
		14. Style A. Italianate <input checked="" type="checkbox"/> B. <input type="checkbox"/>	
		15. Original Use Education. Facility <input checked="" type="checkbox"/>	
		16. Present use Education Facility	
		17. Condition Excellent A	
18. Description		29. Status Date	
<p>3 story, w/ raised basement; flat or low hipped roof; windows 6 over 6; 3 bay portico on the north side w/ Corinthian (fluted) columns; dentils and balustrade; 5 bay on west side; brick pilasters with Corinthian capitals; stone window sills; arched windows 3rd story; moldings have been removed (Continue on Back)</p>		National Landmark <input type="checkbox"/>	
		National Register <input checked="" type="checkbox"/>	
		Landmark Certificate <input type="checkbox"/>	
		Kentucky Survey <input type="checkbox"/>	
Local Landmark <input type="checkbox"/>		30. Historic Theme	
HABS/HAER <input type="checkbox"/>		Primary Education I	
31. Endangered Yes <input type="checkbox"/> No <input checked="" type="checkbox"/>		Secondary Architecture C	
32. Preservation Project Status <input type="checkbox"/>		Other <input type="checkbox"/>	
No. Stories 3 w/ raised base. D		31. Endangered Yes <input type="checkbox"/> No <input checked="" type="checkbox"/>	
Single Pile <input type="checkbox"/> NA <input checked="" type="checkbox"/>		32. Preservation Project Status <input type="checkbox"/>	
Double Pile <input type="checkbox"/>		Actual Cost in \$1,000s	
Floor Plan <input type="checkbox"/>		 	
Structural Fabric Brick A. <input checked="" type="checkbox"/> B. <input type="checkbox"/>			
Decorative Fabric Stone A. <input checked="" type="checkbox"/> B. <input type="checkbox"/>			
Roof Form Flat		Roll No. 20: 14-17	
19. History		Picture No. 21: 14-17	
<p>Built in 1874, original cost \$ 30,000. Renovated in 1961. First building on the Central University campus. Originally faced Lancaster with stone marker over the door with school motto " Lex, Rex - Crux Lux"</p>		Direction _____	
		34. Prepared by: Helen Powell	
20. Significance		35. Organization Carman and Powell, Inc	
<p>First building for Central University; designed by Cincinnatus Shyrock</p>		36. Date 1983	
		37. Revision Dates _____ 38. Staff Review _____	
21. Source of Information			
<p>Plaque inside building; 1895 Sandborn; 1876 Beers; Walters Collegiate Institute and the Founding of Eastern, p. 3-4.</p>			

KENTUCKY HISTORIC RESOURCES INVENTORY

Site No. SE 16

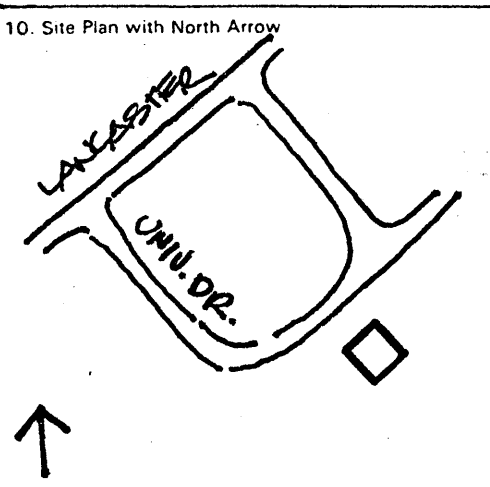

1. Historic Name(s) Keen Johnson Building Original Owner Eastern Kentucky University		22. ADD/County Bluegrass/ Madison 076	
2. Present Name Keen Johnson Building		23. U.S.G.S. Quadrant (15'/75') Richmond South 	
3. Location University Drive Richmond, Ky. 40475		24. UTM Reference Zone Easting Northing	
4. Owner's Name Eastern Kentucky University		25. Coordinate Accuracy 	
5. Owner's Address Richmond, Ky. 40475		26. Prehistoric Site <input type="checkbox"/> Object Historic Site <input type="checkbox"/> Structure X Building <input type="checkbox"/> Other	
6. Open to Public Yes <input checked="" type="checkbox"/> No <input type="checkbox"/>	7. Visible from road Yes <input checked="" type="checkbox"/> No <input type="checkbox"/>	8. Ownership Private <input type="checkbox"/> Local <input checked="" type="checkbox"/> State <input type="checkbox"/> Federal <input type="checkbox"/>	
9. Local Contact/Organization Madison County Historical Society		27. National Register District Name: Eastern Kentucky Univ. Multiple Resources of Rich.	
10. Site Plan with North Arrow 		28. Significance Evaluation Contributes to Nat. Reg. Dis. H	
		29. Status National Landmark <input type="checkbox"/> Date National Register <input type="checkbox"/> Landmark Certificate <input type="checkbox"/> Kentucky Survey <input type="checkbox"/> Local Landmark <input type="checkbox"/> HABS/HAER <input type="checkbox"/>	
		30. Historic Theme Primary Education I Secondary Architecture C Other 	
		31. Endangered <input type="checkbox"/> Yes <input checked="" type="checkbox"/> No	
		32. Preservation Project Status Actual Cost in \$1,000s 	
18. Description 7 bay, 2 story, w/ 3 doors; interior is art deco; pedimented projecting pavilion; slate roof; double exterior end chimneys; bell tower w/ clock Renovated in 1962 and 1972. (Continue on Back)		33. ATTACH PHOTO 	
		Roll No. #7 15	
		Picture No. 20:21 21:21	
		Direction	
19. History Named for Keen Johnson, Governor of Kentucky 1939-1943; Regent of Eastern Ky. University 1936- 46 1954-1956		34. Prepared by: Helen Powell, Carman and Powell, Inc.	
20. Significance Only Art Deco style interior in Richmond		35. Organization Carman and Powell, Inc.	
		36. Date 9/ 30/ 82	
21. Source of Information Charles Hay, university archives EKU		37. Revision Dates 38. Staff Review	

History Cont.

Asst. Secretary of Treasury to Pres. Grant.

KENTUCKY HISTORIC RESOURCES INVENTORY

Site No. SE 19

1. Historic Name(s) Fitzpatrick Arts Building		22. ADD/County B luegrass/ Madison 076						
Original Owner Eastern Kentucky State Teachers College		23. U.S.G.S. Quadrant (15/75') Richmond South G.I.S. Mod. <input type="checkbox"/>						
2. Present Name Fitzpatrick Building		24. UTM Reference <table border="1" style="width:100%; height:20px;"><tr><td>Zone</td><td>Easting</td><td>Northing</td></tr></table>		Zone	Easting	Northing		
Zone	Easting	Northing						
3. Location University Drive		25. Coordinate Accuracy <input type="checkbox"/>						
4. Owner's Name Eastern Kentucky University		26. Prehistoric Site <input type="checkbox"/> Object Historic Site <input type="checkbox"/> Structure X Building <input type="checkbox"/> Other						
5. Owner's Address Richmond, Ky. 40475		27. National Register District Name: Eastern Kentucky University District Multiple Resources of Rich.						
6. Open to Public Yes <input checked="" type="checkbox"/> No <input type="checkbox"/>	7. Visible from road Yes <input checked="" type="checkbox"/> No <input type="checkbox"/>	8. Ownership Private <input type="checkbox"/> Local <input checked="" type="checkbox"/> State <input type="checkbox"/> Federal <input type="checkbox"/>						
9. Local Contact/Organization Madison County Historical Society		28. Significance Evaluation Contrib. to Nat. Reg. Dist. H						
10. Site Plan with North Arrow 		11. Architect C.C. & S.K. Weber						
		12. Builder PWA						
		13. Date 1939 A. <input checked="" type="checkbox"/> B. <input type="checkbox"/>						
		14. Style A. Clasical Rev. <input checked="" type="checkbox"/> M B. <input type="checkbox"/>						
		15. Original Use Indus. Arts Fac. <input checked="" type="checkbox"/> I						
16. Present use Same		29. Status <input type="checkbox"/> Date National Landmark <input type="checkbox"/> National Register <input type="checkbox"/> Landmark Certificate <input type="checkbox"/> Kentucky Survey <input type="checkbox"/> Local Landmark <input type="checkbox"/> HABS/HAER <input type="checkbox"/>						
17. Condition Excellent <input checked="" type="checkbox"/> A		30. Historic Theme Primary Architecture <input checked="" type="checkbox"/> I Secondary Education <input checked="" type="checkbox"/> C Other <input type="checkbox"/>						
18. Description Two story brick structure, with flanking pavillions; slate hip roof; with balustrade at peak of roof, circular lunette over door.		31. Endangered Yes <input type="checkbox"/> No <input checked="" type="checkbox"/> X						
(Continue on Back)		32. Preservation Project Status <input type="checkbox"/>						
		Actual Cost in \$1,000s <table border="1" style="width:100%; height:20px;"><tr><td></td><td></td><td></td><td></td><td></td></tr></table>						
		33. ATTACH PHOTO 						
		Roll No. 6: 37-38						
Picture No. 25:20								
34. Prepared by: Helen Powell		35. Organization Carman and Powell, Inc.						
36. Date 1983		37. Revision Dates						
38. Staff Review		39. Source of Information Charles Hay, University Archives						

History Continued:

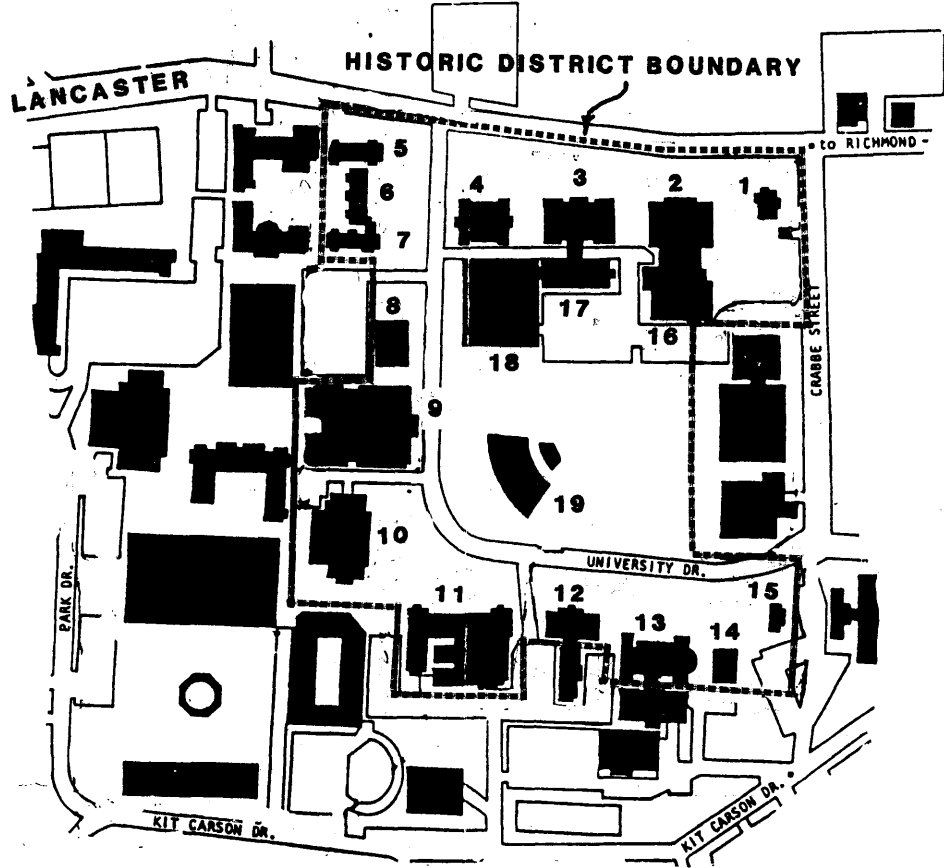
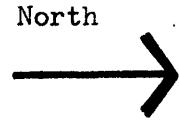
1941-1942

Home

Home Management House for the Department of Economics.

... of the ...
... of the ...
... of the ...

approx 26 acres



EASTERN KENTUCKY UNIVERSITY HISTORIC DISTRICT

Not to Scale

Lancaster, Crabbe St., and University Dr.

- | | | | |
|-------|---------------------------------|--------------------------|-------|
| SE 7 | 1. Blanton House | 10. Keen Johnson | SE 16 |
| SE 8 | 2. Coates Building/ Hiram Brock | 11. Burnam Hall | SE 17 |
| SE 9 | 3. Roark Building | 12. Sullivan Hall | SE 18 |
| SE 10 | 4. Cammack Building | 13. Fitzpatrick Building | SE 19 |
| SE 11 | 5. Miller Building | 14. Ramsey Building * | |
| SE 12 | 6. Beckham Building | 15. Turley House | SE 20 |
| SE 13 | 7. McCreary Building | 16. Jones Building * | |
| SE 14 | 8. Old Central # | 17. Memorial Building * | |
| SE 1 | 9. Crabbe Library | 18. Moore Building * | |
| | 19. The Ravine | | |

Noncontributing Buildings *
On National Register #