



NPS Number 69-10-18-0005

Title: Fort Popham

#1

Loc

UNITED STATES DEPARTMENT OF THE INTERIOR  
NATIONAL PARK SERVICE

NATIONAL REGISTER OF HISTORIC PLACES  
PROPERTY PHOTOGRAPH FORM

(Type all entries - attach to or enclose with photograph)

STATE MAINE	
COUNTY Sagadahoc	
FOR NPS USE ONLY	
ENTRY NUMBER 69-10-18-0005	DATE 10/1/69

SEE INSTRUCTIONS

1. NAME

COMMON: Fort Popham

AND/OR HISTORIC:

2. LOCATION

STREET AND NUMBER:

CITY OR TOWN:

Popham Beach

STATE:

Maine

CODE

COUNTY:

018.21

Sagadahoc

CODE

0-023

3. PHOTO REFERENCE

PHOTO CREDIT:

Maine State Park and Recreation Commission

DATE OF PHOTO:

1965


NEGATIVE FILED AT:

Maine State Park and Recreation Commission

4. IDENTIFICATION

DESCRIBE VIEW, DIRECTION, ETC.

Exterior view of the back of Fort Popham. The horseshoe-shaped fort is surrounded by water on all sides except for this one. Note the start of a moat near the fort walls.



PROPERTY OF THE NATIONAL REGISTER



UNITED STATES DEPARTMENT OF THE INTERIOR  
NATIONAL PARK SERVICE


NATIONAL REGISTER OF HISTORIC PLACES  
PROPERTY PHOTOGRAPH FORM

(Type all entries - attach to or enclose with photograph)

STATE MAINE	
COUNTY Sagadahoc	
FOR NPS USE ONLY	
ENTRY NUMBER 69-10-18-0095	DATE 10/1/69

SEE INSTRUCTIONS

<b>1. NAME</b>			
COMMON: Fort Popham Memorial			
AND/OR HISTORIC:			
<b>2. LOCATION</b>			
STREET AND NUMBER:			
CITY OR TOWN: Popham Beach			
STATE: Maine	CODE 0182	COUNTY: Sagadahoc	CODE 0023
<b>3. PHOTO REFERENCE</b>			
PHOTO CREDIT: Maine State Park and Recreation Commission			
DATE OF PHOTO: 1969			
NEGATIVE FILED AT: Maine State Park and Recreation Commission			
<b>4. IDENTIFICATION</b>			
DESCRIBE VIEW, DIRECTION, ETC.  Unusual fan-shaped, granite stairway found inside Fort Popham.			






UNITED STATES DEPARTMENT OF THE INTERIOR  
NATIONAL PARK SERVICE

NATIONAL REGISTER OF HISTORIC PLACES  
PROPERTY PHOTOGRAPH FORM

(Type all entries - attach to or enclose with photograph)

STATE MAINE	
COUNTY Sagadahoc	
FOR NPS USE ONLY	
ENTRY NUMBER 69-10-18-0005	DATE 10/1/69



SEE INSTRUCTIONS

1. NAME

COMMON: Fort Popham  
AND/OR HISTORIC:

2. LOCATION

STREET AND NUMBER:

CITY OR TOWN: Popham Beach

STATE: Maine	CODE: 0182	COUNTY:	CODE: 00232
--------------	------------	---------	-------------

3. PHOTO REFERENCE

PHOTO CREDIT: Maine State Park and Recreation Commission

DATE OF PHOTO: 1961

NEGATIVE FILED AT: Maine State Park and Recreation Commission

4. IDENTIFICATION

DESCRIBE VIEW, DIRECTION, ETC.  
  
East Wall of Fort Popham, showing both layers of gun emplacements.




UNITED STATES DEPARTMENT OF THE INTERIOR  
NATIONAL PARK SERVICE

NATIONAL REGISTER OF HISTORIC PLACES  
PROPERTY PHOTOGRAPH FORM

(Type all entries - attach to or enclose with photograph)

STATE MAINE	
COUNTY Sagadahoc	
FOR NPS USE ONLY	
ENTRY NUMBER 69-10-18-0005	DATE 10/1/69



SEE INSTRUCTIONS

<b>1. NAME</b>			
COMMON: Fort Popham			
AND/OR HISTORIC:			
<b>2. LOCATION</b>			
STREET AND NUMBER:			
CITY OR TOWN: Popham Beach			
STATE: Maine	CODE 04182	COUNTY: Sagadahoc	CODE 02302
<b>3. PHOTO REFERENCE</b>			
PHOTO CREDIT: Maine State Park and Recreation Commission			
DATE OF PHOTO: 1966			
NEGATIVE FILED AT: Maine State Park and Recreation Commission			
<b>4. IDENTIFICATION</b>			
DESCRIBE VIEW, DIRECTION, ETC. Interior View of the lower gun emplacements.			