



DRINK  
**Coca-Cola**  
ICE COLD

**NATIONAL REGISTER OF HISTORIC PLACES  
PROPERTY PHOTOGRAPH FORM**

*(Type all entries - attach to or enclose with photograph)*

STATE Georgia	
COUNTY Hancock	
FOR NPS USE ONLY	
ENTRY NUMBER DEC 2 1974	DATE

SEE INSTRUCTIONS

**1. NAME**

COMMON: Camilla-Zack Community Center District

AND/OR HISTORIC:

**2. LOCATION**

STREET AND NUMBER:

Route 2 leading to Powellton

CITY OR TOWN:

Mayfield

STATE:

Georgia

CODE

13

COUNTY:

Hancock

CODE

141

**3. PHOTO REFERENCE**

PHOTO CREDIT: Van Martin

DATE OF PHOTO: June, 1974

NEGATIVE FILED AT:

Department of Natural Resources

**4. IDENTIFICATION**

DESCRIBE VIEW, DIRECTION, ETC.

CooperatZuckCountry building facing east

# 1064

pg 189





NATIONAL REGISTER OF HISTORIC PLACES  
PROPERTY PHOTOGRAPH FORM

(Type all entries - attach to or enclose with photograph)

STATE	
Georgia	
COUNTY	
Hancock	
FOR NPS USE ONLY	
ENTRY NUMBER	DATE
DEC 2	1974

SEE INSTRUCTIONS

1. NAME

COMMON: Camilla-Zack Community Center District

AND/OR HISTORIC:

2. LOCATION

STREET AND NUMBER:

Route 11 leading to Powelton

CITY OR TOWN:

Mayfield

STATE:

Georgia

CODE

13

COUNTY:

Hancock

CODE

141

3. PHOTO REFERENCE

PHOTO CREDIT: Van Martin

DATE OF PHOTO: June, 1974

NEGATIVE FILED AT:


Department of Natural Resources

4. IDENTIFICATION

DESCRIBE VIEW, DIRECTION, ETC.

Camilla-Zack Country Life Center; building facing Northwest

# 274





UNITED STATES DEPARTMENT OF THE INTERIOR  
NATIONAL PARK SERVICE

NATIONAL REGISTER OF HISTORIC PLACES  
PROPERTY PHOTOGRAPH FORM

(Type all entries - attach to or enclose with photograph)

STATE	
Georgia	
COUNTY	
Hancock	
FOR NPS USE ONLY	
ENTRY NUMBER	DATE
	BEG 2 1974

SEE INSTRUCTIONS

1. NAME

COMMON: Camilla-Zack Community Center District

AND/OR HISTORIC:

2. LOCATION

STREET AND NUMBER:

Route 1 leading to Powelton

CITY OR TOWN:

Mayfield

STATE:

Georgia

CODE

13

COUNTY:

Hancock

CODE

141

3. PHOTO REFERENCE

PHOTO CREDIT: Van Martin

DATE OF PHOTO: June, 1974

NEGATIVE FILED AT:


Department of Natural Resources

4. IDENTIFICATION

DESCRIBE VIEW, DIRECTION, ETC.

Camilla-Zack Country Life Center; building facing Northwest

#304





NATIONAL REGISTER OF HISTORIC PLACES  
PROPERTY PHOTOGRAPH FORM

(Type all entries - attach to or enclose with photograph)

STATE	
Georgia	
COUNTY	
Hancock	
FOR NPS USE ONLY	
ENTRY NUMBER	DATE
	DEC 2 1974

SEE INSTRUCTIONS

1. NAME

COMMON: Camilla-Zack Community Center District

AND/OR HISTORIC:

2. LOCATION

STREET AND NUMBER:

Route 1 ~~Dirt Road leading to Powelton~~

CITY OR TOWN:

Mayfield

STATE:

Georgia

CODE

13

COUNTY:

Hancock

CODE

141

3. PHOTO REFERENCE

PHOTO CREDIT: Van Martin

DATE OF PHOTO: June, 1974

NEGATIVE FILED AT:


Department of Natural Resources

4. IDENTIFICATION

DESCRIBE VIEW, DIRECTION, ETC.

Cafe, building facing South

# 4 03 4



# 4 03 4