

PH0693049

UNITED STATES DEPARTMENT OF THE INTERIOR
NATIONAL PARK SERVICE

FOR NPS USE ONLY

RECEIVED

DEC 7 1978

APR 26 1979

DATE ENTERED

NATIONAL REGISTER OF HISTORIC PLACES INVENTORY -- NOMINATION FORM

SEE INSTRUCTIONS IN *HOW TO COMPLETE NATIONAL REGISTER FORMS*
TYPE ALL ENTRIES -- COMPLETE APPLICABLE SECTIONS

1 NAME

HISTORIC

LOGAN CENTER STREET HISTORIC DISTRICT

AND/OR COMMON

2 LOCATION

STREET & NUMBER

*roughly bounded by 200 North, 200 South,
200 East and 600 West*

— NOT FOR PUBLICATION

CITY, TOWN

CONGRESSIONAL DISTRICT

Logan

— VICINITY OF

01

STATE

Utah

CODE

COUNTY

Cache

CODE

005

3 CLASSIFICATION

CATEGORY	OWNERSHIP	STATUS	PRESENT USE	
<input checked="" type="checkbox"/> DISTRICT	<input type="checkbox"/> PUBLIC	<input checked="" type="checkbox"/> OCCUPIED	<input type="checkbox"/> AGRICULTURE	<input type="checkbox"/> MUSEUM
<input type="checkbox"/> BUILDING(S)	<input type="checkbox"/> PRIVATE	<input type="checkbox"/> UNOCCUPIED	<input checked="" type="checkbox"/> COMMERCIAL	<input checked="" type="checkbox"/> PARK
<input type="checkbox"/> STRUCTURE	<input checked="" type="checkbox"/> BOTH	<input type="checkbox"/> WORK IN PROGRESS	<input type="checkbox"/> EDUCATIONAL	<input checked="" type="checkbox"/> PRIVATE RESIDENCE
<input type="checkbox"/> SITE	PUBLIC ACQUISITION	ACCESSIBLE	<input checked="" type="checkbox"/> ENTERTAINMENT	<input checked="" type="checkbox"/> RELIGIOUS
<input type="checkbox"/> OBJECT	<input type="checkbox"/> IN PROCESS	<input checked="" type="checkbox"/> YES: RESTRICTED	<input checked="" type="checkbox"/> GOVERNMENT	<input type="checkbox"/> SCIENTIFIC
	<input type="checkbox"/> BEING CONSIDERED	<input type="checkbox"/> YES: UNRESTRICTED	<input type="checkbox"/> INDUSTRIAL	<input type="checkbox"/> TRANSPORTATION
		<input type="checkbox"/> NO	<input type="checkbox"/> MILITARY	<input type="checkbox"/> OTHER:

4 OWNER OF PROPERTY

NAME

Multiple

STREET & NUMBER

CITY, TOWN

Logan

— VICINITY OF

STATE

Utah

5 LOCATION OF LEGAL DESCRIPTION

COURTHOUSE,
REGISTRY OF DEEDS, ETC.

Cache County Recorder

STREET & NUMBER

197 North Main

CITY, TOWN

Logan

STATE

Utah

6 REPRESENTATION IN EXISTING SURVEYS

TITLE

Utah Historic Sites Survey

DATE

September 1978

— FEDERAL — STATE — COUNTY — LOCAL

DEPOSITORY FOR
SURVEY RECORDS

Utah State Historical Society

CITY, TOWN

Salt Lake City

7 DESCRIPTION

CONDITION		CHECK ONE	CHECK ONE
<input type="checkbox"/> EXCELLENT	<input type="checkbox"/> DETERIORATED	<input checked="" type="checkbox"/> UNALTERED	<input checked="" type="checkbox"/> ORIGINAL SITE
<input checked="" type="checkbox"/> GOOD	<input type="checkbox"/> RUINS	<input checked="" type="checkbox"/> ALTERED	<input type="checkbox"/> MOVED DATE _____
<input type="checkbox"/> FAIR	<input type="checkbox"/> UNEXPOSED		

DESCRIBE THE PRESENT AND ORIGINAL (IF KNOWN) PHYSICAL APPEARANCE

The Logan Center Street Historic District forms the central focus of the early development of Cache Valley. The valley was settled in 1859 by Mormon pioneers, and it was to Logan that the settlers came in the greatest numbers for two reasons: its central location in the valley and the strength of its life supporting water supply.

The Center Street Historic District has several important components. First, the Mormon Temple (#207) (the only one in the valley), is the valley's most significant symbolic structure and forms the eastern anchor of the district. The western anchor is the Union Pacific Railroad station (#400) built in the 1890s. This beautiful structure signifies the truly historic event of the coming of the railroad to this once quite isolated community. The homes form a large part of the district and are mostly post-railroad. Predominant styles are: Vernacular, Prairie, Victorian, Neo-classical and bungalowoid. Each expresses a great deal about the stages of growth of the district, and hence the community as well. Most of the commercial buildings are post-railroad also. This area is the oldest commercial area in the town, and one of the oldest and certainly the largest in the valley.

The other major buildings in the district are public, the most important being the Cache County Courthouse (#142) which is the northern most building in the district. Built in the early eighteenth-eighties it signifies that Logan was not only the religious and commercial center of the valley but the governmental center as well.

The district then is an excellent microcosm of the history of not only Logan but of the entire valley.

1. Homes. The homes in the district can be classified into two general categories. Firstly, there are the vernacular homes. These are the oldest homes (1860-1880) and are built completely with local resources. They are very simple in design and structure and are quite utilitarian in both plan and design. Most of the vernacular structures are built of adobe, rock or wood. The four excellent rock structures in the district are well preserved and are the best examples of this style. These homes are highly regarded because they express the achievements of the very early settlement days of austerity and sacrifice.

Secondly, there are the homes built after the coming of the railroad when the use of "outside" materials and national architectural styles (1873-1915) became popular. The homes use many building materials, though the most dominant kind is brick, some of which was made locally. The most prominent style is Victorian with its substyles of Stick, Queen Ann, and Shingle. However, the Prairie, Neo-classic, Richardsonian Romanesque are also present. The latest style included in the district is the Bungalowoid,

UNITED STATES DEPARTMENT OF THE INTERIOR
NATIONAL PARK SERVICE

NATIONAL REGISTER OF HISTORIC PLACES
INVENTORY -- NOMINATION FORM

FOR NPS USE ONLY

RECEIVED

DATE ENTERED

DEC 26 1976

CONTINUATION SHEET

ITEM NUMBER 7

PAGE 2

very popular in the first two decades of the twentieth century. These homes add a great deal of beauty and variety to the district. They also express the growth of the community from an extremely isolated village in the tops of the Ricky Mountains to a burgeoning town that, while still keeping its historical character, was fast becoming part of the American scene.

2. Public and Religious Buildings. The major public building in the district (and there are only a few) is the Cache County Courthouse (#142) built in 1882-83. It is a white, brick structure in the Neo-classic style.

The main religious building is the LDS Temple (#207), which sits on the hill overlooking the town. It is constructed of local stone (quartzite) and is basically Richardsonian Romanesque in style. The other major LDS building is the tabernacle (#260) located in the heart and center of town. This structure is built of the same rock as the temple and dominated the city center.

The major non-Mormon church is St. John's Episcopalian (#174). This beautiful structure is constructed of brick and is gothic in style. Adjacent to the church is the pastor's residence which matches the church in style and material.

3. Commercial District. This part of the district is approximately three blocks long and two blocks wide. Most of these old buildings were constructed between 1870-1915 and follow the Neo-classic and Victorian (including its substyles, especially Italianate), and commercial styles. At the present, however, many of these buildings have covered their original facades with modern siding. The buildings range from small one story structures to one of four stories and are basically in good condition.

Note

The numbering for the district starts with #80 and ends with #631 with some gaps occurring within this spread. The reason for this is that the original district's boundaries were reduced thus eliminating several sites which had already been given a number for the State Historical Society files. Rather than change the whole numbering system the sites outside the district were just excluded and the original numbers were kept.

The district has a total of 462 sites of which there are 32 landmark buildings, 326 contributory buildings, and 104 non-contributory buildings.

8 SIGNIFICANCE

PERIOD	AREAS OF SIGNIFICANCE -- CHECK AND JUSTIFY BELOW			
<input type="checkbox"/> PREHISTORIC	<input type="checkbox"/> ARCHEOLOGY-PREHISTORIC	<input type="checkbox"/> COMMUNITY PLANNING	<input type="checkbox"/> LANDSCAPE ARCHITECTURE	<input checked="" type="checkbox"/> RELIGION
<input type="checkbox"/> 1400-1499	<input type="checkbox"/> ARCHEOLOGY-HISTORIC	<input type="checkbox"/> CONSERVATION	<input type="checkbox"/> LAW	<input type="checkbox"/> SCIENCE
<input type="checkbox"/> 1500-1599	<input type="checkbox"/> AGRICULTURE	<input type="checkbox"/> ECONOMICS	<input type="checkbox"/> LITERATURE	<input type="checkbox"/> SCULPTURE
<input type="checkbox"/> 1600-1699	<input checked="" type="checkbox"/> ARCHITECTURE	<input type="checkbox"/> EDUCATION	<input type="checkbox"/> MILITARY	<input checked="" type="checkbox"/> SOCIAL/HUMANITARIAN
<input type="checkbox"/> 1700-1799	<input type="checkbox"/> ART	<input type="checkbox"/> ENGINEERING	<input type="checkbox"/> MUSIC	<input type="checkbox"/> THEATER
<input checked="" type="checkbox"/> 1800-1899	<input checked="" type="checkbox"/> COMMERCE	<input checked="" type="checkbox"/> EXPLORATION/SETTLEMENT	<input type="checkbox"/> PHILOSOPHY	<input checked="" type="checkbox"/> TRANSPORTATION
<input checked="" type="checkbox"/> 1900-	<input type="checkbox"/> COMMUNICATIONS	<input type="checkbox"/> INDUSTRY	<input checked="" type="checkbox"/> POLITICS/GOVERNMENT	<input type="checkbox"/> OTHER (SPECIFY)
		<input type="checkbox"/> INVENTION		

SPECIFIC DATES 1860s-1915 BUILDER/ARCHITECT Several

STATEMENT OF SIGNIFICANCE

HISTORY

The Historical significance of Logan and its historic district can best be described by historian Leonard J. Arrington who in an article on Cache Valley (wherein Logan is the commercial, educational, political and religious center) wrote the following:

The economic development of Cache Valley is unique in American history. Virtually all of the United States was settled and developed with "outside" capital. The Atlantic Coast states had extensive commercial connections with England, Northern Europe, and the West Indies. The Southeast, likewise, built its capital fund by exporting to England. The Midwest was developed primarily by eastern capital, while West Coast development was stimulated and financed by exports of gold, lumber, and wheat. Even most of the valleys in the Mountain states were developed by eastern and midwestern capital. Wyoming's important range cattle business was largely financed by easterners and Englishmen; and the growth of Montana, Colorado, Nevada, and the Salt Lake Valley was largely induced by the immigration of mining capital from east of the Mississippi. Cache Valley, on the other hand, was settled by people who did not have capital when they came. This is one valley whose development was accomplished without the attraction of significant amounts of outside capital. Its people raised themselves, as it were, by their own bootstraps--or rather, by their own bone and sinew. This is perhaps one reason why economic development was so slow. It also explains why the development was so solid and lasting.

The history of Cache Valley is also significant because it was one of the few economies founded for a religious purpose, dominated by religious sentiments, and managed by religious leaders. Some American states were founded for benevolent and religious purposes, and some were influenced for many years by religious attitudes and leaders, but there are few cases in which a church undertook such whole-hearted planning and organization for economic progress as in the case of the Mormon community in the Mountain West. Cache Valley's settlers believed that God was with them. They regarded themselves as partners with God in subduing the earth and making it fruitful. They believed it was their solemn obligation and privilege to unite in building a Kingdom of God--a Kingdom at once comfortable to live in and beautiful to behold. This unity in building a Godly Commonwealth gave flavor and distinction to the economic growth and development of Cache Valley.

9 MAJOR BIBLIOGRAPHICAL REFERENCES

- Ricks, Joel E. ed., The History of a Valley (Logan, Utah, 1956)
 Arrington, Leonard J., Great Basin Kindgom (Cambridge, 1958)
 Allen, James E. and Leonard, Glen M., The Story of the Latter-day Saints (Salt Lake City, 1976)
 Whitney, Orson F., History of Utah, 4 volumes (Salt Lake City, 1892-1904)

10 GEOGRAPHICAL DATA

ACREAGE OF NOMINATED PROPERTY _____

*See continuation sheet

QUADRANGLE NAME Logan, Utah QUADRANGLE SCALE 1:24000

UTM REFERENCES			UTM REFERENCES		
ZONE	EASTING	NORTHING	ZONE	EASTING	NORTHING
G 1, 2	4 2, 9 1, 9, 0	4, 6 2, 0 0, 6, 0	H 1, 2	4 2, 9 1, 9, 0	4, 6 2, 0 2, 2, 0
I 1, 2	4 3, 0 4, 3, 0	4, 6 2, 0 5, 3, 0	J 1, 2	4 2, 9 7, 9, 0	4, 6 2, 0 5, 3, 0
* E			F		
G			H		

VERBAL BOUNDARY DESCRIPTION

See continuation sheet

LIST ALL STATES AND COUNTIES FOR PROPERTIES OVERLAPPING STATE OR COUNTY BOUNDARIES

STATE	CODE	COUNTY	CODE
STATE	CODE	COUNTY	CODE

11 FORM PREPARED BY

NAME / TITLE

Michael E. Christensen, Historian

ORGANIZATION

Utah State Historical Society

STREET & NUMBER

307 West 200 South

CITY OR TOWN

Salt Lake City

DATE

April 13, 1978

TELEPHONE

(801) 533-6017

STATE

Utah

12 STATE HISTORIC PRESERVATION OFFICER CERTIFICATION

THE EVALUATED SIGNIFICANCE OF THIS PROPERTY WITHIN THE STATE IS:

NATIONAL X

STATE _____

LOCAL _____

As the designated State Historic Preservation Officer for the National Historic Preservation Act of 1966 (Public Law 89-665), I hereby nominate this property for inclusion in the National Register and certify that it has been evaluated according to the criteria and procedures set forth by the National Park Service.

STATE HISTORIC PRESERVATION OFFICER SIGNATURE

TITLE J. Phillip Keene, III, State Historic Preservation Officer

DATE Dec. 1, 1978

FOR NPS USE ONLY

I HEREBY CERTIFY THAT THIS PROPERTY IS INCLUDED IN THE NATIONAL REGISTER

KEEPER OF THE NATIONAL REGISTER

DATE 4-26-79

ATTEST:

CHIEF OF REGISTRATION

DATE

UNITED STATES DEPARTMENT OF THE INTERIOR
NATIONAL PARK SERVICE

NATIONAL REGISTER OF HISTORIC PLACES
INVENTORY -- NOMINATION FORM

FOR NPS USE ONLY

RECEIVED DEC 7 1979

DATE ENTERED

APR 26 1979

CONTINUATION SHEET

ITEM NUMBER 8 PAGE 2

Cache Valley's history is significant, in the third place, because it illustrates the problems connected with the settlement of a semi-arid region. It is doubtful that any semi-arid region has faced up the particular problems involved in irrigation agriculture more resolutely, and documented the story more completely, than has Cache Valley. As the result, the valley is today one of the best watered in the West; its history and development are objects of study by scientists and technicians from as far away as Africa, Iran, and Australia.

Finally, Cache Valley history is significant because it represents in so many ways the pioneering experience which was typical of America. Dr. Ralph Barton Perry, in his justly famous book, Characteristically American, wrote:

Mormonism was a sort of Americanism in miniature; in its republicanism, its emphasis on compact in both church and polity, its association of piety with conquest and adventure, its sense of destiny, its resourcefulness and capacity for organization.

It was not only a Mormon dream, but the dream of all Americans to build on this continent a Kingdom of God. It was the dream of all Americans to escape, as Goethe said, from the past of European man, and to build a new society--a good society. The history of Cache Valley is a kind of summation of American history, a heightening, a more explicit formulation of that history. Cache Valley history is thus a study of American problems, of human problems, of the problems of all individuals making a living on the frontier of civilization, whether in Siberia, Argentina, or New South Wales.¹

Logan is the biggest city of the several small communities nestled in a beautiful northern Utah basin called Cache Valley. This "structural valley," the largest of its kind in the Wasatch Range, resulted from a long period of faulting and breaking of the once level floor. The fault lines can still be seen in the foothills, and though millions of years old, they still have the ability to give the contemporary resident a scare when it decides to find a more comfortable place to rest for another generation or so. This faulting not only created the steep mountains which rise to levels of

¹Ricks, Joel E., ed., The History of a Valley (Cache Valley Centennial Commission, Logan, Utah, 1956). p. 140-141

UNITED STATES DEPARTMENT OF THE INTERIOR
NATIONAL PARK SERVICE

NATIONAL REGISTER OF HISTORIC PLACES
INVENTORY -- NOMINATION FORM

FOR NPS USE ONLY

RECEIVED DEC 7 1974

DATE ENTERED

26

CONTINUATION SHEET

ITEM NUMBER 8 PAGE 3

9,000 feet and are 5,000 feet above the valley floor, but millions of years ago they became the rim of Lake Bonneville which left its own legacy. This great and ancient lake at one time covered 19,750 square miles and inundated most of Utah, Idaho and Nevada. As the lake began to leave the valley, its gradual decline brought down large amounts of gravel, silt, sand and clay from the mountains and deposited these unknowing passengers on the floor of the valley, thus making it unusually level. As the winds blew and the rains came and time passed, a fertile brown soil of about eight inches was placed on top of this high, but level floor of Mother Earth, and the result was a valley that was most suitable for agriculture if the suitor could only overcome the thorns of a rather stoic sky (when it came to tears) and a few million grasshoppers and crickets.

These two problems, though severe to any man seeking a quick profit, proved not to be so overwhelming to a group of settlers willing to work together closely and to patiently survive the first few desperate years until the groundwork for a successful economy could be laid.

The Settlement of Cache Valley

The Mormons, or members of the Church of Jesus Christ of Latter-day Saints, came to the territory, which is now Utah, in 1847 and first settled in the valley of the Great Salt Lake. They came to find a place in the West that nobody wanted--where they could live and worship God as they pleased without conflict with non-Mormons.

Cache Valley is almost unique among Mormon settlements in that the settlers who came to build the cities in this valley were not "called" or assigned to go to Cache Valley by the great Mormon leader, Brigham Young. In the settling of Cache Valley, the pioneers came out of desire and love of the land, although they did get Brother Brigham's blessing in the venture.

Cache Valley had been visited by mountainmen and trappers for years before the Mormons came. In fact, Jim Bridger had told Brigham Young that this valley was probably as fertile as any around and certainly better than that of the valley of Salt Lake. But the nineteenth century Moses had already made up his mind on the valley to the south, and that is where the Saints first settled. But Young's plans were for an empire expanding over the entire mountain west, and as soon as they had arrived, he began sending out explorers to evaluate other possible sights for his communities.² Jessie C. Little headed for Cache Valley in August 1847 and reported that the valley was, "beautiful and had more timber than any place... explored. From an area of nine miles to nineteen and one-half miles, there were

²Ibid, p. 32

UNITED STATES DEPARTMENT OF THE INTERIOR
NATIONAL PARK SERVICE

NATIONAL REGISTER OF HISTORIC PLACES
INVENTORY -- NOMINATION FORM

FOR NPS USE ONLY

RECEIVED

DEC 7 1978

APR 26 1979

DATE ENTERED

CONTINUATION SHEET

ITEM NUMBER 8 PAGE 4

twelve streams flowing through a good country into the Great Salt Lake."³ Fears of the valley's killing frosts and harsh winters related to them by the trappers and the strength of the Shoshoni Indians, who considered the valley their hunting grounds, left the area free of Mormon settlers for a decade. However, the need for further expansion became more intense and in 1859 Peter Maughan received permission from Brigham Young to settle Cache Valley. Maughan and the several families that came with this seasoned pioneer founded a small community at the southwest end of the valley not far from the mountains through which they entered the valley. The community called Maughan's Fort (later named Wellsville) immediately became the rendezvous spot for the flood of new settlers that surged into the valley in the late spring and early summer. Maughan encouraged the new settlers to find new sites and start new communities. He also advised them to follow his pattern of settlement--the fort style. This method of settlement was used extensively in the early days of Utah. The log houses and dugouts were very close together, but they were separated by a fence that encompassed a back yard of substantial size for the stock. All the houses were arranged inside a perimeter fence or stockade. One long street divided the two rows of houses with a gate at each end. The fort style had several advantages. Most important, it aided in protection against Indian raids. The Shoshonis, though basically nomadic, considered Cache Valley their hunting grounds, and they were naturally disturbed to see the settlers come and compete with them for the wildlife and to turn their pristine valley into a civilization they could not comprehend. On numerous occasions, there were confrontations and killings. One Wellsville citizen explained the Indian experience this way:

We had a pretty hard time for three or four years to make a living. We had many times to guard the fort at nights and herd our stock in the day so the Indians could not steal them. In the summer of 1859, the Indians stole every horse that was out on the range.⁴

The fort style protected the settlers from possible intrusions, but it also gave unity to the town and provided a sense of belonging which most emigrants needed as much as any physical object. One settler explained other advantages of the fort style:

... a splendid lesson had been taught and learned, it being really necessary to love the neighbors, their doors being only half speaking distance apart, which however was quite convenient in one respect, as people had to borrow to quite an extent, it was not a great task to borrow and return.⁵

The influx of new settlers brought on a settlement bonanza in 1859. In just a few months, Providence, Logan, Hyde Park, Smithfield, Richmond, and Mendon were

³Ibid, p. 29

⁴Ibid, p. 35

⁵Ibid, p. 35

UNITED STATES DEPARTMENT OF THE INTERIOR
NATIONAL PARK SERVICE

NATIONAL REGISTER OF HISTORIC PLACES
INVENTORY -- NOMINATION FORM

FOR NPS USE ONLY	
RECEIVED	DEC 7 1978
DATE ENTERED	APR 6 1979

CONTINUATION SHEET

ITEM NUMBER 8 PAGE 5

established, creating a chain of closely linked villages instead of one overgrown town. The next year brought three more communities into existence in the valley of the north, making a total of ten village settlements in just two years. All of these communities used the fort style settlement thus rejecting the homestead method of western pioneering so common in all other western territories. This unique form of western settlement also helped the town life so deeply ingrained in the Utah way of life.

Logan's Rise to Prominence

Logan's birth came in June when two groups of settlers built their homes in the fort style along present day Center Street for about two blocks. The next year another block was added to the nascent, but burgeoning community. Most of the houses in this vernal village were built of logs with dirt floors and dirt roofs. Despite this terrestrial beginning, Logan became the most prominent town in the valley because of two reasons. First, it was about equal distance from the outlying communities which automatically gave it the cardinal position in the valley. Second, because it was settled on the banks of the Logan River, it gave the community the greatest source of water supply of any place in the valley. The chart below shows Logan's tremendous growth compared to the other communities of the valley.

Population of Cache Valley Communities in Various Years⁶

	1870	1880	1890	1900
Wellsville	885	1,193	1,045	908
Logan	1,757	3,396	4,620	5,451
Smithfield	744	1,177	1,386	1,494
Hyrum	708	1,234	1,423	1,652

Though settled in 1859, Logan and all other communities in Cache Valley were not incorporated for several years after settlement so the Mormon Church's ecclesiastical leaders fulfilled this political void while maintaining the religious leadership of the communities at the same time. William B. Preston was chosen to be the Bishop of Logan in 1859 by Mormon Church Apostles Orson Hyde and Ezra T. Benson.

By 1864 the threat of the Indians had been minimized by the United States Army which had defeated the Shoshoni Indians in a battle the year before. So that year the

⁶U.S. Bureau of the Census, 9th, 10th, 11th and 12th Census of the United States.

UNITED STATES DEPARTMENT OF THE INTERIOR
NATIONAL PARK SERVICE

NATIONAL REGISTER OF HISTORIC PLACES
INVENTORY -- NOMINATION FORM

FOR NPS USE ONLY	
RECEIVED	DEC 7 1978
DATE ENTERED	APR 26 1978

CONTINUATION SHEET

ITEM NUMBER 8 PAGE 6

county surveyor, James H. Martineau, and the territorial surveyor, Jessie W. Fox, surveyed and platted the town, making it ready for the establishment of city lots. Also that summer, Brigham Young visited Cache Valley and advised the settlers accordingly:

There are a few trees here. Raise orchards, if only for the welfare of your children.... Why not quarry rock and build stone houses and make stone fences? Stone makes a good fence and it will not winterkill. Build good fences, have good gardens and make yourselves happy, serving God.... Build meeting houses, put up the lumber and make bins in which to put up your wheat so that it can be safe for fifty years if needed.⁷

As soon as these faithful followers of the "modern-day Moses" received their city lot (given to them by Bishop Maughan), they did just what President Young had advised. For the Mormons came to Utah and Cache Valley because they wanted a place where they could reside and worship as they pleased and build a kingdom for their God. There was no desire to exploit the natural resources of the area and then take the wealth from that exploitation back east for a prosperous life among the affluent. Such ethereal goals, however, would take time and determination. So the Mormons built sturdy rock homes because they were here to stay. Four of these rock homes (#100, 602, 600, 348) are still standing and are important elements of the district because they not only represent the first stage of the city's developmental process, but they also signify the pioneer's intentions of permanency. Since the wood and stone used to build the homes was all garnered locally, they are excellent examples of vernacular architecture.

There is one other aspect of early Mormon culture represented in one of the rock homes in the district, and that is polygamy. Polygamy or plural marriage was a tenet of the Mormon religion until the federal government forced the church to stop the practice in 1890.⁸ The George L. Farrell home (#100) in the district was a polygamy home, and its survival explains much about that controversial Mormon Doctrine.

Logan and the City of Zion Plan

By 1864 the city had now been surveyed and laid out and the properties deeded, though in fact, they were just squatters on public domain since the land still remained officially in the hands of the federal government. But what was the plan of the city? The settlement of the city and its plans for future growth had been worked out long

⁷Ricks, The History of a Valley

⁸ Allen, James B. and Leonard, Glen, The Story of the Latter-day Saints. Deseret Book Company. Salt Lake City 1976 p. 278-279.

UNITED STATES DEPARTMENT OF THE INTERIOR
NATIONAL PARK SERVICE

NATIONAL REGISTER OF HISTORIC PLACES
INVENTORY -- NOMINATION FORM

FOR NPS USE ONLY	
RECEIVED	DEC 7 1978
DATE ENTERED	APR 16 1979

CONTINUATION SHEET

ITEM NUMBER 8 PAGE 7

before the pioneers had ever come to Cache Valley. The founder of the Mormon Church, Joseph Smith, had determined the city plans for the "ideal" Mormon community in 1833.

"This ideal city was to be one mile square, with ten-acre blocks, divided into one-half-acre lots, one house to the lot; a complex of temples was located on two city blocks. The ideal, according to Joseph Smith, was to fill this city then another one next to it, and so on as needed to fill up the world in these last days."⁹

The plan was modified a little in regards to the number of temples in the area, but the rest of Joseph Smith's ideal was applied to Logan with great care, thus formalizing the village concept. Each family received a town lot of about an acre and a quarter upon which they were to plant their vegetables and small orchard as well as their home. In addition to the city lot, each family was given approximately two farm tracts to plant their crops. The tracts were situated on the perimeter of the city lots just a short distance from their homes. This required a daily ride to their farms, but it also continued the close relationship of the fort style life that the settlers had previously known. This village lifestyle allowed for the close contact of the individuals with one another, thus allowing the development of culture through schools, neighborhoods, entertainment, commerce, and, of course, churches. Out of this lifestyle, unique forms emerged which contradicted some of the traditional frontier methods. For example, no one could own the water, though anyone could receive a share providing he did his part in the construction or maintenance of the canals. A similar condition existed with timber and to some extent land. New arrivals to these early communities received land allocations without charge.

The plan of Zion, as mentioned, set aside ground for particular buildings, namely a meeting place and a temple, and in 1865, excavation for the construction of a tabernacle (#260) began. However, for several reasons, the construction of the religious and public edifice was delayed and the tabernacle was not finished until 1891. This impressive structure has been used for all the conferences of the Mormon Church as well as many public meetings and performances. The structure is still standing and is an integral part of the district. Once again, most of the material for the impressive building is local, including the rock of which it is built.

The crowning stage of the implementation of the City of Zion Plan was the construction of a temple. Logan began the construction of this magnificent stone structure in 1877. (#207) The raw materials for the construction of the temple again came from the local canyons, and the work and the demand for the project created a

⁹Ibid, p. 81-82

UNITED STATES DEPARTMENT OF THE INTERIOR
NATIONAL PARK SERVICE

NATIONAL REGISTER OF HISTORIC PLACES
INVENTORY -- NOMINATION FORM

FOR NPS USE ONLY	
RECEIVED	DEC 7 1978
DATE ENTERED	APR 26 1979

CONTINUATION SHEET

ITEM NUMBER 8 PAGE 8

virtual boom town atmosphere in the valley. The project took seven years of intensive labor and sacrifice from the valley citizens. Today, this beautiful edifice is still the symbolic structure of the valley.

Logan's central location and its excellent water supply soon made it not only the religious center of the valley, but the economic and financial center as well. By the mid-eighties, the two major streets of the town, Center and Main, became the commercial center of the entire valley. These streets are still the center of the valley's commercial district with some of the buildings dating back to the 1860's. Most, however, are late nineteenth and early twentieth century. By the eighties, Logan had progressed beyond the pioneer stage and was now entering into the mainstream of American life. The town began to show the physical effects of the desire to be accepted by the rest of the American society.

Cooperative Economic Activities

It is interesting and significant to see how the basic needs of these pioneer settlers were met. The first problem of the pioneer settlers were those of survival-- a thing which proved to be more difficult than most had anticipated. Fortunately, in the compact, well-organized villages, and in the habit of working together cooperatively, the early settlers possessed institutions aptly suited for meeting the enormous difficulties which were to arise. One of the most serious problems was the need to get the water from the many rivers to the land on which the pioneers used as farmland. Since the land immediately adjacent to the Logan River was designated as the townsite, the settlers had to somehow divert the water from the river to their farms some distance away. Irrigation canals were the natural answer, but this large task could not be done by the individual. Therefore, cooperation was used in the solving of the irrigation problems. As early as 1860, canals were in the process of being constructed. It was an immense project, one that took backbreaking efforts and a great deal of time despite the use of cooperation. One pioneer remembers that, "The man who could shovel the most dirt or cut the most hay or grain, or bring the largest load of logs or wood from the canyon was the hero of the community in those times."¹⁰ Even today the very canals which were built over a hundred years ago are still in use and are a significant part of the district.

Another need of the Logan founders was lumber with which to build their homes, fences, and barns. The valley floor was virtually absent of trees and so were the adjacent mountain sides. The kind of lumber needed for building was far back in the canyons and quite inaccessible, especially for the individual. So once again, the

¹⁰ Nibley, Charles, Reminiscences (Salt Lake City, 1930). p.

FOR NPS USE ONLY	
RECEIVED	DEC 7 1976
DATE ENTERED	APR 26 1977

NATIONAL REGISTER OF HISTORIC PLACES INVENTORY -- NOMINATION FORM

CONTINUATION SHEET

ITEM NUMBER 8 PAGE 9

Mormon pioneers relied on cooperation to solve the problem. Together, the settlers first built roads to the canyons and then cooperatively cut down the necessary timber and hauled it to the sawmills that were being established to cut the timber into usable lumber for construction.

The difficulty of this task delayed the use of wood frame houses for some time, so the first homes were either adobe homes or dugouts. Even with this cooperative method,

Homes and building development evolved slowly from the early dugout to the dirt-roofed log cabin, to the shingle-roofed log cabin, to the adobe and rock structures so popular in the 1870's and 1880's, to the "gingerbread" frame houses of this century dependent almost entirely on material imported into the valley from the outside.¹¹

The Coming of the Railroad

The material from the "outside" had to await the coming of the "iron horse" which is another example of the cooperation in this Mormon community. Since the coming of the railroad to Utah, Mormon Church leaders immediately began sponsoring construction of interior branch lines to facilitate and expedite transportation through the principle settlements of the territory. The fourth of such projects was the construction of the Utah Northern which ran from Ogden, Utah to Logan. The Utah Northern was organized on August 23, 1871 with Logan Bishop William B. Preston vice-president and assistant superintendent. The directors of the company consisted almost entirely of Mormon bishops along the route the train was to go. The method of construction was as follows:

The plan of construction called for the appointment of superintendents in each of the major areas of construction. Labor was to be recruited directly by these men or through local bishops. Each priesthood-bearer was expected to do his share of the work. The men were to be paid principally in stock in the railroad, but in cases of necessity a certain amount would be given workers in "ready pay."¹²

The company broke ground at a religiously directed dedication ceremony on August 1871 and by January 1873, the track had been completed to Logan. Virtually all the wards in Logan participated in the construction work receiving only railroad stock for pay.

The citizens of Logan were so excited with the completion of their railroad that when a severe snowstorm stopped the train that winter, several hundred people turned out to break the blockade.

¹¹Ricks, The History of a Valley, p. 146.

¹²Arrington, Leonard J., Great Basin Kingdom University of Nebraska, Lincoln 1966
(Copyright, 1958) p. 284.

UNITED STATES DEPARTMENT OF THE INTERIOR
NATIONAL PARK SERVICE

NATIONAL REGISTER OF HISTORIC PLACES
INVENTORY -- NOMINATION FORM

FOR NPS USE ONLY	
RECEIVED	DEC 7 1966
DATE ENTERED	APR 26 1967

CONTINUATION SHEET

ITEM NUMBER 8 PAGE 10

The railroad had a tremendous impact on Logan as it did when it came to other isolated communities, bringing it more into the national picture economically and culturally. But like many early railroads, the Utah Northern soon went bankrupt and its property was sold to the Oregon Short Line in 1877 which in 1899 sold out to the king of railroads the Union Pacific. Five years prior to this last sale, the Oregon Short Line constructed the present beautiful rock depot. (#400). This sturdy rock station is still standing and is the western boundary of the district.

United Order Manufacturing and Building Co.

Another good example of the cooperative efforts of Logan's citizens was their practice of economic cooperation in the business sector also. In 1875, the Logan LDS Second Ward combined two private mills owned by members of the ward into the United Order Manufacturing and Building Company. This cooperative was designed to give employment to the members of the ward and all "good Mormons" were expected to patronize it rather than the gentile store. The store was a huge success and became the biggest lumber mill and building company in the valley. The most prominent structure that it built and which is still standing is the Cache County Courthouse constructed in 1881-82. (#142) The building is a beautiful, white brick, Neo-classic structure that today is the oldest functioning courthouse in the state of Utah and is one of the landmarks of the district.

Summary

Logan's historic district contains most of the elements of the various stages of growth in the town's past and is, therefore, an excellent microcosm of the colorful past of this northern Utah community.

The first stage of development in the community was the establishment of the fort style mode of village life. The heart of the district is on the very street that came into existence as a result of the fort style pattern and after which the district is named. There are even a few log cabins and adobe structures left depicting the very earliest elements of beginnings in the town. The next stage of growth and progress is exemplified by the rock homes which are present. These stone structures represent the sense of permanency that was instilled in the minds of the early pioneers despite the serious challenges of Indians, grasshoppers, crickets, and drought. One of the rock homes also symbolizes another aspect of the early Mormon pioneers' lifestyle; for it was a polygamy home. These adobe and rock homes represent the ability of the pioneers in the early stages, for they were well built and their use of totally local materials makes them excellent examples of vernacular architecture.

UNITED STATES DEPARTMENT OF THE INTERIOR
NATIONAL PARK SERVICE

NATIONAL REGISTER OF HISTORIC PLACES
INVENTORY -- NOMINATION FORM

FOR NPS USE ONLY	
RECEIVED	DEC 7 1978
DATE ENTERED	APR 26 1979

CONTINUATION SHEET

ITEM NUMBER 8 PAGE 11

The district is also a superb example of the "City of Zion" plan of town life. The blocks inside the district are ten acres each, and the original plats show that the blocks were divided into eight equal lots which were big enough for a home, barn, vegetable garden, and stock corral. These large lots have since been subdivided with the growth of the town, but the style of early development is very much present. Further, the central elements of the "City of Zion" plan are still the central elements of not only the district, but the town as well. The temple, sitting high on the east bench still is the structural symbol of the valley. The tabernacle is very prominent as well for it continues to watch over downtown Logan as the early pioneers believed God watched over them.

The canals of the early pioneers that carried the valley's life blood to the outlying farm lots are still in use and in the district. The canals graphically express the determination, vision and skills of the fathers of Logan City.

Finally, the styles of the later period (1890-1915) which were the styles that were popular in other parts of America and are the ones that now dominate the Center Street are there as if to say, "Accept us America." We are part of the whole and are here to stay.

UNITED STATES DEPARTMENT OF THE INTERIOR
NATIONAL PARK SERVICE

**NATIONAL REGISTER OF HISTORIC PLACES
INVENTORY -- NOMINATION FORM**

FOR NPS USE ONLY	
RECEIVED	DEC 7 1978
DATE ENTERED	26

CONTINUATION SHEET

ITEM NUMBER 10 PAGE 1

Quadrangle Name Logan

Quadrangle Scale 1:24,000

- E) 12/430430/4620530
- F) 12/430750/4620510
- G) 12/431280/4620490
- H) 12/431280/4620280
- I) 12/430980/4620080
- J) 12/430840/4619810
- K) 12/430030/4619670
- L) 12/429760/4619820

Verbal Boundary Description

The northwest corner of the district begins approximately 100 yards northwest of the Union Pacific Depot and runs east to Fourth west along backyard properties lines off Center street. At Fourth west it runs north to First North and then east to Third west and then north again to Second north. The boundary then runs basically east to the north east corner of Third East and Second North with some intrusions left out of the district. From the northeast corner of Third East and Second North the boundary runs south to First North and then west to Second East. The boundary then follows the canal to Center Street and then west to first East, then south to First South. The boundary then runs west to a point approximately 100 yards south of the corner of Fourth West and First South. From here it goes north to the back property lines off Center Street and then west to approximately 100 yards southwest of the Union Pacific Depot then runs due north to the point of the beginning.

UNITED STATES DEPARTMENT OF THE INTERIOR
NATIONAL PARK SERVICE

**NATIONAL REGISTER OF HISTORIC PLACES
INVENTORY -- NOMINATION FORM**

FOR NPS USE ONLY	
RECEIVED	APR 23 1979
DATE ENTERED	APR 26 1979

CONTINUATION SHEET

ITEM NUMBER 10 PAGE 2

VERBAL BOUNDARY DESCRIPTION, Logan Center Street Historic District, Cache County, Utah.

The northwest corner of the district begins approximately 100 yards northwest of the Union Pacific Depot, Site No. 400, and runs east to 400 West along the backyard property lines of the buildings facing south on to Center Street. At 400 West the boundary turns north running to 100 North where it turns east down the center of 100 North to 300 West where it turns north again running approximately three quarters of the length of the block to a point just north of building #83 (154 North 300 West) where it turns and runs east through the block to the north of building #96 (165 North 200 West) facing east on 200 West. Continuing across 200 West it makes a quick or short jag back to the south before continuing east again just north of building #113 (162 North 200 West) where it turns south running along the back property lines of the buildings facing west on 200 South. At the point where it reaches 100 North the boundary turns from the south continuing east to 100 West where it turns north running up 100 West to 200 North. At the corner of 100 West and 200 North the boundary turns east again running along the southern side of the street to the center of the block between Main Street and 100 East. At this point just to the west of building #167 (a non-contributory building) the boundary line turns south running to the middle of the block where it turns east again running through the middle of the block to 100 East Street. At this point it turns up 100 East Street north to the north side of building #184 (168 North 100 East) where it turns east again running east through the middle of the block to the back property lines of buildings #194, 193, and 192 (183, 181, and 165 North 200 East) where it turns north again passing on the north side of building #192 (183 North 200 East) to 200 East. The district boundaries then continue east, then south, then ~~north~~^{west} again around the Logan Temple Block to a point at the intersection of 100 North and 200 East where it turns south to the southern boundary property line of building #246 (192 East 100 North), then west to the back (west) property line of building #246. It then turns south running along the back property line of the buildings which are all non-contributory facing east on 200 East. The boundary continues south to Center Street where it then turns ~~north~~^{west} again running up Center Street to 100 East, then south down 100 East to 100 South where it turns west up 100 South, then south again and west again around building #633 (1420 North 400 West), then north again back to 100 South where it continues along 100 South. Then it runs around building #632 (1301 North 600 West) on the south side of 100 South and along 100 South to 200 West where it turns south, then west again around the back property lines of the buildings #603-614 (154, 136, 132, and 120 South 300 West and 294, 288, 272, 256, 246, 244, 236, and 226 West 100 South) which face north on 100 South. It then turns south along the back property lines of buildings #606-597 (202, 198, 192, 184, 164, 154, 136, 132, and 120 South 300 West) running south along the back property lines of those buildings to 200 South where it turns west along 200 South, then north again along the back property lines of buildings #631-624 (125, 131, 145, 155, 163, 171, 179, and 191 South 300 West) which face east along 300 West. The district then turns west again along the back property lines of buildings #622-615 (394, 386, 368, 374, 362, 350, 338, 326, and 320 West 100 South) running west along the back property lines of these buildings facing north on 100 South. The line continues west to 400 West where it turns north up 400 West to a point just south of Center Street where it turns west running

UNITED STATES DEPARTMENT OF THE INTERIOR
NATIONAL PARK SERVICE

**NATIONAL REGISTER OF HISTORIC PLACES
INVENTORY -- NOMINATION FORM**

FOR NPS USE ONLY	
RECEIVED	APR 23 1979
DATE ENTERED	

CONTINUATION SHEET

ITEM NUMBER 10 PAGE 3

along the back property lines of buildings #454-422 (570, 562, 554, 530, 528, 520, 510, 502, 494, 478, 470, 454, 444, and 432 West Center) which face north on Center Street. Running along the back property lines of these buildings, the boundary line goes west to a point approximately 100 yards from the southwest corner of the property lines of the Union Pacific Depot where it turns north back to the point of beginning.

Researcher: Michael E. Christensen

Site No. 80

Date: June 5, 1978

STRUCTURE/SITE INFORMATION FORM

Street address: 120 North 3rd West

Plat Bl. Lot

Name of Structure:

T. R. S.

Present Owner: Gordon W. Haws

UTM:

Owner address: Same

Tax #:

Construction Date: 1947

Demolition Date:

Original Use:

Original Owner: James A. Neff

Present Use:

Occupants:

- Single-Family
- Multi-Family
- Public
- Commercial

- Park
- Industrial
- Agricultural

- Vacant
- Religious
- Other

Building Condition:

Integrity:

- Excellent
- Good
- Deteriorated
- Site
- Ruins

- Unaltered
- Minor Alterations
- Major Alterations

Photography:

Date of Slides Views: Front Side Rear Other

Date of Photographs Views: Front Side Rear Other

Preliminary Evaluation:

Final Register Status:

- Significant
- Contributory
- Not Contributory
- Intrusion

- National Landmark
- National Register
- State Register
- District
- Multi-Resource
- Thematic


Research Sources:

- Abstract of Title
- Plat Records
- Plat Map
- Tax Card & Photo
- Building Permit
- Sewer Permit
- Sanborn Maps

- City Directories
- Biographical Encyclopedias
- Obituary Index
- County & City Histories
- Personal Interviews
- Newspapers
- Utah Historical Society

- LDS Church Archives
- LDS Genealogical Society
- U of U Library
- BYU Library
- USU Library
- SLC Library
- Other

Bibliographical References:



A:Area of Significance

E:Land Use

F:Register Status

Architect/Builder:

Building Type/Style:

Building Materials:

Description of physical appearance & significant architectural features:
Include additions, alterations, ancillary structures, and landscaping if applicable

Statement of Historical Significance:

- Aboriginal Americans
- Agriculture
- Architecture
- The Arts
- Commerce

- Communication
- Conservation
- Education
- Exploration/Settlement
- Industry

- Military
- Mining
- Minority Groups
- Political
- Recreation

- Religion
- Science
- Socio-Humanitarian
- Transportation

Researcher: Michael E. Christensen
Date: June 5, 1978

Site No. 81

STRUCTURE/SITE INFORMATION FORM

Street address: 130 North 3rd West Plat Bl. Lot
Name of Structure: T. R. S.
Present Owner: Phyllis Ione Jacobsen UTM:
Owner address: Same Tax #:
Construction Date: 1900 Demolition Date:
Original Use: Original Owner: Robert Kewley

Present Use: Occupants:

- | | | |
|---|---------------------------------------|------------------------------------|
| <input checked="" type="checkbox"/> Single-Family | <input type="checkbox"/> Park | <input type="checkbox"/> Vacant |
| <input type="checkbox"/> Multi-Family | <input type="checkbox"/> Industrial | <input type="checkbox"/> Religious |
| <input type="checkbox"/> Public | <input type="checkbox"/> Agricultural | <input type="checkbox"/> Other |
| <input type="checkbox"/> Commercial | | |

Building Condition: Integrity:
 Excellent Site Unaltered
 Good Ruins Minor Alterations
 Deteriorated Major Alterations

Photography: Date of Slides Date of Photographs
Views: Front Side Rear Other Views: Front Side Rear Other

Preliminary Evaluation: Final Register Status:
 Significant National Landmark District
 Contributory National Register Multi-Resource
 Not Contributory State Register Thematic
 Intrusion

Research Sources:
 Abstract of Title City Directories LDS Church Archives
 Plat Records Biographical Encyclopedias LDS Genealogical Society
 Plat Map Obituary Index U of U Library
 Tax Card & Photo County & City Histories BYU Library
 Building Permit Personal Interviews USU Library
 Sewer Permit Newspapers SLC Library
 Sanborn Maps Utah Historical Society Other

Bibliographical References:

Cache County Abstracts

A:Area of Significance

E:Land Use

F:Register Status

Architect/Builder:

Building Type/Style:

Building Materials:

Description of physical appearance & significant architectural features:
Include additions, alterations, ancillary structures, and landscaping if applicable

This two story, frame Victorian home has a simple, covered porch with typically Victorian detailing around cornices. The stone foundation and Eastlake door speak of its Victorian style.

Statement of Historical Significance:

- | | | | |
|--|---|--|---|
| <input type="checkbox"/> Aboriginal Americans | <input type="checkbox"/> Communication | <input type="checkbox"/> Military | <input type="checkbox"/> Religion |
| <input type="checkbox"/> Agriculture | <input type="checkbox"/> Conservation | <input type="checkbox"/> Mining | <input type="checkbox"/> Science |
| <input checked="" type="checkbox"/> Architecture | <input type="checkbox"/> Education | <input type="checkbox"/> Minority Groups | <input type="checkbox"/> Socio-Humanitarian |
| <input type="checkbox"/> The Arts | <input type="checkbox"/> Exploration/Settlement | <input type="checkbox"/> Political | <input type="checkbox"/> Transportation |
| <input type="checkbox"/> Commerce | <input type="checkbox"/> Industry | <input type="checkbox"/> Recreation | |

This building is significant for its style and age. The original owner, Robert Kewley, was a local farmer.

Researcher: Michael E. Christensen

Site No. 82

Date: June 26, 1978

STRUCTURE/SITE INFORMATION FORM

Street address: 142 North 3rd West

Plat A Bl. 21 Lot

Name of Structure:

T. R. S.

Present Owner: Cecil J. and Roberta Morgan

UTM:

Owner address: Same

Tax #: 06-022-0014

Construction Date: 1909

Demolition Date:

Original Use: Home

Present Use:

Occupants:

- Single-Family Park Vacant
- Multi-Family Industrial Religious
- Public Agricultural Other
- Commercial

Building Condition:

Integrity:

- Excellent Site Unaltered
- Good Ruins Minor Alterations
- Deteriorated
- Major Alterations

Photography:

Date of Slides Date of Photographs
 Views: Front ___ Side ___ Rear ___ Other ___
 Views: Front ___ Side ___ Rear ___ Other ___

Preliminary Evaluation:

Final Register Status:


- Significant National Landmark District
- Contributory National Register Multi-Resource
- Not Contributory State Register Thematic
- Intrusion

Research Sources:

- Abstract of Title City Directories LDS Church Archives
- Plat Records Biographical Encyclopedias LDS Genealogical Society
- Plat Map Obituary Index U of U Library
- Tax Card & Photo County & City Histories BYU Library
- Building Permit Personal Interviews LSU Library
- Sewer Permit Newspapers SLG Library
- Sanborn Maps Utah Historical Society Other

Bibliographical References:

Cache County Abstracts



Architect/Builder:

Building Type/Style:

Building Materials:

Description of physical appearance & significant architectural features:

Include additions, alterations, ancillary structures, and landscaping if applicable

This is a one and one-half story L-frame home that has had some renovations that have changed the appearance somewhat. The house is now covered with siding.

Statement of Historical Significance:

- | | | | |
|--|---|--|---|
| <input type="checkbox"/> Aboriginal Americans | <input type="checkbox"/> Communication | <input type="checkbox"/> Military | <input type="checkbox"/> Religion |
| <input type="checkbox"/> Agriculture | <input type="checkbox"/> Conservation | <input type="checkbox"/> Mining | <input type="checkbox"/> Science |
| <input checked="" type="checkbox"/> Architecture | <input type="checkbox"/> Education | <input type="checkbox"/> Minority Groups | <input type="checkbox"/> Socio-Humanitarian |
| <input type="checkbox"/> The Arts | <input type="checkbox"/> Exploration/Settlement | <input type="checkbox"/> Political | <input type="checkbox"/> Transportation |
| <input type="checkbox"/> Commerce | <input type="checkbox"/> Industry | <input type="checkbox"/> Recreation | |

The home is significant because of its style and age.

We are unable to find the original owner of this structure.

Researcher: Michael E. Christensen

Site No. 83

Date: June 5, 1978

STRUCTURE/SITE INFORMATION FORM

Street address: 154 North 3rd West

Plat Bl. Lot

Name of Structure:

T. R. S.

Present Owner: Lester C. Kearl

UTM:

Owner address: c/o Clara Brown Same

Tax #: 06-022-0015

Construction Date: 1935

Demolition Date:

Original Use:

Original Owner: Leonard Kearl

Present Use:

Occupants:

- Single-Family
- Multi-Family
- Public
- Commercial

- Park
- Industrial
- Agricultural

- Vacant
- Religious
- Other

Building Condition:

Integrity:

- Excellent
- Good
- Deteriorated
- Site
- Ruins

- Unaltered
- Minor Alterations
- Major Alterations

Photography:

Data of Slides
Views: Front Side Rear Other

Data of Photographs
Views: Front Side Rear Other

Preliminary Evaluation:

Final Register Status:

- Significant
- Contributory
- Not Contributory
- Intrusion

- National Landmark
- National Register
- State Register
- District
- Multi-Resource
- Thematic

Research Sources:

- Abstract of Title
- Plat Records
- Plat Map
- Tax Card & Photo
- Building Permit
- Sewer Permit
- Sanborn Maps

- City Directories
- Biographical Encyclopedias
- Obituary Index
- County & City Histories
- Personal Interviews
- Newspapers
- Utah Historical Society

- LDS Church Archives
- LDS Genealogical Society
- U of U Library
- BYU Library
- USU Library
- SLC Library
- Other

Bibliographical References:

Cache County Abstracts

Area of Significance

E:Land Use

F:Register Status

Architect/Builder:

Building Type/Style:

Building Materials:

Description of physical appearance & significant architectural features:

Include additions, alterations, ancillary structures, and landscaping if applicable

This is a simple, one story home resembling the English cottage styles.
It has a stucco facade.

Statement of Historical Significance:

- | | | | |
|--|---|--|---|
| <input type="checkbox"/> Aboriginal Americans | <input type="checkbox"/> Communication | <input type="checkbox"/> Military | <input type="checkbox"/> Religion |
| <input type="checkbox"/> Agriculture | <input type="checkbox"/> Conservation | <input type="checkbox"/> Mining | <input type="checkbox"/> Science |
| <input checked="" type="checkbox"/> Architecture | <input type="checkbox"/> Education | <input type="checkbox"/> Minority Groups | <input type="checkbox"/> Socio-humanitarian |
| <input type="checkbox"/> The Arts | <input type="checkbox"/> Exploration/Settlement | <input type="checkbox"/> Political | <input type="checkbox"/> Transportation |
| <input type="checkbox"/> Commerce | <input type="checkbox"/> Industry | <input type="checkbox"/> Recreation | |

This is an example of the later styles of the district. They were popular in the 1920's and 1930's. The original owner, Leonard Karl, was a salesperson at Mountain States Implement Company.

Researcher: Michael E. Christensen

Site No. 96

Date: July 11, 1978

STRUCTURE/SITE INFORMATION FORM

Street address: 165 North 2nd West

Plat Bl. Lot.

Name of Structure:

T. R. S.

Present Owner: Clara M. Brown

UTM:

Owner address: 145 North 5th West

Tax #: 06-0026

Construction Date: circa 1900

Demolition Date:

Original Use: Home

Present Use:

Occupants:

- Single-Family
- Multi-Family
- Public
- Commercial

- Park
- Industrial
- Agricultural

- Vacant
- Religious
- Other

Building Condition:

Integrity:

- Excellent
- Good
- Deteriorated

- Site
- Ruins

- Unaltered
- Minor Alterations
- Major Alterations

Photography:

Date of Slides
Views: Front Side Rear Other

Date of Photographs
Views: Front Side Rear Other

Preliminary Evaluation:

Final Register Status:

- Significant
- Contributory
- Not Contributory
- Intrusion

- National Landmark
- National Register
- State Register
- District
- Multi-Resource
- Thematic

Research Sources:

- Abstract of Title
- Plat Records
- Plat Map
- Tax Card & Photo
- Building Permit
- Sewer Permit
- Sanborn Maps

- City Directories
- Biographical Encyclopedias
- Obituary Index
- County & City Histories
- Personal Interviews
- Newspapers
- Utah Historical Society

- LDS Church Archives
- LDS Genealogical Society
- U of U Library
- BYU Library
- USU Library
- SLC Library
- Other

Bibliographical References:

A:Area of Significance

E:Land Use

F:Register Status

Architect/Builder:

Building Type/Style:

Building Materials:

Description of physical appearance & significant architectural features:

Include additions, alterations, ancillary structures, and landscaping if applicable

This is a two-story brick home, eclectic in style, having such elements of the italianate style as its bay window and the classic style gabled front.

Statement of Historical Significance:

- | | | | |
|--|---|--|---|
| <input type="checkbox"/> Aboriginal Americans | <input type="checkbox"/> Communication | <input type="checkbox"/> Military | <input type="checkbox"/> Religion |
| <input type="checkbox"/> Agriculture | <input type="checkbox"/> Conservation | <input type="checkbox"/> Mining | <input type="checkbox"/> Science |
| <input checked="" type="checkbox"/> Architecture | <input type="checkbox"/> Education | <input type="checkbox"/> Minority Groups | <input type="checkbox"/> Socio-Humanitarian |
| <input type="checkbox"/> The Arts | <input type="checkbox"/> Exploration/Settlement | <input type="checkbox"/> Political | <input type="checkbox"/> Transportation |
| <input checked="" type="checkbox"/> Commerce | <input type="checkbox"/> Industry | <input type="checkbox"/> Recreation | |

The house was originally built and owned by Charles I. Goodwin, a businessman and landholder in Logan. He was one of the five Goodwin brothers who had considerable reputation in the valley. They jointly owned a ranch and store in early Logan. Later they divided the land and store. C. F. Goodwin then lived in this home.

Researcher: Michael E. Christensen

Site No. 97

Date: May 30, 1978

STRUCTURE/SITE INFORMATION FORM

Street address: 155 No. 200 West

Plat Bl. Lot

Name of Structure:

T. R. S.

Present Owner: Jay R. Bindrup

UTM:

Owner address:

Tax #:

Construction Date: circa 1916

Demolition Date:

Original Use:

Original Owner: Joseph Squires

Present Use:

Occupants:

- Single-Family
- Multi-Family
- Public
- Commercial

- Park
- Industrial
- Agricultural

- Vacant
- Religious
- Other

Building Condition:

Integrity:

- Excellent
- Good
- Deteriorated
- Site
- Ruins

- Unaltered
- Minor Alterations
- Major Alterations

Photography:

Date of Slides
Views: Front Side Rear Other

Date of Photographs
Views: Front Side Rear Other

Preliminary Evaluation:

Final Register Status:

- Significant
- Contributory
- Not Contributory
- Intrusion

- National Landmark
- National Register
- State Register
- District
- Multi-Resource
- Thematic

Research Sources:

- Abstract of Title
- Plat Records
- Plat Map
- Tax Card & Photo
- Building Permit
- Sewer Permit
- Sanborn Maps

- City Directories
- Biographical Encyclopedias
- Obituary Index
- County & City Histories
- Personal Interviews
- Newspapers
- Utah Historical Society

- LDS Church Archives
- LDS Genealogical Society
- U of U Library
- BYU Library
- USU Library
- SLC Library
- Other

Bibliographical References:

Cache County Abstracts

Area of Significance

E:Land Use

F:Register Status

Architect/Builder:

Building Type/Style:

Building Materials:

Description of physical appearance & significant architectural features:

Include additions, alterations, ancillary structures, and landscaping if applicable

This one-and-a-half story brick is an example of simple Victorian architecture in the early twentieth century. The segmented windows, shingled gables, prominent chimney and columned porch all contribute to the Victorian style of the home.

Statement of Historical Significance:

- | | | | |
|--|---|--|---|
| <input type="checkbox"/> Aboriginal Americans | <input type="checkbox"/> Communication | <input type="checkbox"/> Military | <input type="checkbox"/> Religion |
| <input type="checkbox"/> Agriculture | <input type="checkbox"/> Conservation | <input type="checkbox"/> Mining | <input type="checkbox"/> Science |
| <input checked="" type="checkbox"/> Architecture | <input type="checkbox"/> Education | <input type="checkbox"/> Minority Groups | <input type="checkbox"/> Socio-Humanitarian |
| <input type="checkbox"/> The Arts | <input type="checkbox"/> Exploration/Settlement | <input type="checkbox"/> Political | <input type="checkbox"/> Transportation |
| <input checked="" type="checkbox"/> Commerce | <input type="checkbox"/> Industry | <input type="checkbox"/> Recreation | |

This home is significant for its age, architecture and original owner, Joseph Squires, who was a prominent businessman. He also served as assistant Post Master and was very active in the L.D.S. church. He served on a mission for the church in England.

Researcher: Michael E. Christensen

Site No. 98

Date: May 30, 1978

STRUCTURE/SITE INFORMATION FORM

Street address: 123 North 200 West

Plat Bl. Lot

Name of Structure: Joseph Quayle Home

T. R. S.

Present Owner: Clara M. Brown

UTM:

Owner address: 145 North 5th West

Tax #: 0002

Construction Date: 1911

Demolition Date:

Original Use: Home

Original Owner: Joseph Quayle

Present Use:

Occupants:

- Single-Family
- Multi-Family
- Public
- Commercial

- Park
- Industrial
- Agricultural

- Vacant
- Religious
- Other

Building Condition:

Integrity:

- Excellent
- Good Fair
- Deteriorated
- Site
- Ruins

- Unaltered
- Minor Alterations
- Major Alterations

Photography:

Data of Slides
Views: Front Side Rear Other

Data of Photographs
Views: Front Side Rear Other

Preliminary Evaluation:

Final Register Status:

- Significant
- Contributory
- Not Contributory
- Intrusion

- National Landmark
- District
- National Register
- Multi-Resource
- State Register
- Thematic

Research Sources:


- Abstract of Title
- Plat Records
- Plat Map
- Tax Card & Photo
- Building Permit
- Sewer Permit
- Sanborn Maps

- City Directories
- Biographical Encyclopedias
- Obituary Index
- County & City Histories
- Personal Interviews
- Newspapers
- Utah Historical Society

- LDS Church Archives
- LDS Genealogical Society
- U of U Library
- BYU Library
- CSU Library
- SLC Library
- Other

Bibliographical References:

Cache County Abstracts



A:Area of Significance

E:Land Use

F:Register Status

Architect/Builder:

Building Type/Style:

Building Materials:

Description of physical appearance & significant architectural features:

Include additions, alterations, ancillary structures, and landscaping if applicable

This is a large two story brick home resembling the neo-classic style. The front portico has four unfluted columns with doric capitals supporting the roof.

Statement of Historical Significance:

- | | | | |
|--|---|--|---|
| <input type="checkbox"/> Aboriginal Americans | <input type="checkbox"/> Communication | <input type="checkbox"/> Military | <input type="checkbox"/> Religion |
| <input type="checkbox"/> Agriculture | <input type="checkbox"/> Conservation | <input type="checkbox"/> Mining | <input type="checkbox"/> Science |
| <input checked="" type="checkbox"/> Architecture | <input type="checkbox"/> Education | <input type="checkbox"/> Minority Groups | <input type="checkbox"/> Socio-humanitarian |
| <input type="checkbox"/> The Arts | <input type="checkbox"/> Exploration/Settlement | <input type="checkbox"/> Political | <input type="checkbox"/> Transportation |
| <input checked="" type="checkbox"/> Commerce | <input type="checkbox"/> Industry | <input type="checkbox"/> Recreation | |

This is a contributory home because of age, architectural style and because of the original owner who was a prominent businessman. James W. Quayle was the son of James Quayle, a successful rancher and businessman and vice president of First National Bank. James W. managed his father's store on Main Street, James Quayle and Co. which carried dry goods, guns and ammunition, according to the 1904 Polk Directory.

Researcher: Michael E. Christensen

Site No. 99

Date: July 11, 1978

STRUCTURE/SITE INFORMATION FORM

Street address: 115 North 2nd West

Plat Bl. Lot

Name of Structure:

T. R. S.

Present Owner: Clara M. Brown

UTM:

Owner address: 145 North 5th West

Tax #: 06-022-0002

Construction Date: 1911

Demolition Date:

Original Use: Home

Occupants:

Present Use:

- | | | |
|--|---------------------------------------|------------------------------------|
| <input type="checkbox"/> Single-Family | <input type="checkbox"/> Park | <input type="checkbox"/> Vacant |
| <input checked="" type="checkbox"/> Multi-Family | <input type="checkbox"/> Industrial | <input type="checkbox"/> Religious |
| <input type="checkbox"/> Public | <input type="checkbox"/> Agricultural | <input type="checkbox"/> Other |
| <input type="checkbox"/> Commercial | | |

Building Condition:

Integrity:

- | | | |
|--|--------------------------------|---|
| <input type="checkbox"/> Excellent | <input type="checkbox"/> Site | <input checked="" type="checkbox"/> Unaltered |
| <input checked="" type="checkbox"/> Good | <input type="checkbox"/> Ruins | <input type="checkbox"/> Minor Alterations |
| <input type="checkbox"/> Deteriorated | | <input type="checkbox"/> Major Alterations |

Photography:

Date of Slides	Date of Photographs
Views: Front__ Side__ Rear__ Other__	Views: Front__ Side__ Rear__ Other__

Preliminary Evaluation:

Final Register Status:

- | | | |
|--|--|--|
| <input type="checkbox"/> Significant | <input type="checkbox"/> National Landmark | <input checked="" type="checkbox"/> District |
| <input checked="" type="checkbox"/> Contributory | <input type="checkbox"/> National Register | <input type="checkbox"/> Multi-Resource |
| <input type="checkbox"/> Not Contributory | <input type="checkbox"/> State Register | <input type="checkbox"/> Thematic |
| <input type="checkbox"/> Intrusion | | |

Research Sources:

- | | | |
|---|---|---|
| <input checked="" type="checkbox"/> Abstract of Title | <input type="checkbox"/> City Directories | <input type="checkbox"/> LDS Church Archives |
| <input type="checkbox"/> Plat Records | <input type="checkbox"/> Biographical Encyclopedias | <input type="checkbox"/> LDS Genealogical Society |
| <input type="checkbox"/> Plat Map | <input type="checkbox"/> Obituary Index | <input type="checkbox"/> U of U Library |
| <input type="checkbox"/> Tax Card & Photo | <input type="checkbox"/> County & City Histories | <input type="checkbox"/> BYU Library |
| <input type="checkbox"/> Building Permit | <input type="checkbox"/> Personal Interviews | <input type="checkbox"/> LSU Library |
| <input type="checkbox"/> Sewer Permit | <input type="checkbox"/> Newspapers | <input type="checkbox"/> SLC Library |
| <input type="checkbox"/> Sanborn Maps | <input type="checkbox"/> Utah Historical Society | <input type="checkbox"/> Other |

Bibliographical References:

A:Area of Significance

E:Land Use

F:Register Status

Architect/Builder:

Building Type/Style:

Building Materials:

Description of physical appearance & significant architectural features:
Include additions, alterations, ancillary structures, and landscaping if applicable

This is a two-story, box style home. A porch has since been added, giving it a Spanish influence.

Statement of Historical Significance:

- | | | | |
|--|---|--|---|
| <input type="checkbox"/> Aboriginal Americans | <input type="checkbox"/> Communication | <input type="checkbox"/> Military | <input type="checkbox"/> Religion |
| <input type="checkbox"/> Agriculture | <input type="checkbox"/> Conservation | <input type="checkbox"/> Mining | <input type="checkbox"/> Science |
| <input checked="" type="checkbox"/> Architecture | <input type="checkbox"/> Education | <input type="checkbox"/> Minority Groups | <input type="checkbox"/> Socio-Humanitarian |
| <input type="checkbox"/> The Arts | <input type="checkbox"/> Exploration/Settlement | <input type="checkbox"/> Political | <input type="checkbox"/> Transportation |
| <input type="checkbox"/> Commerce | <input type="checkbox"/> Industry | <input type="checkbox"/> Recreation | |

The age of the home is its main significance.

We are unable to find the original owner of this structure.

Researcher: Michael E. Christensen
Date: May 24, 1978

Site No. 100-01-02

STRUCTURE/SITE INFORMATION FORM

Street address: 109-111 North 2nd West Plat Bl. Lot
Name of Structure: T. R. S.
Present Owner: Lillian Fencil UTM:
Owner address: South Bench, Providence, Ut. Tax #:
Construction Date: circa 1862 Demolition Date:
Original Use: Home (polygamy) Original Owner: George L. Farrell
Present Use: Occupants:

- | | | |
|---|---------------------------------------|------------------------------------|
| <input checked="" type="checkbox"/> Single-Family | <input type="checkbox"/> Park | <input type="checkbox"/> Vacant |
| <input type="checkbox"/> Multi-Family | <input type="checkbox"/> Industrial | <input type="checkbox"/> Religious |
| <input type="checkbox"/> Public | <input type="checkbox"/> Agricultural | <input type="checkbox"/> Other |
| <input type="checkbox"/> Commercial | | |

Building Condition: Integrity:
 Excellent Site Unaltered
 Good Ruins Minor Alterations
 Deteriorated Major Alterations

Photography:
Date of Slides Date of Photographs
Views: Front Side Rear Other Views: Front Side Rear Other

Preliminary Evaluation: Final Register Status:
 Significant National Landmark District
 Contributory National Register Multi-Resource
 Not Contributory State Register Thematic
 Intrusion

- Research Sources:
- | | | |
|--|---|---|
| <input type="checkbox"/> Abstract of Title | <input type="checkbox"/> City Directories | <input type="checkbox"/> LDS Church Archives |
| <input type="checkbox"/> Plat Records | <input type="checkbox"/> Biographical Encyclopedias | <input type="checkbox"/> LDS Genealogical Society |
| <input type="checkbox"/> Plat Map | <input type="checkbox"/> Obituary Index | <input type="checkbox"/> U of U Library |
| <input type="checkbox"/> Tax Card & Photo | <input type="checkbox"/> County & City Histories | <input type="checkbox"/> BYU Library |
| <input type="checkbox"/> Building Permit | <input type="checkbox"/> Personal Interviews | <input type="checkbox"/> CSU Library |
| <input type="checkbox"/> Sewer Permit | <input type="checkbox"/> Newspapers | <input type="checkbox"/> SLC Library |
| <input type="checkbox"/> Sanborn Maps | <input type="checkbox"/> Utah Historical Society | <input type="checkbox"/> Other |

Bibliographical References:

Cache County Abstracts

Christensen, Michael E., The Making of a leader: A Bibliography of Charles W. Nibley to 1890.

A:Area of Significance

E:Land Use

R:Register Status

Architect/Builder:

Building Type/Style:

Building Materials:

Description of physical appearance & significant architectural features:

Include additions, alterations, ancillary structures, and landscaping if applicable

This building is a two story structure of rock construction and was built in the 1860's as a polygamy home, a fact which makes it a very functional place for its present use--a rental duplex. The style of the structure is often referred to as a modified or broken salt-box. The home is an excellent example of the abilities of the pioneers in the early stages of settlement because the home was built during those years.

The rock used in the building is swan peak quartzite which is found locally and its implantation in the walls is most interesting. Instead of putting the same sides out consistently, the rock is placed in the wall in one of three ways, thus giving it a variety of color and texture unobtainable in any other way.

The structure is quite uniform and symmetrical with windows and doors balancing on all facades except on the north. The windows are all four over four and all trimmed in white. The front facade has the two doors for the two entrances of the building units.

The only known alteration of the exterior is the filling in of the two second story windows on the front facade. Though the outline can be seen, the use of the matching rock does not really hurt the character of the structure.

The entire construction of the building is one of simplicity, plainness and utilitarianism. It is these qualities that make it significant because it reveals so much about the period in which it was constructed.

Statement of Historical Significance:

- | | | | |
|--|---|--|--|
| <input type="checkbox"/> Aboriginal Americans | <input type="checkbox"/> Communication | <input type="checkbox"/> Military | <input checked="" type="checkbox"/> Religion |
| <input type="checkbox"/> Agriculture | <input type="checkbox"/> Conservation | <input type="checkbox"/> Mining | <input type="checkbox"/> Science |
| <input checked="" type="checkbox"/> Architecture | <input type="checkbox"/> Education | <input type="checkbox"/> Minority Groups | <input checked="" type="checkbox"/> Socio-Humanitarian |
| <input type="checkbox"/> The Arts | <input type="checkbox"/> Exploration/Settlement | <input type="checkbox"/> Political | <input type="checkbox"/> Transportation |
| <input type="checkbox"/> Commerce | <input type="checkbox"/> Industry | <input type="checkbox"/> Recreation | |

This structure is significant for two reasons: 1) It is a good example of the vernacular architecture of the early days of settlement; (2) it was originally designed as a polygamy home.

The home was built in the early 1860's by Mormon pioneer George L. Farrell. He was one of the first settlers of Logan coming in 1859 and later became one of its leading citizens, holding such positions as Cache County Recorder, Lt. Col. of the Minute-Men, Postmaster, and the President of the Church Stake High Priests, to mention just some. Typical of the Mormon community leaders, Farrell was a polygamist, and he personally had four wives and thirty-two children.

He married his first wife in 1860 and the second in 1862. It was during this time that he built the home to house his two wives and families. As mentioned in the description, the home has two front entrances and two back entrances which make it actually two small houses in one.

The home is simple in design, style and completely utilitarian in purpose and function. It is these qualities that give the home its beauty and importance. The austerity of the structure expresses the struggles of the times and tells us that the pioneers' days were much too filled with the serious struggle for survival to spend time building anything other than the essential of a home. The use of rock for the house graphically shows that these hardy settlers had every intention of conquering all obstacles and making this their new home.

Researcher: Michael E. Christensen

Site No. 101

Date: June 2, 1978

STRUCTURE/SITE INFORMATION FORM

Street address: 205 West 1st North

Plat # Bl. 21 Lot 1

Name of Structure:

T. R. S.

Present Owner: Devon Humphreys

UTM:

Owner address: 1656 Sunset Dr.

Tax #: 06-022-0003

Construction Date: 1909

Demolition Date:

Original Use:

Original Owner: Loyal Tarbet

Present Use:

Occupants:

- | | | |
|---|---------------------------------------|------------------------------------|
| <input checked="" type="checkbox"/> Single-Family | <input type="checkbox"/> Park | <input type="checkbox"/> Vacant |
| <input type="checkbox"/> Multi-Family | <input type="checkbox"/> Industrial | <input type="checkbox"/> Religious |
| <input type="checkbox"/> Public | <input type="checkbox"/> Agricultural | <input type="checkbox"/> Other |
| <input type="checkbox"/> Commercial | | |

Building Condition:

Integrity:

- | | | |
|--|--------------------------------|---|
| <input type="checkbox"/> Excellent | <input type="checkbox"/> Site | <input checked="" type="checkbox"/> Unaltered |
| <input checked="" type="checkbox"/> Good | <input type="checkbox"/> Ruins | <input type="checkbox"/> Minor Alterations |
| <input type="checkbox"/> Deteriorated | | <input type="checkbox"/> Major Alterations |

Photography:

Date of Slides
Views: Front Side Rear Other

Date of Photographs
Views: Front Side Rear Other

Preliminary Evaluation:

Final Register Status:

- | | | |
|--|--|--|
| <input type="checkbox"/> Significant | <input type="checkbox"/> National Landmark | <input checked="" type="checkbox"/> District |
| <input checked="" type="checkbox"/> Contributory | <input type="checkbox"/> National Register | <input type="checkbox"/> Multi-Resource |
| <input type="checkbox"/> Not Contributory | <input type="checkbox"/> State Register | <input type="checkbox"/> Thematic |
| <input type="checkbox"/> Intrusion | | |

Research Sources:

- | | | |
|--|---|---|
| <input type="checkbox"/> Abstract of Title | <input type="checkbox"/> City Directories | <input type="checkbox"/> LDS Church Archives |
| <input type="checkbox"/> Plat Records | <input type="checkbox"/> Biographical Encyclopedias | <input type="checkbox"/> LDS Genealogical Society |
| <input type="checkbox"/> Plat Map | <input type="checkbox"/> Obituary Index | <input type="checkbox"/> U of U Library |
| <input type="checkbox"/> Tax Card & Photo | <input type="checkbox"/> County & City Histories | <input type="checkbox"/> BYU Library |
| <input type="checkbox"/> Building Permit | <input type="checkbox"/> Personal Interviews | <input type="checkbox"/> USU Library |
| <input type="checkbox"/> Sewer Permit | <input type="checkbox"/> Newspapers | <input type="checkbox"/> SLC Library |
| <input type="checkbox"/> Sanborn Maps | <input type="checkbox"/> Utah Historical Society | <input type="checkbox"/> Other |

Bibliographical References:

Cache County Abstracts
1909 Logan City and Cache County Polk Directory

A:Area of Significance

Island Use

Final Register Status

Architect/Builder:

Building Type/Style:

Building Materials:

Description of physical appearance & significant architectural features:

Include additions, alterations, ancillary structures, and landscaping if applicable

This is a small, one story, rectangular brick home, simple in style and design.

Statement of Historical Significance:

- | | | | |
|--|---|--|---|
| <input type="checkbox"/> Aboriginal Americans | <input type="checkbox"/> Communication | <input type="checkbox"/> Military | <input type="checkbox"/> Religion |
| <input type="checkbox"/> Agriculture | <input type="checkbox"/> Conservation | <input type="checkbox"/> Mining | <input type="checkbox"/> Science |
| <input checked="" type="checkbox"/> Architecture | <input type="checkbox"/> Education | <input type="checkbox"/> Minority Groups | <input type="checkbox"/> Socio-Humanitarian |
| <input type="checkbox"/> The Arts | <input type="checkbox"/> Exploration/Settlement | <input type="checkbox"/> Political | <input type="checkbox"/> Transportation |
| <input type="checkbox"/> Commerce | <input type="checkbox"/> Industry | <input type="checkbox"/> Recreation | |

The home is a good example of moderate homes in the district. The home was apparently built by Loyal Tarbet, a general contractor, and then occupied by his mother, Sarah J. Tarbet.

Researcher: Michael E. Christensen Site No. 102

Date: June 2, 1978

STRUCTURE/SITE INFORMATION FORM

Street address: 221 West 1st North Plat A Bl. 21 Lot

Name of Structure: T. R. S.

Present Owner: Robert L. Hansen UTM:

Owner address: Same Tax #: 06-022-0005

Construction Date: circa 1900 Demolition Date:

Original Use: Original Owner: Thomas Tarbet

Present Use: Occupants:

- Single-Family, Multi-Family, Public, Commercial, Park, Industrial, Agricultural, Vacant, Religious, Other


Building Condition: Integrity: Excellent, Good, Deteriorated, Site, Ruins, Unaltered, Minor Alterations, Major Alterations

Photography: Data of Slides, Views: Front, Side, Rear, Other; Data of Photographs, Views: Front, Side, Rear, Other

Preliminary Evaluation: Significant, Contributory, Not Contributory, Intrusion; Final Register Status: National Landmark, National Register, State Register, District, Multi-Resource, Thematic

Research Sources: Abstract of Title, Plat Records, Plat Map, Tax Card & Photo, Building Permit, Sewer Permit, Sanborn Maps, City Directories, Biographical Encyclopedias, Obituary Index, County & City Histories, Personal Interviews, Newspapers, Utah Historical Society, LDS Church Archives, LDS Genealogical Society, U of U Library, BYU Library, USU Library, SLIC Library, Other

Bibliographical References: Cache County Abstracts, 1904 Polk Directory Logan City and Cache County



Architect/Builder:

Building Type/Style:

Building Materials:

Description of physical appearance & significant architectural features:

Include additions, alterations, ancillary structures, and landscaping if applicable

The home is a one story, Victorian style home with a stucco facade.

Statement of Historical Significance:

Aboriginal Americans

Agriculture

Architecture

The Arts

Commerce

Communication

Conservation

Education

Exploration/Settlement

Industry

Military

Mining

Minority Groups

Political

Recreation

Religion

Science

Socio-Humanitarian

Transportation

The home is a significant contribution because of its style and age.

Researcher: Michael E. Christensen

Site No. 103

Date: June 2, 1978

STRUCTURE/SITE INFORMATION FORM

Street address: 227 West 1st North

Plat A Bl.21 Lot 2

Name of Structure:

T. R. S.

Present Owner: Don W. Gilbert

UTM:

Owner address: Same

Tax #:

Construction Date: 1913

Demolition Date:

Original Use:

Original Owner: Loyal Tarbet

Present Use:

Occupants:

- | | | |
|---|---------------------------------------|------------------------------------|
| <input checked="" type="checkbox"/> Single-Family | <input type="checkbox"/> Park | <input type="checkbox"/> Vacant |
| <input type="checkbox"/> Multi-Family | <input type="checkbox"/> Industrial | <input type="checkbox"/> Religious |
| <input type="checkbox"/> Public | <input type="checkbox"/> Agricultural | <input type="checkbox"/> Other |
| <input type="checkbox"/> Commercial | | |

Building Condition:

Integrity:

- | | | |
|--|--------------------------------|---|
| <input type="checkbox"/> Excellent | <input type="checkbox"/> Site | <input checked="" type="checkbox"/> Unaltered |
| <input checked="" type="checkbox"/> Good | <input type="checkbox"/> Ruins | <input type="checkbox"/> Minor Alterations |
| <input type="checkbox"/> Deteriorated | | <input type="checkbox"/> Major Alterations |

Photography:

Data of Slides
Views: Front Side Rear Other

Data of Photographs
Views: Front Side Rear Other

Preliminary Evaluation:

Final Register Status:

- | | | |
|--|--|--|
| <input type="checkbox"/> Significant | <input type="checkbox"/> National Landmark | <input checked="" type="checkbox"/> District |
| <input checked="" type="checkbox"/> Contributory | <input type="checkbox"/> National Register | <input type="checkbox"/> Multi-Resource |
| <input type="checkbox"/> Not Contributory | <input type="checkbox"/> State Register | <input type="checkbox"/> Thematic |
| <input type="checkbox"/> Intrusion | | |

Research Sources:

- | | | |
|--|---|---|
| <input type="checkbox"/> Abstract of Title | <input type="checkbox"/> City Directories | <input type="checkbox"/> LDS Church Archives |
| <input type="checkbox"/> Plat Records | <input type="checkbox"/> Biographical Encyclopedias | <input type="checkbox"/> LDS Genealogical Society |
| <input type="checkbox"/> Plat Map | <input type="checkbox"/> Obituary Index | <input type="checkbox"/> U of U Library |
| <input type="checkbox"/> Tax Card & Photo | <input type="checkbox"/> County & City Histories | <input type="checkbox"/> BYU Library |
| <input type="checkbox"/> Building Permit | <input type="checkbox"/> Personal Interviews | <input type="checkbox"/> CSU Library |
| <input type="checkbox"/> Sewer Permit | <input type="checkbox"/> Newspapers | <input type="checkbox"/> SLG Library |
| <input type="checkbox"/> Sanborn Maps | <input type="checkbox"/> Utah Historical Society | <input type="checkbox"/> Other |

Bibliographical References:

- Cache County Abstracts
- Logan City and Cache County Directory 1904-1922

A:Area of Significance

F:Land Use

F:Register Status

Architect/Builder:

Building Type/Style:

Building Materials:

Description of physical appearance & significant architectural features:

Include additions, alterations, ancillary structures, and landscaping if applicable

This is a simple, one and one-half story bungalow with intricate leadwork in the windows which are crowned with segmented brick.

Statement of Historical Significance:

- | | | | |
|--|---|--|---|
| <input type="checkbox"/> Aboriginal Americans | <input type="checkbox"/> Communication | <input type="checkbox"/> Military | <input type="checkbox"/> Religion |
| <input type="checkbox"/> Agriculture | <input type="checkbox"/> Conservation | <input type="checkbox"/> Mining | <input type="checkbox"/> Science |
| <input checked="" type="checkbox"/> Architecture | <input type="checkbox"/> Education | <input type="checkbox"/> Minority Groups | <input type="checkbox"/> Socio-humanitarian |
| <input type="checkbox"/> The Arts | <input type="checkbox"/> Exploration/Settlement | <input type="checkbox"/> Political | <input type="checkbox"/> Transportation |
| <input type="checkbox"/> Commerce | <input type="checkbox"/> Industry | <input type="checkbox"/> Recreation | |

The significance of the home lies in its style and age. Loyal Tarbet, the original owner and builder of this home, was a general contractor at the time of construction. He sold it shortly after its completion to a farmer by the name of William P. Dopp.

Researcher: Michael E. Christensen

Site No. 104

Date: June 19, 1978

STRUCTURE/SITE INFORMATION FORM

Street address: 253 West 1st North

Plat Bl. Lot

Name of Structure:

T. R. S.

Present Owner: Darwin Larsen

UTM:

Owner address: 319 West 1st North

Tax #:

Construction Date: circa 1905

Demolition Date:

Original Use: Home

Original Owner: Edward Edwards

Present Use:

Occupants:

- Single-Family
- Multi-Family
- Public
- Commercial

- Park
- Industrial
- Agricultural

- Vacant
- Religious
- Other

Building Condition:

Integrity:

- Excellent
- Good
- Deteriorated

- Site
- Ruins

- Unaltered
- Minor Alterations
- Major Alterations

Photography:

Date of Slides
Views: Front Side Rear Other

Date of Photographs
Views: Front Side Rear Other

Preliminary Evaluation:

Final Register Status:

- Significant
- Contributory
- Not Contributory
- Intrusion

- National Landmark
- National Register
- State Register
- District
- Multi-Resource
- Thematic

Research Sources:

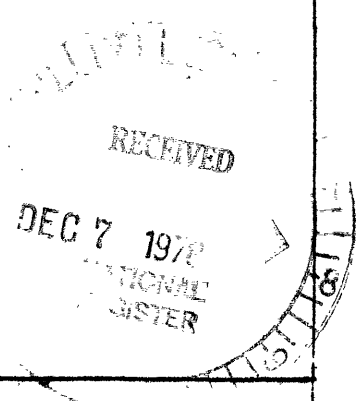
- Abstract of Title
- Plat Records
- Plat Map
- Tax Card & Photo
- Building Permit
- Sewer Permit
- Sanborn Maps

- City Directories
- Biographical Encyclopedias
- Obituary Index
- County & City Histories
- Personal Interviews
- Newspapers
- Utah Historical Society

- LDS Church Archives
- LDS Genealogical Society
- U of U Library
- BYU Library
- CSU Library
- SLU Library
- Other

Bibliographical References:

Cache County Abstracts
1911 Polk Directory, Cache County and Logan City



A: Area of Significance

B: Land Use

C: Register Status

Architect/Builder:

Building Type/Style:

Building Materials:

Description of physical appearance & significant architectural features:

Include additions, alterations, ancillary structures, and landscaping if applicable

This Victorian home is one and one-half stories and constructed of brick. The gables and wall dormers all have fish-scale shingles. All of the first floor windows are crowned with segmented brick of a different color than the facade.

Statement of Historical Significance:

- | | | | |
|--|---|--|---|
| <input type="checkbox"/> Aboriginal Americans | <input type="checkbox"/> Communication | <input type="checkbox"/> Military | <input type="checkbox"/> Religion |
| <input type="checkbox"/> Agriculture | <input type="checkbox"/> Conservation | <input type="checkbox"/> Mining | <input type="checkbox"/> Science |
| <input checked="" type="checkbox"/> Architecture | <input type="checkbox"/> Education | <input type="checkbox"/> Minority Groups | <input type="checkbox"/> Socio-Humanitarian |
| <input type="checkbox"/> The Arts | <input type="checkbox"/> Exploration/Settlement | <input type="checkbox"/> Political | <input type="checkbox"/> Transportation |
| <input checked="" type="checkbox"/> Commerce | <input type="checkbox"/> Industry | <input type="checkbox"/> Recreation | |

This home is significant for its beautiful Victorian architecture and for its age. The original owner, Edward Edwards, was a local Milliner.

Researcher: Michael E. Christensen
Date: June 2, 1978

Site No. 105

STRUCTURE/SITE INFORMATION FORM

Street address: 257 West 1st North

Plat Bl. Lot 3

Name of Structure:

T. R. S.

Present Owner: Mary Evelyn Hansen

UTM:

Owner address: Same

Tax #:

Construction Date: 1900

Demolition Date:

Original Use:

Original Owner: Alice Kewley

Present Use:

Occupants:

- | | | |
|--|---------------------------------------|------------------------------------|
| <input type="checkbox"/> Single-Family | <input type="checkbox"/> Park | <input type="checkbox"/> Vacant |
| <input type="checkbox"/> Multi-Family | <input type="checkbox"/> Industrial | <input type="checkbox"/> Religious |
| <input type="checkbox"/> Public | <input type="checkbox"/> Agricultural | <input type="checkbox"/> Other |
| <input type="checkbox"/> Commercial | | |

Building Condition:

Integrity:

- | | | |
|--|--------------------------------|---|
| <input type="checkbox"/> Excellent | <input type="checkbox"/> Site | <input checked="" type="checkbox"/> Unaltered |
| <input checked="" type="checkbox"/> Good | <input type="checkbox"/> Ruins | <input type="checkbox"/> Minor Alterations |
| <input type="checkbox"/> Deteriorated | | <input type="checkbox"/> Major Alterations |

Photography:

Date of Slides
Views: Front__ Side__ Rear__ Other__

Date of Photographs
Views: Front__ Side__ Rear__ Other__

Preliminary Evaluation:

Final Register Status:

- | | | |
|--|--|--|
| <input type="checkbox"/> Significant | <input type="checkbox"/> National Landmark | <input checked="" type="checkbox"/> District |
| <input checked="" type="checkbox"/> Contributory | <input type="checkbox"/> National Register | <input type="checkbox"/> Multi-Resource |
| <input type="checkbox"/> Not Contributory | <input type="checkbox"/> State Register | <input type="checkbox"/> Thematic |
| <input type="checkbox"/> Incursion | | |

Research Sources:

- | | | |
|--|--|---|
| <input type="checkbox"/> Abstract of Title | <input checked="" type="checkbox"/> City Directories | <input type="checkbox"/> LDS Church Archives |
| <input type="checkbox"/> Plat Records | <input type="checkbox"/> Biographical Encyclopedias | <input type="checkbox"/> LDS Genealogical Society |
| <input type="checkbox"/> Plat Map | <input type="checkbox"/> Obituary Index | <input type="checkbox"/> U of U Library |
| <input type="checkbox"/> Tax Card & Photo | <input type="checkbox"/> County & City Histories | <input type="checkbox"/> BYU Library |
| <input type="checkbox"/> Building Permit | <input type="checkbox"/> Personal Interviews | <input type="checkbox"/> CSU Library |
| <input type="checkbox"/> Sewer Permit | <input type="checkbox"/> Newspapers | <input type="checkbox"/> SLIC Library |
| <input type="checkbox"/> Sanborn Maps | <input type="checkbox"/> Utah Historical Society | <input type="checkbox"/> Other |

Bibliographical References:

Cache County Abstracts

A:Area of Significance

E:Land Use

F:Register Status

Architect/Builder:

Building Type/Style:

Building Materials:

Description of physical appearance & significant architectural features:
Include additions, alterations, ancillary structures, and landscaping if applicable

This Victorian style home, constructed of brick, is accented by shingled gables, and segmentation over the windows. The open porch is supported by simple, square columns.

Statement of Historical Significance:

- | | | | |
|--|---|--|---|
| <input type="checkbox"/> Aboriginal Americans | <input type="checkbox"/> Communication | <input type="checkbox"/> Military | <input type="checkbox"/> Religion |
| <input type="checkbox"/> Agriculture | <input type="checkbox"/> Conservation | <input type="checkbox"/> Mining | <input type="checkbox"/> Science |
| <input checked="" type="checkbox"/> Architecture | <input type="checkbox"/> Education | <input type="checkbox"/> Minority Groups | <input type="checkbox"/> Socio-Humanitarian |
| <input type="checkbox"/> The Arts | <input type="checkbox"/> Exploration/Settlement | <input type="checkbox"/> Political | <input type="checkbox"/> Transportation |
| <input type="checkbox"/> Commerce | <input type="checkbox"/> Industry | <input type="checkbox"/> Recreation | |

The home is significant because of its style and age. Alice Kewley, the original owner, was a clerk at James Quayle and Co.

Researcher: Michael E. Christensen

Site No. 106

Date: June 2, 1978

STRUCTURE/SITE INFORMATION FORM

Street address: 261 West 1st North

Plat Bl. Lot

Name of Structure:

T. R. S.

Present Owner: Lyle R. Reese

UTM:

Owner address: 786 East 50 North

Tax #:

Construction Date: 1960

Demolition Date:

Original Use:

Present Use:

Occupants:

- | | | |
|--|---------------------------------------|------------------------------------|
| <input type="checkbox"/> Single-Family | <input type="checkbox"/> Park | <input type="checkbox"/> Vacant |
| <input checked="" type="checkbox"/> Multi-Family | <input type="checkbox"/> Industrial | <input type="checkbox"/> Religious |
| <input type="checkbox"/> Public | <input type="checkbox"/> Agricultural | <input type="checkbox"/> Other |
| <input type="checkbox"/> Commercial | | |

Building Condition:

Integrity:

- | | | |
|---------------------------------------|--------------------------------|--|
| <input type="checkbox"/> Excellent | <input type="checkbox"/> Site | <input type="checkbox"/> Unaltered |
| <input type="checkbox"/> Good | <input type="checkbox"/> Ruins | <input type="checkbox"/> Minor Alterations |
| <input type="checkbox"/> Deteriorated | | <input type="checkbox"/> Major Alterations |

Photography:

Date of Slides
Views: Front Side Rear Other

Date of Photographs
Views: Front Side Rear Other

Preliminary Evaluation:

Final Register Status:

- | | | |
|--|--|--|
| <input type="checkbox"/> Significant | <input type="checkbox"/> National Landmark | <input checked="" type="checkbox"/> District |
| <input type="checkbox"/> Contributory | <input type="checkbox"/> National Register | <input type="checkbox"/> Multi-Resource |
| <input checked="" type="checkbox"/> Not Contributory | <input type="checkbox"/> State Register | <input type="checkbox"/> Thematic |
| <input type="checkbox"/> Intrusion | | |

Research Sources:

- | | | |
|---|---|---|
| <input checked="" type="checkbox"/> Abstract of Title | <input type="checkbox"/> City Directories | <input type="checkbox"/> LDS Church Archives |
| <input type="checkbox"/> Plat Records | <input type="checkbox"/> Biographical Encyclopedias | <input type="checkbox"/> LDS Genealogical Society |
| <input type="checkbox"/> Plat Map | <input type="checkbox"/> Chituary Index | <input type="checkbox"/> U of U Library |
| <input type="checkbox"/> Tax Card & Photo | <input type="checkbox"/> County & City Histories | <input type="checkbox"/> BYU Library |
| <input type="checkbox"/> Building Permit | <input type="checkbox"/> Personal Interviews | <input type="checkbox"/> USU Library |
| <input type="checkbox"/> Sewer Permit | <input type="checkbox"/> Newspapers | <input type="checkbox"/> SLU Library |
| <input type="checkbox"/> Sanborn Maps | <input type="checkbox"/> Utah Historical Society | <input type="checkbox"/> Other |

Bibliographical References:

Field Use

Register Status

Architect/Builder:

Building Type/Style:

Building Materials:

Description of physical appearance & significant architectural features:

Include additions, alterations, ancillary structures, and landscaping if applicable

Statement of Historical Significance:

Aboriginal Americans

Agriculture

Architecture

The Arts

Commerce

Communication

Conservation

Education

Exploration/Settlement

Industry

Military

Mining

Minority Groups

Political

Recreation

Religion

Science

Socio-humanitarian

Transportation

Researcher: Michael E. Christensen

Site No. 107

Date: June 2, 1978

STRUCTURE/SITE INFORMATION FORM

Street address: 275 West 1st North

Plat Bl. Lot

Name of Structure:

T. R. S.

Present Owner: Richard Hill

UTM:

Owner address: 290 West 1st North

Tax #:

Construction Date: 1914

Demolition Date:

Original Use:

Present Use:

Occupants:

- Single-Family
- Multi-Family
- Public
- Commercial

- Park
- Industrial
- Agricultural

- Vacant
- Religious
- Other

Building Condition:

Integrity:

- Excellent
- Good
- Deteriorated

- Site
- Ruins

- Unaltered
- Minor Alterations
- Major Alterations

Photography:

Date of Slides Views: Front Side Rear Other

Date of Photographs Views: Front Side Rear Other

Preliminary Evaluation:

Final Register Status:

- Significant
- Contributory
- Not Contributory
- Intrusion

- National Landmark
- National Register
- State Register
- District
- Multi-Resource
- Thematic

Research Sources:

- Abstract of Title
- Plat Records
- Plat Map
- Tax Card & Photo
- Building Permit
- Sewer Permit
- Sanborn Maps

- City Directories
- Biographical Encyclopedias
- Obituary Index
- County & City Histories
- Personal Interviews
- Newspapers
- Utah Historical Society

- LDS Church Archives
- LDS Genealogical Society
- U of U Library
- BYU Library
- LSU Library
- SLC Library
- Other

Bibliographical References:

Cache County Abstracts

A:Area of Significance

E:Land Use

F:Register Status

Architect/Builder:

Building Type/Style:

Building Materials:

Description of physical appearance & significant architectural features:

Include additions, alterations, ancillary structures, and landscaping if applicable

This bungalow, constructed of brick, is highlighted by its gabled porch and small window in the gable end of the house.

Statement of Historical Significance:

Aboriginal Americans

Agriculture

Architecture

The Arts

Commerce

Communication

Conservation

Education

Exploration/Settlement

Industry

Military

Mining

Minority Groups

Political

Recreation

Religion

Science

Socio-Humanitarian

Transportation

The home is significant because of its style and age.

We are unable to find the original owner of this structure.

Researcher: Michael E. Christensen

Site No. 108

Date: June 2, 1978

STRUCTURE/SITE INFORMATION FORM

Street address: 285 West 1st North

Plat Bl. Lot

Name of Structure:

T. R. S.

Present Owner: Kathy Raymond

UTM:

Owner address: Rich-Raymond Apts.

Tax #:

Construction Date: 1260 N. 200 E. suite #1
1973

Demolition Date:

Original Use:

Original Owner: Kathy Raymond

Present Use:

Occupants:

- | | | |
|--|---------------------------------------|------------------------------------|
| <input type="checkbox"/> Single-Family | <input type="checkbox"/> Park | <input type="checkbox"/> Vacant |
| <input type="checkbox"/> Multi-Family | <input type="checkbox"/> Industrial | <input type="checkbox"/> Religious |
| <input type="checkbox"/> Public | <input type="checkbox"/> Agricultural | <input type="checkbox"/> Other |
| <input type="checkbox"/> Commercial | | |

Building Condition:

Integrity:

- | | | |
|---------------------------------------|--------------------------------|--|
| <input type="checkbox"/> Excellent | <input type="checkbox"/> Site | <input type="checkbox"/> Unaltered |
| <input type="checkbox"/> Good | <input type="checkbox"/> Ruins | <input type="checkbox"/> Minor Alterations |
| <input type="checkbox"/> Deteriorated | | <input type="checkbox"/> Major Alterations |

Photography:

Date of Slides
Views: Front Side Rear Other

Date of Photographs
Views: Front Side Rear Other

Preliminary Evaluation:


Final Register Status:

- | | | |
|--|--|--|
| <input type="checkbox"/> Significant | <input type="checkbox"/> National Landmark | <input checked="" type="checkbox"/> District |
| <input type="checkbox"/> Contributory | <input type="checkbox"/> National Register | <input type="checkbox"/> Multi-Resource |
| <input checked="" type="checkbox"/> Not Contributory | <input type="checkbox"/> State Register | <input type="checkbox"/> Thematic |
| <input type="checkbox"/> Intrusion | | |

Research Sources:

- | | | |
|---|---|---|
| <input checked="" type="checkbox"/> Abstract of Title | <input type="checkbox"/> City Directories | <input type="checkbox"/> LDS Church Archives |
| <input type="checkbox"/> Plat Records | <input type="checkbox"/> Biographical Encyclopedias | <input type="checkbox"/> LDS Genealogical Society |
| <input type="checkbox"/> Plat Map | <input type="checkbox"/> Obituary Index | <input type="checkbox"/> U of U Library |
| <input type="checkbox"/> Tax Card & Photo | <input type="checkbox"/> County & City Histories | <input type="checkbox"/> SYU Library |
| <input type="checkbox"/> Building Permit | <input type="checkbox"/> Personal Interviews | <input type="checkbox"/> LSU Library |
| <input type="checkbox"/> Sewer Permit | <input type="checkbox"/> Newspapers | <input type="checkbox"/> SLC Library |
| <input type="checkbox"/> Sanborn Maps | <input type="checkbox"/> Utah Historical Society | <input type="checkbox"/> Other |

Bibliographical References:



A: Area of Significance

B: Land Use

C: Register Status

Architect/Builder:

Building Type/Style:

Building Materials:

Description of physical appearance & significant architectural features:
Include additions, alterations, ancillary structures, and landscaping if applicable

Statement of Historical Significance:

- | | | | |
|---|---|--|---|
| <input type="checkbox"/> Aboriginal Americans | <input type="checkbox"/> Communication | <input type="checkbox"/> Military | <input type="checkbox"/> Religion |
| <input type="checkbox"/> Agriculture | <input type="checkbox"/> Conservation | <input type="checkbox"/> Mining | <input type="checkbox"/> Science |
| <input type="checkbox"/> Architecture | <input type="checkbox"/> Education | <input type="checkbox"/> Minority Groups | <input type="checkbox"/> Socio-Humanitarian |
| <input type="checkbox"/> The Arts | <input type="checkbox"/> Exploration/Settlement | <input type="checkbox"/> Political | <input type="checkbox"/> Transportation |
| <input type="checkbox"/> Commerce | <input type="checkbox"/> Industry | <input type="checkbox"/> Recreation | |

Researcher: Michael E. Christensen

Site No. 109

Date: May 26, 1978

STRUCTURE/SITE INFORMATION FORM

Street address: 114 North 2nd West

Plat Bl. Lot

Name of Structure:

T. R. S.

Present Owner: Bruce A. Barrett

UTM:

Owner address: Same

Tax #:

Construction Date: circa 1900

Demolition Date:

Original Use: Home

Original Owner: Joseph Howell

Present Use:

Occupants:

- Single-Family
- Multi-Family
- Public
- Commercial

- Park
- Industrial
- Agricultural

- Vacant
- Religious
- Other

Building Condition:

Integrity:

- Excellent
- Good
- Deteriorated
- Site
- Ruins

- Unaltered
- Minor Alterations
- Major Alterations

Photography:

Date of Slides
Views: Front Side Rear Other

Date of Photographs
Views: Front Side Rear Other

Preliminary Evaluation:

Final Register Status:

- Significant
- Contributory
- Not Contributory
- Intrusion

- National Landmark
- National Register
- State Register
- District
- Multi-Resource
- Thematic

Research Sources:

- Abstract of Title
- Plat Records
- Plat Map
- Tax Card & Photo
- Building Permit
- Sewer Permit
- Sanborn Maps

- City Directories
- Biographical Encyclopedias
- Obituary Index
- County & City Histories
- Personal Interviews
- Newspapers
- Utah Historical Society

- LDS Church Archives
- LDS Genealogical Society
- U of U Library
- BYU Library
- USU Library
- SLIC Library
- Other

Bibliographical References:

Cache County Abstracts

Island Use

Register Status

Architect/Builder:

Building Type/Style:

Building Materials:

Description of physical appearance & significant architectural features:
Include additions, alterations, ancillary structures, and landscaping if applicable

This is a beautiful one and one-half story Queen Anne home. It is constructed of brick which is painted white. The home has all the elements of this Victorian substyle: variety of planes and massings; a large front porch which wraps around one side of the house; prominent chimneys, etc. The home is in excellent condition and well landscaped.

Statement of Historical Significance:

- | | | | |
|--|---|---|---|
| <input type="checkbox"/> Aboriginal Americans | <input type="checkbox"/> Communication | <input type="checkbox"/> Military | <input type="checkbox"/> Religion |
| <input type="checkbox"/> Agriculture | <input type="checkbox"/> Conservation | <input type="checkbox"/> Mining | <input type="checkbox"/> Science |
| <input checked="" type="checkbox"/> Architecture | <input checked="" type="checkbox"/> Education | <input type="checkbox"/> Minority Groups | <input type="checkbox"/> Socio-Humanitarian |
| <input type="checkbox"/> The Arts | <input type="checkbox"/> Exploration/Settlement | <input checked="" type="checkbox"/> Political | <input type="checkbox"/> Transportation |
| <input type="checkbox"/> Commerce | <input type="checkbox"/> Industry | <input type="checkbox"/> Recreation | |

One of the earliest owners, if not the original owner, was Joseph Howell, a very prominent citizen of Cache Valley and Utah. Howell was Mayor of Wellsville City in the 1880's, Cache County's representative to the legislature 1886-92, a member of the board of trustees of Brigham Young College in Logan, regent for the University of Utah 1896-1900 and U.S. Congressman from 1903-1917. Howell also involved himself in various business enterprises in Logan.

The beautiful Queen Anne Architecture, added to the significance of the early owner, make this a significant contribution to the district.

Researcher: Michael E. Christensen

Site No. 110

Date: July 10, 1978

STRUCTURE/SITE INFORMATION FORM

Street address: 120 North 2nd West

Plat Bl. Lot

Name of Structure:

T. R. S.

Present Owner: Barbara K. Kepner

UTM:

Owner address: Same

Tax #: 06-21-0011

Construction Date: 1939 (1920)

Demolition Date:

Original Use: Residential

Present Use:

Occupants:

- Single-Family
- Multi-Family
- Public
- Commercial
- Park
- Industrial
- Agricultural
- Vacant
- Religious
- Other

Building Condition:

Integrity:

- Excellent
- Good
- Deteriorated
- Site
- Ruins
- Unaltered
- Minor Alterations
- Major Alterations

Photography:

Date of Slides Views: Front Side Rear Other

Date of Photographs Views: Front Side Rear Other

Preliminary Evaluation:

Final Register Status:

- Significant
- Contributory
- Not Contributory
- Intrusion
- National Landmark
- National Register
- State Register
- District
- Multi-Resource
- Thematic

Research Sources:

- Abstract of Title
- Plat Records
- Plat Map
- Tax Card & Photo
- Building Permit
- Sewer Permit
- Sanborn Maps
- City Directories
- Biographical Encyclopedias
- Obituary Index
- County & City Histories
- Personal Interviews
- Newspapers
- Utah Historical Society
- LDS Church Archives
- LDS Genealogical Society
- U of U Library
- BYU Library
- USU Library
- SLC Library
- Other

Bibliographical References:

Cache County Abstracts

A:Area of Significance

E:Land Use

F:Register Status

Architect/Builder:

Building Type/Style:

Building Materials:

Description of physical appearance & significant architectural features:
Include additions, alterations, ancillary structures, and landscaping if applicable

This is a one and one-half story wood frame home sympathetic of the colonial style with two window dormers in front.

Statement of Historical Significance:

- | | | | |
|--|---|--|---|
| <input type="checkbox"/> Aboriginal Americans | <input type="checkbox"/> Communication | <input type="checkbox"/> Military | <input type="checkbox"/> Religion |
| <input type="checkbox"/> Agriculture | <input type="checkbox"/> Conservation | <input type="checkbox"/> Mining | <input type="checkbox"/> Science |
| <input checked="" type="checkbox"/> Architecture | <input type="checkbox"/> Education | <input type="checkbox"/> Minority Groups | <input type="checkbox"/> Socio-Humanitarian |
| <input type="checkbox"/> The Arts | <input type="checkbox"/> Exploration/Settlement | <input type="checkbox"/> Political | <input type="checkbox"/> Transportation |
| <input type="checkbox"/> Commerce | <input type="checkbox"/> Industry | <input type="checkbox"/> Recreation | |

This is an example of the colonial style (though somewhat simple) in Utah.

We are unable to find the original owner of this structure.

Researcher: Michael E. Christensen Site No. 111

Date: June 2, 1978

STRUCTURE/SITE INFORMATION FORM

Street address: 124 North 2nd West Plat Bl. Lot

Name of Structure: T. R. S.

Present Owner: Richard Howell UTM:

Owner address: 400 River Heights Blvd. Tax #:

Construction Date: 1908 Logan Utah Demolition Date:

Original Use: Home Original Owner: Luther M. Howell

Present Use: Occupants:

- Single-Family, Multi-Family, Public, Commercial, Park, Industrial, Agricultural, Vacant, Religious, Other

Building Condition: Integrity: Excellent, Good, Deteriorated, Site, Ruins, Unaltered, Minor Alterations, Major Alterations

Photography: Date of Slides, Views: Front, Side, Rear, Other; Date of Photographs, Views: Front, Side, Rear, Other

Preliminary Evaluation: Significant, Contributory, Not Contributory, Intrusion; Final Register Status: National Landmark, National Register, State Register, District, Multi-Resource, Thematic

Research Sources: Abstract of Title, Plat Records, Plat Map, Tax Card & Photo, Building Permit, Sewer Permit, Sanborn Maps; City Directories, Biographical Encyclopedias, Obituary Index, County & City Histories, Personal Interviews, Newspapers, Utah Historical Society; LDS Church Archives, LDS Genealogical Society, U of U Library, BYU Library, CSU Library, SLC Library, Other

Bibliographical References:

Cache County Abstracts
Richard Howell. Interview conducted by Michael E. Christensen. Mr. Howell is the son of the original owner and lived in the home.

Architect/Builder:

Building Type/Style:

Building Materials:

Description of physical appearance & significant architectural features:

Include additions, alterations, ancillary structures, and landscaping if applicable

The home is a large one and one-half story bungalow style, constructed of brick. A very broad roof and a double window dormer (deep enough to create a small veranda) create the second story.

Statement of Historical Significance:

- | | | | |
|--|---|--|---|
| <input type="checkbox"/> Aboriginal Americans | <input type="checkbox"/> Communication | <input type="checkbox"/> Military | <input type="checkbox"/> Religion |
| <input type="checkbox"/> Agriculture | <input type="checkbox"/> Conservation | <input type="checkbox"/> Mining | <input type="checkbox"/> Science |
| <input checked="" type="checkbox"/> Architecture | <input type="checkbox"/> Education | <input type="checkbox"/> Minority Groups | <input type="checkbox"/> Socio-humanitarian |
| <input type="checkbox"/> The Arts | <input type="checkbox"/> Exploration/Settlement | <input type="checkbox"/> Political | <input type="checkbox"/> Transportation |
| <input type="checkbox"/> Commerce | <input type="checkbox"/> Industry | <input type="checkbox"/> Recreation | |

The home was built as a wedding present for Julia Nibley and her husband Luther N. Howell in 1908. The significance of Charles W. Nibley has been stated on other homes and buildings in the district. The home is also significant because of its architecture and age.

Researcher: Michael E. Christensen Site No. 112
 Date: April 6, 1978

STRUCTURE/SITE INFORMATION FORM

Street address: 158 N. 200 West Plat Bl. Lot
 Name of Structure: T. R. S.
 Present Owner: Robert Skanchy UTM:
 Owner address: 158 N. 200 West Tax #:
 Construction Date: 1912 Demolition Date:
 Original Use: Home Original Owner: Joseph Morrell
 Present Use: Occupants:
 Single-Family Park Vacant
 Multi-Family Industrial Religious
 Public Agricultural Other
 Commercial

Building Condition: Integrity:
 Excellent Site Unaltered
 Good Ruins Minor Alterations
 Deteriorated Major Alterations


Photography:
 Date of Slides Views: Front Side Rear Other
 Date of Photographs Views: Front Side Rear Other

Preliminary Evaluation: Final Register Status:
 Significant National Landmark District
 Contributory National Register Multi-Resource
 Not Contributory State Register Thematic
 Intrusion

Research Sources:
 Abstract of Title City Directories LDS Church Archives
 Plat Records Biographical Encyclopedias LDS Genealogical Society
 Plat Map Obituary Index U of U Library
 Tax Card & Photo County & City Histories BYU Library
 Building Permit Personal Interviews CSU Library
 Sewer Permit Newspapers SLC Library
 Sanborn Maps Utah Historical Society Other

Bibliographical References:

Cache County Abstracts
 Jenson, Andrew; LDS Biographical Encyclopedia; Salt Lake City, Andrew Jenson
 History Co. 1906-1934.



Area of Significance

E:Land Use

F:Register Status

Architect/Builder:

Building Type/Style:

Building Materials:

Description of physical appearance & significant architectural features:

Include additions, alterations, ancillary structures, and landscaping if applicable

The home is a good example of the bungaloid style, being a modification of the classic Western Stick style "bungalow". It is a large one story brick structure, with a broad low pitched roof. A large porch covered by the typical bungalow gable is the prominent feature of the front facade. The home is on a well manicured lot which adds more beauty to the well preserved home. The only addition is a double car garage which is not connected to the house and is in the back yard.

Statement of Historical Significance:

- | | | | |
|--|---|--|--|
| <input type="checkbox"/> Aboriginal Americans | <input type="checkbox"/> Communication | <input type="checkbox"/> Military | <input checked="" type="checkbox"/> Religion |
| <input type="checkbox"/> Agriculture | <input type="checkbox"/> Conservation | <input type="checkbox"/> Mining | <input type="checkbox"/> Science |
| <input checked="" type="checkbox"/> Architecture | <input type="checkbox"/> Education | <input type="checkbox"/> Minority Groups | <input type="checkbox"/> Socio-Humanitarian |
| <input type="checkbox"/> The Arts | <input type="checkbox"/> Exploration/Settlement | <input type="checkbox"/> Political | <input type="checkbox"/> Transportation |
| <input checked="" type="checkbox"/> Commerce | <input type="checkbox"/> Industry | <input type="checkbox"/> Recreation | |

The home is one of the early examples of the bungaloid style in Cache Valley and one of the few large ones. The original owner was a man of prominence in the community. Joseph Morrell, like many pioneers of early Utah, came from Europe as a very poor, uneducated immigrant. Through hard work and tenacity, he became a very successful merchant in the valley. His store, Campbell and Morrell, was a large, general merchandise outlet that served the entire valley. He was also a Mormon Church leader, being the President of Cache Stake from 1889-1901.

Researcher: Michael E. Christensen

Site No. 113

Date: July 11, 1978

STRUCTURE/SITE INFORMATION FORM

Street address: 162 North 2nd West

Plat A Bl. 20 Lot 4

Name of Structure:

T. R. S.

Present Owner: Joseph E. Niederhauser

UTM:

Owner address: Same

Tax #: 06-021-0014

Construction Date: 1909

Demolition Date:

Original Use: Residential

Original Owner: Joseph Morrell

Present Use:

Occupants:

- Single-Family
- Multi-Family
- Public
- Commercial

- Park
- Industrial
- Agricultural

- Vacant
- Religious
- Other

Building Condition:

- Excellent
- Good
- Deteriorated
- Site
- Ruins

Integrity:

- Unaltered
- Minor Alterations
- Major Alterations

Photography:

Date of Slides
Views: Front Side Rear Other

Date of Photographs
Views: Front Side Rear Other

Preliminary Evaluation:

- Significant
- Contributory
- Not Contributory
- Intrusion

Final Register Status:

- National Landmark
- National Register
- State Register
- District
- Multi-Resource
- Thematic

Research Sources:

- Abstract of Title
- Plat Records
- Plat Map
- Tax Card & Photo
- Building Permit
- Sewer Permit
- Sanborn Maps
- City Directories
- Biographical Encyclopedias
- Obituary Index
- County & City Histories
- Personal Interviews
- Newspapers
- Utah Historical Society
- LDS Church Archives
- LDS Genealogical Society
- U of U Library
- BYU Library
- USU Library
- SLC Library
- Other

Bibliographical References:

Interview conducted by Jean Aalona on Oct. 3, 1978 with George Ewer who lived next to Joseph Morrell.

Architect/Builder:

Building Type/Style:

Building Materials:

Description of physical appearance & significant architectural features:
Include additions, alterations, ancillary structures, and landscaping if applicable

This is a simple, one-story, white wood frame house.

Statement of Historical Significance:

- | | | | |
|--|---|--|---|
| <input type="checkbox"/> Aboriginal Americans | <input type="checkbox"/> Communication | <input type="checkbox"/> Military | <input type="checkbox"/> Religion |
| <input type="checkbox"/> Agriculture | <input type="checkbox"/> Conservation | <input type="checkbox"/> Mining | <input type="checkbox"/> Science |
| <input checked="" type="checkbox"/> Architecture | <input type="checkbox"/> Education | <input type="checkbox"/> Minority Groups | <input type="checkbox"/> Socio-Humanitarian |
| <input type="checkbox"/> The Arts | <input type="checkbox"/> Exploration/Settlement | <input type="checkbox"/> Political | <input type="checkbox"/> Transportation |
| <input type="checkbox"/> Commerce | <input type="checkbox"/> Industry | <input type="checkbox"/> Recreation | |

The age and simple frame style, so common in early Utah history, make this a good contribution.

The original owner of the home was Joseph Morrell. See site form #112.

Researcher: Michael E. Christensen

Site No. 135

Date: May 30, 1978

STRUCTURE/SITE INFORMATION FORM

Street address: 160 No. 100 West

Plat Bl. Lot

Name of Structure:

T. R. S.

Present Owner: Cache County

UTM:

Owner address: Same

Tax #:

Construction Date:

Demolition Date:

Original Use:

Present Use:

Occupants:

- Single-Family
- Multi-Family
- Public
- Commercial

- Park
- Industrial
- Agricultural

- Vacant
- Religious
- Other

Building Condition:

Integrity:

- Excellent
- Good
- Deteriorated
- Site
- Ruins

- Unaltered
- Minor Alterations
- Major Alterations

Photography:

Date of Slides
Views: Front Side Rear Other

Date of Photographs
Views: Front Side Rear Other

Preliminary Evaluation:

Final Register Status:

- Significant
- Contributory
- Not Contributory
- Intrusion

- National Landmark
- National Register
- State Register
- District
- Multi-Resource
- Thematic

Research Sources:

- Abstract of Title
- Plat Records
- Plat Map
- Tax Card & Photo
- Building Permit
- Sewer Permit
- Sanborn Maps

- City Directories
- Biographical Encyclopedias
- Obituary Index
- County & City Histories
- Personal Interviews
- Newspapers
- Utah Historical Society

- LDS Church Archives
- LDS Genealogical Society
- U of U Library
- BYU Library
- USU Library
- SLIC Library
- Other

Bibliographical References:

A:Area of Significance

E:Land Use

F:Register Status

Architect/Builder:

Building Type/Style:

Building Materials:

Description of physical appearance & significant architectural features:

Include additions, alterations, ancillary structures, and landscaping if applicable

Statement of Historical Significance:

- Aboriginal Americans
- Agriculture
- Architecture
- The Arts
- Commerce

- Communication
- Conservation
- Education
- Exploration/Settlement
- Industry

- Military
- Mining
- Minority Groups
- Political
- Recreation

- Religion
- Science
- Socio-humanitarian
- Transportation

Researcher: Michael E. Christensen

Site No. 136

Date: June 5, 1978

STRUCTURE/SITE INFORMATION FORM

Street address: 174 North 1st West

Plat Bl. Lot

Name of Structure:

T. R. S.

Present Owner: Ida B. Ellis

UTM:

Owner address:

Tax #: 06-019-0001

Construction Date: 1914

Demolition Date:

Original Use:

Original Owner: Dominique Boudrero

Present Use:

Occupants:

- Single-Family
- Multi-Family
- Public
- Commercial

- Park
- Industrial
- Agricultural

- Vacant
- Religious
- Other

Building Condition:

Integrity:

- Excellent
- Good
- Deteriorated
- Site
- Ruins

- Unaltered
- Minor Alterations
- Major Alterations

Photography:

Date of Slides Views: Front Side Rear Other

Date of Photographs Views: Front Side Rear Other

Preliminary Evaluation:

Final Register Status:

- Significant
- Contributory
- Not Contributory
- Intrusion

- National Landmark
- National Register
- State Register
- District
- Multi-Resource
- Thematic

Research Sources:

- Abstract of Title
- Plat Records
- Plat Map
- Tax Card & Photo
- Building Permit
- Sewer Permit
- Sanborn Maps

- City Directories
- Biographical Encyclopedias
- Obituary Index
- County & City Histories
- Personal Interviews
- Newspapers
- Utah Historical Society

- LDS Church Archives
- LDS Genealogical Society
- U of U Library
- BYU Library
- CSU Library
- SLC Library
- Other

Bibliographical References:

Cache County Abstracts

A:Area of Significance

E:Land Use

F:Register Status

Architect/Builder:

Building Type/Style:

Building Materials:

Description of physical appearance & significant architectural features:

Include additions, alterations, ancillary structures, and landscaping if applicable

This is a one story, brick bungaloid.

Statement of Historical Significance:

- | | | | |
|--|---|--|---|
| <input type="checkbox"/> Aboriginal Americans | <input type="checkbox"/> Communication | <input type="checkbox"/> Military | <input type="checkbox"/> Religion |
| <input type="checkbox"/> Agriculture | <input type="checkbox"/> Conservation | <input type="checkbox"/> Mining | <input type="checkbox"/> Science |
| <input checked="" type="checkbox"/> Architecture | <input type="checkbox"/> Education | <input type="checkbox"/> Minority Groups | <input type="checkbox"/> Socio-Humanitarian |
| <input type="checkbox"/> The Arts | <input type="checkbox"/> Exploration/Settlement | <input type="checkbox"/> Political | <input type="checkbox"/> Transportation |
| <input type="checkbox"/> Commerce | <input type="checkbox"/> Industry | <input type="checkbox"/> Recreation | |

This is another good example of the popularity of this style in the first two decades of the twentieth century. The original owner was Dominique Boudrero, an immigrant from Italy, who came to Logan to be a farmer.

Researcher: Michael E. Christensen

Site No. 137

Date: June 5, 1978

STRUCTURE/SITE INFORMATION FORM

Street address: 188 North 1st West

Plat Bl. Lot

Name of Structure:

T. R. S.

Present Owner: Louis Blaine Boudrero

UTM:

Owner address: 787 North 2nd West

Tax #: 06-019-0002

Construction Date: 1904

Demolition Date:

Original Use:

Present Use:

Occupants:

- Single-Family
- Multi-Family
- Public
- Commercial

- Park
- Industrial
- Agricultural

- Vacant
- Religious
- Other

Building Condition:

Integrity:

- Excellent
- Good Fair
- Deteriorated
- Site
- Ruins

- Unaltered
- Minor Alterations
- Major Alterations

Photography:

Data of Slides Views: Front Side Rear Other

Data of Photographs Views: Front Side Rear Other

Preliminary Evaluation:

Final Register Status:

- Significant
- Contributory
- Not Contributory
- Intrusion

- National Landmark
- National Register
- State Register
- District
- Multi-Resource
- Thematic

Research Sources:

- Abstract of Title
- Plat Records
- Plat Map
- Tax Card & Photo
- Building Permit
- Sewer Permit
- Sanborn Maps
- City Directories
- Biographical Encyclopedias
- Obituary Index
- County & City Histories
- Personal Interviews
- Newspapers
- Utah Historical Society
- LDS Church Archives
- LDS Genealogical Society
- U of U Library
- BYU Library
- USU Library
- SLC Library
- Other

Bibliographical References:

Cache County Abstracts

A:Area of Significance

E:Land Use

F:Register Status

Architect/Builder:

Building Type/Style:

Building Materials:

Description of physical appearance & significant architectural features:

Include additions, alterations, ancillary structures, and landscaping if applicable

This is a one story brick bungalow.

Statement of Historical Significance:

- | | | | |
|--|---|--|---|
| <input type="checkbox"/> Aboriginal Americans | <input type="checkbox"/> Communication | <input type="checkbox"/> Military | <input type="checkbox"/> Religion |
| <input type="checkbox"/> Agriculture | <input type="checkbox"/> Conservation | <input type="checkbox"/> Mining | <input type="checkbox"/> Science |
| <input checked="" type="checkbox"/> Architecture | <input type="checkbox"/> Education | <input type="checkbox"/> Minority Groups | <input type="checkbox"/> Socio-humanitarian |
| <input type="checkbox"/> The Arts | <input type="checkbox"/> Exploration/Settlement | <input type="checkbox"/> Political | <input type="checkbox"/> Transportation |
| <input type="checkbox"/> Commerce | <input type="checkbox"/> Industry | <input type="checkbox"/> Recreation | |

Another good example of the popularity of this style in the first two decades of the twentieth century. The original owner was discussed on Pg. #136.

Researcher: Michael E. Christensen Site No. 138

Date: June 5, 1978

STRUCTURE/SITE INFORMATION FORM

Street address: 198 North 1st West Plat Bl. Lot

Name of Structure: T. R. S.

Present Owner: Elva R. Boudrero UTM:

Owner address: 78 West 2nd North Tax #:

Construction Date: 1894 Demolition Date:

Original Use: Original Owner: Dominique Boudrero

Present Use: Occupants:

- Single-Family, Multi-Family, Public, Commercial, Park, Industrial, Agricultural, Vacant, Religious, Other

Building Condition: Integrity: Excellent, Good, Deteriorated, Fair, Site, Ruins, Unaltered, Minor Alterations, Major Alterations

Photography: Date of Slides, Views: Front, Side, Rear, Other; Date of Photographs, Views: Front, Side, Rear, Other

Preliminary Evaluation: Final Register Status: Significant, Contributory, Not Contributory, Intrusion; National Landmark, National Register, State Register, District, Multi-Resource, Thematic

Research Sources: Abstract of Title, Plat Records, Plat Map, Tax Card & Photo, Building Permit, Sewer Permit, Sanborn Maps; City Directories, Biographical Encyclopedias, Obituary Index, County & City Histories, Personal Interviews, Newspapers, Utah Historical Society; LDS Church Archives, LDS Genealogical Society, U of U Library, BYU Library, LSU Library, SLC Library, Other

Bibliographical References:

Cache County Abstracts



E:Land Use, F:Register Status

Architect/Builder:

Building Type/Style:

Building Materials:

Description of physical appearance & significant architectural features:

Include additions, alterations, ancillary structures, and landscaping if applicable

This is an excellent brick Victorian style home. The home has the essential elements of this style, such as variety in planes and massings. Bracketing and great detailing are also quite prevalent.

Statement of Historical Significance:

- | | | | |
|--|---|--|---|
| <input type="checkbox"/> Aboriginal Americans | <input type="checkbox"/> Communication | <input type="checkbox"/> Military | <input type="checkbox"/> Religion |
| <input type="checkbox"/> Agriculture | <input type="checkbox"/> Conservation | <input type="checkbox"/> Mining | <input type="checkbox"/> Science |
| <input checked="" type="checkbox"/> Architecture | <input type="checkbox"/> Education | <input type="checkbox"/> Minority Groups | <input type="checkbox"/> Socio-Humanitarian |
| <input type="checkbox"/> The Arts | <input type="checkbox"/> Exploration/Settlement | <input type="checkbox"/> Political | <input type="checkbox"/> Transportation |
| <input type="checkbox"/> Commerce | <input type="checkbox"/> Industry | <input type="checkbox"/> Recreation | |

The well-preserved Victorian style makes the home an excellent contribution to the district. The original owner was discussed on Pg. # 136.

Researcher: Michael E. Christensen

Site No. 139

Date: July 11, 1978

STRUCTURE/SITE INFORMATION FORM

Street address: 78 West 2nd North

Plat A Bl. 19 Lot

Name of Structure:

T. R. S.

Present Owner: Louis D. Boudrero

UTM:

Owner address: 194 North 1st West

Tax #: 06-019-0004

Construction Date: 1898

Demolition Date:

Original Use: Residential Original Owner: Mary Boudrero Speiermann

Present Use:

Occupants:

- | | | |
|---|---------------------------------------|------------------------------------|
| <input checked="" type="checkbox"/> Single-Family | <input type="checkbox"/> Park | <input type="checkbox"/> Vacant |
| <input type="checkbox"/> Multi-Family | <input type="checkbox"/> Industrial | <input type="checkbox"/> Religious |
| <input type="checkbox"/> Public | <input type="checkbox"/> Agricultural | <input type="checkbox"/> Other |
| <input type="checkbox"/> Commercial | | |

Building Condition:

Integrity:

- | | | |
|--|--------------------------------|---|
| <input type="checkbox"/> Excellent | <input type="checkbox"/> Site | <input checked="" type="checkbox"/> Unaltered |
| <input type="checkbox"/> Good | <input type="checkbox"/> Ruins | <input type="checkbox"/> Minor Alterations |
| <input checked="" type="checkbox"/> Deteriorated | | <input type="checkbox"/> Major Alterations |

Photography:

Date of Slides Views: Front Side Rear Other

Date of Photographs Views: Front Side Rear Other

Preliminary Evaluation:


Final Register Status:

- | | | |
|---|--|--|
| <input checked="" type="checkbox"/> Significant | <input type="checkbox"/> National Landmark | <input checked="" type="checkbox"/> District |
| <input type="checkbox"/> Contributory | <input type="checkbox"/> National Register | <input type="checkbox"/> Multi-Resource |
| <input type="checkbox"/> Not Contributory | <input type="checkbox"/> State Register | <input type="checkbox"/> Thematic |
| <input type="checkbox"/> Intrusion | | |

Research Sources:

- | | | |
|---|---|---|
| <input checked="" type="checkbox"/> Abstract of Title | <input type="checkbox"/> City Directories | <input type="checkbox"/> LDS Church Archives |
| <input type="checkbox"/> Plat Records | <input type="checkbox"/> Biographical Encyclopedias | <input type="checkbox"/> LDS Genealogical Society |
| <input type="checkbox"/> Plat Map | <input type="checkbox"/> Obituary Index | <input type="checkbox"/> U of U Library |
| <input type="checkbox"/> Tax Card & Photo | <input type="checkbox"/> County & City Histories | <input type="checkbox"/> BYU Library |
| <input type="checkbox"/> Building Permit | <input type="checkbox"/> Personal Interviews | <input type="checkbox"/> USU Library |
| <input type="checkbox"/> Sewer Permit | <input type="checkbox"/> Newspapers | <input type="checkbox"/> SLC Library |
| <input type="checkbox"/> Sanborn Maps | <input type="checkbox"/> Utah Historical Society | <input type="checkbox"/> Other |

Bibliographical References:



A:Area of Significance

E:Land Use

F:Register Status

Architect/Builder:

Building Type/Style:

Building Materials:

Description of physical appearance & significant architectural features:
Include additions, alterations, ancillary structures, and landscaping if applicable

This full two-story frame home is simple in design and structure. The front facade is highlighted by a porch of which the roof is supported by four unfluted columns with doric capitals. The second story front facade has a italianate door which opens onto a small veranda.

Statement of Historical Significance:

- | | | | |
|--|---|--|---|
| <input type="checkbox"/> Aboriginal Americans | <input type="checkbox"/> Communication | <input type="checkbox"/> Military | <input type="checkbox"/> Religion |
| <input type="checkbox"/> Agriculture | <input type="checkbox"/> Conservation | <input type="checkbox"/> Mining | <input type="checkbox"/> Science |
| <input checked="" type="checkbox"/> Architecture | <input type="checkbox"/> Education | <input type="checkbox"/> Minority Groups | <input type="checkbox"/> Socio-Humanitarian |
| <input type="checkbox"/> The Arts | <input type="checkbox"/> Exploration/Settlement | <input type="checkbox"/> Political | <input type="checkbox"/> Transportation |
| <input type="checkbox"/> Commerce | <input type="checkbox"/> Industry | <input type="checkbox"/> Recreation | |

The age of this home is its primary contribution; however, in an interview with one of the Boudreros we learned that Dominique Boudrero built this home as a wedding present for his daughter, Mary.

Researcher: Michael E. Christensen Site No. 140

Date: July 11, 1978

STRUCTURE/SITE INFORMATION FORM

Street address: 60 West 2nd North Plat Bl. Lot

Name of Structure: T. R. S.

Present Owner: Chamber of Commerce UTM:

Owner address: Same Tax #: 06-019-0006

Construction Date: 1962 Demolition Date:

Original Use:

Present Use: Occupants:

- Single-Family
- Multi-Family
- Public
- Commercial
- Park
- Industrial
- Agricultural
- Vacant
- Religious
- Other

Building Condition: Integrity:

- Excellent
- Good
- Deteriorated
- Site
- Ruins
- Unaltered
- Minor Alterations
- Major Alterations

Photography:

Date of Slides Views: Front Side Rear Other Date of Photographs Views: Front Side Rear Other

Preliminary Evaluation: Final Register Status:

- Significant
- Contributory
- Not Contributory
- Intrusion
- National Landmark
- National Register
- State Register
- District
- Multi-Resource
- Thematic

Research Sources:

- Abstract of Title
- Plat Records
- Plat Map
- Tax Card & Photo
- Building Permit
- Sewer Permit
- Sanborn Maps
- City Directories
- Biographical Encyclopedias
- Obituary Index
- County & City Histories
- Personal Interviews
- Newspapers
- Utah Historical Society
- LDS Church Archives
- LDS Genealogical Society
- U of U Library
- BYU Library
- USU Library
- SLC Library
- Other

Bibliographical References:

A:Area of Significance

E:Land Use

F:Register Status

Architect/Builder:

Building Type/Style:

Building Materials:

Description of physical appearance & significant architectural features:

Include additions, alterations, ancillary structures, and landscaping if applicable

Statement of Historical Significance:

Aboriginal Americans
 Agriculture
 Architecture
 The Arts
 Commerce

Communication
 Conservation
 Education
 Exploration/Settlement
 Industry

Military
 Mining
 Minority Groups
 Political
 Recreation

Religion
 Science
 Socio-Humanitarian
 Transportation

Researcher: Michael E. Christensen Site No. 141

Date: July 11, 1978

STRUCTURE/SITE INFORMATION FORM

Street address: 50 West 2nd North Plat Bl. Lot
Name of Structure: T. R. S.
Present Owner: Cache County UTM:
Owner address: Same Tax #: 06-019-0005
Construction Date: circa 1960 Demolition Date:

Original Use:
Present Use:
Single-Family Park Vacant
Multi-Family Industrial Religious
Public Agricultural Other
Commercial

Building Condition:
Excellent Site
Good Ruins
Detriorated
Integrity:
Unaltered
Minor Alterations
Major Alterations

Photography:
Date of Slides Date of Photographs
Views: Front Side Rear Other Views: Front Side Rear Other

Preliminary Evaluation:
Significant
Contributory
Not Contributory
Intrusion
Final Register Status:
National Landmark District
National Register Multi-Resource
State Register Thematic

Research Sources:
Abstract of Title City Directories LDS Church Archives
Plat Records Biographical Encyclopedias LDS Genealogical Society
Plat Map Obituary Index U of U Library
Tax Card & Photo County & City Histories BYU Library
Building Permit Personal Interviews USU Library
Sewer Permit Newspapers SLC Library
Sanborn Maps Utah Historical Society Other

Bibliographical References:

A:Area of Significance

E:Land Use

F:Register Status

Architect/Builder:

Building Type/Style:

Building Materials:

Description of physical appearance & significant architectural features:

Include additions, alterations, ancillary structures, and landscaping if applicable

Statement of Historical Significance:

Aboriginal Americans
 Agriculture
 Architecture
 The Arts
 Commerce

Communication
 Conservation
 Education
 Exploration/Settlement
 Industry

Military
 Mining
 Minority Groups
 Political
 Recreation

Religion
 Science
 Socio-Humanitarian
 Transportation

Researcher: Michael E. Christensen Site No. 142
Date: May 24, 1978

STRUCTURE/SITE INFORMATION FORM

Street address: 197 North Main Plat Bl. Lot
Name of Structure: T. R. S.
Present Owner: Cache County Courthouse UTM:
Owner address: Same Tax #:
Construction Date: 1882-83 Demolition Date:
Original Use: Cache County Courthouse

Present Use: Occupants:
 Single-Family Park Vacant
 Multi-Family Industrial Religious
 Public Agricultural Other
 Commercial

Building Condition: Integrity:
 Excellent Site Unaltered
 Good Fair Ruins Minor Alterations
 Deteriorated Major Alterations

Photography:
Date of Slides Date of Photographs
Views: Front Side Rear Other Views: Front Side Rear Other

Preliminary Evaluation: Final Register Status:
 Significant National Landmark District
 Contributory National Register Multi-Resource
 Not Contributory State Register Thematic
 Intrusion

Research Sources:
 Abstract of Title City Directories LDS Church Archives
 Plat Records Biographical Encyclopedias LDS Genealogical Society
 Plat Map Obituary Index U of U Library
 Tax Card & Photo County & City Histories BYU Library
 Building Permit Personal Interviews USU Library
 Sewer Permit Newspapers SLC Library
 Sanborn Maps Utah Historical Society Other

Bibliographical References:
Ricks, Joel, The History of a Valley, Logan, Utah, 1956.
Records of the Cache County Courthouse, County Clerk's Office, Logan, Utah

A:Area of Significance

E:Land Use

F:Register Status

Architect/Builder:

Building Type/Style:

Building Materials:

Description of physical appearance & significant architectural features:

Include additions, alterations, ancillary structures, and landscaping if applicable

The structure is neo-classic in design and though there have been some additions, it still keeps the original feeling of the classic style after which it was built.

The entrance to the building is covered by a portico supported by the unfluted columns with doric capitals. The portico and the entire entablature is plain Greek in style. At each corner of the front facade an addition has also been made that has been matched in brick and in style. A new section has also been added to the back but is also sympathetic and matches quite closely. The corners of the building in the front facade have large, two story pilasters which once again emphasize the classic intent of the architect. The windows are a combination of Neoclassic and Greek Revival styles all in a very balanced and symmetrical order.

The dome on top of the courthouse crowns the entire building structure giving the building a sense of majesty and elegance.

Statement of Historical Significance:

- | | | | |
|--|---|--|--|
| <input type="checkbox"/> Aboriginal Americans | <input type="checkbox"/> Communication | <input type="checkbox"/> Military | <input checked="" type="checkbox"/> Religion |
| <input type="checkbox"/> Agriculture | <input type="checkbox"/> Conservation | <input type="checkbox"/> Mining | <input type="checkbox"/> Science |
| <input checked="" type="checkbox"/> Architecture | <input type="checkbox"/> Education | <input type="checkbox"/> Minority Groups | <input type="checkbox"/> Socio-Humanitarian |
| <input type="checkbox"/> The Arts | <input type="checkbox"/> Exploration/Settlement | <input type="checkbox"/> Political | <input type="checkbox"/> Transportation |
| <input type="checkbox"/> Commerce | <input type="checkbox"/> Industry | <input type="checkbox"/> Recreation | |

The building is significant for several reasons. First, it is the oldest courthouse in Utah still used as a courthouse. Second, it was built by one of Cache Valley's earliest cooperatives which was an important part of Utah's early history. Third, the Neoclassical architecture of the building is one of the few remaining styles in the area.

The structure was built in 1882-83 by the Logan Second Ward United Order Manufacturing and Building Company at a base cost of \$17,814.79. Truman O. Angell, Jr. was the architect, the son of the architect for the tabernacles of Paris, Idaho; Brigham City and Coalville. The brick for the building was burned in Smithfield and all of the timber was cut in Logan and Blacksmith Fork canyons and sawed in the U.O.M.&B. Company's sawmill on the banks of the Logan River.

Apparently, only the finishing touches were ordered from outside Cache Valley for on June 4, 1883, C.W. Nibley, Manager of the U.O.M. & B., reported to the County Court "that the new court house was finished except for the hand railing and newel posts on the main stairway and back stairway; that said railing and posts had been ordered from Chicago and were expected soon."

Researcher: Michael E. Christensen Site No. 143A
 Date: June 19, 1978

STRUCTURE/SITE INFORMATION FORM

Street address: 149 North Main Plat Bl. Lot
 Name of Structure: Wilkinson's Office Supply T. R. S.
 Present Owner: George F. Wilkinson UTM:
 Owner address: Tax #: 0016
 Construction Date: 1904 Demolition Date:

Original Use: Commercial
 Present Use: Commercial Occupants:
 Single-Family Park Vacant
 Multi-Family Industrial Religious
 Public Agricultural Other
 Commercial

Building Condition: Integrity:
 Excellent Site Unaltered
 Good Ruins Minor Alterations
 Deteriorated Major Alterations

Photography:
 Date of Slides Date of Photographs
 Views: Front Side Rear Other Views: Front Side Rear Other

Preliminary Evaluation: Final Register Status:
 Significant National Landmark District
 Contributory National Register Multi-Resource
 Not Contributory State Register Thematic
 Intrusion

Research Sources:
 Abstract of Title City Directories LDS Church Archives
 Plat Records Biographical Encyclopedias LDS Genealogical Society
 Plat Map Obituary Index U of U Library
 Tax Card & Photo County & City Histories BYU Library
 Building Permit Personal Interviews USU Library
 Sewer Permit Newspapers SLC Library
 Sanborn Maps Utah Historical Society Other

Bibliographical References:
 Interview with George Wilkinson (Fourth generation owner of the family business)

A:Area of Significance

E:Land Use

F:Register Status

Architect/Builder:

Building Type/Style:

Building Materials:

Description of physical appearance & significant architectural features:
Include additions, alterations, ancillary structures, and landscaping if applicable

This two-story brick building has been completely covered by aluminum siding.

Statement of Historical Significance:

- | | | | |
|---|---|--|--|
| <input type="checkbox"/> Aboriginal Americans | <input type="checkbox"/> Communication | <input type="checkbox"/> Military | <input type="checkbox"/> Religion |
| <input type="checkbox"/> Agriculture | <input type="checkbox"/> Conservation | <input type="checkbox"/> Mining | <input type="checkbox"/> Science |
| <input type="checkbox"/> Architecture | <input type="checkbox"/> Education | <input type="checkbox"/> Minority Groups | <input checked="" type="checkbox"/> Socio-Humanitarian |
| <input checked="" type="checkbox"/> The Arts | <input type="checkbox"/> Exploration/Settlement | <input type="checkbox"/> Political | <input type="checkbox"/> Transportation |
| <input checked="" type="checkbox"/> Commerce | <input type="checkbox"/> Industry | <input type="checkbox"/> Recreation | |

This two-story commercial building has been the location of Wilkinson and Sons since the early 1900's. The business has been family-owned and operated since its beginning in 1893.

The building was constructed by Wilkinson, Newbold and Harris and then three stores were made: Harris Music, Newbold Clothing and Wilkinson's Stationery. The adjoining businesses have since been demolished, but Wilkinson's remain in the original 1900 structure, though the facade has been changed.

Researcher: Michael E. Christensen

Site No. 143 B

Date: July 11, 1978

STRUCTURE/SITE INFORMATION FORM

Street address: 147 North Main

Plat Bl. Lot

Name of Structure:

T. R. S.

Present Owner: Andrews Enterprises

UTM:

Owner address: 284 West 3rd North

Tax #:

Construction Date: 1904

Demolition Date:

Original Use: Commercial Original Owner: Joseph E. Cardon & Melvin Ballard

Present Use:

Occupants:

- Single-Family
- Multi-Family
- Public
- Commercial

- Park
- Industrial
- Agricultural

- Vacant
- Religious
- Other

Building Condition:

Integrity:

- Excellent
- Good
- Deteriorated
- Site
- Ruins

- Unaltered
- Minor Alterations
- Major Alterations

Photography:

Date of Slides Views: Front Side Rear Other

Date of Photographs Views: Front Side Rear Other

Preliminary Evaluation:

Final Register Status:

- Significant
- Contributory
- Not Contributory
- Intrusion

- National Landmark
- National Register
- State Register
- District
- Multi-Resource
- Thematic

Research Sources:

- Abstract of Title
- Plat Records
- Plat Map
- Tax Card & Photo
- Building Permit
- Sewer Permit
- Sanborn Maps

- City Directories
- Biographical Encyclopedias
- Obituary Index
- County & City Histories
- Personal Interviews
- Newspapers
- Utah Historical Society

- LDS Church Archives
- LDS Genealogical Society
- U of U Library
- BYU Library
- USU Library
- SLC Library
- Other

Bibliographical References:

A:Area of Significance

E:Land Use

F:Register Status

Architect/Builder:

Building Type/Style:

Building Materials:

Description of physical appearance & significant architectural features:
Include additions, alterations, ancillary structures, and landscaping if applicable

This two-story brick structure is straight topped and highlighted with a beautiful Greek cornice. Large two-over-two windows cover the second floor. The building is now divided into two businesses, one of which has substantially altered part of the facade with a new brick front, arch and a mansard roof.

Statement of Historical Significance:

- | | | | |
|---|---|--|---|
| <input type="checkbox"/> Aboriginal Americans | <input type="checkbox"/> Communication | <input type="checkbox"/> Military | <input type="checkbox"/> Religion |
| <input type="checkbox"/> Agriculture | <input type="checkbox"/> Conservation | <input type="checkbox"/> Mining | <input type="checkbox"/> Science |
| <input type="checkbox"/> Architecture | <input type="checkbox"/> Education | <input type="checkbox"/> Minority Groups | <input type="checkbox"/> Socio-Humanitarian |
| <input type="checkbox"/> The Arts | <input type="checkbox"/> Exploration/Settlement | <input type="checkbox"/> Political | <input type="checkbox"/> Transportation |
| <input checked="" type="checkbox"/> Commerce | <input type="checkbox"/> Industry | <input type="checkbox"/> Recreation | |

This present day paint store has housed several businesses. Probably the first was the Logan Knitting Works. This industry was a by-product of the agricultural environment of the valley. As early as 1891, the knitting industry was started in Logan and it has been a significant industry to the present. The success of the early Cache Knitting Works spawned several others. Logan Knitting began in 1904 and lasted until the Great Depression.

The significance of the knitting business is that it represents the growth of Cache Valley and its transition of industries from the village level to the regional and national level, where local manufactured goods now went beyond the community market. This transition period has been called Cache Valley's Golden Age.

Researcher: Michael E. Christensen

Site No. 143C

Date: Sept. 12, 1978

STRUCTURE/SITE INFORMATION FORM

Street address: 141 North Main

Plat Bl. Lot

Name of Structure:

T. R. S.

Present Owner: S. Eugene Needham

UTM:

Owner address: 250 West Center

Tax #: 06-02-0002

Construction Date: 1904

Demolition Date:

Original Use: Commercial

Original Owner: Louie Thomas

Present Use:

Occupants:

- Single-Family
- Multi-Family
- Public
- Commercial

- Park
- Industrial
- Agricultural

- Vacant
- Religious
- Other

Building Condition:

Integrity:

- Excellent
- Good
- Deteriorated

- Site
- Ruins

- Unaltered
- Minor Alterations
- Major Alterations

Photography:

Date of Slides Views: Front Side Rear Other

Date of Photographs Views: Front Side Rear Other

Preliminary Evaluation:

- Significant
- Contributory
- Not Contributory
- Intrusion

Final Register Status:

- National Landmark
- District
- National Register
- Multi-Resource
- State Register
- Thematic

Research Sources:

- Abstract of Title
- Plat Records
- Plat Map
- Tax Card & Photo
- Building Permit
- Sewer Permit
- Sanborn Maps

- City Directories
- Biographical Encyclopedias
- Obituary Index
- County & City Histories
- Personal Interviews
- Newspapers
- Utah Historical Society

- LDS Church Archives
- LDS Genealogical Society
- U of U Library
- BYU Library
- USU Library
- SLC Library
- Other

Bibliographical References:



A:Area of Significance

E:Land Use

F:Register Status

Architect/Builder:

Building Type/Style:

Building Materials:

Description of physical appearance & significant architectural features:

Include additions, alterations, ancillary structures, and landscaping if applicable

Statement of Historical Significance:

- | | | | |
|---|---|--|---|
| <input type="checkbox"/> Aboriginal Americans | <input type="checkbox"/> Communication | <input type="checkbox"/> Military | <input type="checkbox"/> Religion |
| <input type="checkbox"/> Agriculture | <input type="checkbox"/> Conservation | <input type="checkbox"/> Mining | <input type="checkbox"/> Science |
| <input type="checkbox"/> Architecture | <input type="checkbox"/> Education | <input type="checkbox"/> Minority Groups | <input type="checkbox"/> Socio-Humanitarian |
| <input type="checkbox"/> The Arts | <input type="checkbox"/> Exploration/Settlement | <input type="checkbox"/> Political | <input type="checkbox"/> Transportation |
| <input checked="" type="checkbox"/> Commerce | <input type="checkbox"/> Industry | <input type="checkbox"/> Recreation | |

This building was first owned by John H. Anderson who operated a general merchandise store as early as 1904. In 1909, Anderson moved into the present building. The store continued to function until the mid-1960's. It sold shoes, dry goods, groceries and clothing, with their motto being, "You save money by buying our Goods." The original owner, Louie Thomas, was an assistant instructor at the Utah Agricultural College in Logan.

Researcher: Michael E. Christensen

Site No. 144 A

Date: August 8, 1978

STRUCTURE/SITE INFORMATION FORM

Street address: 135 North Main

Plat A Bl. Lot

Name of Structure:

T. R. S.

Present Owner: S. Eugene Needham

UTM:

Owner address:

Tax #: 06-020-0003

Construction Date: circa 1909

Demolition Date:

Original Use: Commercial Original Owner: George Holmes

Present Use:

Occupants:

- Single-Family
- Multi-Family
- Public
- Commercial

- Park
- Industrial
- Agricultural

- Vacant
- Religious
- Other

Building Condition:

Integrity:

- Excellent
- Good
- Deteriorated
- Site
- Ruins

- Unaltered
- Minor Alterations
- Major Alterations

Photography:

Date of Slides Views: Front Side Rear Other

Date of Photographs Views: Front Side Rear Other

Preliminary Evaluation:

Final Register Status:

- Significant
- Contributory
- Not Contributory
- Intrusion

- National Landmark
- District
- National Register
- Multi-Resource
- State Register
- Thematic

Research Sources:

- Abstract of Title
- Plat Records
- Plat Map
- Tax Card & Photo
- Building Permit
- Sewer Permit
- Sanborn Maps

- City Directories
- Biographical Encyclopedias
- Obituary Index
- County & City Histories
- Personal Interviews
- Newspapers
- Utah Historical Society

- LDS Church Archives
- LDS Genealogical Society
- U of U Library
- BYU Library
- USU Library
- SLC Library
- Other

Bibliographical References:

A:Area of Significance

E:Land Use

F:Register Status

Architect/Builder:

Building Type/Style:

Building Materials:

Description of physical appearance & significant architectural features:

Include additions, alterations, ancillary structures, and landscaping if applicable

This is a large, two story, brick structure. The first floor has been modernized somewhat with two different stores using the building. The second floor has remained virtually the same as the original. Three sets of rectangular windows (five in total) dominate the second floor and are crowned by a large, Greek cornice with detail work and a double set of brackets at each end and three single brackets spaced evenly in between.

Statement of Historical Significance:

- | | | | |
|--|---|--|---|
| <input type="checkbox"/> Aboriginal Americans | <input type="checkbox"/> Communication | <input type="checkbox"/> Military | <input type="checkbox"/> Religion |
| <input type="checkbox"/> Agriculture | <input type="checkbox"/> Conservation | <input type="checkbox"/> Mining | <input type="checkbox"/> Science |
| <input checked="" type="checkbox"/> Architecture | <input type="checkbox"/> Education | <input type="checkbox"/> Minority Groups | <input type="checkbox"/> Socio-Humanitarian |
| <input checked="" type="checkbox"/> The Arts | <input type="checkbox"/> Exploration/Settlement | <input type="checkbox"/> Political | <input type="checkbox"/> Transportation |
| <input checked="" type="checkbox"/> Commerce | <input type="checkbox"/> Industry | <input type="checkbox"/> Recreation | |

The original use of this building is unknown. We do know, however, that it was known as the Cardon-Ballard Block as early as 1909. It has been divided until recently into two separate businesses and is now being renovated to accommodate the expansion of a local jewelry store.

Researcher: Michael E. Christensen

Site No. 144 B

Date: July 25, 1978

STRUCTURE/SITE INFORMATION FORM

Street address: 133 North Main

Plat Bl. Lot

Name of Structure:

T. R. S.

Present Owner: Ida M. Smith

UTM:

Owner address:

Tax #: 0004

Construction Date: 1904

Demolition Date:

Original Use: Commercial Original Owner: Fredrick Gessel

Present Use:

Occupants:

- Single-Family
- Multi-Family
- Public
- Commercial

- Park
- Industrial
- Agricultural

- Vacant
- Religious
- Other

Building Condition:

Integrity:

- Excellent
- Good
- Deteriorated

- Site
- Ruins

- Unaltered
- Minor Alterations
- Major Alterations

Photography:

Date of Slides Views: Front Side Rear Other

Date of Photographs Views: Front Side Rear Other

Preliminary Evaluation:

Final Register Status:

- Significant
- Contributory
- Not Contributory
- Intrusion

- National Landmark
- National Register
- State Register
- District
- Multi-Resource
- Thematic


Research Sources:

- Abstract of Title
- Plat Records
- Plat Map
- Tax Card & Photo
- Building Permit
- Sewer Permit
- Sanborn Maps

- City Directories
- Biographical Encyclopedias
- Obituary Index
- County & City Histories
- Personal Interviews
- Newspapers
- Utah Historical Society

- LDS Church Archives
- LDS Genealogical Society
- U of U Library
- BYU Library
- USU Library
- SLC Library
- Other

Bibliographical References:



A:Area of Significance

E:Land Use

F:Register Status

Architect/Builder:

Building Type/Style:

Building Materials:

Description of physical appearance & significant architectural features:

Include additions, alterations, ancillary structures, and landscaping if applicable

This small, two-story, brick structure has been altered on the main floor, but the second story is unchanged. Three large, rectangular windows topped with segmented brick present themselves to the front. The building is crowned with a very simple and small brick cornice.

Statement of Historical Significance:

- | | | | |
|---|---|--|---|
| <input type="checkbox"/> Aboriginal Americans | <input type="checkbox"/> Communication | <input type="checkbox"/> Military | <input type="checkbox"/> Religion |
| <input type="checkbox"/> Agriculture | <input type="checkbox"/> Conservation | <input type="checkbox"/> Mining | <input type="checkbox"/> Science |
| <input type="checkbox"/> Architecture | <input type="checkbox"/> Education | <input type="checkbox"/> Minority Groups | <input type="checkbox"/> Socio-Humanitarian |
| <input checked="" type="checkbox"/> The Arts | <input type="checkbox"/> Exploration/Settlement | <input type="checkbox"/> Political | <input type="checkbox"/> Transportation |
| <input type="checkbox"/> Commerce | <input type="checkbox"/> Industry | <input type="checkbox"/> Recreation | |

It is not clear what the original owner used the building for, but in 1904 it was the Rochdale, a grocery store operated by John Crockett, and for more than 65 years, the building has housed a family clothing store. Alexander Smith established Star Clothing around 1910, later his son, Elwood Smith, took over with the name of Smith's Clothing, which is still in business. The original owner, Fredrick Gessel, was a barber in Logan.

Researcher: Michael E. Christensen

Site No. 145

Date: July 11, 1978

STRUCTURE/SITE INFORMATION FORM

Street address: 123 North Main

Plat A Bl. 19 Lot

Name of Structure:

T. R. S.

Present Owner: Hotel Eagle Company

UTM:

Owner address: 38 West Center

Tax #: 06-20-0005

Construction Date: 1895

Demolition Date:

Original Use: Commercial Original Owner: S. F. Ballif

Present Use:

Occupants:

- Single-Family
- Multi-Family
- Public
- Commercial

- Park
- Industrial
- Agricultural

- Vacant
- Religious
- Other

Building Condition:

Integrity:

- Excellent
- Good
- Deteriorated

- Site
- Ruins

- Unaltered
- Minor Alterations
- Major Alterations

Photography:

Date of Slides
Views: Front ___ Side ___ Rear ___ Other ___

Date of Photographs
Views: Front ___ Side ___ Rear ___ Other ___

Preliminary Evaluation:

Final Register Status:

- Significant
- Contributory
- Not Contributory
- Intrusion

- National Landmark
- District
- National Register
- Multi-Resource
- State Register
- Thematic

Research Sources:

- Abstract of Title
- Plat Records
- Plat Map
- Tax Card & Photo
- Building Permit
- Sewer Permit
- Sanborn Maps

- City Directories
- Biographical Encyclopedias
- Obituary Index
- County & City Histories
- Personal Interviews
- Newspapers
- Utah Historical Society

- LDS Church Archives
- LDS Genealogical Society
- U of U Library
- BYU Library
- USU Library
- SLC Library
- Other

Bibliographical References:

A:Area of Significance

E:Land Use

F:Register Status

Architect/Builder:

Building Type/Style:

Building Materials:

Description of physical appearance & significant architectural features:
Include additions, alterations, ancillary structures, and landscaping if applicable

This three-story brick building is quite plain and void of real architectural elaborations. The main floor has changed somewhat and now houses a retail store. The top two floors are still much the same.

Statement of Historical Significance:

- | | | | |
|--|---|--|---|
| <input type="checkbox"/> Aboriginal Americans | <input type="checkbox"/> Communication | <input type="checkbox"/> Military | <input type="checkbox"/> Religion |
| <input checked="" type="checkbox"/> Agriculture | <input type="checkbox"/> Conservation | <input type="checkbox"/> Mining | <input type="checkbox"/> Science |
| <input checked="" type="checkbox"/> Architecture | <input type="checkbox"/> Education | <input type="checkbox"/> Minority Groups | <input type="checkbox"/> Socio-Humanitarian |
| <input type="checkbox"/> The Arts | <input type="checkbox"/> Exploration/Settlement | <input type="checkbox"/> Political | <input type="checkbox"/> Transportation |
| <input checked="" type="checkbox"/> Commerce | <input type="checkbox"/> Industry | <input type="checkbox"/> Recreation | |

This building, originally the Hotel Eagle, is a large three-story structure. The building's top floors are still used as a hotel, while the main floor is a clothing store.

The building is significant because it is the only nineteenth century hotel still standing.

Researcher: Michael E. Christensen

Site No. 146 A

Date: August 8, 1978

STRUCTURE/SITE INFORMATION FORM

Street address: 113 North Main.

Plat Bl. Lot

Name of Structure:

T. R. S.

Present Owner: Leo Douglas Edwards

UTM:

Owner address: Same

Tax #: 06-020-0007

Construction Date: 1894

Demolition Date:

Original Use: Commercial

Present Use:

Occupants:

- Single-Family
- Multi-Family
- Public
- Commercial

- Park
- Industrial
- Agricultural

- Vacant
- Religious
- Other

Building Condition:

Integrity:

- Excellent
- Good
- Deteriorated
- Site
- Ruins

- Unaltered
- Minor Alterations
- Major Alterations

Photography:

Date of Slides Views: Front Side Rear Other

Date of Photographs Views: Front Side Rear Other

Preliminary Evaluation:

Final Register Status:

- Significant
- Contributory
- Not Contributory
- Intrusion

- National Landmark
- National Register
- State Register
- District
- Multi-Resource
- Thematic

Research Sources:

- Abstract of Title
- Plat Records
- Plat Map
- Tax Card & Photo
- Building Permit
- Sewer Permit
- Sanborn Maps

- City Directories
- Biographical Encyclopedias
- Obituary Index
- County & City Histories
- Personal Interviews
- Newspapers
- Utah Historical Society

- LDS Church Archives
- LDS Genealogical Society
- U of U Library
- BYU Library
- CSU Library
- SLC Library
- Other

Bibliographical References:

The Utah Journal, December 25, 1892

A:Area of Significance

E:Land Use

F:Register Status

Architect/Builder:

Building Type/Style:

Building Materials:

Description of physical appearance & significant architectural features:
Include additions, alterations, ancillary structures, and landscaping if applicable

This two story brick structure has been altered on the first floor while the second story (though in some disrepair) is changed. A heavy, classic cornice crowns the structure.

Statement of Historical Significance:

- | | | | |
|---|---|--|---|
| <input type="checkbox"/> Aboriginal Americans | <input type="checkbox"/> Communication | <input type="checkbox"/> Military | <input type="checkbox"/> Religion |
| <input type="checkbox"/> Agriculture | <input type="checkbox"/> Conservation | <input type="checkbox"/> Mining | <input type="checkbox"/> Science |
| <input type="checkbox"/> Architecture | <input type="checkbox"/> Education | <input type="checkbox"/> Minority Groups | <input type="checkbox"/> Socio-Humanitarian |
| <input type="checkbox"/> The Arts | <input type="checkbox"/> Exploration/Settlement | <input type="checkbox"/> Political | <input type="checkbox"/> Transportation |
| <input checked="" type="checkbox"/> Commerce | <input type="checkbox"/> Industry | <input type="checkbox"/> Recreation | |

This building probably first housed the Co-op Wagon and Machine Company managed by Newell W. Kimball. The company's headquarters were in Salt Lake City though it had other branches in Ogden, Utah and two in the territory of Idaho (Montpelier and Idaho Falls). In 1892 the company had a capital of \$300,000 with \$250,000 paid in.

"In this store," wrote the local newspaper in December 1892, "you may buy all kinds of farming implements from a threshing machine to a pitchfork. There you may find the best of wagons and the finest of buggies, the handsomest harness and the largest stock of blacksmith supplies."

The significance of this company lies in the fact that it was one of the earliest regional companies in the valley, and thus represents the change from an isolated local or village economy to a regional and later national economy.

Researcher: Michael E. Christensen

Site No. 146 B

Date: July 22, 1978

STRUCTURE/SITE INFORMATION FORM

Street address: 117 North Main

Plat A Bl. 19 Lot

Name of Structure:

T. R. S.

Present Owner: Sylvan and Doris Needham

UTM:

Owner address:

Tax #: 06-20-0006

Construction Date: circa 1900

Demolition Date:

Original Use: Commercial

Present Use:

Occupants:

- Single-Family
- Multi-Family
- Public
- Commercial

- Park
- Industrial
- Agricultural

- Vacant
- Religious
- Other

Building Condition:

Integrity:

- Excellent
- Good
- Deteriorated

- Site
- Ruins

- Unaltered
- Minor Alterations
- Major Alterations

Photography:

Date of Slides Views: Front Side Rear Other

Date of Photographs Views: Front Side Rear Other

Preliminary Evaluation:

Final Register Status:

- Significant
- Contributory
- Not Contributory
- Intrusion

- National Landmark
- District
- National Register
- Multi-Resource
- State Register
- Thematic

Research Sources:

- Abstract of Title
- Plat Records
- Plat Map
- Tax Card & Photo
- Building Permit
- Sewer Permit
- Sanborn Maps

- City Directories
- Biographical Encyclopedias
- Obituary Index
- County & City Histories
- Personal Interviews
- Newspapers
- Utah Historical Society

- LDS Church Archives
- LDS Genealogical Society
- U of U Library
- BYU Library
- USU Library
- SLC Library
- Other

Bibliographical References:

A:Area of Significance

E:Land Use

F:Register Status

Architect/Builder:

Building Type/Style:

Building Materials:

Description of physical appearance & significant architectural features:
Include additions, alterations, ancillary structures, and landscaping if applicable

This building has a modern facade with large display windows on the main floor and a mansard roof covering the second story

Statement of Historical Significance:

- | | | | |
|---|---|--|---|
| <input type="checkbox"/> Aboriginal Americans | <input type="checkbox"/> Communication | <input type="checkbox"/> Military | <input type="checkbox"/> Religion |
| <input type="checkbox"/> Agriculture | <input type="checkbox"/> Conservation | <input type="checkbox"/> Mining | <input type="checkbox"/> Science |
| <input type="checkbox"/> Architecture | <input type="checkbox"/> Education | <input type="checkbox"/> Minority Groups | <input type="checkbox"/> Socio-Humanitarian |
| <input type="checkbox"/> The Arts | <input type="checkbox"/> Exploration/Settlement | <input type="checkbox"/> Political | <input type="checkbox"/> Transportation |
| <input checked="" type="checkbox"/> Commerce | <input type="checkbox"/> Industry | <input type="checkbox"/> Recreation | |

One of the earliest owners, if not the original owner of this building was H. J. Dewitt, who operated the Club Saloon here. H. J. Dewitt was the son of Aaron Dewitt, an apostate from the LDS Church and a businessman. H. J. carried on in business in Logan, even after his father left the valley. In addition to the club on Main Street, he was also the proprietor of the Center Street Bar.

Researcher: Michael E. Christensen
Date: June 26, 1978

Site No. 146C

STRUCTURE/SITE INFORMATION FORM

Street address: 101 North Main

Plat Bl. Lot

Name of Structure:

T. R. S.

Present Owner: Low Cost Drug Center

UTM:

Owner address:

Tax #: 0008

Construction Date: 1880

Demolition Date:

Original Use: Commercial

Present Use:

Occupants:

- Single-Family
- Multi-Family
- Public
- Commercial
- Park
- Industrial
- Agricultural
- Vacant
- Religious
- Other

Building Condition:

Integrity:

- Excellent
- Good
- Deteriorated
- Site
- Ruins
- Unaltered
- Minor Alterations
- Major Alterations

Photography:

Date of Slides
Views: Front Side Rear Other

Date of Photographs
Views: Front Side Rear Other

Preliminary Evaluation:

Final Register Status:

- Significant
- Contributory
- Not Contributory
- Intrusion
- National Landmark
- National Register
- State Register
- District
- Multi-Resource
- Thematic

Research Sources:

- Abstract of Title
- Plat Records
- Plat Map
- Tax Card & Photo
- Building Permit
- Sewer Permit
- Sanborn Maps
- City Directories
- Biographical Encyclopedias
- Obituary Index
- County & City Histories
- Personal Interviews
- Newspapers
- Utah Historical Society
- LDS Church Archives
- LDS Genealogical Society
- U of U Library
- BYU Library
- USU Library
- SLC Library
- Other

Bibliographical References:

Cache County Abstracts

A:Area of Significance

E:Land Use

F:Register Status

Architect/Builder:

Building Type/Style:

Building Materials:

Description of physical appearance & significant architectural features:

Include additions, alterations, ancillary structures, and landscaping if applicable

This large, two story brick building has been covered completely by aluminum siding so the original facade cannot be seen at all.

Statement of Historical Significance:

- | | | | |
|---|---|--|---|
| <input type="checkbox"/> Aboriginal Americans | <input type="checkbox"/> Communication | <input type="checkbox"/> Military | <input type="checkbox"/> Religion |
| <input type="checkbox"/> Agriculture | <input type="checkbox"/> Conservation | <input type="checkbox"/> Mining | <input type="checkbox"/> Science |
| <input type="checkbox"/> Architecture | <input type="checkbox"/> Education | <input type="checkbox"/> Minority Groups | <input type="checkbox"/> Socio-humanitarian |
| <input type="checkbox"/> The Arts | <input type="checkbox"/> Exploration/Settlement | <input type="checkbox"/> Political | <input type="checkbox"/> Transportation |
| <input checked="" type="checkbox"/> Commerce | <input type="checkbox"/> Industry | <input type="checkbox"/> Recreation | |

The building originally was the agricultural implement store of A.G. Barber and N. W. Thomas. Since that time it has housed a hotel and many other businesses. Today it houses a drug and general merchandise store and a barber shop.

Researcher: Michael E. Christensen

Site No. 147 A

Date: July 20, 1978

STRUCTURE/SITE INFORMATION FORM

Street address: 19 West 1st North

Plat A Bl. 19 Lot

Name of Structure:

T. R. S.

Present Owner: Dennis Dewitt c/o Scott Croft

UTM:

Owner address: 38 West Center

Tax #: 06-20-0009

Construction Date: 1895

Demolition Date:

Original Use: Commercial Original Owner: A. G. Barber

Present Use:

Occupants:

- Single-Family
- Multi-Family
- Public
- Commercial
- Park
- Industrial
- Agricultural
- Vacant
- Religious
- Other

Building Condition:

Integrity:

- Excellent
- Good
- Deteriorated
- Site
- Ruins
- Unaltered
- Minor Alterations
- Major Alterations

Photography:

Date of Slides Views: Front ___ Side ___ Rear ___ Other ___

Date of Photographs Views: Front ___ Side ___ Rear ___ Other ___

Preliminary Evaluation:


Final Register Status:

- Significant
- Contributory
- Not Contributory
- Intrusion
- National Landmark
- National Register
- State Register
- District
- Multi-Resource
- Thematic

Research Sources:

- Abstract of Title
- Plat Records
- Plat Map
- Tax Card & Photo
- Building Permit
- Sewar Permit
- Sanborn Maps
- City Directories
- Biographical Encyclopedias
- Obituary Index
- County & City Histories
- Personal Interviews
- Newspapers
- Utah Historical Society
- LDS Church Archives
- LDS Genealogical Society
- U of U Library
- BYU Library
- USU Library
- SLIC Library
- Other

Bibliographical References:



A:Area of Significance

E:Land Use

F:Register Status

Architect/Builder:

Building Type/Style:

Building Materials:

Description of physical appearance & significant architectural features:

Include additions, alterations, ancillary structures, and landscaping if applicable

This two-story brick building has a new wood siding covering the first level. The second level has a large square window which has replaced three windows that were crowned with arches of segmented brick. The top of this straight facade is highlighted by three sets of small, ornamental, arched brickwork.

Statement of Historical Significance:

<input type="checkbox"/> Aboriginal Americans	<input type="checkbox"/> Communication	<input type="checkbox"/> Military	<input type="checkbox"/> Religion
<input type="checkbox"/> Agriculture	<input type="checkbox"/> Conservation	<input type="checkbox"/> Mining	<input type="checkbox"/> Science
<input type="checkbox"/> Architecture	<input type="checkbox"/> Education	<input type="checkbox"/> Minority Groups	<input type="checkbox"/> Socio-Humanitarian
<input type="checkbox"/> The Arts	<input type="checkbox"/> Exploration/Settlement	<input type="checkbox"/> Political	<input type="checkbox"/> Transportation
<input checked="" type="checkbox"/> Commerce	<input type="checkbox"/> Industry	<input type="checkbox"/> Recreation	

The earliest known business in this building was Cache Valley Mercantile Co. who advertised in the 1904 city directory as being a general merchandise store and selling such items as groceries, china, glassware, tinware, and bicycles.

The U.S. Post Office also used the building for some time. There has also been a pool and billiard hall, barber shop, and now a bar and organic foods store.

The original owner, A.G. Barber, was an English sailor who converted to Mormonism in 1851. He settled in Cache County in 1860 and was a member of the School of Prophets. He was one of the early Utah pioneers.

Researcher:

Site No- 147 B

Date:

STRUCTURE/SITE INFORMATION FORM

Street address: 23 West 1st North

Plat Bl. Lot

Name of Structure:

T. R. S.

Present Owner: Maurice W. Merrill

UTM:

Owner address: Same

Tax #:

Construction Date: 1898

Demolition Date:

Original Use: Commercial Original Owner: John T. Caine

Present Use:

Occupants:

- Single-Family
- Multi-Family
- Public
- Commercial

- Park
- Industrial
- Agricultural

- Vacant
- Religious
- Other

Building Condition:

Integrity:

- Excellent
- Good
- Deteriorated
- Site
- Ruins

- Unaltered
- Minor Alterations
- Major Alterations

Photography:

Date of Slides Views: Front Side Rear Other

Date of Photographs Views: Front Side Rear Other

Preliminary Evaluation:

Final Register Status:

- Significant
- Contributory
- Not Contributory
- Intrusion

- National Landmark
- District
- National Register
- Multi-Resource
- State Register
- Thematic

Research Sources:

- Abstract of Title
- Plat Records
- Plat Map
- Tax Card & Photo
- Building Permit
- Sewer Permit
- Sanborn Maps

- City Directories
- Biographical Encyclopedias
- Obituary Index
- County & City Histories
- Personal Interviews
- Newspapers
- Utah Historical Society

- LDS Church Archives
- LDS Genealogical Society
- U of U Library
- BYU Library
- USU Library
- SLC Library
- Other

Bibliographical References:

A:Area of Significance

E:Land Use

F:Register Status

Architect/Builder:

Building Type/Style:

Building Materials:

Description of physical appearance & significant architectural features:
Include additions, alterations, ancillary structures, and landscaping if applicable

This brick building now has a tile front.

Statement of Historical Significance:

- | | | | |
|---|---|--|---|
| <input type="checkbox"/> Aboriginal Americans | <input type="checkbox"/> Communication | <input type="checkbox"/> Military | <input type="checkbox"/> Religion |
| <input type="checkbox"/> Agriculture | <input type="checkbox"/> Conservation | <input type="checkbox"/> Mining | <input type="checkbox"/> Science |
| <input type="checkbox"/> Architecture | <input type="checkbox"/> Education | <input type="checkbox"/> Minority Groups | <input type="checkbox"/> Socio-Humanitarian |
| <input type="checkbox"/> The Arts | <input type="checkbox"/> Exploration/Settlement | <input type="checkbox"/> Political | <input type="checkbox"/> Transportation |
| <input checked="" type="checkbox"/> Commerce | <input type="checkbox"/> Industry | <input type="checkbox"/> Recreation | |

This building housed a general merchandise store owned by J. T. Caine in the 1890's. The building was most likely absorbed into the Cache Valley Mercantile Co. in 1898, which had a line of groceries, china, tinware and bicycles. In 1904 the building was occupied by Bell Brother's Meats. The building is now occupied by an optometrist.

Researcher: Michael E. Christensen

Site No. 147 C

Date: July 11, 1978

STRUCTURE/SITE INFORMATION FORM

Street address: 25 West 1st North

Plat Bl. Lot

Name of Structure:

T. R. S.

Present Owner: Everton & Sons Co.

UTM:

Owner address: Same

Tax #:

Construction Date: about 1895

Demolition Date:

Original Use: Commercial

Present Use:

Occupants:

- Single-Family
- Multi-Family
- Public
- Commercial

- Park
- Industrial
- Agricultural

- Vacant
- Religious
- Other

Building Condition:

Integrity:

- Excellent
- Good
- Deteriorated

- Site
- Ruins

- Unaltered
- Minor Alterations
- Major Alterations

Photography:

Date of Slides Views: Front Side Rear Other

Date of Photographs Views: Front Side Rear Other

Preliminary Evaluation:

Final Register Status:

- Significant
- Contributory
- Not Contributory
- Intrusion

- National Landmark
- District
- National Register
- Multi-Resource
- State Register
- Thematic

Research Sources:

- Abstract of Title
- Plat Records
- Plat Map
- Tax Card & Photo
- Building Permit
- Sewer Permit
- Sanborn Maps

- City Directories
- Biographical Encyclopedias
- Obituary Index
- County & City Histories
- Personal Interviews
- Newspapers
- Utah Historical Society

- LDS Church Archives
- LDS Genealogical Society
- U of U Library
- BYU Library
- USU Library
- SLC Library
- Other

Bibliographical References:

A:Area of Significance

E:Land Use

F:Register Status

Architect/Builder:

Building Type/Style:

Building Materials:

Description of physical appearance & significant architectural features:

Include additions, alterations, ancillary structures, and landscaping if applicable

The facade of this two-story structure is covered with aluminum siding which advertises the store.

Statement of Historical Significance:

- | | | | |
|---|---|--|---|
| <input type="checkbox"/> Aboriginal Americans | <input type="checkbox"/> Communication | <input type="checkbox"/> Military | <input type="checkbox"/> Religion |
| <input type="checkbox"/> Agriculture | <input type="checkbox"/> Conservation | <input type="checkbox"/> Mining | <input type="checkbox"/> Science |
| <input type="checkbox"/> Architecture | <input type="checkbox"/> Education | <input type="checkbox"/> Minority Groups | <input type="checkbox"/> Socio-Humanitarian |
| <input type="checkbox"/> The Arts | <input type="checkbox"/> Exploration/Settlement | <input type="checkbox"/> Political | <input type="checkbox"/> Transportation |
| <input checked="" type="checkbox"/> Commerce | <input type="checkbox"/> Industry | <input type="checkbox"/> Recreation | |

This building has housed the same family business since 1895. In that year M. D. Everton established a general hardware store, selling such items as stoves and tools. Mr. Everton also provided a couple of services for the community such as shoe repair work and a tinsmith service. This business (except for the shoe repair and tinsmith lines) has been carried on by the family to the present. Today the store is named Everton & Sons Hardware.

Researcher: Michael E. Christensen Site No. 148 A

Date: August 8, 1978

STRUCTURE/SITE INFORMATION FORM

Street address: 23-67 West 1st North Plat A Bl. 19 Lot 2

Name of Structure: T. R. S.

Present Owner: Ester L. Paulsen UTM:

Owner address: Same Tax #:

Construction Date: 1886 Demolition Date:

Original Use: Commercial Original Owner: B.V. Cummings & Horace Cummings

Present Use: Occupants:

- Single-Family
- Multi-Family
- Public
- Commercial
- Park
- Industrial
- Agricultural
- Vacant
- Religious
- Other

Building Condition: Integrity:

Excellent Site Unaltered

Good Ruins Minor Alterations

Deteriorated Major Alterations

Photography:

Date of Slides Date of Photographs

Views: Front Side Rear Other Views: Front Side Rear Other

Preliminary Evaluation: Final Register Status:

Significant National Landmark District

Contributory National Register Multi-Resource


Not Contributory State Register Thematic

Intrusion

Research Sources:

- Abstract of Title
- Plat Records
- Plat Map
- Tax Card & Photo
- Building Permit
- Sewer Permit
- Sanborn Maps
- City Directories
- Biographical Encyclopedias
- Obituary Index
- County & City Histories
- Personal Interviews
- Newspapers
- Utah Historical Society
- LDS Church Archives
- LDS Genealogical Society
- U of U Library
- BYU Library
- USU Library
- SLC Library
- Other

Bibliographical References:



A:Area of Significance

E:Land Use

F:Register Status

Architect/Builder:

Building Type/Style:

Building Materials:

Description of physical appearance & significant architectural features:
Include additions, alterations, ancillary structures, and landscaping if applicable

Statement of Historical Significance:

- | | | | |
|--|---|--|---|
| <input type="checkbox"/> Aboriginal Americans | <input type="checkbox"/> Communication | <input type="checkbox"/> Military | <input type="checkbox"/> Religion |
| <input type="checkbox"/> Agriculture | <input type="checkbox"/> Conservation | <input type="checkbox"/> Mining | <input type="checkbox"/> Science |
| <input checked="" type="checkbox"/> Architecture | <input type="checkbox"/> Education | <input type="checkbox"/> Minority Groups | <input type="checkbox"/> Socio-Humanitarian |
| <input type="checkbox"/> The Arts | <input type="checkbox"/> Exploration/Settlement | <input type="checkbox"/> Political | <input type="checkbox"/> Transportation |
| <input type="checkbox"/> Commerce | <input type="checkbox"/> Industry | <input type="checkbox"/> Recreation | |

This building apparently dates back prior to 1881. The land records show a B.F. Cummings owning the land. In 1883 this same B.F. Cummings grants to Goodwin Brothers. The record shows this transaction as "only conveys 1st story of building." Later in 1884, Cummings takes out a mechanics lien on "that part of said lot occupied by Hopkins Hotel." The building has a long and involved history of changing owners; however, in the early 1900's a man named Paul M. Paulsen, a dentist, bought the site. It has been occupied for many years now by several small businesses. Horace Cummings, one of the original owners, studied at Deseret University and taught in Salt Lake City. Later he taught at the Brigham Young College in Logan.

Researcher: Michael E. Christensen

Site No. 148 B

Date: June 26, 1978

STRUCTURE/SITE INFORMATION FORM

Street address: 39 West 1st North

Plat Bl. Lot

Name of Structure:

T. R. S.

Present Owner: Elmer C. Bosworth

UTM:

Owner address: 28 West 1st North

Tax #:

Construction Date: 1880's

Demolition Date:

Original Use: Commercial Original Owner: William Goodwin, et al.

Present Use:

Occupants:

- Single-Family
- Multi-Family
- Public
- Commercial

- Park
- Industrial
- Agricultural

- Vacant
- Religious
- Other

Building Condition:

Integrity:

- Excellent
- Good
- Deteriorated

- Site
- Ruins

- Unaltered
- Minor Alterations
- Major Alterations

Photography:

Date of Slides Views: Front Side Rear Other

Date of Photographs Views: Front Side Rear Other

Preliminary Evaluation:

Final Register Status:

- Significant
- Contributory
- Not Contributory
- Intrusion

- National Landmark
- District
- National Register
- Multi-Resource
- State Register
- Thematic

Research Sources:


- Abstract of Title
- Plat Records
- Plat Map
- Tax Card & Photo
- Building Permit
- Sewer Permit
- Sanborn Maps

- City Directories
- Biographical Encyclopedias
- Obituary Index
- County & City Histories
- Personal Interviews
- Newspapers
- Utah Historical Society

- LDS Church Archives
- LDS Genealogical Society
- U of U Library
- BYU Library
- USU Library
- SLC Library
- Other

Bibliographical References:

Cache County Abstracts



A:Area of Significance

E:Land Use

F:Register Status

Architect/Builder:

Building Type/Style:

Building Materials:

Description of physical appearance & significant architectural features:
Include additions, alterations, ancillary structures, and landscaping if applicable

This is a two-story brick structure which has much of the original appearance very much in place.

Statement of Historical Significance:

<input type="checkbox"/> Aboriginal Americans	<input type="checkbox"/> Communication	<input type="checkbox"/> Military	<input type="checkbox"/> Religion
<input type="checkbox"/> Agriculture	<input type="checkbox"/> Conservation	<input type="checkbox"/> Mining	<input type="checkbox"/> Science
<input checked="" type="checkbox"/> Architecture	<input type="checkbox"/> Education	<input type="checkbox"/> Minority Groups	<input type="checkbox"/> Socio-humanitarian
<input type="checkbox"/> The Arts	<input type="checkbox"/> Exploration/Settlement	<input type="checkbox"/> Political	<input type="checkbox"/> Transportation
<input checked="" type="checkbox"/> Commerce	<input checked="" type="checkbox"/> Industry	<input type="checkbox"/> Recreation	

This building was probably the original home of Cache Knitting Works, that name being just barely visible on the front facade. Cache Knitting Works was a pioneer in the building industry. Historian Leonard J. Arrington writes this about the company:

"In April, John Hendrickson started a knitting industry in the upstairs of his home with a \$1,000 investment in some machinery. He trained one lady and hired eight girls to work who were in turn trained by Mrs. Crouch. The demand for his work quickly expanded, and he was forced to build a factory in order to keep up with the increased demand for his products."

"In the early 1890's Hendrickson claimed that he was able to manufacture the first seamless underwear west of Missouri River. The company actually built its fame around the "union suit which was guaranteed to fit alike from morn till night." The suits were made of worsted woolen yarn and came in white, cream, gray, cardinal, and blue and pink stripe. It was thought that the cardinal was a great help for rheumatism."

"By 1896, the present building was too small and Hendrickson built another factory larger and better fitted to meet the demands of the growing industry."

The store is now used as a furniture store.

Researcher: Michael E. Christensen

Site No. 149 A

Date: July 11, 1978

STRUCTURE/SITE INFORMATION FORM

Street address: 51 West 1st North

Plat A Bl. 19 Lot 3

Name of Structure:

T. R. S.

Present Owner: Cora Thorell and Donna M. Shaw

UTM:

Owner address: 1355 East 17th North

Tax #: 06-020-0015

Construction Date: circa 1890

Demolition Date:

Original Use: Commercial

Present Use:

Occupants:

- Single-Family
- Multi-Family
- Public
- Commercial
- Park
- Industrial
- Agricultural
- Vacant
- Religious
- Other

Building Condition:

Integrity:

- Excellent
- Good
- Deteriorated
- Site
- Ruins
- Unaltered
- Minor Alterations
- Major Alterations

Photography:

Date of Slides
Views: Front ___ Side ___ Rear ___ Other ___

Date of Photographs
Views: Front ___ Side ___ Rear ___ Other ___

Preliminary Evaluation:

Final Register Status:

- Significant
- Contributory
- Not Contributory
- Intrusion
- National Landmark
- National Register
- State Register
- District
- Multi-Resource
- Thematic

Research Sources:

- Abstract of Title
- Plat Records
- Plat Map
- Tax Card & Photo
- Building Permit
- Sewer Permit
- Sanborn Maps
- City Directories
- Biographical Encyclopedias
- Obituary Index
- County & City Histories
- Personal Interviews
- Newspapers
- Utah Historical Society
- LDS Church Archives
- LDS Genealogical Society
- U of U Library
- BYU Library
- USU Library
- SLC Library
- Other

Bibliographical References:

A:Area of Significance

E:Land Use

F:Register Status

Architect/Builder:

Building Type/Style:

Building Materials:

Description of physical appearance & significant architectural features:

Include additions, alterations, ancillary structures, and landscaping if applicable

This three-story stucco building is highlighted by dark tile decorating the front facade at the base and in a tower pattern reaching to the top of the front facade.

Statement of Historical Significance:

<input type="checkbox"/> Aboriginal Americans	<input type="checkbox"/> Communication	<input type="checkbox"/> Military	<input type="checkbox"/> Religion
<input type="checkbox"/> Agriculture	<input type="checkbox"/> Conservation	<input type="checkbox"/> Mining	<input type="checkbox"/> Science
<input type="checkbox"/> Architecture	<input type="checkbox"/> Education	<input type="checkbox"/> Minority Groups	<input type="checkbox"/> Socio-Humanitarian
<input type="checkbox"/> The Arts	<input type="checkbox"/> Exploration/Settlement	<input type="checkbox"/> Political	<input type="checkbox"/> Transportation
<input checked="" type="checkbox"/> Commerce	<input type="checkbox"/> Industry	<input type="checkbox"/> Recreation	

This two-story commercial structure served as a millinery and dry goods shop in the 1890's and early 1900's. The tile front and its age distinguish it today in the commercial district.

We are unable to find the original owner of this structure.

Researcher: Michael E. Christensen Site No. 149 B

Date: August 8, 1978

STRUCTURE/SITE INFORMATION FORM

Street address: 61 West 1st North Plat A Bl. 19 Lot
Name of Structure: T. R. S.
Present Owner: City of Logan UTM:
Owner address: Same Tax #: 06-019-0007
Construction Date: circa 1910 Demolition Date:
Original Use: Commercial

Present Use: Occupants:

- Single-Family, Multi-Family, Public, Commercial, Park, Industrial, Agricultural, Vacant, Religious, Other

Building Condition: Integrity:
Excellent, Good, Deteriorated, Site, Ruins, Unaltered, Minor Alterations, Major Alterations

Photography: Date of Slides, Views: Front, Side, Rear, Other; Date of Photographs, Views: Front, Side, Rear, Other

Preliminary Evaluation: Final Register Status:
Significant, Contributory, Not Contributory, Intrusion; National Landmark, National Register, State Register, District, Multi-Resource, Thematic

Research Sources: Abstract of Title, Plat Records, Plat Map, Tax Card & Photo, Building Permit, Sewer Permit, Sanborn Maps, City Directories, Biographical Encyclopedias, Obituary Index, County & City Histories, Personal Interviews, Newspapers, Utah Historical Society, LDS Church Archives, LDS Genealogical Society, U of U Library, BYU Library, USU Library, SLC Library, Other

Bibliographical References:

A:Area of Significance

E:Land Use

F:Register Status

Architect/Builder:

Building Type/Style:

Building Materials:

Description of physical appearance & significant architectural features:

Include additions, alterations, ancillary structures, and landscaping if applicable

Statement of Historical Significance:

Aboriginal Americans
 Agriculture
 Architecture
 The Arts
 Commerce

Communication
 Conservation
 Education
 Exploration/Settlement
 Industry

Military
 Mining
 Minority Groups
 Political
 Recreation

Religion
 Science
 Socio-Humanitarian
 Transportation

Researcher: Michael E. Christensen

Site No. 150

Date: August 8, 1978

STRUCTURE/SITE INFORMATION FORM

Street address: Comer 1st West 1st North

Plat Bl. Lot

Name of Structure:

T. R. S.

Present Owner: City of Logan

UTM:

Owner address: 61 West 1st North, Logan

Tax #:

Construction Date: circa 1910

Demolition Date:

Original Use: Commercial

Present Use:

Occupants:

- Single-Family
- Multi-Family
- Public
- Commercial

- Park
- Industrial
- Agricultural

- Vacant
- Religious
- Other

Building Condition:

Integrity:

- Excellent
- Good
- Deteriorated

- Site
- Ruins

- Unaltered
- Minor Alterations
- Major Alterations

Photography:

Date of Slides Views: Front Side Rear Other

Date of Photographs Views: Front Side Rear Other

Preliminary Evaluation:

Final Register Status:

- Significant
- Contributory
- Not Contributory
- Intrusion

- National Landmark
- National Register
- State Register
- District
- Multi-Resource
- Thematic

Research Sources:

- Abstract of Title
- Plat Records
- Plat Map
- Tax Card & Photo
- Building Permit
- Sewer Permit
- Sanborn Maps

- City Directories
- Biographical Encyclopedias
- Obituary Index
- County & City Histories
- Personal Interviews
- Newspapers
- Utah Historical Society

- LDS Church Archives
- LDS Genealogical Society
- U of U Library
- BYU Library
- USU Library
- SLC Library
- Other

Bibliographical References:

A:Area of Significance

E:Land Use

F:Register Status

Architect/Builder:

Building Type/Style:

Building Materials:

Description of physical appearance & significant architectural features:
Include additions, alterations, ancillary structures, and landscaping if applicable

This is a very simple, large, one story structure with a plain, stucco facade.

Statement of Historical Significance:

- | | | | |
|---|---|--|---|
| <input type="checkbox"/> Aboriginal Americans | <input type="checkbox"/> Communication | <input type="checkbox"/> Military | <input type="checkbox"/> Religion |
| <input type="checkbox"/> Agriculture | <input type="checkbox"/> Conservation | <input type="checkbox"/> Mining | <input type="checkbox"/> Science |
| <input type="checkbox"/> Architecture | <input type="checkbox"/> Education | <input type="checkbox"/> Minority Groups | <input type="checkbox"/> Socio-Humanitarian |
| <input type="checkbox"/> The Arts | <input type="checkbox"/> Exploration/Settlement | <input type="checkbox"/> Political | <input type="checkbox"/> Transportation |
| <input checked="" type="checkbox"/> Commerce | <input type="checkbox"/> Industry | <input type="checkbox"/> Recreation | |

This building was constructed in 1912 to be used by the Seth Blair Motor Co., though Blair Motor occupied it only for two years and then moved. Since that time the building has been used by various automobile companies. In 1913-14, Blair Motor Company advertised the "Hupmobile." The automobile business at that time was quite different than today, as cars were still considered a luxury. According to W. W. Lundberg, a local automobile dealer, the cars came into the companies disassembled; that way more would fit on a railroad car.

Researcher: Michael E. Christensen Site No. 151

Date: May 24, 1978

STRUCTURE/SITE INFORMATION FORM

Street address: 102 North Main Plat Bl. Lot

Name of Structure: T. R. S.

Present Owner: Walker Bank UTM:

Owner address: Same Tax #:

Construction Date: 1928 Demolition Date:

Original Use: Bank Original Owner: Cache Valley Banking Company

Present Use: Occupants:

- Single-Family Park Vacant
- Multi-Family Industrial Religious
- Public Agricultural Other
- Commercial

Building Condition: Integrity:

- Excellent Site Unaltered
- Good Ruins Minor Alterations
- Deteriorated Major Alterations

Photography:

Date of Slides Date of Photographs

Views: Front Side Rear Other Views: Front Side Rear Other

Preliminary Evaluation: Final Register Status:

- Significant National Landmark District
- Contributory National Register Multi-Resource
- Not Contributory State Register Thematic
- Intrusion


Research Sources:

- Abstract of Title City Directories LDS Church Archives
- Plat Records Biographical Encyclopedias LDS Genealogical Society
- Plat Map Obituary Index U of U Library
- Tax Card & Photo County & City Histories BYU Library
- Building Permit Personal Interviews USU Library
- Sewer Permit Newspapers SLU Library
- Sanborn Maps Utah Historical Society Other

Bibliographical References:

Cache County Abstracts

Hurren, Patricia Kaye. "Banking and Finance in Cache Valley, 1856-1956,"
Master's Thesis, Utah State University, 1956.



Areas of Significance

E:Land Use

F:Register Status

Architect/Builder:

Building Type/Style:

Building Materials:

Description of physical appearance & significant architectural features:
Include additions, alterations, ancillary structures, and landscaping if applicable

The structure is built with beautiful, gray brick that has been well preserved. This two-story flat roofed building has a classical emphasis. Pilasters with ionic capitals and a federal-greek frieze and cornice highlight the facade. The front entrance of double doors is crowned with a stone engraving depicting a pioneer scene which emphasized the hometown roots of the original company.

Statement of Historical Significance:

- | | | | |
|--|---|--|---|
| <input type="checkbox"/> Aboriginal Americans | <input type="checkbox"/> Communication | <input type="checkbox"/> Military | <input type="checkbox"/> Religion |
| <input type="checkbox"/> Agriculture | <input type="checkbox"/> Conservation | <input type="checkbox"/> Mining | <input type="checkbox"/> Science |
| <input checked="" type="checkbox"/> Architecture | <input type="checkbox"/> Education | <input type="checkbox"/> Minority Groups | <input type="checkbox"/> Socio-humanitarian |
| <input type="checkbox"/> The Arts | <input type="checkbox"/> Exploration/Settlement | <input type="checkbox"/> Political | <input type="checkbox"/> Transportation |
| <input checked="" type="checkbox"/> Commerce | <input type="checkbox"/> Industry | <input type="checkbox"/> Recreation | |

This building now houses Walker Bank, but the ground on which the building sits was the original location of the second banking institution in Logan. The year 1892 brought "gentile" George H. Champ to Logan to found Utah Mortgage and Loan Company, and it built a bank on this very piece of property. The institution was very successful and expanded throughout the Rocky Mountains. That firm then spawned another bank on the same premises named the Cache Valley Banking Company in 1903. This company was also successful in Cache Valley but did not branch out. It did, however, build the present building in 1928. Cache Valley Banking Company later merged into the Salt Lake banking firm, Walker Bank, which is housed in the building now.

Researcher: Michael E. Christensen

Site No. 152 A+B

Date: July 20, 1978

STRUCTURE/SITE INFORMATION FORM

Street address: 114 North Main

Plat A Bl.18 Lot2

Name of Structure:

T. R. S.

Present Owner: J. E. Cardon

UTM:

Owner address: Same

Tax #: 06-018-0009

Construction Date: 1905

Demolition Date:

Original Use: Commercial

Present Use:

Occupants:

- Single-Family
- Multi-Family
- Public
- Commercial

- Park
- Industrial
- Agricultural

- Vacant
- Religious
- Other

Building Condition:

Integrity:

- Excellent
- Good
- Deteriorated
- Site
- Ruins

- Unaltered
- Minor Alterations
- Major Alterations

Photography:

Date of Slides
Views: Front Side Rear Other

Date of Photographs
Views: Front Side Rear Other

Preliminary Evaluation:

Final Register Status:

- Significant
- Contributory
- Not Contributory
- Intrusion

- National Landmark
- National Register
- State Register
- District
- Multi-Resource
- Thematic

Research Sources:

- Abstract of Title
- Plat Records
- Plat Map
- Tax Card & Photo
- Building Permit
- Sewer Permit
- Sanborn Maps

- City Directories
- Biographical Encyclopedias
- Obituary Index
- County & City Histories
- Personal Interviews
- Newspapers
- Utah Historical Society

- LDS Church Archives
- LDS Genealogical Society
- U of U Library
- BYU Library
- USU Library
- SLC Library
- Other

Bibliographical References:

A:Area of Significance

E:Land Use

F:Register Status

Architect/Builder:

Building Type/Style:

Building Materials:

Description of physical appearance & significant architectural features:
Include additions, alterations, ancillary structures, and landscaping if applicable

This building is now divided into two stories, each with a new facade that completely hides the original. Both stores have a stucco facade with the main floor dominated by large picture windows.

Statement of Historical Significance:

<input type="checkbox"/> Aboriginal Americans	<input type="checkbox"/> Communication	<input type="checkbox"/> Military	<input type="checkbox"/> Religion
<input type="checkbox"/> Agriculture	<input type="checkbox"/> Conservation	<input type="checkbox"/> Mining	<input type="checkbox"/> Science
<input type="checkbox"/> Architecture	<input type="checkbox"/> Education	<input type="checkbox"/> Minority Groups	<input type="checkbox"/> Socio-Humanitarian
<input type="checkbox"/> The Arts	<input type="checkbox"/> Exploration/Settlement	<input type="checkbox"/> Political	<input type="checkbox"/> Transportation
<input checked="" type="checkbox"/> Commerce	<input type="checkbox"/> Industry	<input type="checkbox"/> Recreation	

This building, which now houses a men's clothing store and a land title company, was used in 1904 as a furniture store. The Logan Furniture Company was the successor to Cardon, Burnham and Co. They advertised having furniture, carpets, picture frames, and the Jewel stoves and ranges.

Since this furniture company was the successor to an earlier company, we can be fairly sure the building was there prior to 1904.

We are unable to find the original owner of this structure.

Researcher: Michael E. Christensen
Date: April 4, 1978

Site No. 152C

STRUCTURE/SITE INFORMATION FORM

Street address: 116 No. Main Plat Bl. Lot
Name of Structure: T. R. S.
Present Owner: Louise Johnson UTM:
Owner address: P.O. Box 521, Logan Tax #: 06-018-0014
Construction Date: 30 South 2nd West, Providence 84332 Demolition Date:
Original Use: 1934

Present Use: Occupants:
 Single-Family Park Vacant
 Multi-Family Industrial Religious
 Public Agricultural Other
 Commercial


Building Condition: Integrity:
 Excellent Site Unaltered
 Good Ruins Minor Alterations
 Deteriorated Major Alterations

Photography: Date of Slides Date of Photographs
Views: Front Side Rear Other Views: Front Side Rear Other

Preliminary Evaluation: Final Register Status:
 Significant National Landmark District
 Contributory National Register Multi-Resource
 Not Contributory State Register Thematic
 Intrusion

Research Sources:
 Abstract of Title City Directories LDS Church Archives
 Plat Records Biographical Encyclopedias LDS Genealogical Society
 Plat Map Obituary Index U of U Library
 Tax Card & Photo County & City Histories BYU Library
 Building Permit Personal Interviews USU Library
 Sewer Permit Newspapers SLC Library
 Sanborn Maps Utah Historical Society Other

Bibliographical References:



A:Area of Significance

E:Land Use

F:Register Status

Architect/Builder:

Building Type/Style:

Building Materials:

Description of physical appearance & significant architectural features:

Include additions, alterations, ancillary structures, and landscaping if applicable

Statement of Historical Significance:

- | | | | |
|---|---|--|---|
| <input type="checkbox"/> Aboriginal Americans | <input type="checkbox"/> Communication | <input type="checkbox"/> Military | <input type="checkbox"/> Religion |
| <input type="checkbox"/> Agriculture | <input type="checkbox"/> Conservation | <input type="checkbox"/> Mining | <input type="checkbox"/> Science |
| <input type="checkbox"/> Architecture | <input type="checkbox"/> Education | <input type="checkbox"/> Minority Groups | <input type="checkbox"/> Socio-Humanitarian |
| <input type="checkbox"/> The Arts | <input type="checkbox"/> Exploration/Settlement | <input type="checkbox"/> Political | <input type="checkbox"/> Transportation |
| <input type="checkbox"/> Commerce | <input type="checkbox"/> Industry | <input type="checkbox"/> Recreation | |

Researcher: Michael E. Christensen

Site No. 152D

Date: July 20, 1978

STRUCTURE/SITE INFORMATION FORM

Street address: 118 North Main

Plat A Bl. 18 Lot.2

Name of Structure: Royal Bakery

T. R. S.

Present Owner: Robert Daines (Virginia Harder, Trustee) UTM:

Owner address:

Tax #: 06-018-0010

Construction Date: 1928

Demolition Date:

Original Use: Commercial

Present Use:

Occupants:

- Single-Family
- Multi-Family
- Public
- Commercial

- Park
- Industrial
- Agricultural

- Vacant
- Religious
- Other

Building Condition:

Integrity:

- Excellent
- Good
- Deteriorated
- Site
- Ruins

- Unaltered
- Minor Alterations
- Major Alterations

Photography:

Date of Slides
Views: Front Side Rear Other

Date of Photographs
Views: Front Side Rear Other

Preliminary Evaluation:

Final Register Status:

- Significant
- Contributory
- Not Contributory
- Intrusion

- National Landmark
- National Register
- State Register
- District
- Multi-Resource
- Thematic

Research Sources:

- Abstract of Title
- Plat Records
- Plat Map
- Tax Card & Photo
- Building Permit
- Sewer Permit
- Sanborn Maps

- City Directories
- Biographical Encyclopedias
- Obituary Index
- County & City Histories
- Personal Interviews
- Newspapers
- Utah Historical Society

- LDS Church Archives
- LDS Genealogical Society
- U of U Library
- BYU Library
- USU Library
- SLC Library
- Other

Bibliographical References:

Area of Significance

Land Use

Register Status

Architect/Builder:

Building Type/Style:

Building Materials:

Description of physical appearance & significant architectural features:
Include additions, alterations, ancillary structures, and landscaping if applicable

This building has a stucco and brick facade that covers the original brick facade. It is a small, one story building with no elaborations.

Statement of Historical Significance:

- | | | | |
|---|---|--|---|
| <input type="checkbox"/> Aboriginal Americans | <input type="checkbox"/> Communication | <input type="checkbox"/> Military | <input type="checkbox"/> Religion |
| <input type="checkbox"/> Agriculture | <input type="checkbox"/> Conservation | <input type="checkbox"/> Mining | <input type="checkbox"/> Science |
| <input type="checkbox"/> Architecture | <input type="checkbox"/> Education | <input type="checkbox"/> Minority Groups | <input type="checkbox"/> Socio-Humanitarian |
| <input type="checkbox"/> The Arts | <input type="checkbox"/> Exploration/Settlement | <input type="checkbox"/> Political | <input type="checkbox"/> Transportation |
| <input checked="" type="checkbox"/> Commerce | <input type="checkbox"/> Industry | <input type="checkbox"/> Recreation | |

This bakery has been in business and at this address since 1911. It advertised in the city directory that year, "Makers of wholesome bread, tasty pies and cakes of all kinds. Two wagons running all the time."

We are unable to find the original owner of this structure.

Researcher: Michael E. Christensen

Site No. 153

Date: April 4, 1978

STRUCTURE/SITE INFORMATION FORM

Street address: 134 No. Main

Plat Bl. Lot

Name of Structure:

T. R. S.

Present Owner: Walker Bank Trustee
c/o Stylish Fabrics

UTM:

Owner address: 138 North Main, Logan

Tax #: 06-022-0015

Construction Date:

Demolition Date:

Original Use:

Present Use:

Occupants:

- | | | |
|--|---------------------------------------|------------------------------------|
| <input type="checkbox"/> Single-Family | <input type="checkbox"/> Park | <input type="checkbox"/> Vacant |
| <input type="checkbox"/> Multi-Family | <input type="checkbox"/> Industrial | <input type="checkbox"/> Religious |
| <input type="checkbox"/> Public | <input type="checkbox"/> Agricultural | <input type="checkbox"/> Other |
| <input checked="" type="checkbox"/> Commercial | | |

Building Condition:

Integrity:

- | | | |
|---------------------------------------|--------------------------------|--|
| <input type="checkbox"/> Excellent | <input type="checkbox"/> Site | <input type="checkbox"/> Unaltered |
| <input type="checkbox"/> Good | <input type="checkbox"/> Ruins | <input type="checkbox"/> Minor Alterations |
| <input type="checkbox"/> Deteriorated | | <input type="checkbox"/> Major Alterations |

Photography:

Data of Slides
Views: Front Side Rear Other

Data of Photographs
Views: Front Side Rear Other

Preliminary Evaluation:


Final Register Status:

- | | | |
|--|--|---|
| <input type="checkbox"/> Significant | <input type="checkbox"/> National Landmark | <input type="checkbox"/> District |
| <input type="checkbox"/> Contributory | <input type="checkbox"/> National Register | <input type="checkbox"/> Multi-Resource |
| <input checked="" type="checkbox"/> Not Contributory | <input type="checkbox"/> State Register | <input type="checkbox"/> Thematic |
| <input type="checkbox"/> Intrusion | | |

Research Sources:

- | | | |
|---|---|---|
| <input checked="" type="checkbox"/> Abstract of Title | <input type="checkbox"/> City Directories | <input type="checkbox"/> LDS Church Archives |
| <input type="checkbox"/> Plat Records | <input type="checkbox"/> Biographical Encyclopedias | <input type="checkbox"/> LDS Genealogical Society |
| <input type="checkbox"/> Plat Map | <input type="checkbox"/> Obituary Index | <input type="checkbox"/> U of U Library |
| <input type="checkbox"/> Tax Card & Photo | <input type="checkbox"/> County & City Histories | <input type="checkbox"/> BYU Library |
| <input type="checkbox"/> Building Permit | <input type="checkbox"/> Personal Interviews | <input type="checkbox"/> USU Library |
| <input type="checkbox"/> Sewer Permit | <input type="checkbox"/> Newspapers | <input type="checkbox"/> SLIC Library |
| <input type="checkbox"/> Sanborn Maps | <input type="checkbox"/> Utah Historical Society | <input type="checkbox"/> Other |

Bibliographical References:



A:Area of Significance

B:Land Use

C:Register Status

Architect/Builder:

Building Type/Style:

Building Materials:

Description of physical appearance & significant architectural features:
Include additions, alterations, ancillary structures, and landscaping if applicable

Statement of Historical Significance:

Aboriginal Americans
 Agriculture
 Architecture
 The Arts
 Commerce

Communication
 Conservation
 Education
 Exploration/Settlement
 Industry

Military
 Mining
 Minority Groups
 Political
 Recreation

Religion
 Science
 Socio-Humanitarian
 Transportation

Researcher: Michael E. Christensen

Site No. 153A

Date: August 8, 1978

STRUCTURE/SITE INFORMATION FORM

Street address: 130 North Main

Plat A Bl. 18 Lot 3

Name of Structure:

T. R. S.

Present Owner: Louize W. Johnson

UTM:

Owner address:

Tax #: 06-018-0014

Construction Date: circa 1904

Demolition Date:

Original Use: Commercial

Present Use:

Occupants:

- Single-Family
- Multi-Family
- Public
- Commercial

- Park
- Industrial
- Agricultural

- Vacant
- Religious
- Other

Building Condition:

Integrity:

- Excellent
- Good
- Deteriorated

- Site
- Ruins

- Unaltered
- Minor Alterations
- Major Alterations

Photography:

Date of Slides
Views: Front Side Rear Other

Date of Photographs
Views: Front Side Rear Other

Preliminary Evaluation:

Final Register Status:

- Significant
- Contributory
- Not Contributory
- Intrusion

- National Landmark
- National Register
- State Register
- District
- Multi-Resource
- Thematic

Research Sources:

- Abstract of Title
- Plat Records
- Plat Map
- Tax Card & Photo
- Building Permit
- Sewer Permit
- Sanborn Maps

- City Directories
- Biographical Encyclopedias
- Obituary Index
- County & City Histories
- Personal Interviews
- Newspapers
- Utah Historical Society

- LDS Church Archives
- LDS Genealogical Society
- U of U Library
- BYU Library
- USU Library
- SLC Library
- Other

Bibliographical References:

A:Area of Significance

E:Land Use

F:Register Status

Architect/Builder:

Building Type/Style:

Building Materials:

Description of physical appearance & significant architectural features:

Include additions, alterations, ancillary structures, and landscaping if applicable

This is a simple and plain one story, brick building. The front facade has large display windows above which is aluminum siding reaching to the top of this straight-topped building.

Statement of Historical Significance:

- | | | | |
|---|---|--|---|
| <input type="checkbox"/> Aboriginal Americans | <input type="checkbox"/> Communication | <input type="checkbox"/> Military | <input type="checkbox"/> Religion |
| <input type="checkbox"/> Agriculture | <input type="checkbox"/> Conservation | <input type="checkbox"/> Mining | <input type="checkbox"/> Science |
| <input type="checkbox"/> Architecture | <input type="checkbox"/> Education | <input type="checkbox"/> Minority Groups | <input type="checkbox"/> Socio-Humanitarian |
| <input type="checkbox"/> The Arts | <input type="checkbox"/> Exploration/Settlement | <input type="checkbox"/> Political | <input type="checkbox"/> Transportation |
| <input checked="" type="checkbox"/> Commerce | <input type="checkbox"/> Industry | <input type="checkbox"/> Recreation | |

The 1904 city directory listed Smurthwaite Produce at this address with A. Smurthwaite as manager. By 1913 his business was called Cache Valley Grain and Seed Co. and apparently included the adjacent building also.

Researcher: Michael E. Christensen
Date: August 8, 1978

Site No. 153 B

STRUCTURE/SITE INFORMATION FORM

Street address: 124 North Main

Plat A Bl. 18 Lot 2 & 3

Name of Structure:

T. R. S.

Present Owner: A. V. Andrews

UTM:

Owner address: 305 West 4th North

Tax #: 06-018-0013

Construction Date: 1905

Demolition Date:

Original Use: Commercial

Present Use:

Occupants:

- | | | |
|--|---------------------------------------|------------------------------------|
| <input type="checkbox"/> Single-Family | <input type="checkbox"/> Park | <input type="checkbox"/> Vacant |
| <input type="checkbox"/> Multi-Family | <input type="checkbox"/> Industrial | <input type="checkbox"/> Religious |
| <input type="checkbox"/> Public | <input type="checkbox"/> Agricultural | <input type="checkbox"/> Other |
| <input checked="" type="checkbox"/> Commercial | | |

Building Condition:

Integrity:

- | | | |
|--|--------------------------------|---|
| <input type="checkbox"/> Excellent | <input type="checkbox"/> Site | <input type="checkbox"/> Unaltered |
| <input checked="" type="checkbox"/> Good | <input type="checkbox"/> Ruins | <input checked="" type="checkbox"/> Minor Alterations |
| <input type="checkbox"/> Deteriorated | | <input type="checkbox"/> Major Alterations |

Photography:

Date of Slides
Views: Front ___ Side ___ Rear ___ Other ___

Date of Photographs
Views: Front ___ Side ___ Rear ___ Other ___

Preliminary Evaluation:

Final Register Status:

- | | | |
|--|--|--|
| <input type="checkbox"/> Significant | <input type="checkbox"/> National Landmark | <input checked="" type="checkbox"/> District |
| <input checked="" type="checkbox"/> Contributory | <input type="checkbox"/> National Register | <input type="checkbox"/> Multi-Resource |
| <input type="checkbox"/> Not Contributory | <input type="checkbox"/> State Register | <input type="checkbox"/> Thematic |
| <input type="checkbox"/> Intrusion | | |

Research Sources:

- | | | |
|---|--|---|
| <input checked="" type="checkbox"/> Abstract of Title | <input checked="" type="checkbox"/> City Directories | <input type="checkbox"/> LDS Church Archives |
| <input type="checkbox"/> Plat Records | <input type="checkbox"/> Biographical Encyclopedias | <input type="checkbox"/> LDS Genealogical Society |
| <input type="checkbox"/> Plat Map | <input type="checkbox"/> Obituary Index | <input type="checkbox"/> U of U Library |
| <input type="checkbox"/> Tax Card & Photo | <input type="checkbox"/> County & City Histories | <input type="checkbox"/> BYU Library |
| <input type="checkbox"/> Building Permit | <input type="checkbox"/> Personal Interviews | <input type="checkbox"/> USU Library |
| <input type="checkbox"/> Sewer Permit | <input type="checkbox"/> Newspapers | <input type="checkbox"/> SLC Library |
| <input type="checkbox"/> Sanborn Maps | <input type="checkbox"/> Utah Historical Society | <input type="checkbox"/> Other |

Bibliographical References:

A:Area of Significance

E:Land Use

F:Register Status

Architect/Builder:

Building Type/Style:

Building Materials:

Description of physical appearance & significant architectural features:

Include additions, alterations, ancillary structures, and landscaping if applicable

This is a simple, one story, brick building. The front facade has large display windows above which is a plain, stucco finish to the top of this straight-topped building.

Statement of Historical Significance:

- | | | | |
|---|---|--|---|
| <input type="checkbox"/> Aboriginal Americans | <input type="checkbox"/> Communication | <input type="checkbox"/> Military | <input type="checkbox"/> Religion |
| <input type="checkbox"/> Agriculture | <input type="checkbox"/> Conservation | <input type="checkbox"/> Mining | <input type="checkbox"/> Science |
| <input type="checkbox"/> Architecture | <input type="checkbox"/> Education | <input type="checkbox"/> Minority Groups | <input type="checkbox"/> Socio-Humanitarian |
| <input type="checkbox"/> The Arts | <input type="checkbox"/> Exploration/Settlement | <input type="checkbox"/> Political | <input type="checkbox"/> Transportation |
| <input checked="" type="checkbox"/> Commerce | <input type="checkbox"/> Industry | <input type="checkbox"/> Recreation | |

One of the first businesses in this building was the Electric Device Company which in 1913 advertised as selling, "Everything in Labor Saving, Electrical Heating and Cooking Devices." T. G. Lowe was president of the company. The building has housed many other stores since that time.

We are unable to find the original owner of this structure.

Researcher: Jean Aalona Site No. 154
Date: October 24, 1978

STRUCTURE/SITE INFORMATION FORM

Street address: 134 North Main Plat A Bl. 18 Lot 3
Name of Structure: Auto Service and Supply Company T. R. S.
Present Owner: Walker Bank & Trust Company UTM:
Owner address: Tax #: 06-018-0015
Construction Date: circa 1922 Demolition Date:
Original Use:

Present Use: Occupants:
 Single-Family Park Vacant
 Multi-Family Industrial Religious
 Public Agricultural Other
 Commercial

Building Condition: Integrity:
 Excellent Site Challenged
 Good Ruins Minor Alterations
 Deteriorated Major Alterations

Photography: Date of Slides Date of Photographs
Views: Front Side Rear Other Views: Front Side Rear Other

Preliminary Evaluation: Final Register Status:
 Significant National Landmark District
 Contributory National Register Multi-Resource
 Not Contributory State Register Thematic
 Intrusion

Research Sources:
 Abstract of Title City Directories LDS Church Archives
 Plat Records Biographical Encyclopedias LDS Genealogical Society
 Plat Map Chitrary Index U of U Library
 Tax Card & Photo County & City Histories BYU Library
 Building Permits Personal Interviews LSU Library
 Sewer Permit Newspapers SLC Library
 Sanborn Maps Utah Historical Society Other

Bibliographical References:

E: Land Use
F: Register Status

A: Area of Significance

Architect/Builder:

Building Type/Style:

Building Materials:

Description of physical appearance & significant architectural features:

Include additions, alterations, ancillary structures, and landscaping if applicable

This is a simple and plain structure with the name of the business being the only telling mark on the front facade. The north facade has been altered by the addition of new brick, however the east facade exhibits the original brick work.

Statement of Historical Significance:

<input type="checkbox"/> Aboriginal Americans	<input type="checkbox"/> Communication	<input type="checkbox"/> Military	<input type="checkbox"/> Religion
<input type="checkbox"/> Agriculture	<input type="checkbox"/> Conservation	<input type="checkbox"/> Mining	<input type="checkbox"/> Science
<input type="checkbox"/> Architecture	<input type="checkbox"/> Education	<input type="checkbox"/> Minority Groups	<input type="checkbox"/> Socio-Humanitarian
<input type="checkbox"/> The Arts	<input type="checkbox"/> Exploration/Settlement	<input type="checkbox"/> Political	<input type="checkbox"/> Transportation
<input checked="" type="checkbox"/> Commerce	<input type="checkbox"/> Industry	<input type="checkbox"/> Recreation	

This structure is significant because of its age. In 1920 this building was an auto service center and remained that for many years. One even earlier use was as a livery stable. In 1930 the Gamble Stores occupied the building and sold hardware, auto supplies, and electrical appliances such as radios, washing machines, refrigerators, and electric ironers. Western Auto Supply moved into the building in approximately 1936. Today it houses Bernina Fabric Center.

Researcher: Michael E. Christensen

Site No. 155

Date: July 11, 1978

STRUCTURE/SITE INFORMATION FORM

Street address: 28 Federal Avenue

Plat A Bl. 18 Lot 3

Name of Structure:

T. R. S.

Present Owner: R. Phillip Cardon

UTM:

Owner address: 220 West Center

Tax #: 06-018-0016

Construction Date: 1913

Demolition Date:

Original Use: Commercial Original Owner: J. P. Smith

Present Use:

Occupants:

- Single-Family
- Multi-Family
- Public
- Commercial

- Park
- Industrial
- Agricultural

- Vacant
- Religious
- Other

Building Condition:

Integrity:

- Excellent
- Good
- Deteriorated

- Site
- Ruins

- Unaltered
- Minor Alterations
- Major Alterations

Photography:

Date of Slides
Views: Front ___ Side ___ Rear ___ Other ___

Date of Photographs
Views: Front ___ Side ___ Rear ___ Other ___

Preliminary Evaluation:

Final Register Status:

- Significant
- Contributory
- Not Contributory
- Intrusion

- National Landmark
- District
- National Register
- Multi-Resource
- State Register
- Thematic

Research Sources:

- Abstract of Title
- Plat Records
- Plat Map
- Tax Card & Photo
- Building Permit
- Sewer Permit
- Sanborn Maps

- City Directories
- Biographical Encyclopedias
- Obituary Index
- County & City Histories
- Personal Interviews
- Newspapers
- Utah Historical Society

- LDS Church Archives
- LDS Genealogical Society
- U of U Library
- BYU Library
- USU Library
- SLC Library
- Other

Bibliographical References:

A:Area of Significance

E:Land Use

F:Register Status

Architect/Builder:

Building Type/Style:

Building Materials:

Description of physical appearance & significant architectural features:

Include additions, alterations, ancillary structures, and landscaping if applicable

This is a simple, brick building that has a plain cornice as its only real architectural elaboration.

Statement of Historical Significance:

- | | | | |
|---|---|--|---|
| <input type="checkbox"/> Aboriginal Americans | <input type="checkbox"/> Communication | <input type="checkbox"/> Military | <input type="checkbox"/> Religion |
| <input type="checkbox"/> Agriculture | <input type="checkbox"/> Conservation | <input type="checkbox"/> Mining | <input type="checkbox"/> Science |
| <input type="checkbox"/> Architecture | <input type="checkbox"/> Education | <input type="checkbox"/> Minority Groups | <input type="checkbox"/> Socio-Humanitarian |
| <input type="checkbox"/> The Arts | <input type="checkbox"/> Exploration/Settlement | <input type="checkbox"/> Political | <input type="checkbox"/> Transportation |
| <input type="checkbox"/> Commerce | <input checked="" type="checkbox"/> Industry | <input type="checkbox"/> Recreation | |

This building was constructed in 1913 by the J. P. Smith family to house their printing business. It was one of two buildings on the newly created Federal Avenue.

Researcher: Michael E. Christensen

Site No. 157

Date: August 8, 1978

STRUCTURE/SITE INFORMATION FORM

Street address: 30 East Federal

Plat Bl. Lot

Name of Structure:

T. R. S.

Present Owner: B. W. Evans

UTM:

Owner address: 227 West 2nd North, Logan

Tax #: 06-018-0018

Construction Date: circa 1915

Demolition Date:

Original Use: Commercial

Present Use:

Occupants:

- Single-Family
- Multi-Family
- Public
- Commercial

- Park
- Industrial
- Agricultural

- Vacant
- Religious
- Other

Building Condition:

Integrity:

- Excellent
- Good
- Deteriorated

- Site
- Ruins

- Unaltered
- Minor Alterations
- Major Alterations

Photography:

Date of Slides
Views: Front Side Rear Other

Date of Photographs
Views: Front Side Rear Other

Preliminary Evaluation:

Final Register Status:

- Significant
- Contributory
- Not Contributory
- Intrusion

- National Landmark
- District
- National Register
- Multi-Resource
- State Register
- Thematic

Research Sources:

- Abstract of Title
- Plat Records
- Plat Map
- Tax Card & Photo
- Building Permit
- Sewer Permit
- Sanborn Maps
- City Directories
- Biographical Encyclopedias
- Obituary Index
- County & City Histories
- Personal Interviews
- Newspapers
- Utah Historical Society

- LDS Church Archives
- LDS Genealogical Society
- U of U Library
- BYU Library
- USU Library
- SLC Library
- Other

Bibliographical References:

A:Area of Significance

E:Land Use

F:Register Status

Architect/Builder:

Building Type/Style:

Building Materials:

Description of physical appearance & significant architectural features:

Include additions, alterations, ancillary structures, and landscaping if applicable

This is a plain faced brick building. The upper level is now stucco.

Statement of Historical Significance:

- | | | | |
|---|---|--|---|
| <input type="checkbox"/> Aboriginal Americans | <input type="checkbox"/> Communication | <input type="checkbox"/> Military | <input type="checkbox"/> Religion |
| <input type="checkbox"/> Agriculture | <input type="checkbox"/> Conservation | <input type="checkbox"/> Mining | <input type="checkbox"/> Science |
| <input type="checkbox"/> Architecture | <input type="checkbox"/> Education | <input type="checkbox"/> Minority Groups | <input type="checkbox"/> Socio-Humanitarian |
| <input type="checkbox"/> The Arts | <input type="checkbox"/> Exploration/Settlement | <input type="checkbox"/> Political | <input type="checkbox"/> Transportation |
| <input checked="" type="checkbox"/> Commerce | <input type="checkbox"/> Industry | <input type="checkbox"/> Recreation | |

The original use of this building is not known, however, in approximately 1920 B. F. Evans created a partnership with John W. Cowley, Jr. and started the Evan & Cowley Auto Repairs garage. This would have been very early in this building's history since Federal Avenue was created around 1913.

The building is now a craft shop and TV repair shop.

Researcher: Michael E. Christensen
Date: August 8, 1978

Site No. 158 A-5

STRUCTURE/SITE INFORMATION FORM

Street address: 48 Federal Avenue

Plat Bl. Lot

Name of Structure:

T. R. S.

Present Owner: Gwendolyn Keaton

UTM:

Owner address:

Tax #: 06-018-0019

Construction Date:

Demolition Date:

Original Use: Commercial

Present Use:

Occupants:

- Single-Family
- Multi-Family
- Public
- Commercial

- Park
- Industrial
- Agricultural

- Vacant
- Religious
- Other

Building Condition:

Integrity:

- Excellent
- Good
- Deteriorated

- Site
- Ruins

- Unaltered
- Minor Alterations
- Major Alterations

Photography:

Date of Slides
Views: Front ___ Side ___ Rear ___ Other ___

Date of Photographs
Views: Front ___ Side ___ Rear ___ Other ___

Preliminary Evaluation:

Final Register Status:

- Significant
- Contributory
- Not Contributory
- Intrusion

- National Landmark
- National Register
- State Register
- District
- Multi-Resource
- Thematic

Research Sources:

- Abstract of Title
- Plat Records
- Plat Map
- Tax Card & Photo
- Building Permit
- Sewer Permit
- Sanborn Maps

- City Directories
- Biographical Encyclopedias
- Obituary Index
- County & City Histories
- Personal Interviews
- Newspapers
- Utah Historical Society

- LDS Church Archives
- LDS Genealogical Society
- U of U Library
- BYU Library
- USU Library
- SLC Library
- Other

Bibliographical References:

A:Area of Significance

E:Land Use

F:Register Status

Architect/Builder:

Building Type/Style:

Building Materials:

Description of physical appearance & significant architectural features:

Include additions, alterations, ancillary structures, and landscaping if applicable

This is a one-story brick structure which is very simple in design. The front facade is now stucco with large windows.

Statement of Historical Significance:

- | | | | |
|---|---|--|---|
| <input type="checkbox"/> Aboriginal Americans | <input type="checkbox"/> Communication | <input type="checkbox"/> Military | <input type="checkbox"/> Religion |
| <input type="checkbox"/> Agriculture | <input type="checkbox"/> Conservation | <input type="checkbox"/> Mining | <input type="checkbox"/> Science |
| <input type="checkbox"/> Architecture | <input type="checkbox"/> Education | <input type="checkbox"/> Minority Groups | <input type="checkbox"/> Socio-Humanitarian |
| <input type="checkbox"/> The Arts | <input type="checkbox"/> Exploration/Settlement | <input type="checkbox"/> Political | <input type="checkbox"/> Transportation |
| <input type="checkbox"/> Commerce | <input checked="" type="checkbox"/> Industry | <input type="checkbox"/> Recreation | |

One of the first businesses in the building was a local newspaper the Cache Valley Herald. The history of the newspaper business in Cache Valley is typical of U.S. history in the early 20th century. From 1890 to 1931 two newspapers competed in the valley with expected results of low profits and cut throat competition. In 1931, however, the newspapers had been joined into one under the ownership of Scripps League of Newspapers, a conglomerate owning several newspapers in the West.

We are unable to find the original owner of this structure.

Researcher: Michael E. Christensen

Site No. 159

Date: April 4, 1978

STRUCTURE/SITE INFORMATION FORM

Street address: 41 E. 100 North

Plat A Bl.18 Lot

Name of Structure:

T. R. S.

Present Owner: Walker Bank & Trust

UTM:

Owner address: Main & 2nd South
Salt Lake City 84111

Tax #: 06-018-0006

Construction Date: 1965

Demolition Date:

Original Use:

Occupants:

Present Use:

- Single-Family
- Multi-Family
- Public
- Commercial
- Park
- Industrial
- Agricultural
- Vacant
- Religious
- Other

Building Condition:

Integrity:

- Excellent
- Good
- Deteriorated
- Site
- Ruins
- Unaltered
- Minor Alterations
- Major Alterations

Photography:

Date of Slides
Views: Front Side Rear Other

Date of Photographs
Views: Front Side Rear Other

Preliminary Evaluation:


Final Register Status:

- Significant
- Contributory
- Not Contributory
- Intrusion
- National Landmark
- National Register
- State Register
- District
- Multi-Resource
- Thematic

Research Sources:

- Abstract of Title
- Plat Records
- Plat Map
- Tax Card & Photo
- Building Permit
- Sewer Permit
- Sanborn Maps
- City Directories
- Biographical Encyclopedias
- Obituary Index
- County & City Histories
- Personal Interviews
- Newspapers
- Utah Historical Society
- LDS Church Archives
- LDS Genealogical Society
- U of U Library
- BYU Library
- USU Library
- SLU Library
- Other

Bibliographical References:



Field Use

Register Status

Architect/Builder:

Building Type/Style:

Building Materials:

Description of physical appearance & significant architectural features:
Include additions, alterations, ancillary structures, and landscaping if applicable

Statement of Historical Significance:

- | | | | |
|---|---|--|---|
| <input type="checkbox"/> Aboriginal Americans | <input type="checkbox"/> Communication | <input type="checkbox"/> Military | <input type="checkbox"/> Religion |
| <input type="checkbox"/> Agriculture | <input type="checkbox"/> Conservation | <input type="checkbox"/> Mining | <input type="checkbox"/> Science |
| <input type="checkbox"/> Architecture | <input type="checkbox"/> Education | <input type="checkbox"/> Minority Groups | <input type="checkbox"/> Socio-Humanitarian |
| <input type="checkbox"/> The Arts | <input type="checkbox"/> Exploration/Settlement | <input type="checkbox"/> Political | <input type="checkbox"/> Transportation |
| <input type="checkbox"/> Commerce | <input type="checkbox"/> Industry | <input type="checkbox"/> Recreation | |

Researcher: Michael E. Christensen Site No. 160

Date: August 8, 1978

STRUCTURE/SITE INFORMATION FORM

Street address: 160 North Main Plat Bl. Lot

Name of Structure: Federal Building T. R. S.

Present Owner: UTM:

Owner address: Same Tax #:

Construction Date: 1911 Demolition Date:

Original Use:

Present Use: Occupants:

- Single-Family
- Multi-Family
- Public
- Commercial
- Park
- Industrial
- Agricultural
- Vacant
- Religious
- Other

Building Condition: Integrity:

- Excellent
- Good
- Deteriorated
- Site
- Ruins
- Unaltered
- Minor Alterations
- Major Alterations

Photography:

Date of Slides Views: Front Side Rear Other

Date of Photographs Views: Front Side Rear Other

Preliminary Evaluation:

- Significant
- Contributory
- Not Contributory
- Intrusion

Final Register Status:

- National Landmark
- National Register
- State Register
- District
- Multi-Resource
- Thematic

Research Sources:

- Abstract of Title
- Plat Records
- Plat Map
- Tax Card & Photo
- Building Permit
- Sewer Permit
- Sanborn Maps
- City Directories
- Biographical Encyclopedias
- Obituary Index
- County & City Histories
- Personal Interviews
- Newspapers
- Utah Historical Society
- LDS Church Archives
- LDS Genealogical Society
- U of U Library
- BYU Library
- USU Library
- SLC Library
- Other

Bibliographical References:

A:Area of Significance

E:Land Use

F:Register Status

Architect/Builder:

Building Type/Style:

Building Materials:

Description of physical appearance & significant architectural features:

Include additions, alterations, ancillary structures, and landscaping if applicable

This large, two-story, red brick structure is classical in style, in good condition and virtually unaltered since construction. The top of this flat-roofed building is crowned by a heavy, classical cornice. The windows of the second floor are rectangular but are much smaller than the long, rectangular windows of the first floor. The front entrance is sided by pilasters and topped with a modified Roman arch.

Statement of Historical Significance:

- | | | | |
|--|---|---|---|
| <input type="checkbox"/> Aboriginal Americans | <input type="checkbox"/> Communication | <input type="checkbox"/> Military | <input type="checkbox"/> Religion |
| <input type="checkbox"/> Agriculture | <input type="checkbox"/> Conservation | <input type="checkbox"/> Mining | <input type="checkbox"/> Science |
| <input checked="" type="checkbox"/> Architecture | <input type="checkbox"/> Education | <input type="checkbox"/> Minority Groups | <input type="checkbox"/> Socio-Humanitarian |
| <input type="checkbox"/> The Arts | <input type="checkbox"/> Exploration/Settlement | <input checked="" type="checkbox"/> Political | <input type="checkbox"/> Transportation |
| <input type="checkbox"/> Commerce | <input type="checkbox"/> Industry | <input type="checkbox"/> Recreation | |

This building's style and age are its main features. It has been used since its construction to house public officials' offices first on the federal level and now on the county level.

We are unable to find the original owner of this structure.

Researcher: Michael E. Christensen

Site No. 161 A

Date: July 20, 1978

STRUCTURE/SITE INFORMATION FORM

Street address: 180 North Main

Plat Bl. Lot 5

Name of Structure:

T. R. S.

Present Owner: Patrick Preston

UTM:

Owner address: 3100 North 3200 West, Benson

Tax #: 06-018-0026

Construction Date: 1919

Demolition Date:

Original Use: Commercial Original Owner: Christian Fannesbeck

Present Use:

Occupants:

- Single-Family
- Multi-Family
- Public
- Commercial
- Park
- Industrial
- Agricultural
- Vacant
- Religious
- Other

Building Condition:

Integrity:

- Excellent
- Good
- Deteriorated
- Site
- Ruins
- Unaltered
- Minor Alterations
- Major Alterations

Photography:

Date of Slides
Views: Front Side Rear Other

Date of Photographs
Views: Front Side Rear Other

Preliminary Evaluation:

Final Register Status:

- Significant
- Contributory
- Not Contributory
- Intrusion
- National Landmark
- National Register
- State Register
- District
- Multi-Resource
- Thematic

Research Sources:

- Abstract of Title
- Plat Records
- Plat Map
- Tax Card & Photo
- Building Permit
- Sewer Permit
- Sanborn Maps
- City Directories
- Biographical Encyclopedias
- Obituary Index
- County & City Histories
- Personal Interviews
- Newspapers
- Utah Historical Society
- LDS Church Archives
- LDS Genealogical Society
- U of U Library
- BYU Library
- USU Library
- SLC Library
- Other

Bibliographical References:

A: Area of Significance

E: Land Use

F: Register Status

Architect/Builder:

Building Type/Style:

Building Materials:

Description of physical appearance & significant architectural features:
Include additions, alterations, ancillary structures, and landscaping if applicable

Statement of Historical Significance:

- | | | | |
|---|---|--|---|
| <input type="checkbox"/> Aboriginal Americans | <input type="checkbox"/> Communication | <input type="checkbox"/> Military | <input type="checkbox"/> Religion |
| <input type="checkbox"/> Agriculture | <input type="checkbox"/> Conservation | <input type="checkbox"/> Mining | <input type="checkbox"/> Science |
| <input type="checkbox"/> Architecture | <input type="checkbox"/> Education | <input type="checkbox"/> Minority Groups | <input type="checkbox"/> Socio-Humanitarian |
| <input type="checkbox"/> The Arts | <input type="checkbox"/> Exploration/Settlement | <input type="checkbox"/> Political | <input type="checkbox"/> Transportation |
| <input type="checkbox"/> Commerce | <input checked="" type="checkbox"/> Industry | <input type="checkbox"/> Recreation | |

The Fannesbeck Brothers started a knitting mill operation sometime after 1904 and before 1907 according to the city directories. It was first located on 1st North and moved around 1913 to this Main Street location. They operated until 1943 and then dissolved. The building is now a retail ski equipment store.

Researcher: Michael E. Christensen

Site No. 161B

Date: August 8, 1978

STRUCTURE/SITE INFORMATION FORM

Street address: 176 North Main

Plat Bl. Lot 5

Name of Structure:

T. R. S.

Present Owner: K. D. Palmer

UTM:

Owner address:

Tax #: 06-018-0025

Construction Date: 1915

Demolition Date:

Original Use: Commercial

Present Use:

Occupants:

- Single-Family
- Multi-Family
- Public
- Commercial

- Park
- Industrial
- Agricultural

- Vacant
- Religious
- Other

Building Condition:

Integrity:

- Excellent
- Good
- Deteriorated
- Site
- Ruins

- Unaltered
- Minor Alterations
- Major Alterations

Photography:

Date of Slides
Views: Front___ Side___ Rear___ Other___

Date of Photographs
Views: Front___ Side___ Rear___ Other___

Preliminary Evaluation:

Final Register Status:

- Significant
- Contributory
- Not Contributory
- Intrusion

- National Landmark
- National Register
- State Register
- District
- Multi-Resource
- Thematic

Research Sources:

- Abstract of Title
- Plat Records
- Plat Map
- Tax Card & Photo
- Building Permit
- Sewer Permit
- Sanborn Maps

- City Directories
- Biographical Encyclopedias
- Obituary Index
- County & City Histories
- Personal Interviews
- Newspapers
- Utah Historical Society

- LDS Church Archives
- LDS Genealogical Society
- U of U Library
- BYU Library
- USU Library
- SLC Library
- Other

Bibliographical References:

A:Area of Significance

E:Land Use

F:Register Status

Architect/Builder:

Building Type/Style:

Building Materials:

Description of physical appearance & significant architectural features:

Include additions, alterations, ancillary structures, and landscaping if applicable

This large, two story, brick building has several stores on the main floor and hence has as many alterations. The second floor is basically unchanged. The building is topped with a simple but large Greek cornice.

Statement of Historical Significance:

- | | | | |
|---|---|--|---|
| <input type="checkbox"/> Aboriginal Americans | <input type="checkbox"/> Communication | <input type="checkbox"/> Military | <input type="checkbox"/> Religion |
| <input type="checkbox"/> Agriculture | <input type="checkbox"/> Conservation | <input type="checkbox"/> Mining | <input type="checkbox"/> Science |
| <input type="checkbox"/> Architecture | <input type="checkbox"/> Education | <input type="checkbox"/> Minority Groups | <input type="checkbox"/> Socio-Humanitarian |
| <input type="checkbox"/> The Arts | <input type="checkbox"/> Exploration/Settlement | <input type="checkbox"/> Political | <input type="checkbox"/> Transportation |
| <input checked="" type="checkbox"/> Commerce | <input type="checkbox"/> Industry | <input type="checkbox"/> Recreation | |

This commercial building today houses many businesses as it did at its outset in 1915. The building was constructed by a local general contractor by the name of Nephi Andrews. Some of the early businesses were Palmer's Plumbing (still there), Eliason Sisters, a millinery shop, the Arimo Pool Hall. It is interesting to note that the Logan City Police also had offices here.

We are unable to find the original owner of this structure.

Researcher: Michael E. Christensen

Site No. 162

Date: August 8, 1978

STRUCTURE/SITE INFORMATION FORM

Street address: 198 North Main

Plat Bl. Lot

Name of Structure:

T. R. S.

Present Owner: First Federal Savings

UTM:

Owner address: Same

Tax #:

Construction Date: 1976

Demolition Date:

Original Use:

Present Use:

Occupants:

- Single-Family
- Multi-Family
- Public
- Commercial

- Park
- Industrial
- Agricultural

- Vacant
- Religious
- Other

Building Condition:

Integrity:

- Excellent
- Good
- Deteriorated
- Site
- Ruins

- Unaltered
- Minor Alterations
- Major Alterations

Photography:

Date of Slides
Views: Front Side Rear Other

Date of Photographs
Views: Front Side Rear Other

Preliminary Evaluation:

Final Register Status:

- Significant
- Contributory
- Not Contributory
- Intrusion

- National Landmark
- National Register
- State Register
- District
- Multi-Resource
- Thematic

Research Sources:

- | | | |
|--|---|---|
| <input type="checkbox"/> Abstract of Title | <input type="checkbox"/> City Directories | <input type="checkbox"/> LDS Church Archives |
| <input type="checkbox"/> Plat Records | <input type="checkbox"/> Biographical Encyclopedias | <input type="checkbox"/> LDS Genealogical Society |
| <input type="checkbox"/> Plat Map | <input type="checkbox"/> Obituary Index | <input type="checkbox"/> U of U Library |
| <input type="checkbox"/> Tax Card & Photo | <input type="checkbox"/> County & City Histories | <input type="checkbox"/> BYU Library |
| <input type="checkbox"/> Building Permit | <input type="checkbox"/> Personal Interviews | <input type="checkbox"/> USU Library |
| <input type="checkbox"/> Sewer Permit | <input type="checkbox"/> Newspapers | <input type="checkbox"/> SLC Library |
| <input type="checkbox"/> Sanborn Maps | <input type="checkbox"/> Utah Historical Society | <input type="checkbox"/> Other |

Bibliographical References:

A:Area of Significance

E:Land Use

F:Register Status

Architect/Builder:

Building Type/Style:

Building Materials:

Description of physical appearance & significant architectural features:

Include additions, alterations, ancillary structures, and landscaping if applicable

Statement of Historical Significance:

Aboriginal Americans
 Agriculture
 Architecture
 The Arts
 Commerce

Communication
 Conservation
 Education
 Exploration/Settlement
 Industry

Military
 Mining
 Minority Groups
 Political
 Recreation

Religion
 Science
 Socio-Humanitarian
 Transportation

Researcher: Michael E. Christensen

Site No. 163

Date: July 11, 1978

STRUCTURE/SITE INFORMATION FORM

Street address: 155 Church Avenue

Plat A Bl.18 Lot 4

Name of Structure:

T. R. S.

Present Owner: J. P. Smith

UTM:

Owner address: Same

Tax #:06-018-0020

Construction Date: 1912

Demolition Date:

Original Use: Industrial Original Owner: Logan Knitting Factory

Present Use:

Occupants:

- Single-Family
- Multi-Family
- Public
- Commercial

- Park
- Industrial
- Agricultural

- Vacant
- Religious
- Other

Building Condition:

Integrity:

- Excellent
- Good
- Deteriorated

- Site
- Ruins

- Unaltered
- Minor Alterations
- Major Alterations

Photography:

Date of Slides Views: Front Side Rear Other

Date of Photographs Views: Front Side Rear Other

Preliminary Evaluation:

Final Register Status:

- Significant
- Contributory
- Not Contributory
- Intrusion

- National Landmark
- District
- National Register
- Multi-Resource
- State Register
- Thematic

Research Sources:

- Abstract of Title
- Plat Records
- Plat Map
- Tax Card & Photo
- Building Permit
- Sewer Permit
- Sanborn Maps

- City Directories
- Biographical Encyclopedias
- Obituary Index
- County & City Histories
- Personal Interviews
- Newspapers
- Utah Historical Society

- LDS Church Archives
- LDS Genealogical Society
- U of U Library
- BYU Library
- USU Library
- SLC Library
- Other

Bibliographical References:

A:Area of Significance

E:Land Use

F:Register Status

Architect/Builder:

Building Type/Style:

Building Materials:

Description of physical appearance & significant architectural features:

Include additions, alterations, ancillary structures, and landscaping if applicable

This two story, brick structure is simple in design and void of any real architectural elaborations. Some of the original windows of the second floor have been enclosed by brick. However, most of the building is unaltered except by age.

Statement of Historical Significance:

- | | | | |
|---|---|--|---|
| <input type="checkbox"/> Aboriginal Americans | <input type="checkbox"/> Communication | <input type="checkbox"/> Military | <input type="checkbox"/> Religion |
| <input type="checkbox"/> Agriculture | <input type="checkbox"/> Conservation | <input type="checkbox"/> Mining | <input type="checkbox"/> Science |
| <input type="checkbox"/> Architecture | <input type="checkbox"/> Education | <input type="checkbox"/> Minority Groups | <input type="checkbox"/> Socio-Humanitarian |
| <input type="checkbox"/> The Arts | <input type="checkbox"/> Exploration/Settlement | <input type="checkbox"/> Political | <input type="checkbox"/> Transportation |
| <input type="checkbox"/> Commerce | <input checked="" type="checkbox"/> Industry | <input type="checkbox"/> Recreation | |

This building was first built to accommodate the Logan Knitting Works under the auspices of Joseph Cardon. It has also served as the manufacturing site for Mode O'Day and as part of a junior high school. It presently houses a printer's business and a dance school.

Researcher: Michael E. Christensen

Site No. 164

Date: August 8, 1978

STRUCTURE/SITE INFORMATION FORM

Street address: 31 Federal Avenue

Plat Bl. Lot

Name of Structure:

T. R. S.

Present Owner: Burton Harris

UTM:

Owner address:

Tax #: 06-018-0022

Construction Date:

Demolition Date:

Original Use: Commercial

Present Use:

Occupants:

- Single-Family
- Multi-Family
- Public
- Commercial

- Park
- Industrial
- Agricultural

- Vacant
- Religious
- Other

Building Condition:

Integrity:

- Excellent
- Good
- Deteriorated

- Site
- Ruins

- Unaltered
- Minor Alterations
- Major Alterations

Photography:

Date of Slides
Views: Front Side Rear Other

Date of Photographs
Views: Front Side Rear Other

Preliminary Evaluation:

Final Register Status:

- Significant
- Contributory
- Not Contributory
- Intrusion

- National Landmark
- District
- National Register
- Multi-Resource
- State Register
- Thematic

Research Sources:

- Abstract of Title
- Plat Records
- Plat Map
- Tax Card & Photo
- Building Permit
- Sewer Permit
- Sanborn Maps

- City Directories
- Biographical Encyclopedias
- Obituary Index
- County & City Histories
- Personal Interviews
- Newspapers
- Utah Historical Society

- LDS Church Archives
- LDS Genealogical Society
- U of U Library
- BYU Library
- USU Library
- SLC Library
- Other

Bibliographical References:

A:Area of Significance

E:Land Use

F:Register Status

Architect/Builder:

Building Type/Style:

Building Materials:

Description of physical appearance & significant architectural features:

Include additions, alterations, ancillary structures, and landscaping if applicable

The two-story brick building has a modern facade of stucco, chipped rock. It is simple and void of any elaborations.

Statement of Historical Significance:

- | | | | |
|---|---|--|---|
| <input type="checkbox"/> Aboriginal Americans | <input type="checkbox"/> Communication | <input type="checkbox"/> Military | <input type="checkbox"/> Religion |
| <input type="checkbox"/> Agriculture | <input type="checkbox"/> Conservation | <input type="checkbox"/> Mining | <input type="checkbox"/> Science |
| <input type="checkbox"/> Architecture | <input type="checkbox"/> Education | <input type="checkbox"/> Minority Groups | <input type="checkbox"/> Socio-Humanitarian |
| <input type="checkbox"/> The Arts | <input type="checkbox"/> Exploration/Settlement | <input type="checkbox"/> Political | <input type="checkbox"/> Transportation |
| <input checked="" type="checkbox"/> Commerce | <input type="checkbox"/> Industry | <input type="checkbox"/> Recreation | |

The beginning of this building is unknown, however, the 1917-18 Polk Directory lists this as the location of the Cache Valley Floral Co. Mrs. V. A. Armstrong and Mrs. L. J. Nye advertised choice, cut flower and funeral designs. This could well have been the first business in the building since this street had not been in existence very long.

We are unable to find the original owner of this structure.

B:Town

C:Construction Date

D:Significance

Researcher: Michael E. Christensen

Site No. 164 B

Date: August 8, 1978

STRUCTURE/SITE INFORMATION FORM

Street address: 33 Federal Avenue

Plat Bl. Lot

Name of Structure:

T. R. S.

Present Owner: The Bistro, Inc.

UTM:

Owner address: Same

Tax #: 06-018-0021

Construction Date: circa 1918

Demolition Date:

Original Use: Commercial

Present Use:

Occupants:

- Single-Family
- Multi-Family
- Public
- Commercial

- Park
- Industrial
- Agricultural

- Vacant
- Religious
- Other

Building Condition:

Integrity:

- Excellent
- Good
- Deteriorated

- Site
- Ruins

- Unaltered
- Minor Alterations
- Major Alterations

Photography:

Date of Slides
Views: Front Side Rear Other

Date of Photographs
Views: Front Side Rear Other

Preliminary Evaluation:

Final Register Status:

- Significant
- Contributory
- Not Contributory
- Intrusion

- National Landmark
- District
- National Register
- Multi-Resource
- State Register
- Thematic


Research Sources:

- Abstract of Title
- Plat Records
- Plat Map
- Tax Card & Photo
- Building Permit
- Sewer Permit
- Sanborn Maps

- City Directories
- Biographical Encyclopedias
- Obituary Index
- County & City Histories
- Personal Interviews
- Newspapers
- Utah Historical Society

- LDS Church Archives
- LDS Genealogical Society
- U of U Library
- BYU Library
- USU Library
- SLC Library
- Other

Bibliographical References:



A:Area of Significance

E:Land Use

F:Register Status

Architect/Builder:

Building Type/Style:

Building Materials:

Description of physical appearance & significant architectural features:

Include additions, alterations, ancillary structures, and landscaping if applicable

This brick structure has a wood and stucco facade which is very simple.

Statement of Historical Significance:

- | | | | |
|---|---|--|---|
| <input type="checkbox"/> Aboriginal Americans | <input type="checkbox"/> Communication | <input type="checkbox"/> Military | <input type="checkbox"/> Religion |
| <input type="checkbox"/> Agriculture | <input type="checkbox"/> Conservation | <input type="checkbox"/> Mining | <input type="checkbox"/> Science |
| <input type="checkbox"/> Architecture | <input type="checkbox"/> Education | <input type="checkbox"/> Minority Groups | <input type="checkbox"/> Socio-Humanitarian |
| <input checked="" type="checkbox"/> The Arts | <input type="checkbox"/> Exploration/Settlement | <input type="checkbox"/> Political | <input type="checkbox"/> Transportation |
| <input type="checkbox"/> Commerce | <input type="checkbox"/> Industry | <input type="checkbox"/> Recreation | |

This present day saloon and dance hall was used as a car repair business known as the Central Garage. This appears to have been the first business at this location.

We are unable to find the original owner of this structure.

Researcher: Michael E. Christensen

Site No. 165 A

Date: August 8, 1978

STRUCTURE/SITE INFORMATION FORM

Street address: 23 Federal Avenue

Plat Bl. Lot

Name of Structure:

T. R. S.

Present Owner: Burton Harris

UTM:

Owner address:

Tax #: 06-018-0023

Construction Date:

Demolition Date:

Original Use:

Present Use:

Occupants:

- Single-Family
- Multi-Family
- Public
- Commercial

- Park
- Industrial
- Agricultural

- Vacant
- Religious
- Other

Building Condition:

Integrity:

- Excellent
- Good
- Deteriorated

- Site
- Ruins

- Unaltered
- Minor Alterations
- Major Alterations

Photography:

Date of Slides
Views: Front Side Rear Other

Date of Photographs
Views: Front Side Rear Other

Preliminary Evaluation:

Final Register Status:

- Significant
- Contributory
- Not Contributory
- Intrusion

- National Landmark
- District
- National Register
- Multi-Resource
- State Register
- Thematic

Research Sources:

- Abstract of Title
- Plat Records
- Plat Map
- Tax Card & Photo
- Building Permit
- Sewer Permit
- Sanborn Maps

- City Directories
- Biographical Encyclopedias
- Obituary Index
- County & City Histories
- Personal Interviews
- Newspapers
- Utah Historical Society

- LDS Church Archives
- LDS Genealogical Society
- U of U Library
- BYU Library
- USU Library
- SLC Library
- Other

Bibliographical References:



A:Area of Significance

E:Land Use

F:Register Status

Architect/Builder:

Building Type/Style:

Building Materials:

Description of physical appearance & significant architectural features:

Include additions, alterations, ancillary structures, and landscaping if applicable

Statement of Historical Significance:

- Aboriginal Americans
- Agriculture
- Architecture
- The Arts
- Commerce

- Communication
- Conservation
- Education
- Exploration/Settlement
- Industry

- Military
- Mining
- Minority Groups
- Political
- Recreation

- Religion
- Science
- Socio-Humanitarian
- Transportation

Researcher: Michael E. Christensen

Site No. 165 B

Date: May 25, 1978

STRUCTURE/SITE INFORMATION FORM

Street address: 25 Federal St.

Plat Bl. Lot.

Name of Structure:

T. R. S.

Present Owner: Burton Harris

UTM:

Owner address: Same

Tax #:

Construction Date: 1949

Demolition Date:

Original Use:

Present Use:

Occupants:

- Single-Family
- Multi-Family
- Public
- Commercial

- Park
- Industrial
- Agricultural

- Vacant
- Religious
- Other

Building Condition:

Integrity:

- Excellent
- Good
- Deteriorated

- Site
- Ruins

- Unaltered
- Minor Alterations
- Major Alterations

Photography:

Date of Slides Views: Front Side Rear Other

Date of Photographs Views: Front Side Rear Other

Preliminary Evaluation:

Final Register Status:

- Significant
- Contributory
- Not Contributory
- Intrusion

- National Landmark
- National Register
- State Register
- District
- Multi-Resource
- Thematic

Research Sources:

- Abstract of Title
- Plat Records
- Plat Map
- Tax Card & Photo
- Building Permit
- Sewer Permit
- Sanborn Maps

- City Directories
- Biographical Encyclopedias
- Obituary Index
- County & City Histories
- Personal Interviews
- Newspapers
- Utah Historical Society

- LDS Church Archives
- LDS Genealogical Society
- U of U Library
- BYU Library
- USU Library
- SLIC Library
- Other

Bibliographical References:

A:Area of Significance

E:Land Use

F:Register Status

Architect/Builder:

Building Type/Style:

Building Materials:

Description of physical appearance & significant architectural features:

Include additions, alterations, ancillary structures, and landscaping if applicable

Statement of Historical Significance:

- | | | | |
|---|---|--|---|
| <input type="checkbox"/> Aboriginal Americans | <input type="checkbox"/> Communication | <input type="checkbox"/> Military | <input type="checkbox"/> Religion |
| <input type="checkbox"/> Agriculture | <input type="checkbox"/> Conservation | <input type="checkbox"/> Mining | <input type="checkbox"/> Science |
| <input type="checkbox"/> Architecture | <input type="checkbox"/> Education | <input type="checkbox"/> Minority Groups | <input type="checkbox"/> Socio-Humanitarian |
| <input type="checkbox"/> The Arts | <input type="checkbox"/> Exploration/Settlement | <input type="checkbox"/> Political | <input type="checkbox"/> Transportation |
| <input type="checkbox"/> Commerce | <input type="checkbox"/> Industry | <input type="checkbox"/> Recreation | |

Researcher: Jean Aalona

Site No. 166

Date: October 23, 1978

STRUCTURE/SITE INFORMATION FORM

Street address: 21 Federal Avenue

Plat A Bl. 18 Lot
T. R. S.

Name of Structure: Blazer Financial

UTM:

Present Owner: Burton H. Harris

Tax #: 06-018-0023

Owner address: 925 East 2560 North

Demolition Date:

Construction Date: 1949

Original Use:

Occupants:

Present Use:

- | | | |
|--|---------------------------------------|------------------------------------|
| <input type="checkbox"/> Single-Family | <input type="checkbox"/> Park | <input type="checkbox"/> Vacant |
| <input type="checkbox"/> Multi-Family | <input type="checkbox"/> Industrial | <input type="checkbox"/> Religious |
| <input type="checkbox"/> Public | <input type="checkbox"/> Agricultural | <input type="checkbox"/> Other |
| <input checked="" type="checkbox"/> Commercial | | |

Building Condition:

Integrity:

- | | | |
|--|--------------------------------|---|
| <input type="checkbox"/> Excellent | <input type="checkbox"/> Site | <input type="checkbox"/> Altered |
| <input checked="" type="checkbox"/> Good | <input type="checkbox"/> Ruins | <input checked="" type="checkbox"/> Minor Alterations |
| <input type="checkbox"/> Deteriorated | | <input type="checkbox"/> Major Alterations |

Photography:

Date of Slides _____ Date of Photographs _____
Views: Front _____ Side _____ Rear _____ Other _____

Preliminary Evaluation:


Final Register Status:

- | | | |
|--|--|--|
| <input type="checkbox"/> Significant | <input type="checkbox"/> National Landmark | <input checked="" type="checkbox"/> District |
| <input type="checkbox"/> Contributory | <input type="checkbox"/> National Register | <input type="checkbox"/> Multi-Resource |
| <input checked="" type="checkbox"/> Not Contributory | <input type="checkbox"/> State Register | <input type="checkbox"/> Thematic |
| <input type="checkbox"/> Intrusion | | |

Research Sources:

- | | | |
|---|---|---|
| <input checked="" type="checkbox"/> Abstract of Title | <input type="checkbox"/> City Directories | <input type="checkbox"/> LDS Church Archives |
| <input type="checkbox"/> Plat Records | <input type="checkbox"/> Biographical Encyclopedias | <input type="checkbox"/> LDS Genealogical Society |
| <input type="checkbox"/> Plat Map | <input type="checkbox"/> Chitany Index | <input type="checkbox"/> U of U Library |
| <input type="checkbox"/> Tax Card & Photo | <input type="checkbox"/> County & City Histories | <input type="checkbox"/> BYU Library |
| <input type="checkbox"/> Building Permit | <input type="checkbox"/> Personal Interviews | <input type="checkbox"/> ISU Library |
| <input type="checkbox"/> Sewer Permit | <input type="checkbox"/> Newspapers | <input type="checkbox"/> SLC Library |
| <input type="checkbox"/> Sanborn Maps | <input type="checkbox"/> Utah Historical Society | <input type="checkbox"/> Other |

Bibliographical References:



Area of Significance

E:Land Use F:Register Status

Architect/Builder:

Building Type/Style:

Building Materials:

Description of physical appearance & significant architectural features:

Include additions, alterations, ancillary structures, and landscaping if applicable

Statement of Historical Significance:

- | | | | |
|---|---|--|---|
| <input type="checkbox"/> Aboriginal Americans | <input type="checkbox"/> Communication | <input type="checkbox"/> Military | <input type="checkbox"/> Religion |
| <input type="checkbox"/> Agriculture | <input type="checkbox"/> Conservation | <input type="checkbox"/> Mining | <input type="checkbox"/> Science |
| <input type="checkbox"/> Architecture | <input type="checkbox"/> Education | <input type="checkbox"/> Minority Groups | <input type="checkbox"/> Socio-Humanitarian |
| <input type="checkbox"/> The Arts | <input type="checkbox"/> Exploration/Settlement | <input type="checkbox"/> Political | <input type="checkbox"/> Transportation |
| <input type="checkbox"/> Commerce | <input type="checkbox"/> Industry | <input type="checkbox"/> Recreation | |

Building was not constructed during historic period.

Researcher: Jean Aalona Site No. 168
Date: October 23, 1978

STRUCTURE/SITE INFORMATION FORM

Street address: 55 East 100 North Plat A Bl. 18 Lot
Name of Structure: Blair Air World Travel Service T. R. S.
Present Owner: Russell F. Fjeldsted UTM:
Owner address: 1162 Thrushwood Drive Tax #: 06-018-0004
Construction Date: 1933 Demolition Date:

Original Use:
Present Use: Occupants:

- | | | |
|--|---------------------------------------|------------------------------------|
| <input type="checkbox"/> Single-Family | <input type="checkbox"/> Park | <input type="checkbox"/> Public |
| <input type="checkbox"/> Multi-Family | <input type="checkbox"/> Industrial | <input type="checkbox"/> Religious |
| <input type="checkbox"/> Public | <input type="checkbox"/> Agricultural | <input type="checkbox"/> Other |
| <input checked="" type="checkbox"/> Commercial | | |

Building Condition: Integrity:
 Excellent Site Altered
 Good Ruins Minor Alterations
 Deteriorated Major Alterations

Photography: Date of Photographs
Views: Front Side Rear Other
Views: Front Side Rear Other

Preliminary Evaluation: Final Register Status:
 Significant National Landmark District
 Contributory National Register Multi-Resource
 Not Contributory State Register Thematic
 Intrusion

Research Sources:
 Abstract of Title City Directories US Church Archives
 Plat Records Biographical Encyclopedias US Genealogical Society
 Plat Map Chitany Index U of U Library
 Tax Card & Photo County & City Histories SVU Library
 Building Permit Personal Interviews MSU Library
 Sewer Permit Newspapers SLC Library
 Sanborn Maps Utah Historical Society Other

Bibliographical References:

E:Land Use

F:Register Status

A:Area of Significance

Architect/Builder:

Building Type/Style:

Building Materials:

Description of physical appearance & significant architectural features:
Include additions, alterations, ancillary structures, and landscaping if applicable

Statement of Historical Significance:

- | | | | |
|---|---|--|---|
| <input type="checkbox"/> Aboriginal Americans | <input type="checkbox"/> Communication | <input type="checkbox"/> Military | <input type="checkbox"/> Religion |
| <input type="checkbox"/> Agriculture | <input type="checkbox"/> Conservation | <input type="checkbox"/> Mining | <input type="checkbox"/> Science |
| <input type="checkbox"/> Architecture | <input type="checkbox"/> Education | <input type="checkbox"/> Minority Groups | <input type="checkbox"/> Socio-Humanitarian |
| <input type="checkbox"/> The Arts | <input type="checkbox"/> Exploration/Settlement | <input type="checkbox"/> Political | <input type="checkbox"/> Transportation |
| <input type="checkbox"/> Commerce | <input type="checkbox"/> Industry | <input type="checkbox"/> Recreation | |

Building was not constructed during historic period.

Researcher: Michael E. Christensen

Site No. 169A

Date: Sept. 12, 1978

STRUCTURE/SITE INFORMATION FORM

Street address: 54-56 E. Federal Ave.

Plat Bl. Lot

Name of Structure:

T. R. S.

Present Owner: Bruce Barrett

UTM:

Owner address: c/o Theodore Irvine

Tax #: 06-018-0031

Construction Date:

Demolition Date:

Original Use:

Present Use:

Occupants:

- Single-Family
- Multi-Family
- Public
- Commercial

- Park
- Industrial
- Agricultural

- Vacant
- Religious
- Other

Building Condition:

Integrity:

- Excellent
- Good
- Deteriorated
- Site
- Ruins

- Unaltered
- Minor Alterations
- Major Alterations

Photography:

Date of Slides
Views: Front Side Rear Other

Date of Photographs
Views: Front Side Rear Other

Preliminary Evaluation:

Final Register Status:

- Significant
- Contributory
- Not Contributory
- Intrusion

- National Landmark
- National Register
- State Register
- District
- Multi-Resource
- Thematic

Research Sources:

- Abstract of Title
- Plat Records
- Plat Map
- Tax Card & Photo
- Building Permit
- Sewer Permit
- Sanborn Maps

- City Directories
- Biographical Encyclopedias
- Obituary Index
- County & City Histories
- Personal Interviews
- Newspapers
- Utah Historical Society

- LDS Church Archives
- LDS Genealogical Society
- U of U Library
- BYU Library
- CSU Library
- SIC Library
- Other

Bibliographical References:

A:Area of Significance

E:Land Use

F:Register Status

Architect/Builder:

Building Type/Style:

Building Materials:

Description of physical appearance & significant architectural features:

Include additions, alterations, ancillary structures, and landscaping if applicable

Statement of Historical Significance:

Aboriginal Americans

Agriculture

Architecture

The Arts

Commerce

Communication

Conservation

Education

Exploration/Settlement

Industry

Military

Mining

Minority Groups

Political

Recreation

Religion

Science

Socio-Humanitarian

Transportation

Researcher: Michael E. Christensen

Site No. 170-71

Date: August 8, 1978

STRUCTURE/SITE INFORMATION FORM

Street address: 78 Federal Avenue

Plat Bl. 18 Lot 8

Name of Structure:

T. R. S.

Present Owner: Richard Smith

UTM:

Owner address:

Tax #: 06-018-0032

Construction Date: circa 1920

Demolition Date:

Original Use:

Present Use:

Occupants:

- | | | |
|--|---------------------------------------|------------------------------------|
| <input type="checkbox"/> Single-Family | <input type="checkbox"/> Park | <input type="checkbox"/> Vacant |
| <input type="checkbox"/> Multi-Family | <input type="checkbox"/> Industrial | <input type="checkbox"/> Religious |
| <input type="checkbox"/> Public | <input type="checkbox"/> Agricultural | <input type="checkbox"/> Other |
| <input checked="" type="checkbox"/> Commercial | | |

Building Condition:

Integrity:

- | | | |
|--|--------------------------------|---|
| <input type="checkbox"/> Excellent | <input type="checkbox"/> Site | <input type="checkbox"/> Unaltered |
| <input checked="" type="checkbox"/> Good | <input type="checkbox"/> Ruins | <input checked="" type="checkbox"/> Minor Alterations |
| <input type="checkbox"/> Deteriorated | | <input type="checkbox"/> Major Alterations |

Photography:

Date of Slides
Views: Front__ Side__ Rear__ Other__

Date of Photographs
Views: Front__ Side__ Rear__ Other__

Preliminary Evaluation:

Final Register Status:

- | | | |
|--|--|--|
| <input type="checkbox"/> Significant | <input type="checkbox"/> National Landmark | <input checked="" type="checkbox"/> District |
| <input checked="" type="checkbox"/> Contributory | <input type="checkbox"/> National Register | <input type="checkbox"/> Multi-Resource |
| <input type="checkbox"/> Not Contributory | <input type="checkbox"/> State Register | <input type="checkbox"/> Thematic |
| <input type="checkbox"/> Intrusion | | |

Research Sources:

- | | | |
|---|--|---|
| <input checked="" type="checkbox"/> Abstract of Title | <input checked="" type="checkbox"/> City Directories | <input type="checkbox"/> LDS Church Archives |
| <input type="checkbox"/> Plat Records | <input type="checkbox"/> Biographical Encyclopedias | <input type="checkbox"/> LDS Genealogical Society |
| <input type="checkbox"/> Plat Map | <input type="checkbox"/> Obituary Index | <input type="checkbox"/> U of U Library |
| <input type="checkbox"/> Tax Card & Photo | <input type="checkbox"/> County & City Histories | <input type="checkbox"/> BYU Library |
| <input type="checkbox"/> Building Permit | <input type="checkbox"/> Personal Interviews | <input type="checkbox"/> USU Library |
| <input type="checkbox"/> Sewer Permit | <input type="checkbox"/> Newspapers | <input type="checkbox"/> SLC Library |
| <input type="checkbox"/> Sanborn Maps | <input type="checkbox"/> Utah Historical Society | <input type="checkbox"/> Other |

Bibliographical References:

A:Area of Significance

E:Land Use

F:Register Status

Architect/Builder:

Building Type/Style:

Building Materials:

Description of physical appearance & significant architectural features:

Include additions, alterations, ancillary structures, and landscaping if applicable

This is a one-story, brick building.

Statement of Historical Significance:

- | | | | |
|---|---|--|---|
| <input type="checkbox"/> Aboriginal Americans | <input type="checkbox"/> Communication | <input type="checkbox"/> Military | <input type="checkbox"/> Religion |
| <input type="checkbox"/> Agriculture | <input type="checkbox"/> Conservation | <input type="checkbox"/> Mining | <input type="checkbox"/> Science |
| <input type="checkbox"/> Architecture | <input type="checkbox"/> Education | <input type="checkbox"/> Minority Groups | <input type="checkbox"/> Socio-Humanitarian |
| <input type="checkbox"/> The Arts | <input type="checkbox"/> Exploration/Settlement | <input type="checkbox"/> Political | <input type="checkbox"/> Transportation |
| <input checked="" type="checkbox"/> Commerce | <input type="checkbox"/> Industry | <input type="checkbox"/> Recreation | |

The original use of this building is unknown. It is known that in the 1930's it was used as a location for Trotman and Trotman who were sign painters. It is presently being used as a cold storage business.

We are unable to find the original owner of this structure.

Researcher: Michael E. Christensen

Site No. 172

Date: Sept. 12, 1978

STRUCTURE/SITE INFORMATION FORM

Street address: 145 N. 100 East

Plat Bl. Lot

Name of Structure:

T. R. S.

Present Owner: Clyde Yeates

UTM:

Owner address: Same

Tax #:

Construction Date: 1975

Demolition Date:

Original Use:

Present Use:

Occupants:

- Single-Family
- Multi-Family
- Public
- Commercial

- Park
- Industrial
- Agricultural

- Vacant
- Religious
- Other

Building Condition:

Integrity:

- Excellent
- Good
- Deteriorated

- Site
- Ruins

- Unaltered
- Minor Alterations
- Major Alterations

Photography:

Date of Slides
Views: Front Side Rear Other

Date of Photographs
Views: Front Side Rear Other

Preliminary Evaluation:

Final Register Status:

- Significant
- Contributory
- Not Contributory
- Intrusion

- National Landmark
- National Register
- State Register
- District
- Multi-Resource
- Thematic

Research Sources:

- Abstract of Title
- Plat Records
- Plat Map
- Tax Card & Photo
- Building Permit
- Sewer Permit
- Sanborn Maps

- City Directories
- Biographical Encyclopedias
- Obituary Index
- County & City Histories
- Personal Interviews
- Newspapers
- Utah Historical Society

- LDS Church Archives
- LDS Genealogical Society
- U of U Library
- BYU Library
- USU Library
- SLIC Library
- Other

Bibliographical References:

Areas of Significance

F:Land Use

F:Register Status

Architect/Builder:

Building Type/Style:

Building Materials:

Description of physical appearance & significant architectural features:
Include additions, alterations, ancillary structures, and landscaping if applicable

Statement of Historical Significance:

Aboriginal Americans
 Agriculture
 Architecture
 The Arts
 Commerce

Communication
 Conservation
 Education
 Exploration/Settlement
 Industry

Military
 Mining
 Minority Groups
 Political
 Recreation

Religion
 Science
 Socio-humanitarian
 Transportation

Researcher: Michael E. Christensen

Site No. 173

Date: Sept. 12, 1978

STRUCTURE/SITE INFORMATION FORM

Street address: 129 North 1st East

Plat A Bl. 18 Lot 8

Name of Structure:

T. R. S.

Present Owner: J. J. Platt

UTM:

Owner address: Same

Tax #: 06-018-0034

Construction Date: 1901-1904

Demolition Date:

Original Use: Home

Original Owner: Christian C. Lee

Present Use:

Occupants:

- Single-Family
- Multi-Family
- Public
- Commercial

- Park
- Industrial
- Agricultural

- Vacant
- Religious
- Other

Building Condition:

Integrity:

- Excellent
- Good
- Deteriorated
- Site
- Ruins

- Unaltered
- Minor Alterations
- Major Alterations

Photography:

Date of Slides Views: Front Side Rear Other

Date of Photographs Views: Front Side Rear Other

Preliminary Evaluation:

Final Register Status:

- Significant
- Contributory
- Not Contributory
- Intrusion

- National Landmark
- National Register
- State Register
- District
- Multi-Resource
- Thematic


Research Sources:

- Abstract of Title
- Plat Records
- Plat Map
- Tax Card & Photo
- Building Permit
- Sewer Permit
- Sanborn Maps

- City Directories
- Biographical Encyclopedias
- Obituary Index
- County & City Histories
- Personal Interviews
- Newspapers
- Utah Historical Society

- LDS Church Archives
- LDS Genealogical Society
- U of U Library
- BYU Library
- CSU Library
- SIC Library
- Other

Bibliographical References:



Architect/Builder:

Building Type/Style:

Building Materials:

Description of physical appearance & significant architectural features:
Include additions, alterations, ancillary structures, and landscaping if applicable

This one and one-half story house is Victorian in style and has recently been converted into a restaurant.

51

Statement of Historical Significance:

- | | | | |
|--|---|--|---|
| <input type="checkbox"/> Aboriginal Americans | <input type="checkbox"/> Communication | <input type="checkbox"/> Military | <input type="checkbox"/> Religion |
| <input type="checkbox"/> Agriculture | <input type="checkbox"/> Conservation | <input type="checkbox"/> Mining | <input type="checkbox"/> Science |
| <input checked="" type="checkbox"/> Architecture | <input type="checkbox"/> Education | <input type="checkbox"/> Minority Groups | <input type="checkbox"/> Socio-Humanitarian |
| <input type="checkbox"/> The Arts | <input type="checkbox"/> Exploration/Settlement | <input type="checkbox"/> Political | <input type="checkbox"/> Transportation |
| <input type="checkbox"/> Commerce | <input type="checkbox"/> Industry | <input type="checkbox"/> Recreation | |

The age and style of the home are significant.

Researcher: Michael E. Christensen

Site No. 174-175

Date: Sept. 12, 1978

STRUCTURE/SITE INFORMATION FORM

Street address: 85 East 1st North

Plat Bl. Lot

Name of Structure:

T. R. S.

Present Owner: Episcopal Diocese of Utah

UTM:

Owner address: 231 East 1st South

Tax #:

Construction Date: 1909

Demolition Date:

Original Use: Church

Original Owner: Episcopal Diocese of Utah

Present Use:

Occupants:

- Single-Family
- Multi-Family
- Public
- Commercial

- Park
- Industrial
- Agricultural

- Vacant
- Religious
- Other

Building Condition:

Integrity:

- Excellent
- Good
- Deteriorated

- Site
- Ruins

- Unaltered
- Minor Alterations
- Major Alterations

Photography:

Date of Slides
Views: Front Side Rear Other

Date of Photographs
Views: Front Side Rear Other

Preliminary Evaluation:

- Significant
- Contributory
- Not Contributory
- Intrusion

Final Register Status:

- National Landmark
- District
- National Register
- Multi-Resource
- State Register
- Thematic

Research Sources:

- Abstract of Title
- Plat Records
- Plat Map
- Tax Card & Photo
- Building Permit
- Sewer Permit
- Sanborn Maps

- City Directories
- Biographical Encyclopedias
- Obituary Index
- County & City Histories
- Personal Interviews
- Newspapers
- Utah Historical Society

- LDS Church Archives
- LDS Genealogical Society
- U of U Library
- BYU Library
- CSU Library
- SLU Library
- Other

Bibliographical References:

A:Area of Significance

B:Land Use

C:Register Status

Architect/Builder:

Building Type/Style:

Building Materials:

Description of physical appearance & significant architectural features:

Include additions, alterations, ancillary structures, and landscaping if applicable

Virtually unchanged in its external appearance since construction in 1909. The building lot was secured in 1907; construction started in 1908; church and vicarage completed in 1909 and the church was consecrated in 1909.

Total cost: \$19,068.59.

Statement of Historical Significance:

- | | | | |
|---|---|--|--|
| <input type="checkbox"/> Aboriginal Americans | <input type="checkbox"/> Communication | <input type="checkbox"/> Military | <input checked="" type="checkbox"/> Religion |
| <input type="checkbox"/> Agriculture | <input type="checkbox"/> Conservation | <input type="checkbox"/> Mining | <input type="checkbox"/> Science |
| <input type="checkbox"/> Architecture | <input type="checkbox"/> Education | <input type="checkbox"/> Minority Groups | <input type="checkbox"/> Socio-Humanitarian |
| <input type="checkbox"/> The Arts | <input type="checkbox"/> Exploration/Settlement | <input type="checkbox"/> Political | <input type="checkbox"/> Transportation |
| <input type="checkbox"/> Commerce | <input type="checkbox"/> Industry | <input type="checkbox"/> Recreation | |

Built for the associate mission of Revs. Paul Jones and Donald Kent Johnston, as the prospectus said: "House: Planned to meet the social needs of a college town, by providing a library, rooms for reading, games, club meetings, and informal gatherings and also shower baths. Need: There are one thousand young men in the Logan colleges and yet no one has a place where they may go freely to spend leisure time. The city has no library or reading room open in the evening. Places of bad influence are numerous."

Researcher: Michael E. Christensen Site No. 176
Date: August 8, 1978

STRUCTURE/SITE INFORMATION FORM

Street address: 69 East 1st North Plata Bl. 18 Lot 8
Name of Structure: T. R. S.
Present Owner: R. G. Harston UTM:
Owner address: Tax #: 06-018-0001
Construction Date: 1904 circa Demolition Date:
Original Use: Original Owner: D. C. Budge

Present Use: Occupants:
 Single-Family Park Vacant
 Multi-Family Industrial Religious
 Public Agricultural Other
 Commercial

Building Condition: Integrity:
 Excellent Site Unaltered
 Good Ruins Minor Alterations
 Deteriorated Major Alterations

Photography:
Date of Slides Date of Photographs
Views: Front Side Rear Other Views: Front Side Rear Other

Preliminary Evaluation: Final Register Status:
 Significant National Landmark District
 Contributory National Register Multi-Resource
 Not Contributory State Register Thematic
 Intrusion

Research Sources:
 Abstract of Title City Directories LDS Church Archives
 Plat Records Biographical Encyclopedias LDS Genealogical Society
 Plat Map Obituary Index U of U Library
 Tax Card & Photo County & City Histories BYU Library
 Building Permit Personal Interviews USU Library
 Sewer Permit Newspapers SLC Library
 Sanborn Maps Utah Historical Society Other

Bibliographical References:

A:Area of Significance

E:Land Use

F:Register Status

Architect/Builder:

Building Type/Style:

Building Materials:

Description of physical appearance & significant architectural features:

Include additions, alterations, ancillary structures, and landscaping if applicable

This is a one and one-half story, painted brick with a prominent hipped gable in the front.

Statement of Historical Significance:

- | | | | |
|--|---|--|---|
| <input type="checkbox"/> Aboriginal Americans | <input type="checkbox"/> Communication | <input type="checkbox"/> Military | <input type="checkbox"/> Religion |
| <input type="checkbox"/> Agriculture | <input type="checkbox"/> Conservation | <input type="checkbox"/> Mining | <input type="checkbox"/> Science |
| <input checked="" type="checkbox"/> Architecture | <input type="checkbox"/> Education | <input type="checkbox"/> Minority Groups | <input type="checkbox"/> Socio-Humanitarian |
| <input type="checkbox"/> The Arts | <input type="checkbox"/> Exploration/Settlement | <input type="checkbox"/> Political | <input type="checkbox"/> Transportation |
| <input type="checkbox"/> Commerce | <input type="checkbox"/> Industry | <input type="checkbox"/> Recreation | |

This home was occupied by David C. Budge, the first medical doctor in Logan after Oliver Ormsby. D. C. Budge was responsible for the first hospital in Logan. He lived in this house as early as 1904 and perhaps earlier. The house is significant for its age and owner.

Researcher: Michael E. Christensen

Site No. 177

Date: Sept. 12, 1978

STRUCTURE/SITE INFORMATION FORM

Street address: 67 E. 100 North

Plat Bl. Lot

Name of Structure:

T. R. S.

Present Owner: Federal Land Bank

UTM:

Owner address:

Tax #: 06-018-0018

Construction Date:

Demolition Date:

Original Use:

Original Owner:

Present Use:

Occupants:

- Single-Family
- Multi-Family
- Public
- Commercial

- Park
- Industrial
- Agricultural

- Vacant
- Religious
- Other

Building Condition:

Integrity:

- Excellent
- Good
- Deteriorated

- Site
- Ruins

- Unaltered
- Minor Alterations
- Major Alterations

Photography:

Date of Slides
Views: Front Side Rear Other

Date of Photographs
Views: Front Side Rear Other

Preliminary Evaluation:

Final Register Status:

- Significant
- Contributory
- Not Contributory
- Intrusion

- National Landmark
- National Register
- State Register
- District
- Multi-Resource
- Thematic

Research Sources:

- Abstract of Title
- Plat Records
- Plat Map
- Tax Card & Photos
- Building Permit
- Sewer Permit
- Sanborn Maps
- City Directories
- Biographical Encyclopedias
- Obituary Index
- County & City Histories
- Personal Interviews
- Newspapers
- Utah Historical Society

- LDS Church Archives
- LDS Genealogical Society
- U of U Library
- BYU Library
- USU Library
- SLC Library
- Other

Bibliographical References:

A:Area of Significance

E:Land Use

F:Register Status

Architect/Builder:

Building Type/Style:

Building Materials:

Description of physical appearance & significant architectural features:

Include additions, alterations, ancillary structures, and landscaping if applicable

Statement of Historical Significance:

- | | | | |
|---|---|--|---|
| <input type="checkbox"/> Aboriginal Americans | <input type="checkbox"/> Communication | <input type="checkbox"/> Military | <input type="checkbox"/> Religion |
| <input type="checkbox"/> Agriculture | <input type="checkbox"/> Conservation | <input type="checkbox"/> Mining | <input type="checkbox"/> Science |
| <input type="checkbox"/> Architecture | <input type="checkbox"/> Education | <input type="checkbox"/> Minority Groups | <input type="checkbox"/> Socio-Humanitarian |
| <input type="checkbox"/> The Arts | <input type="checkbox"/> Exploration/Settlement | <input type="checkbox"/> Political | <input type="checkbox"/> Transportation |
| <input type="checkbox"/> Commerce | <input type="checkbox"/> Industry | <input type="checkbox"/> Recreation | |

Researcher: Michael E. Christensen

Site No. 178A

Date: August 14, 1978

STRUCTURE/SITE INFORMATION FORM

Street address: 55 East 1st North

Plat Bl. Lot

Name of Structure:

T. R. S.

Present Owner: Russell F. Fjeldsted

UTM:

Owner address: 1162 Thrushwood, Logan

Tax #:

Construction Date: circa 1904

Demolition Date:

Original Use: Commercial

Present Use:

Occupants:

- | | | |
|--|---------------------------------------|------------------------------------|
| <input type="checkbox"/> Single-Family | <input type="checkbox"/> Park | <input type="checkbox"/> Vacant |
| <input type="checkbox"/> Multi-Family | <input type="checkbox"/> Industrial | <input type="checkbox"/> Religious |
| <input type="checkbox"/> Public | <input type="checkbox"/> Agricultural | <input type="checkbox"/> Other |
| <input checked="" type="checkbox"/> Commercial | | |

Building Condition:

Integrity:

- | | | |
|---------------------------------------|--------------------------------|---|
| <input type="checkbox"/> Excellent | <input type="checkbox"/> Site | <input type="checkbox"/> Unaltered |
| <input type="checkbox"/> Good | <input type="checkbox"/> Ruins | <input type="checkbox"/> Minor Alterations |
| <input type="checkbox"/> Deteriorated | | <input checked="" type="checkbox"/> Major Alterations |

Photography:

Date of Slides
Views: Front ___ Side ___ Rear ___ Other ___

Date of Photographs
Views: Front ___ Side ___ Rear ___ Other ___

Preliminary Evaluation:


Final Register Status:

- | | | |
|--|--|--|
| <input type="checkbox"/> Significant | <input type="checkbox"/> National Landmark | <input checked="" type="checkbox"/> District |
| <input type="checkbox"/> Contributory | <input type="checkbox"/> National Register | <input type="checkbox"/> Multi-Resource |
| <input checked="" type="checkbox"/> Not Contributory | <input type="checkbox"/> State Register | <input type="checkbox"/> Thematic |
| <input type="checkbox"/> Intrusion | | |

Research Sources:

- | | | |
|--|---|---|
| <input type="checkbox"/> Abstract of Title | <input type="checkbox"/> City Directories | <input type="checkbox"/> LDS Church Archives |
| <input type="checkbox"/> Plat Records | <input type="checkbox"/> Biographical Encyclopedias | <input type="checkbox"/> LDS Genealogical Society |
| <input type="checkbox"/> Plat Map | <input type="checkbox"/> Obituary Index | <input type="checkbox"/> U of U Library |
| <input type="checkbox"/> Tax Card & Photo | <input type="checkbox"/> County & City Histories | <input type="checkbox"/> BYU Library |
| <input type="checkbox"/> Building Permit | <input type="checkbox"/> Personal Interviews | <input type="checkbox"/> USU Library |
| <input type="checkbox"/> Sewer Permit | <input type="checkbox"/> Newspapers | <input type="checkbox"/> SLIC Library |
| <input type="checkbox"/> Sanborn Maps | <input type="checkbox"/> Utah Historical Society | <input type="checkbox"/> Other |

Bibliographical References:



A:Area of Significance

E:Land Use

F:Register Status

Architect/Builder:

Building Type/Style:

Building Materials:

Description of physical appearance & significant architectural features:
Include additions, alterations, ancillary structures, and landscaping if applicable

Statement of Historical Significance:

- | | | | |
|---|---|--|---|
| <input type="checkbox"/> Aboriginal Americans | <input type="checkbox"/> Communication | <input type="checkbox"/> Military | <input type="checkbox"/> Religion |
| <input type="checkbox"/> Agriculture | <input type="checkbox"/> Conservation | <input type="checkbox"/> Mining | <input type="checkbox"/> Science |
| <input type="checkbox"/> Architecture | <input type="checkbox"/> Education | <input type="checkbox"/> Minority Groups | <input type="checkbox"/> Socio-Humanitarian |
| <input type="checkbox"/> The Arts | <input type="checkbox"/> Exploration/Settlement | <input type="checkbox"/> Political | <input type="checkbox"/> Transportation |
| <input type="checkbox"/> Commerce | <input type="checkbox"/> Industry | <input type="checkbox"/> Recreation | |

Researcher: Michael E. Christensen

Site No. 178B

Date: August 11, 1978

STRUCTURE/SITE INFORMATION FORM

Street address: 53 East 1st North

Plat Bl. Lot

Name of Structure:

T. R. S.

Present Owner: Russell F. Fjeldsted

UTM:

Owner address: 1162 Thrushwood, Logan

Tax #:

Construction Date: circa 1904

Demolition Date:

Original Use: Commercial

Present Use:

Occupants:

- | | | |
|--|---------------------------------------|------------------------------------|
| <input type="checkbox"/> Single-Family | <input type="checkbox"/> Park | <input type="checkbox"/> Vacant |
| <input type="checkbox"/> Multi-Family | <input type="checkbox"/> Industrial | <input type="checkbox"/> Religious |
| <input type="checkbox"/> Public | <input type="checkbox"/> Agricultural | <input type="checkbox"/> Other |
| <input checked="" type="checkbox"/> Commercial | | |

Building Condition:

Integrity:

- | | | |
|---------------------------------------|--------------------------------|---|
| <input type="checkbox"/> Excellent | <input type="checkbox"/> Site | <input type="checkbox"/> Unaltered |
| <input type="checkbox"/> Good | <input type="checkbox"/> Ruins | <input type="checkbox"/> Minor Alterations |
| <input type="checkbox"/> Deteriorated | | <input checked="" type="checkbox"/> Major Alterations |

Photography:

Date of Slides
Views: Front ___ Side ___ Rear ___ Other ___

Date of Photographs
Views: Front ___ Side ___ Rear ___ Other ___

Preliminary Evaluation:


Final Register Status:

- | | | |
|--|--|--|
| <input type="checkbox"/> Significant | <input type="checkbox"/> National Landmark | <input checked="" type="checkbox"/> District |
| <input type="checkbox"/> Contributory | <input type="checkbox"/> National Register | <input type="checkbox"/> Multi-Resource |
| <input checked="" type="checkbox"/> Not Contributory | <input type="checkbox"/> State Register | <input type="checkbox"/> Thematic |
| <input type="checkbox"/> Intrusion | | |

Research Sources:

- | | | |
|--|---|---|
| <input type="checkbox"/> Abstract of Title | <input type="checkbox"/> City Directories | <input type="checkbox"/> LDS Church Archives |
| <input type="checkbox"/> Plat Records | <input type="checkbox"/> Biographical Encyclopedias | <input type="checkbox"/> LDS Genealogical Society |
| <input type="checkbox"/> Plat Map | <input type="checkbox"/> Obituary Index | <input type="checkbox"/> U of U Library |
| <input type="checkbox"/> Tax Card & Photo | <input type="checkbox"/> County & City Histories | <input type="checkbox"/> BYU Library |
| <input type="checkbox"/> Building Permit | <input type="checkbox"/> Personal Interviews | <input type="checkbox"/> USU Library |
| <input type="checkbox"/> Sewer Permit | <input type="checkbox"/> Newspapers | <input type="checkbox"/> SLIC Library |
| <input type="checkbox"/> Sanborn Maps | <input type="checkbox"/> Utah Historical Society | <input type="checkbox"/> Other |

Bibliographical References:



A:Area of Significance

E:Land Use

F:Register Status

Architect/Builder:

Building Type/Style:

Building Materials:

Description of physical appearance & significant architectural features:

Include additions, alterations, ancillary structures, and landscaping if applicable

Statement of Historical Significance:

Aboriginal Americans
 Agriculture
 Architecture
 The Arts
 Commerce

Communication
 Conservation
 Education
 Exploration/Settlement
 Industry

Military
 Mining
 Minority Groups
 Political
 Recreation

Religion
 Science
 Socio-Humanitarian
 Transportation

Researcher: Michael E. Christensen

Site No. 179

Date: August 8, 1978

STRUCTURE/SITE INFORMATION FORM

Street address: 110 North 1st East

Plat A Bl.17 Lot

Name of Structure:

T. R. S.

Present Owner: Margaret H. Cragun c/o Dr. Richard Baker

UTM:

Owner address: 110 North 1st East, Logan

Tax #: 06-066-0009

Construction Date: 1953

Demolition Date:

Original Use:

Present Use:

Occupants:

- Single-Family
- Multi-Family
- Public
- Commercial
- Park
- Industrial
- Agricultural
- Vacant
- Religious
- Other

Building Condition:

Integrity:

- Excellent
- Good
- Deteriorated
- Site
- Ruins
- Unaltered
- Minor Alterations
- Major Alterations

Photography:

Date of Slides
Views: Front ___ Side ___ Rear ___ Other ___

Date of Photographs
Views: Front ___ Side ___ Rear ___ Other ___

Preliminary Evaluation:

Final Register Status:

- Significant
- Contributory
- Not Contributory
- Intrusion
- National Landmark
- National Register
- State Register
- District
- Multi-Resource
- Thematic

Research Sources:

- Abstract of Title
- Plat Records
- Plat Map
- Tax Card & Photo
- Building Permit
- Sewer Permit
- Sanborn Maps
- City Directories
- Biographical Encyclopedias
- Obituary Index
- County & City Histories
- Personal Interviews
- Newspapers
- Utah Historical Society
- LDS Church Archives
- LDS Genealogical Society
- U of U Library
- BYU Library
- USU Library
- SLC Library
- Other

Bibliographical References:

A:Area of Significance

E:Land Use

F:Register Status

Architect/Builder:

Building Type/Style:

Building Materials:

Description of physical appearance & significant architectural features:

Include additions, alterations, ancillary structures, and landscaping if applicable

Statement of Historical Significance:

- Aboriginal Americans
- Agriculture
- Architecture
- The Arts
- Commerce

- Communication
- Conservation
- Education
- Exploration/Settlement
- Industry

- Military
- Mining
- Minority Groups
- Political
- Recreation

- Religion
- Science
- Socio-Humanitarian
- Transportation

B:Town

C:Construction Date

D:Significance

Researcher: Michael E. Christensen

Site No. 180

Date: Sept. 12, 1978

STRUCTURE/SITE INFORMATION FORM

Street address: 130 North 100 East

Plat A Bl. 17 Lot 4

Name of Structure:

T. R. S.

Present Owner: R. Fred Von Niederhausen

UTM:

Owner address: Same

Tax #:

Construction Date: 1897

Demolition Date:

Original Use:

Original Owner:

Present Use:

Occupants:

- Single-Family
- Multi-Family
- Public
- Commercial

- Park
- Industrial
- Agricultural

- Vacant
- Religious
- Other

Building Condition:

Integrity:

- Excellent
- Good
- Deteriorated

- Site
- Ruins

- Unaltered
- Minor Alterations
- Major Alterations

Photography:

Date of Slides Views: Front Side Rear Other

Date of Photographs Views: Front Side Rear Other

Preliminary Evaluation:

Final Register Status:

- Significant
- Contributory
- Not Contributory
- Intrusion

- National Landmark
- National Register
- State Register
- District
- Multi-Resource
- Thematic

Research Sources:

- Abstract of Title
- Plat Records
- Plat Map
- Tax Card & Photo
- Building Permit
- Sewer Permit
- Sanborn Maps
- City Directories
- Biographical Encyclopedias
- Obituary Index
- County & City Histories
- Personal Interviews
- Newspapers
- Utah Historical Society

- LDS Church Archives
- LDS Genealogical Society
- U of U Library
- BYU Library
- USU Library
- SLIC Library
- Other

Bibliographical References:

A:Area of Significance

E:Land Use

F:Register Status

Architect/Builder:

Building Type/Style:

Building Materials:

Description of physical appearance & significant architectural features:

Include additions, alterations, ancillary structures, and landscaping if applicable

The home, built in the 1890's, is a good but simple example of Victorian architecture. It is a medium sized wood frame house that has many elements of the Victorian style: a bay window, bracketing, and a variety of planes.

Statement of Historical Significance:

- Aboriginal Americans
- Agriculture
- Architecture
- The Arts
- Commerce
- Communication
- Conservation
- Education
- Exploration/Settlement
- Industry
- Military
- Mining
- Minority Groups
- Political
- Recreation
- Religion
- Science
- Socio-Humanitarian
- Transportation

The style of architecture and the age of the home gives the home significance.

We are unable to find the original owner of this structure.

Researcher: Michael E. Christensen

Site No. 180 B

Date: Sept. 12, 1978

STRUCTURE/SITE INFORMATION FORM

Street address: 130 1/2 North 1st East

Plat A Bl. 17 Lot

Name of Structure:

T. R. S.

Present Owner: John Wykle

UTM:

Owner address: c/o Virginia Willison
675 South Main

Tax #: 06-006-0010

Construction Date: 1921

Demolition Date:

Original Use:

Original Owner: J.W. Wilkinson

Present Use:

Occupants:

- | | | |
|--|---------------------------------------|------------------------------------|
| <input type="checkbox"/> Single-Family | <input type="checkbox"/> Park | <input type="checkbox"/> Vacant |
| <input type="checkbox"/> Multi-Family | <input type="checkbox"/> Industrial | <input type="checkbox"/> Religious |
| <input type="checkbox"/> Public | <input type="checkbox"/> Agricultural | <input type="checkbox"/> Other |
| <input type="checkbox"/> Commercial | | |

Building Condition:

Integrity:

- | | | |
|--|--------------------------------|---|
| <input type="checkbox"/> Excellent | <input type="checkbox"/> Site | <input checked="" type="checkbox"/> Unaltered |
| <input checked="" type="checkbox"/> Good | <input type="checkbox"/> Ruins | <input type="checkbox"/> Minor Alterations |
| <input type="checkbox"/> Deteriorated | | <input type="checkbox"/> Major Alterations |

Photography:

Date of Slides
Views: Front ___ Side ___ Rear ___ Other ___

Date of Photographs
Views: Front ___ Side ___ Rear ___ Other ___

Preliminary Evaluation:

Final Register Status:

- | | | |
|--|---|--|
| <input type="checkbox"/> Significant | <input type="checkbox"/> National Landmark | <input checked="" type="checkbox"/> District |
| <input checked="" type="checkbox"/> Contributory | <input checked="" type="checkbox"/> National Register | <input type="checkbox"/> Multi-Resource |
| <input type="checkbox"/> Not Contributory | <input type="checkbox"/> State Register | <input type="checkbox"/> Thematic |
| <input type="checkbox"/> Intrusion | | |

Research Sources:

- | | | |
|--|---|---|
| <input type="checkbox"/> Abstract of Title | <input type="checkbox"/> City Directories | <input type="checkbox"/> LDS Church Archives |
| <input type="checkbox"/> Plat Records | <input type="checkbox"/> Biographical Encyclopedias | <input type="checkbox"/> LDS Genealogical Society |
| <input type="checkbox"/> Plat Map | <input type="checkbox"/> Obituary Index | <input type="checkbox"/> U of U Library |
| <input type="checkbox"/> Tax Card & Photo | <input type="checkbox"/> County & City Histories | <input type="checkbox"/> BYU Library |
| <input type="checkbox"/> Building Permit | <input type="checkbox"/> Personal Interviews | <input type="checkbox"/> USU Library |
| <input type="checkbox"/> Sewer Permit | <input type="checkbox"/> Newspapers | <input type="checkbox"/> SLC Library |
| <input type="checkbox"/> Sanborn Maps | <input type="checkbox"/> Utah Historical Society | <input type="checkbox"/> Other |

Bibliographical References:

A:Area of Significance

F:Land Use

F:Register Status

Architect/Builder:

Building Type/Style:

Building Materials:

Description of physical appearance & significant architectural features:

Include additions, alterations, ancillary structures, and landscaping if applicable

One story bungalow, stucco.

Statement of Historical Significance:

- | | | | |
|--|---|--|---|
| <input type="checkbox"/> Aboriginal Americans | <input type="checkbox"/> Communication | <input type="checkbox"/> Military | <input type="checkbox"/> Religion |
| <input type="checkbox"/> Agriculture | <input type="checkbox"/> Conservation | <input type="checkbox"/> Mining | <input type="checkbox"/> Science |
| <input checked="" type="checkbox"/> Architecture | <input type="checkbox"/> Education | <input type="checkbox"/> Minority Groups | <input type="checkbox"/> Socio-humanitarian |
| <input type="checkbox"/> The Arts | <input type="checkbox"/> Exploration/Settlement | <input type="checkbox"/> Political | <input type="checkbox"/> Transportation |
| <input type="checkbox"/> Commerce | <input type="checkbox"/> Industry | <input type="checkbox"/> Recreation | |

The home is significant because of its age.

Researcher: Michael E. Christensen

Site No. 181

Date: Sept. 12, 1978

STRUCTURE/SITE INFORMATION FORM

Street address: 138 North 100 East

Plat A Bl. 17 Lot 4

Name of Structure:

T. R. S.

Present Owner: Norma T. Norris

UTM:

Owner address: 710 Belmont
Caldwell, ID 83605

Tax #: 06-006-0012

Original Use: 1897

Original Owner:

Occupants:

Present Use:

- Single-Family
- Multi-Family
- Public
- Commercial

- Park
- Industrial
- Agricultural

- Vacant
- Religious
- Other

Building Condition:

- Excellent
- Good
- Deteriorated
- Site
- Ruins

Integrity:

- Unaltered
- Minor Alterations
- Major Alterations

Photography:

Date of Slides
Views: Front Side Rear Other

Date of Photographs
Views: Front Side Rear Other

Preliminary Evaluation:

- Significant
- Contributory
- Not Contributory
- Intrusion


Final Register Status:

- National Landmark
- National Register
- State Register
- District
- Multi-Resource
- Thematic

Research Sources:

- Abstract of Title
- Plat Records
- Plat Map
- Tax Card & Photos
- Building Permit
- Sewer Permit
- Sanborn Maps
- City Directories
- Biographical Encyclopedias
- Obituary Index
- County & City Histories
- Personal Interviews
- Newspapers
- Utah Historical Society
- LDS Church Archives
- LDS Genealogical Society
- U of U Library
- BYU Library
- USU Library
- SLC Library
- Other

Bibliographical References:



Area of Significance

E:Land Use

F:Register Status

Architect/Builder:

Building Type/Style:

Building Materials:

Description of physical appearance & significant architectural features:

Include additions, alterations, ancillary structures, and landscaping if applicable

Simple Victorian architecture was very popular in Logan in the last two decades of the nineteenth century. The home is a basic L-form with such Victorian embellishments as bracketing, bay windows, detailing and above all, a general variety to all features. This wood frame structure is painted white and has a porch highlighting the front.

Statement of Historical Significance:

- | | | | |
|--|---|--|---|
| <input type="checkbox"/> Aboriginal Americans | <input type="checkbox"/> Communication | <input type="checkbox"/> Military | <input type="checkbox"/> Religion |
| <input type="checkbox"/> Agriculture | <input type="checkbox"/> Conservation | <input type="checkbox"/> Mining | <input type="checkbox"/> Science |
| <input checked="" type="checkbox"/> Architecture | <input type="checkbox"/> Education | <input type="checkbox"/> Minority Groups | <input type="checkbox"/> Socio-Humanitarian |
| <input type="checkbox"/> The Arts | <input type="checkbox"/> Exploration/Settlement | <input type="checkbox"/> Political | <input type="checkbox"/> Transportation |
| <input type="checkbox"/> Commerce | <input type="checkbox"/> Industry | <input type="checkbox"/> Recreation | |

The homes significance lies in its Victorian architecture.

We are unable to find the original owner if this structure.

Researcher: Michael E. Christensen

Site No. 182

Date: August 8, 1978

STRUCTURE/SITE INFORMATION FORM

Street address: 146 North 1st East

Plat A Bl. 12 Lot

Name of Structure:

T. R. S.

Present Owner: George M. Blanchard

UTM:

Owner address: Same

Tax #:

Construction Date: 1897

Demolition Date:

Original Use: Home

Present Use:

Occupants:

- Single-Family
- Multi-Family
- Public
- Commercial

- Park
- Industrial
- Agricultural

- Vacant
- Religious
- Other

Building Condition:

Integrity:

- Excellent
- Good
- Deteriorated
- Site
- Ruins

- Unaltered
- Minor Alterations
- Major Alterations

Photography:

Date of Slides
Views: Front ___ Side ___ Rear ___ Other ___

Date of Photographs
Views: Front ___ Side ___ Rear ___ Other ___

Preliminary Evaluation:

Final Register Status:

- Significant
- Contributory
- Not Contributory
- Intrusion


- National Landmark
- National Register
- State Register
- District
- Multi-Resource
- Thematic

Research Sources:

- Abstract of Title
- Plat Records
- Plat Map
- Tax Card & Photo
- Building Permit
- Sewer Permit
- Sanborn Maps
- City Directories
- Biographical Encyclopedias
- Obituary Index
- County & City Histories
- Personal Interviews
- Newspapers
- Utah Historical Society

- LDS Church Archives
- LDS Genealogical Society
- U of U Library
- BYU Library
- USU Library
- SLC Library
- Other

Bibliographical References:



A: Area of Significance

E: Land Use

F: Register Status

Architect/Builder:

Building Type/Style:

Building Materials:

Description of physical appearance & significant architectural features:

Include additions, alterations, ancillary structures, and landscaping if applicable

The entire side of the street consists of homes following the Victorian styles. Two of the homes are large, two story structures; three are medium-sized and have less variety in design. This is one of the smaller homes, but it is still very beautiful with bay windows, bracketing and a variety of massings.

Statement of Historical Significance:

- | | | | |
|--|---|--|---|
| <input type="checkbox"/> Aboriginal Americans | <input type="checkbox"/> Communication | <input type="checkbox"/> Military | <input type="checkbox"/> Religion |
| <input type="checkbox"/> Agriculture | <input type="checkbox"/> Conservation | <input type="checkbox"/> Mining | <input type="checkbox"/> Science |
| <input checked="" type="checkbox"/> Architecture | <input type="checkbox"/> Education | <input type="checkbox"/> Minority Groups | <input type="checkbox"/> Socio-Humanitarian |
| <input type="checkbox"/> The Arts | <input type="checkbox"/> Exploration/Settlement | <input type="checkbox"/> Political | <input type="checkbox"/> Transportation |
| <input type="checkbox"/> Commerce | <input type="checkbox"/> Industry | <input type="checkbox"/> Recreation | |

This was the home of William Budge from 1909-14. He was one of the most prominent men in Cache Valley. Budge was a convert to Mormonism in England in 1848 and spent the next 12 years in Europe as a missionary. In 1860 Budge emigrated to America and arrived in Utah. Four years later he was made the Bishop of Farmington, Utah, then later Bishop of Providence in Cache Valley. In 1870 he was called to be Stake President of Bear Lake Stake. He was twice a member of the Idaho Territorial Legislature. In 1878 he was called to be the President of European Mission for two and one-half years. In 1906 Budge became the President of the Logan Temple and remained at that capacity until his death in 1918.

Researcher: Michael E. Christensen Site No. 183
 Date: July 11, 1978

STRUCTURE/SITE INFORMATION FORM

Street address: 154 North 1st East Plat A Bl.17 Lot5 & 6
 Name of Structure: T. R. S.
 Present Owner: Cedar Mill Company UTM:
 Owner address: Same Tax #:06-066-0014
 Construction Date: circa 1900 Demolition Date:
 Original Use: Residential

Present Use:
 Single-Family Park Vacant
 Multi-Family Industrial Religious
 Public Agricultural Other
 Commercial

Occupants:

Building Condition: Integrity:
 Excellent Site Unaltered
 Good Ruins Minor Alterations
 Deteriorated Major Alterations

Photography:
 Date of Slides Views: Front Side Rear Other
 Date of Photographs Views: Front Side Rear Other

Preliminary Evaluation: Final Register Status:
 Significant National Landmark District
 Contributory National Register Multi-Resource
 Not Contributory State Register Thematic
 Intrusion

Research Sources:
 Abstract of Title City Directories LDS Church Archives
 Plat Records Biographical Encyclopedias LDS Genealogical Society
 Plat Map Obituary Index U of U Library
 Tax Card & Photo County & City Histories BYU Library
 Building Permit Personal Interviews USU Library
 Sewer Permit Newspapers SLC Library
 Sanborn Maps Utah Historical Society Other

Bibliographical References:

A:Area of Significance

E:Land Use

F:Register Status

Architect/Builder:

Building Type/Style:

Building Materials:

Description of physical appearance & significant architectural features:
Include additions, alterations, ancillary structures, and landscaping if applicable

This wood frame home is a fine example of Victorian architecture. Built in the early 1900's, the two-story structure has a rock foundation. The home has all the features of the Victorian style, a variety of planes and massings, great detailing and bracketing. The home has been an apartment house for some time and has just been purchased by a law firm which is planning to restore it. The home sits on a raised lot surrounded by a stone wall of about two-and one-half feet in height, giving the home an even greater potentiality for beauty and prominence.

Statement of Historical Significance:

- | | | | |
|--|---|--|---|
| <input type="checkbox"/> Aboriginal Americans | <input type="checkbox"/> Communication | <input type="checkbox"/> Military | <input type="checkbox"/> Religion |
| <input type="checkbox"/> Agriculture | <input type="checkbox"/> Conservation | <input type="checkbox"/> Mining | <input type="checkbox"/> Science |
| <input checked="" type="checkbox"/> Architecture | <input type="checkbox"/> Education | <input type="checkbox"/> Minority Groups | <input type="checkbox"/> Socio-Humanitarian |
| <input type="checkbox"/> The Arts | <input type="checkbox"/> Exploration/Settlement | <input type="checkbox"/> Political | <input type="checkbox"/> Transportation |
| <input type="checkbox"/> Commerce | <input type="checkbox"/> Industry | <input type="checkbox"/> Recreation | |

The Victorian architecture of this large, two story home gives it its real significance. The original owner of this home was a rancher.

Researcher: Michael E. Christensen

Site No. 184

Date: Sept. 12, 1978

STRUCTURE/SITE INFORMATION FORM

Street address: 168 North 1st East

Plat Bl. Lot

Name of Structure:

T. R. S.

Present Owner: Valley Engineering Co.

UTM:

Owner address:

Tax #:

Construction Date: 1905

Demolition Date:

Original Use: Home

Original Owner: Benjamin F. Riter

Present Use:

Occupants:

- Single-Family
- Multi-Family
- Public
- Commercial

- Park
- Industrial
- Agricultural

- Vacant
- Religious
- Other

Building Condition:

Integrity:

- Excellent
- Good
- Deteriorated

- Site
- Ruins

- Unaltered
- Minor Alterations
- Major Alterations

Photography:

Date of Slides
Views: Front Side Rear Other

Date of Photographs
Views: Front Side Rear Other

Preliminary Evaluation:

Final Register Status:

- Significant
- Contributory
- Not Contributory
- Intrusion

- National Landmark
- National Register
- State Register
- District
- Multi-Resource
- Thematic

Research Sources:

- Abstract of Title
- Plat Records
- Plat Map
- Tax Card & Photo
- Building Permit
- Sewer Permit
- Sanborn Maps

- City Directories
- Biographical Encyclopedias
- Obituary Index
- County & City Histories
- Personal Interviews
- Newspapers
- Utah Historical Society

- LDS Church Archives
- LDS Genealogical Society
- U of U Library
- BYU Library
- USU Library
- SLC Library
- Other

Bibliographical References:

Bruce Hinckley. Interview by Sandra Duncan. Mr. Hinckley did the research work for Valley Engineering when the building was restored.

Architect/Builder:

Building Type/Style:

Building Materials:

Description of physical appearance & significant architectural features:
Include additions, alterations, ancillary structures, and landscaping if applicable

This beautiful two and one-half story brick home is in excellent condition, thanks to an engineering firm which has restored it and now uses it as an office.

This structure has all the important features of the Queen Anne style. It is very picturesque in design with an irregular plan featuring a variety of wall surfaces. The home is built of brick with the many gables featuring shingle detailing. The expansive porch in front wraps around the two sides of the facade and is supported by unfluted columns with doric capitals. The porch is undergirded by a lattice work in excellent condition. The chimney is large, broad and a prominent part of the uneven roofing. The two-over-two windows are rather small in relation to the size of the home and are topped with a segmented brick crown.

Statement of Historical Significance:

<input type="checkbox"/> Aboriginal Americans	<input type="checkbox"/> Communication	<input type="checkbox"/> Military	<input type="checkbox"/> Religion
<input type="checkbox"/> Agriculture	<input type="checkbox"/> Conservation	<input type="checkbox"/> Mining	<input type="checkbox"/> Science
<input checked="" type="checkbox"/> Architecture	<input type="checkbox"/> Education	<input type="checkbox"/> Minority Groups	<input type="checkbox"/> Socio-humanitarian
<input type="checkbox"/> The Arts	<input type="checkbox"/> Exploration/Settlement	<input type="checkbox"/> Political	<input type="checkbox"/> Transportation
<input checked="" type="checkbox"/> Commerce	<input type="checkbox"/> Industry	<input type="checkbox"/> Recreation	

The home's significance lies mainly in its architectural beauty which was a popular style in Logan during the first decade of the Twentieth Century. Many homes in the district feature this style, though this is probably the most prominent. Its size and prominence are understood when the original owner is known. Benjamin Franklin Riter was a local druggist who owned a chain of pharmacies around northern Utah and southeastern Idaho. He was one of Logan's most prominent citizens. Mr. Riter was the first Vice President of the Utah Pharmaceutical Association and the first President of the State Board of Pharmacy. He was a member of Logan City Council and also the first branch manager of the Logan Telephone exchange. In addition to his many positions and appointments he was an authority on history of the west and compiled a substantial historical library.

Researcher: Michael E. Christensen

Site No. 192

Date: Sept. 12, 1978

STRUCTURE/SITE INFORMATION FORM

Street address: 183 North 2nd East

Plat A Bl. 17 Lot 8

Name of Structure:

T. R. S.

Present Owner: Reed Broadbent

UTM:

Owner address: 191 North 2nd East

Tax #06-066-0022

Construction Date: circa 1880

Demolition Date:

Original Use:

Original Owner: Fredrick Turner

Present Use:

Occupants:

- | | | |
|--|---------------------------------------|------------------------------------|
| <input type="checkbox"/> Single-Family | <input type="checkbox"/> Park | <input type="checkbox"/> Vacant |
| <input type="checkbox"/> Multi-Family | <input type="checkbox"/> Industrial | <input type="checkbox"/> Religious |
| <input type="checkbox"/> Public | <input type="checkbox"/> Agricultural | <input type="checkbox"/> Other |
| <input type="checkbox"/> Commercial | | |

Building Condition:

Integrity:

- | | | |
|--|--------------------------------|---|
| <input type="checkbox"/> Excellent | <input type="checkbox"/> Site | <input checked="" type="checkbox"/> Unaltered |
| <input checked="" type="checkbox"/> Good | <input type="checkbox"/> Ruins | <input type="checkbox"/> Minor Alterations |
| <input type="checkbox"/> Deteriorated | | <input type="checkbox"/> Major Alterations |

Photography:

Date of Slides: _____ Date of Photographs: _____
 Views: Front ___ Side ___ Rear ___ Other ___

Preliminary Evaluation:

Final Register Status:

- | | | |
|---|--|--|
| <input checked="" type="checkbox"/> Significant | <input type="checkbox"/> National Landmark | <input checked="" type="checkbox"/> District |
| <input type="checkbox"/> Contributory | <input type="checkbox"/> National Register | <input type="checkbox"/> Multi-Resource |
| <input type="checkbox"/> Not Contributory | <input type="checkbox"/> State Register | <input type="checkbox"/> Thematic |
| <input type="checkbox"/> Intrusion | | |

Research Sources:

- | | | |
|---|---|---|
| <input checked="" type="checkbox"/> Abstract of Title | <input type="checkbox"/> City Directories | <input type="checkbox"/> LDS Church Archives |
| <input type="checkbox"/> Plat Records | <input type="checkbox"/> Biographical Encyclopedias | <input type="checkbox"/> LDS Genealogical Society |
| <input type="checkbox"/> Plat Map | <input type="checkbox"/> Obituary Index | <input type="checkbox"/> U of U Library |
| <input type="checkbox"/> Tax Card & Photo | <input type="checkbox"/> County & City Histories | <input type="checkbox"/> BYU Library |
| <input type="checkbox"/> Building Permit | <input type="checkbox"/> Personal Interviews | <input type="checkbox"/> USU Library |
| <input type="checkbox"/> Sewer Permit | <input type="checkbox"/> Newspapers | <input type="checkbox"/> SLC Library |
| <input type="checkbox"/> Sanborn Maps | <input type="checkbox"/> Utah Historical Society | <input type="checkbox"/> Other |

Bibliographical References:

Tulidge's Histories Ed. W. Tullidge Vol II (SLC Ut., 1889) p. 349

A:Area of Significance

F:Land Use

F:Register Status

Architect/Builder:

Building Type/Style:

Building Materials:

Description of physical appearance & significant architectural features:

Include additions, alterations, ancillary structures, and landscaping if applicable

This two story brick and shingle home is accented by its dormer gable. The once open porch has been enclosed and an addition has been made over the porch.

Statement of Historical Significance:

- | | | | |
|--|---|--|---|
| <input type="checkbox"/> Aboriginal Americans | <input type="checkbox"/> Communication | <input type="checkbox"/> Military | <input type="checkbox"/> Religion |
| <input type="checkbox"/> Agriculture | <input type="checkbox"/> Conservation | <input type="checkbox"/> Mining | <input type="checkbox"/> Science |
| <input checked="" type="checkbox"/> Architecture | <input type="checkbox"/> Education | <input type="checkbox"/> Minority Groups | <input type="checkbox"/> Socio-Humanitarian |
| <input type="checkbox"/> The Arts | <input type="checkbox"/> Exploration/Settlement | <input type="checkbox"/> Political | <input type="checkbox"/> Transportation |
| <input type="checkbox"/> Commerce | <input type="checkbox"/> Industry | <input type="checkbox"/> Recreation | |

The home is significant because of its style and age. But it is also significant because of the original owner, Fredrick Turner who first settled in Hyde Park in 1861. After pursuing several businesses successfully he was appointed manager of Zion's Board of Trade in 1880 when he moved to Logan and built this home. Turner also served as city councilman for two terms and county commissioner for five years.

Researcher: Michael E. Christensen

Site No. 193

Date: Sept. 12, 1978

STRUCTURE/SITE INFORMATION FORM

Street address: 181 North 200 East

Plat A Bl. 17 Lot 8

Name of Structure:

T. R. S.

Present Owner: Ingelberg Hanson

UTM:

Owner address: Same

Tax #: 06-006-0023

Construction Date: 1909

Demolition Date:

Original Use:

Original Owner:

Present Use:

Occupants:

- Single-Family
- Multi-Family
- Public
- Commercial

- Park
- Industrial
- Agricultural

- Vacant
- Religious
- Other

Building Condition:

Integrity:

- Excellent
- Good
- Deteriorated
- Site
- Ruins

- Unaltered
- Minor Alterations
- Major Alterations

Photography:

Date of Slides
Views: Front Side Rear Other

Date of Photographs
Views: Front Side Rear Other

Preliminary Evaluation:

Final Register Status:

- Significant
- Contributory
- Not Contributory
- Intrusion

- National Landmark
- National Register
- State Register
- District
- Multi-Resource
- Thematic

Research Sources:

- Abstract of Title
- Plat Records
- Plat Map
- Tax Card & Photo
- Building Permit
- Sewer Permit
- Sanborn Maps

- City Directories
- Biographical Encyclopedias
- Obituary Index
- County & City Histories
- Personal Interviews
- Newspapers
- Utah Historical Society

- LDS Church Archives
- LDS Genealogical Society
- U of U Library
- BYU Library
- USU Library
- SLC Library
- Other

Bibliographical References:

A:Area of Significance

F:Land Use

F:Register Status

Architect/Builder:

Building Type/Style:

Building Materials:

Description of physical appearance & significant architectural features:

Include additions, alterations, ancillary structures, and landscaping if applicable

This is a large two-and-a-half story home built of brick except for the gable dormers on the east and south that make up the second floor. These gables are sheathed with shingles. There is a large porch in front, the roof of which is supported by large brick columns.

Statement of Historical Significance:

- | | | | |
|--|---|--|---|
| <input type="checkbox"/> Aboriginal Americans | <input type="checkbox"/> Communication | <input type="checkbox"/> Military | <input type="checkbox"/> Religion |
| <input type="checkbox"/> Agriculture | <input type="checkbox"/> Conservation | <input type="checkbox"/> Mining | <input type="checkbox"/> Science |
| <input checked="" type="checkbox"/> Architecture | <input type="checkbox"/> Education | <input type="checkbox"/> Minority Groups | <input type="checkbox"/> Socio-Humanitarian |
| <input type="checkbox"/> The Arts | <input type="checkbox"/> Exploration/Settlement | <input type="checkbox"/> Political | <input type="checkbox"/> Transportation |
| <input type="checkbox"/> Commerce | <input type="checkbox"/> Industry | <input type="checkbox"/> Recreation | |

The home is of no particular style nor historical significance but was built within the same time period of the historical district and is well preserved. Most likely, it is taken from one of the popular house pattern books that were so widely used around the turn of the century and later on.

We are unable to find the original owner of this structure.

Researcher: Michael E. Christensen

Site No. 194

Date: Sept. 12, 1978

STRUCTURE/SITE INFORMATION FORM

Street address: 165 North 2nd East

Plat A Bl. 17 Lot 8 and

Name of Structure:

T. R. S. part of

Present Owner: Keith W. Hatch

UTM:

Owner address: Same

Tax #: 06-066-0024

Construction Date: 1909

Demolition Date:

Original Use:

Original Owner:

Present Use:

Occupants:

- Single-Family
- Multi-Family
- Public
- Commercial

- Park
- Industrial
- Agricultural

- Vacant
- Religious
- Other

Building Condition:

Integrity:

- Excellent
- Good
- Decelerated
- Site
- Ruins

- Unaltered
- Minor Alterations
- Major Alterations

Photography:

Date of Slides
Views: Front Side Rear Other

Date of Photographs
Views: Front Side Rear Other

Preliminary Evaluation:

Final Register Status:

- Significant
- Contributory
- Not Contributory
- Intrusion

- National Landmark
- National Register
- State Register
- District
- Multi-Resource
- Thematic

Research Sources:

- Abstract of Title
- Plat Records
- Plat Map
- Tax Card & Photo
- Building Permit
- Sewer Permit
- Sanborn Maps
- City Directories
- Biographical Encyclopedias
- Obituary Index
- County & City Histories
- Personal Interviews
- Newspapers
- Utah Historical Society

- LDS Church Archives
- LDS Genealogical Society
- U of U Library
- BYU Library
- CSU Library
- SLC Library
- Other

Bibliographical References:



A:Area of Significance

B:Historic Use

C:Register Status

Architect/Builder:

Building Type/Style:

Building Materials:

Description of physical appearance & significant architectural features:

Include additions, alterations, ancillary structures, and landscaping if applicable

This large, one and one-half story, shingle style home has a large front porch. The first floor is constructed of brick, while the second is covered with shingles, as are the window dormers, which help create the second floor.

Statement of Historical Significance:

- | | | | |
|--|---|--|---|
| <input type="checkbox"/> Aboriginal Americans | <input type="checkbox"/> Communication | <input type="checkbox"/> Military | <input type="checkbox"/> Religion |
| <input type="checkbox"/> Agriculture | <input type="checkbox"/> Conservation | <input type="checkbox"/> Mining | <input type="checkbox"/> Science |
| <input checked="" type="checkbox"/> Architecture | <input type="checkbox"/> Education | <input type="checkbox"/> Minority Groups | <input type="checkbox"/> Socio-Humanitarian |
| <input type="checkbox"/> The Arts | <input type="checkbox"/> Exploration/Settlement | <input type="checkbox"/> Political | <input type="checkbox"/> Transportation |
| <input type="checkbox"/> Commerce | <input type="checkbox"/> Industry | <input type="checkbox"/> Recreation | |

The home's age and style make it a contributory building.

We are unable to find the original owner of this structure.

Researcher: Michael E. Christensen

Site No. 195

Date: Sept. 12, 1978

STRUCTURE/SITE INFORMATION FORM

Street address: 159 North 2nd East

Plat A Bl.17 Lot 7&8

Name of Structure:

T. R. S.

Present Owner: Margaret E. Crager

UTM:

Owner address: Same

Tax #: 06-066-0025

Construction Date: 1926

Demolition Date:

Original Use:

Original Owner:

Present Use:

Occupants:

- Single-Family
- Multi-Family
- Public
- Commercial

- Park
- Industrial
- Agricultural

- Vacant
- Religious
- Other

Building Condition:

Integrity:

- Excellent
- Good
- Deteriorated
- Fair
- Site
- Ruins

- Unaltered
- Minor Alterations
- Major Alterations

Photography:

Date of Slides
Views: Front Side Rear Other

Date of Photographs
Views: Front Side Rear Other

Preliminary Evaluation:

Final Register Status:

- Significant
- Contributory
- Not Contributory
- Intrusion

- National Landmark
- National Register
- State Register
- District
- Multi-Resource
- Thematic

Research Sources:

- Abstract of Title
- Plat Records
- Plat Map
- Tax Card & Photo
- Building Permit
- Sewer Permit
- Sanborn Maps

- City Directories
- Biographical Encyclopedias
- Obituary Index
- County & City Histories
- Personal Interviews
- Newspapers
- Utah Historical Society

- LDS Church Archives
- LDS Genealogical Society
- U of U Library
- BYU Library
- USU Library
- SLC Library
- Other

Bibliographical References:

A:Area of Significance

B:Land Use

C:Register Status

Architect/Builder:

Building Type/Style:

Building Materials:

Description of physical appearance & significant architectural features:
Include additions, alterations, ancillary structures, and landscaping if applicable

This is a simple, brick home, Prairie style with hipped gables.

Statement of Historical Significance:

- | | | | |
|--|---|--|---|
| <input type="checkbox"/> Aboriginal Americans | <input type="checkbox"/> Communication | <input type="checkbox"/> Military | <input type="checkbox"/> Religion |
| <input type="checkbox"/> Agriculture | <input type="checkbox"/> Conservation | <input type="checkbox"/> Mining | <input type="checkbox"/> Science |
| <input checked="" type="checkbox"/> Architecture | <input type="checkbox"/> Education | <input type="checkbox"/> Minority Groups | <input type="checkbox"/> Socio-Humanitarian |
| <input type="checkbox"/> The Arts | <input type="checkbox"/> Exploration/Settlement | <input type="checkbox"/> Political | <input type="checkbox"/> Transportation |
| <input type="checkbox"/> Commerce | <input type="checkbox"/> Industry | <input type="checkbox"/> Recreation | |

This is a contributory building because of its age and style.

We are unable to find the original owner of this structure.

Researcher: Michael E. Christensen

Site No. 196

Date: Sept. 12, 1978

STRUCTURE/SITE INFORMATION FORM

Street address: 155 North 2nd East

Plat Bl. Lot

Name of Structure:

T. R. S.

Present Owner: Erwin U. Moser

UTM:

Owner address: 975 North 3rd East

Tax #:

Construction Date: 1896

Demolition Date:

Original Use:

Original Owner: Elizabeth Horrocks

Present Use:

Occupants:

- Single-Family
- Multi-Family
- Public
- Commercial

- Park
- Industrial
- Agricultural

- Vacant
- Religious
- Other

Building Condition:

Integrity:

- Excellent
- Good
- Deteriorated
- Site
- Ruins

- Unaltered
- Minor Alterations
- Major Alterations

Photography:

Date of Slides
Views: Front Side Rear Other

Date of Photographs
Views: Front Side Rear Other

Preliminary Evaluation:

Final Register Status:

- Significant
- Contributory
- Not Contributory
- Intrusion

- National Landmark
- National Register
- State Register
- District
- Multi-Resource
- Thematic

Research Sources:

- Abstract of Title
- Plat Records
- Plat Map
- Tax Card & Photo
- Building Permit
- Sewer Permit
- Sanborn Maps

- City Directories
- Biographical Encyclopedias
- Obituary Index
- County & City Histories
- Personal Interviews
- Newspapers
- Utah Historical Society

- LDS Church Archives
- LDS Genealogical Society
- U of U Library
- BYU Library
- CSU Library
- SLC Library
- Other

Bibliographical References:



A: Area of Significance

F: Land Use

F: Register Status

Architect/Builder:

Building Type/Style:

Building Materials:

Description of physical appearance & significant architectural features:
Include additions, alterations, ancillary structures, and landscaping if applicable

This is the only example of Italianate Victorian architecture in a residence in the district. The home is a medium-sized, two story brick structure. The brick has since been painted white, and the building is now used as an apartment complex. The home is less ornate than most structures of this style, but it is still a good example.

Statement of Historical Significance:

- | | | | |
|--|---|--|---|
| <input type="checkbox"/> Aboriginal Americans | <input type="checkbox"/> Communication | <input type="checkbox"/> Military | <input type="checkbox"/> Religion |
| <input type="checkbox"/> Agriculture | <input type="checkbox"/> Conservation | <input type="checkbox"/> Mining | <input type="checkbox"/> Science |
| <input checked="" type="checkbox"/> Architecture | <input type="checkbox"/> Education | <input type="checkbox"/> Minority Groups | <input type="checkbox"/> Socio-Humanitarian |
| <input type="checkbox"/> The Arts | <input type="checkbox"/> Exploration/Settlement | <input type="checkbox"/> Political | <input type="checkbox"/> Transportation |
| <input type="checkbox"/> Commerce | <input type="checkbox"/> Industry | <input type="checkbox"/> Recreation | |

The home's significance lies in its architecture. The original owner of this house, Elizabeth Horrocks, came to Utah in 1854 with her parents from England. She was an active member of the Daughters of Utah Pioneers.

Researcher: Michael E. Christensen

Site No. 197

Date: Sept. 12, 1978

STRUCTURE/SITE INFORMATION FORM

Street address: 145 North 200 East

Plat A Bl. 17 Lot. 1

Name of Structure:

T. R. S.

Present Owner: Ralph E. Glatfelter

UTM:

Owner address: Same

Tax #:

Construction Date: 1906

Demolition Date:

Original Use:

Original Owner:

Present Use:

Occupants:

- | | | |
|---|---------------------------------------|------------------------------------|
| <input checked="" type="checkbox"/> Single-Family | <input type="checkbox"/> Park | <input type="checkbox"/> Vacant |
| <input type="checkbox"/> Multi-Family | <input type="checkbox"/> Industrial | <input type="checkbox"/> Religious |
| <input type="checkbox"/> Public | <input type="checkbox"/> Agricultural | <input type="checkbox"/> Other |
| <input type="checkbox"/> Commercial | | |

Building Condition:

Integrity:

- | | | |
|--|--------------------------------|---|
| <input type="checkbox"/> Excellent | <input type="checkbox"/> Site | <input checked="" type="checkbox"/> Unaltered |
| <input checked="" type="checkbox"/> Good | <input type="checkbox"/> Ruins | <input type="checkbox"/> Minor Alterations |
| <input type="checkbox"/> Deteriorated | | <input type="checkbox"/> Major Alterations |

Photography:

Date of Slides	Date of Photographs
Views: Front ___ Side ___ Rear ___ Other ___	Views: Front ___ Side ___ Rear ___ Other ___

Preliminary Evaluation:

Final Register Status:

- | | | |
|--|--|--|
| <input type="checkbox"/> Significant | <input type="checkbox"/> National Landmark | <input checked="" type="checkbox"/> District |
| <input checked="" type="checkbox"/> Contributory | <input type="checkbox"/> National Register | <input type="checkbox"/> Multi-Resource |
| <input type="checkbox"/> Not Contributory | <input type="checkbox"/> State Register | <input type="checkbox"/> Thematic |
| <input type="checkbox"/> Intrusion | | |

Research Sources:

- | | | |
|---|---|---|
| <input checked="" type="checkbox"/> Abstract of Title | <input type="checkbox"/> City Directories | <input type="checkbox"/> LDS Church Archives |
| <input type="checkbox"/> Plat Records | <input type="checkbox"/> Biographical Encyclopedias | <input type="checkbox"/> LDS Genealogical Society |
| <input type="checkbox"/> Plat Map | <input type="checkbox"/> Obituary Index | <input type="checkbox"/> U of U Library |
| <input type="checkbox"/> Tax Card & Photo | <input type="checkbox"/> County & City Histories | <input type="checkbox"/> BYU Library |
| <input type="checkbox"/> Building Permit | <input type="checkbox"/> Personal Interviews | <input type="checkbox"/> USU Library |
| <input type="checkbox"/> Sewer Permit | <input type="checkbox"/> Newspapers | <input type="checkbox"/> SLC Library |
| <input type="checkbox"/> Sanborn Maps | <input type="checkbox"/> Utah Historical Society | <input type="checkbox"/> Other |

Bibliographical References:

Area of Significance
E:Land Use
F:Register Status

Architect/Builder:

Building Type/Style:

Building Materials:

Description of physical appearance & significant architectural features:
Include additions, alterations, ancillary structures, and landscaping if applicable

This large one-and-a-half story home is brick on the main floor and wood on the second story. A large portico is on the south side of the home and the roof has hipped gables. A dormor window protrudes from the north side.

Statement of Historical Significance:

- | | | | |
|--|---|--|---|
| <input type="checkbox"/> Aboriginal Americans | <input type="checkbox"/> Communication | <input type="checkbox"/> Military | <input type="checkbox"/> Religion |
| <input type="checkbox"/> Agriculture | <input type="checkbox"/> Conservation | <input type="checkbox"/> Mining | <input type="checkbox"/> Science |
| <input checked="" type="checkbox"/> Architecture | <input type="checkbox"/> Education | <input type="checkbox"/> Minority Groups | <input type="checkbox"/> Socio-Humanitarian |
| <input type="checkbox"/> The Arts | <input type="checkbox"/> Exploration/Settlement | <input type="checkbox"/> Political | <input type="checkbox"/> Transportation |
| <input type="checkbox"/> Commerce | <input type="checkbox"/> Industry | <input type="checkbox"/> Recreation | |

This is another well preserved example of Logan's turn-of-the-century architecture.

We are unable to find the original owner of this structure.

Researcher: Michael E. Christensen

Site No. 198 A & C

Date: Sept. 12, 1978

STRUCTURE/SITE INFORMATION FORM

Street address: 191 East 1st North

Plat Bl. Lot

Name of Structure:

T. R. S.

Present Owner: George H. Champ

UTM:

Owner address: Same

Tax #:

Construction Date: 1903

Demolition Date:

Original Use: Home

Original Owner: George Herbert Champ

Present Use:

Occupants:

- Single-Family
- Multi-Family
- Public
- Commercial

- Park
- Industrial
- Agricultural

- Vacant
- Religious
- Other

Building Condition:

Integrity:

- Excellent
- Good
- Deteriorated

- Site
- Ruins

- Unaltered
- Minor Alterations
- Major Alterations

Photography:

Date of Slides Views: Front Side Rear Other

Date of Photographs Views: Front Side Rear Other

Preliminary Evaluation:

Final Register Status:

- Significant
- Contributory
- Not Contributory
- Inclusion

- National Landmark
- National Register
- State Register
- District
- Multi-Resource
- Thematic

Research Sources:

- Abstract of Title
- Plat Records
- Plat Map
- Tax Card & Photo
- Building Permit
- Sewer Permit
- Sanborn Maps

- City Directories
- Biographical Encyclopedias
- Obituary Index
- County & City Histories
- Personal Interviews
- Newspapers
- Utah Historical Society

- LDS Church Archives
- LDS Genealogical Society
- U of U Library
- BYU Library
- USU Library
- SLC Library
- Other

Bibliographical References:

Hurren, Patricia Kaye. "Banking and Finance in Cache Valley; 1856-1956" Master's Thesis, Utah State University, 1956.

Area of Significance

Final Use

Final Register Status

Architect/Builder:

Building Type/Style:

Building Materials:

Description of physical appearance & significant architectural features:

Include additions, alterations, ancillary structures, and landscaping if applicable

The home is basically a box style with eclectic elaborations. The front of the home has a large portico that wraps around the west side. The low pitched roof over the porch is supported by large, square brick columns. The same brick covers all facades of the first story. The second story facade is shingled, making a nice contrast to the brick below. The third floor is created by the roof and large gabled dormers.

The large, corner yard is surrounded by a five foot hedge which is divided by limestone posts approximately every ten feet. This gives the home privacy and a sense of seclusion so often desired by wealthy people in their private residences.

In the back of the home is a rock garage with a stone driveway winding from the street, around the home and to the back.

Statement of Historical Significance:

- | | | | |
|--|---|--|---|
| <input type="checkbox"/> Aboriginal Americans | <input type="checkbox"/> Communication | <input type="checkbox"/> Military | <input type="checkbox"/> Religion |
| <input type="checkbox"/> Agriculture | <input type="checkbox"/> Conservation | <input type="checkbox"/> Mining | <input type="checkbox"/> Science |
| <input checked="" type="checkbox"/> Architecture | <input type="checkbox"/> Education | <input type="checkbox"/> Minority Groups | <input type="checkbox"/> Socio-Humanitarian |
| <input type="checkbox"/> The Arts | <input type="checkbox"/> Exploration/Settlement | <input type="checkbox"/> Political | <input type="checkbox"/> Transportation |
| <input checked="" type="checkbox"/> Commerce | <input type="checkbox"/> Industry | <input type="checkbox"/> Recreation | |

The home's importance lies in its age, style and original owner. In 1892, a midwestern "gentile" came to Cache Valley and founded Utah Mortgage and Loan Company. It gradually expanded and today includes several branches in the Rocky Mountains. The firm, in 1903, spawned another banking enterprise called the Cache Valley Banking Company. It was one of the major banking institutions in the valley, and though it merged with Walker Bank Corporation, it still holds a major position in Cache Valley's financial world.

Researcher: Michael E. Christensen

Site No. 199

Date: Sept. 12, 1978

STRUCTURE/SITE INFORMATION FORM

Street address: 175 East 1st North

Plat Bl. Lot

Name of Structure:

T. R. S.

Present Owner: L & G Enterprises

UTM:

Owner address: Same

Tax #: 06-066-0003

Construction Date: 1951

Demolition Date:

Original Use:

Original Owner:

Present Use:

Occupants:

- | | | |
|--|---------------------------------------|------------------------------------|
| <input type="checkbox"/> Single-Family | <input type="checkbox"/> Park | <input type="checkbox"/> Vacant |
| <input type="checkbox"/> Multi-Family | <input type="checkbox"/> Industrial | <input type="checkbox"/> Religious |
| <input type="checkbox"/> Public | <input type="checkbox"/> Agricultural | <input type="checkbox"/> Other |
| <input checked="" type="checkbox"/> Commercial | | |

Building Condition:

Integrity:

- | | | |
|---------------------------------------|--------------------------------|--|
| <input type="checkbox"/> Excellent | <input type="checkbox"/> Site | <input type="checkbox"/> Unaltered |
| <input type="checkbox"/> Good | <input type="checkbox"/> Ruins | <input type="checkbox"/> Minor Alterations |
| <input type="checkbox"/> Deteriorated | | <input type="checkbox"/> Major Alterations |

Photography:

Date of Slides
Views: Front Side Rear Other

Date of Photographs
Views: Front Side Rear Other

Preliminary Evaluation:


Final Register Status:

- | | | |
|--|--|--|
| <input type="checkbox"/> Significant | <input type="checkbox"/> National Landmark | <input checked="" type="checkbox"/> District |
| <input type="checkbox"/> Contributory | <input type="checkbox"/> National Register | <input type="checkbox"/> Multi-Resource |
| <input checked="" type="checkbox"/> Not Contributory | <input type="checkbox"/> State Register | <input type="checkbox"/> Thematic |
| <input type="checkbox"/> Intrusion | | |

Research Sources:

- | | | |
|--|---|---|
| <input type="checkbox"/> Abstract of Title | <input type="checkbox"/> City Directories | <input type="checkbox"/> LDS Church Archives |
| <input type="checkbox"/> Plat Records | <input type="checkbox"/> Biographical Encyclopedias | <input type="checkbox"/> LDS Genealogical Society |
| <input type="checkbox"/> Plat Map | <input type="checkbox"/> Obituary Index | <input type="checkbox"/> U of U Library |
| <input type="checkbox"/> Tax Card & Photo | <input type="checkbox"/> County & City Histories | <input type="checkbox"/> BYU Library |
| <input type="checkbox"/> Building Permit | <input type="checkbox"/> Personal Interviews | <input type="checkbox"/> USU Library |
| <input type="checkbox"/> Sewer Permit | <input type="checkbox"/> Newspapers | <input type="checkbox"/> SLC Library |
| <input type="checkbox"/> Sanborn Maps | <input type="checkbox"/> Utah Historical Society | <input type="checkbox"/> Other |

Bibliographical References:



A:Area of Significance

E:Land Use

F:Register Status

Architect/Builder:

Building Type/Style:

Building Materials:

Description of physical appearance & significant architectural features:

Include additions, alterations, ancillary structures, and landscaping if applicable

Statement of Historical Significance:

- | | | | |
|---|---|--|---|
| <input type="checkbox"/> Aboriginal Americans | <input type="checkbox"/> Communication | <input type="checkbox"/> Military | <input type="checkbox"/> Religion |
| <input type="checkbox"/> Agriculture | <input type="checkbox"/> Conservation | <input type="checkbox"/> Mining | <input type="checkbox"/> Science |
| <input type="checkbox"/> Architecture | <input type="checkbox"/> Education | <input type="checkbox"/> Minority Groups | <input type="checkbox"/> Socio-Humanitarian |
| <input type="checkbox"/> The Arts | <input type="checkbox"/> Exploration/Settlement | <input type="checkbox"/> Political | <input type="checkbox"/> Transportation |
| <input type="checkbox"/> Commerce | <input type="checkbox"/> Industry | <input type="checkbox"/> Recreation | |

Researcher: Michael E. Christensen

Site No. 200, 201, 202

Date: August 8, 1978

STRUCTURE/SITE INFORMATION FORM

Street address: 169 East 1st North

Plat A Bl.17 Lot

Name of Structure:

T. R. S.

Present Owner: Twin Pines Condominium

UTM:

Owner address: Same

Tax #: 07-089

Construction Date: 1973

Demolition Date:

Original Use:

Present Use:

Occupants:

- | | | |
|--|---------------------------------------|------------------------------------|
| <input type="checkbox"/> Single-Family | <input type="checkbox"/> Park | <input type="checkbox"/> Vacant |
| <input checked="" type="checkbox"/> Multi-Family | <input type="checkbox"/> Industrial | <input type="checkbox"/> Religious |
| <input type="checkbox"/> Public | <input type="checkbox"/> Agricultural | <input type="checkbox"/> Other |
| <input type="checkbox"/> Commercial | | |

Building Condition:

Integrity:

- | | | |
|---------------------------------------|--------------------------------|--|
| <input type="checkbox"/> Excellent | <input type="checkbox"/> Site | <input type="checkbox"/> Unaltered |
| <input type="checkbox"/> Good | <input type="checkbox"/> Ruins | <input type="checkbox"/> Minor Alterations |
| <input type="checkbox"/> Deteriorated | | <input type="checkbox"/> Major Alterations |

Photography:

Date of Slides
Views: Front ___ Side ___ Rear ___ Other ___

Date of Photographs
Views: Front ___ Side ___ Rear ___ Other ___

Preliminary Evaluation:

Final Register Status:

- | | | |
|--|--|--|
| <input type="checkbox"/> Significant | <input type="checkbox"/> National Landmark | <input checked="" type="checkbox"/> District |
| <input type="checkbox"/> Contributory | <input type="checkbox"/> National Register | <input type="checkbox"/> Multi-Resource |
| <input checked="" type="checkbox"/> Not Contributory | <input type="checkbox"/> State Register | <input type="checkbox"/> Thematic |
| <input type="checkbox"/> Intrusion | | |

Research Sources:

- | | | |
|--|---|---|
| <input type="checkbox"/> Abstract of Title | <input type="checkbox"/> City Directories | <input type="checkbox"/> LDS Church Archives |
| <input type="checkbox"/> Plat Records | <input type="checkbox"/> Biographical Encyclopedias | <input type="checkbox"/> LDS Genealogical Society |
| <input type="checkbox"/> Plat Map | <input type="checkbox"/> Obituary Index | <input type="checkbox"/> U of U Library |
| <input type="checkbox"/> Tax Card & Photo | <input type="checkbox"/> County & City Histories | <input type="checkbox"/> BYU Library |
| <input type="checkbox"/> Building Permit | <input type="checkbox"/> Personal Interviews | <input type="checkbox"/> USU Library |
| <input type="checkbox"/> Sewer Permit | <input type="checkbox"/> Newspapers | <input type="checkbox"/> SLC Library |
| <input type="checkbox"/> Sanborn Maps | <input type="checkbox"/> Utah Historical Society | <input type="checkbox"/> Other |

Bibliographical References:

A:Area of Significance

E:Land Use

F:Register Status

Architect/Builder:

Building Type/Style:

Building Materials:

Description of physical appearance & significant architectural features:

Include additions, alterations, ancillary structures, and landscaping if applicable

Statement of Historical Significance:

Aboriginal Americans

Agriculture

Architecture

The Arts

Commerce

Communication

Conservation

Education

Exploration/Settlement

Industry

Military

Mining

Minority Groups

Political

Recreation

Religion

Science

Socio-Humanitarian

Transportation

Researcher: Michael E. Christensen Site No. 203 A B
 Date: April 4, 1978

STRUCTURE/SITE INFORMATION FORM

Street address: 139 East 1st North Plat A Bl. 17 Lot 3
 Name of Structure: T. R. S.
 Present Owner: Edwin L. Peterson UTM:
 Owner address: Same Tax #: 06-066-0004
 Construction Date: 1894 Demolition Date:
 Original Use:
 Present Use: Occupants:
 Single-Family Park Vacant
 Multi-Family Industrial Religious
 Public Agricultural Other
 Commercial


Building Condition: Integrity:
 Excellent Site Unaltered
 Good Ruins Minor Alterations
 Deteriorated Major Alterations

Photography:
 Date of Slides Views: Front ___ Side ___ Rear ___ Other ___
 Date of Photographs Views: Front ___ Side ___ Rear ___ Other ___

Preliminary Evaluation: Final Register Status:
 Significant National Landmark District
 Contributory National Register Multi-Resource
 Not Contributory State Register Thematic
 Intrusion

Research Sources:
 Abstract of Title City Directories LDS Church Archives
 Plat Records Biographical Encyclopedias LDS Genealogical Society
 Plat Map Obituary Index U of U Library
 Tax Card & Photo County & City Histories BYU Library
 Building Permit Personal Interviews USU Library
 Sewer Permit Newspapers SLIC Library
 Sanborn Maps Utah Historical Society Other

Bibliographical References:
 Cache County Abstracts



A: Area of Significance

E: Land Use

F: Register Status

Architect/Builder:

Building Type/Style:

Building Materials:

Description of physical appearance & significant architectural features:
Include additions, alterations, ancillary structures, and landscaping if applicable

This is a very large one and one-half story stucco home. A large portico supported by square columns is the main feature of the front facade main floor. The second story is created by a large broad window dormer with three sets of windows in it. The home, built in 1894, sits on a raised lot giving the massive structure even greater prominence. The roof is of a low pitch and very broad because of the size of the home.

Statement of Historical Significance:

- | | | | |
|--|---|--|---|
| <input type="checkbox"/> Aboriginal Americans | <input type="checkbox"/> Communication | <input type="checkbox"/> Military | <input type="checkbox"/> Religion |
| <input type="checkbox"/> Agriculture | <input type="checkbox"/> Conservation | <input type="checkbox"/> Mining | <input type="checkbox"/> Science |
| <input checked="" type="checkbox"/> Architecture | <input type="checkbox"/> Education | <input type="checkbox"/> Minority Groups | <input type="checkbox"/> Socio-Humanitarian |
| <input type="checkbox"/> The Arts | <input type="checkbox"/> Exploration/Settlement | <input type="checkbox"/> Political | <input type="checkbox"/> Transportation |
| <input type="checkbox"/> Commerce | <input type="checkbox"/> Industry | <input type="checkbox"/> Recreation | |

The architecture and age of the home are its important elements.
We are unable to find the original owner of this structure.

Researcher: Michael E. Christensen Site No. 204
 Date: August 8, 1978

STRUCTURE/SITE INFORMATION FORM

Street address: 131 East 1st North, Logan Plat A Bl. 17 Lot
 Name of Structure: T. R. S.
 Present Owner: Eugene Smart UTM:
 Owner address: Same Tax #: 06-066-0005
 Construction Date: 1949 Demolition Date:

Original Use:
 Present Use: Occupants:
 Single-Family Park Vacant
 Multi-Family Industrial Religious
 Public Agricultural Other
 Commercial

Building Condition: Integrity:
 Excellent Site Unaltered
 Good Ruins Minor Alterations
 Deteriorated Major Alterations

Photography:
 Date of Slides Date of Photographs
 Views: Front Side Rear Other Views: Front Side Rear Other

Preliminary Evaluation: Final Register Status:
 Significant National Landmark District
 Contributory National Register Multi-Resource
 Not Contributory State Register Thematic
 Intrusion

Research Sources:
 Abstract of Title City Directories LDS Church Archives
 Plat Records Biographical Encyclopedias LDS Genealogical Society
 Plat Map Obituary Index U of U Library
 Tax Card & Photo County & City Histories BYU Library
 Building Permit Personal Interviews USU Library
 Sewer Permit Newspapers SLC Library
 Sanborn Maps Utah Historical Society Other

Bibliographical References:

A:Area of Significance

E:Land Use

F:Register Status

Architect/Builder: .

Building Type/Style:

Building Materials:

Description of physical appearance & significant architectural features:

Include additions, alterations, ancillary structures, and landscaping if applicable

Statement of Historical Significance:

Aboriginal Americans

Agriculture

Architecture

The Arts

Commerce

Communication

Conservation

Education

Exploration/Settlement

Industry

Military

Mining

Minority Groups

Political

Recreation

Religion

Science

Socio-Humanitarian

Transportation

Researcher: Michael E. Christensen

Site No. 205

Date: August 8, 1978

STRUCTURE/SITE INFORMATION FORM

Street address: 109 East 1st North

Plat A Bl. 17 Lot 4

Name of Structure:

T. R. S.

Present Owner: Olive R. Brown

UTM:

Owner address: Same

Tax #:

Construction Date: 1914

Demolition Date:

Original Use:

Present Use:

Occupants:

- Single-Family
- Multi-Family
- Public
- Commercial

- Park
- Industrial
- Agricultural

- Vacant
- Religious
- Other

Building Condition:

- Excellent
- Good
- Detriorated
- Site
- Ruins

Integrity:

- Unaltered
- Minor Alterations
- Major Alterations

Photography:

Date of Slides
Views: Front___ Side___ Rear___ Other___

Date of Photographs
Views: Front___ Side___ Rear___ Other___

Preliminary Evaluation:

- Significant
- Contributory
- Not Contributory
- Intrusion

Final Register Status:

- National Landmark
- National Register
- State Register
- District
- Multi-Resource
- Thematic

Research Sources:

- Abstract of Title
- Plat Records
- Plat Map
- Tax Card & Photo
- Building Permit
- Sewer Permit
- Sanborn Maps
- City Directories
- Biographical Encyclopedias
- Obituary Index
- County & City Histories
- Personal Interviews
- Newspapers
- Utah Historical Society
- LDS Church Archives
- LDS Genealogical Society
- U of U Library
- BYU Library
- USU Library
- SLC Library
- Other

Bibliographical References:

A:Area of Significance

E:Land Use

F:Register Status

Architect/Builder:

Building Type/Style:

Building Materials:

Description of physical appearance & significant architectural features:

Include additions, alterations, ancillary structures, and landscaping if applicable

This large two and one-half story home has a stucco facade, large porch (which has since been enclosed) supported by a heavy group of columns at each end. A broad, low-pitched roof covers the house with a broad shed dormer protruding in the front. The home is basically a prairie style and is in good condition.

Statement of Historical Significance:

<input type="checkbox"/> Aboriginal Americans	<input type="checkbox"/> Communication	<input type="checkbox"/> Military	<input type="checkbox"/> Religion
<input type="checkbox"/> Agriculture	<input type="checkbox"/> Conservation	<input type="checkbox"/> Mining	<input type="checkbox"/> Science
<input checked="" type="checkbox"/> Architecture	<input type="checkbox"/> Education	<input type="checkbox"/> Minority Groups	<input type="checkbox"/> Socio-Humanitarian
<input type="checkbox"/> The Arts	<input type="checkbox"/> Exploration/Settlement	<input type="checkbox"/> Political	<input type="checkbox"/> Transportation
<input type="checkbox"/> Commerce	<input type="checkbox"/> Industry	<input type="checkbox"/> Recreation	

The home's significance lies in its typical example of the prairie style.

We are unable to find the original owner of this structure.

Researcher: Michael E. Christensen

Site No. 206

Date: Sept. 12, 1978

STRUCTURE/SITE INFORMATION FORM

Street address: 107 East 100. North

Plat A Bl. 17 Lot 4

Name of Structure:

T. R. S.

Present Owner: Mary S. Smith

UTM:

Owner address: 107 East 100 North

Tax #:

Construction Date: 1909

Demolition Date:

Original Use:

Original Owner:

Present Use:

Occupants:

- Single-Family
- Multi-Family
- Public
- Commercial

- Park
- Industrial
- Agricultural

- Vacant
- Religious
- Other

Building Condition:

Integrity:

- Excellent
- Good
- Deteriorated
- Site
- Ruins

- Unaltered
- Minor Alterations
- Major Alterations

Photography:

Date of Slides
Views: Front Side Rear Other

Date of Photographs
Views: Front Side Rear Other

Preliminary Evaluation:

Final Register Status:

- Significant
- Contributory
- Not Contributory
- Intrusion


- National Landmark
- National Register
- State Register
- District
- Multi-Resource
- Thematic

Research Sources:

- Abstract of Title
- Plat Records
- Plat Map
- Tax Card & Photo
- Building Permit
- Sewer Permit
- Sanborn Maps
- City Directories
- Biographical Encyclopedias
- Obituary Index
- County & City Histories
- Personal Interviews
- Newspapers
- Utah Historical Society

- LDS Church Archives
- LDS Genealogical Society
- U of U Library
- BYU Library
- CSU Library
- SLIC Library
- Other

Bibliographical References:



A:Area of Significance

E:Land Use

F:Register Status

Architect/Builder:

Building Type/Style:

Building Materials:

Description of physical appearance & significant architectural features:

Include additions, alterations, ancillary structures, and landscaping if applicable

This is a large two-and-a-half story box style home with shingle style elements. The home, typical of many homes of its period, is brick on the main floor, with shingle siding on the second story, with the window dormors that create the third story having shingles as well. Originally, the home had a large front porch which has since been enclosed. A stone foundation supports this large structure which is in very good condition. The yard is well landscaped thus making the home that much more appealing.

Statement of Historical Significance:

- | | | | |
|--|---|--|---|
| <input type="checkbox"/> Aboriginal Americans | <input type="checkbox"/> Communication | <input type="checkbox"/> Military | <input type="checkbox"/> Religion |
| <input type="checkbox"/> Agriculture | <input type="checkbox"/> Conservation | <input type="checkbox"/> Mining | <input type="checkbox"/> Science |
| <input checked="" type="checkbox"/> Architecture | <input type="checkbox"/> Education | <input type="checkbox"/> Minority Groups | <input type="checkbox"/> Socio-Humanitarian |
| <input type="checkbox"/> The Arts | <input type="checkbox"/> Exploration/Settlement | <input type="checkbox"/> Political | <input type="checkbox"/> Transportation |
| <input type="checkbox"/> Commerce | <input type="checkbox"/> Industry | <input type="checkbox"/> Recreation | |

The home is a fine example of the box style which was quite a popular style among the first larger homes in the first decade of the twentieth century.

We are unable to find the original owner of this structure.

Researcher: Michael E. Christensen

Site No. 207

Date: June 26, 1978

STRUCTURE/SITE INFORMATION FORM

Street address: Between 2nd & 3rd North & 2nd & 3rd East Plat Bl. Lot

Name of Structure: Logan Temple T. R. S.

Present Owner: Church of Jesus Christ of Latter-day Saints UTM:

Owner address: 50 East South Temple, Salt Lake City Tax #:

Construction Date: 1877-1884 Demolition Date:

Original Use: Temple

Present Use: Occupants:

- Single-Family
- Multi-Family
- Public
- Commercial
- Park
- Industrial
- Agricultural
- Vacant
- Religious
- Other

Building Condition: Presently being remodeled

Integrity:

- Excellent
- Good
- Deteriorated
- Site
- Ruins
- Unaltered
- Minor Alterations
- Major Alterations

Photography:

Date of Slides Views: Front Side Rear Other

Date of Photographs Views: Front Side Rear Other

Preliminary Evaluation:

Final Register Status:

- Significant
- Contributory
- Not Contributory
- Intrusion
- National Landmark
- National Register
- State Register
- District
- Multi-Resource
- Thematic

Research Sources:

- Abstract of Title
- Plat Records
- Plat Map
- Tax Card & Photo
- Building Permit
- Sewer Permit
- Sanborn Maps
- City Directories
- Biographical Encyclopedias
- Obituary Index
- County & City Histories
- Personal Interviews
- Newspapers
- Utah Historical Society
- LDS Church Archives
- LDS Genealogical Society
- U of U Library
- BYU Library
- USU Library
- SLU Library
- Other

Bibliographical References:

Joel Ricks, The History of a Valley, (Logan, Utah, Cache Valley Centennial Commission, 1956)

A:Area of Significance

E:Land Use

F:Register Status

Architect/Builder:

Building Type/Style:

Building Materials:

Description of physical appearance & significant architectural features:
Include additions, alterations, ancillary structures, and landscaping if applicable

The Logan Temple, started in 1877 and completed and dedicated in 1884, was the third Mormon temple to be erected in Utah. The temple grounds comprise a full city block of approximately 10 acres. The main building of the temple is 171 feet long, 95 feet wide, and 86 feet square, with an octagonal tower at each corner 100 feet high, and a large square tower at each end. The tower at the west end is 165 feet high, and the one at the east end is 170 feet high. Massive buttresses strengthen the walls. A crenellated battlement at the tops of the towers and side walls adds a fortress-like effect to the modified Gothic style. The main construction material is dark fucoid quartzite which was quarried locally. The lumber for the building was obtained from Logan Canyon and was prepared at the temple sawmill specially installed for that purpose. Window bays are Roman arched but the mullions are arranged in Gothic patterns.

The building has five stories. The rooms of the temple correspond in a general way with the rooms of all Mormon temples and are designed to graphically represent man's journey through life and to instruct temple patrons in covenants and ordinances relating to their exaltation. Due to a modernization of some of the mechanics of the various temple ceremonies, the building is presently undergoing some renovation both on the interior and exterior.

Statement of Historical Significance:

- | | | | |
|--|---|--|--|
| <input type="checkbox"/> Aboriginal Americans | <input type="checkbox"/> Communication | <input type="checkbox"/> Military | <input checked="" type="checkbox"/> Religion |
| <input checked="" type="checkbox"/> Agriculture | <input type="checkbox"/> Conservation | <input type="checkbox"/> Mining | <input type="checkbox"/> Science |
| <input checked="" type="checkbox"/> Architecture | <input type="checkbox"/> Education | <input type="checkbox"/> Minority Groups | <input type="checkbox"/> Socio-Humanitarian |
| <input type="checkbox"/> The Arts | <input type="checkbox"/> Exploration/Settlement | <input type="checkbox"/> Political | <input type="checkbox"/> Transportation |
| <input type="checkbox"/> Commerce | <input type="checkbox"/> Industry | <input type="checkbox"/> Recreation | |

The Logan Temple has been described as the structural and spiritual symbol of the valley and is already on the Register. Begun in 1877 and completed in 1884, the construction of the temple created six new industries and provided jobs for 25,000 people over its seven-year period of construction.

Most of the material for the temple and much of the funding came locally, thus making it a huge public works project and a means of redistributing wealth, since the wealthy were actually supporting the craftsmen and laborers who constructed the edifice.

The spiritual significance of the temple is derived from the ordinances performed inside for worthy Latter-day Saints. Those ceremonies, baptism, marriages and sealings are designed to prepare man for exaltation.

Researcher: Michael E. Christensen

Site No. 230

Date: Sept. 12, 1978

STRUCTURE/SITE INFORMATION FORM

Street address: 101 East Center

Plat A Bl. 16 Lot. 2

Name of Structure:

T. R. S.

Present Owner: Keith Spencer

UTM:

Owner address: 575 North 2nd East

Tax #: 06-067-0008

Construction Date: 1904

Demolition Date:

Original Use: Dance Hall

Original Owner: Thatcher Orchestra

Present Use:

Occupants:

- | | | |
|--|---------------------------------------|------------------------------------|
| <input type="checkbox"/> Single-Family | <input type="checkbox"/> Park | <input type="checkbox"/> Vacant |
| <input type="checkbox"/> Multi-Family | <input type="checkbox"/> Industrial | <input type="checkbox"/> Religious |
| <input type="checkbox"/> Public | <input type="checkbox"/> Agricultural | <input type="checkbox"/> Other |
| <input checked="" type="checkbox"/> Commercial | | |

Building Condition:

Integrity:

- | | | |
|--|--------------------------------|---|
| <input type="checkbox"/> Excellent | <input type="checkbox"/> Site | <input checked="" type="checkbox"/> Unaltered |
| <input checked="" type="checkbox"/> Good | <input type="checkbox"/> Ruins | <input type="checkbox"/> Minor Alterations |
| <input type="checkbox"/> Deteriorated | | <input type="checkbox"/> Major Alterations |

Photography:

Date of Slides
Views: Front Side Rear Other

Date of Photographs
Views: Front Side Rear Other

Preliminary Evaluation:

Final Register Status:

- | | | |
|---|--|--|
| <input checked="" type="checkbox"/> Significant | <input type="checkbox"/> National Landmark | <input checked="" type="checkbox"/> District |
| <input type="checkbox"/> Contributory | <input type="checkbox"/> National Register | <input type="checkbox"/> Multi-Resource |
| <input type="checkbox"/> Not Contributory | <input type="checkbox"/> State Register | <input type="checkbox"/> Thematic |
| <input type="checkbox"/> Intrusion | | |

Research Sources:

- | | | |
|---|---|---|
| <input checked="" type="checkbox"/> Abstract of Title | <input type="checkbox"/> City Directories | <input type="checkbox"/> LDS Church Archives |
| <input type="checkbox"/> Plat Records | <input type="checkbox"/> Biographical Encyclopedias | <input type="checkbox"/> LDS Genealogical Society |
| <input type="checkbox"/> Plat Map | <input type="checkbox"/> Obituary Index | <input type="checkbox"/> U of U Library |
| <input type="checkbox"/> Tax Card & Photo | <input type="checkbox"/> County & City Histories | <input type="checkbox"/> BYU Library |
| <input type="checkbox"/> Building Permit | <input type="checkbox"/> Personal Interviews | <input type="checkbox"/> CSU Library |
| <input type="checkbox"/> Sewer Permit | <input type="checkbox"/> Newspapers | <input type="checkbox"/> SLC Library |
| <input type="checkbox"/> Sanborn Maps | <input type="checkbox"/> Utah Historical Society | <input type="checkbox"/> Other |

Bibliographical References:

Architect/Builder:

Building Type/Style:

Building Materials:

Description of physical appearance & significant architectural features:
Include additions, alterations, ancillary structures, and landscaping if applicable

This is a large, two story, wood framebuilding.

Statement of Historical Significance:

- | | | | |
|--|---|--|--|
| <input type="checkbox"/> Aboriginal Americans | <input type="checkbox"/> Communication | <input type="checkbox"/> Military | <input type="checkbox"/> Religion |
| <input type="checkbox"/> Agriculture | <input type="checkbox"/> Conservation | <input type="checkbox"/> Mining | <input type="checkbox"/> Science |
| <input checked="" type="checkbox"/> Architecture | <input type="checkbox"/> Education | <input type="checkbox"/> Minority Groups | <input checked="" type="checkbox"/> Socio-Humanitarian |
| <input type="checkbox"/> The Arts | <input type="checkbox"/> Exploration/Settlement | <input type="checkbox"/> Political | <input type="checkbox"/> Transportation |
| <input type="checkbox"/> Commerce | <input type="checkbox"/> Industry | <input checked="" type="checkbox"/> Recreation | |

This was one of the earliest dance halls in Cache Valley. It was built by the Thatcher family which was one of the most prominent in the valley.

Researcher: Michael E. Christensen

Site No. 231

Date: August 8, 1978

STRUCTURE/SITE INFORMATION FORM

Street address: 30 North 1st East

Plat A Bl. 16 Lot

Name of Structure:

T. R. S.

Present Owner: Glen L. Allen

UTM:

Owner address: 1603 Sunset Drive, Logan

Tax #:

Construction Date: 1952

Demolition Date:

Original Use:

Present Use:

Occupants:

- Single-Family
- Multi-Family
- Public
- Commercial

- Park
- Industrial
- Agricultural

- Vacant
- Religious
- Other

Building Condition:

Integrity:

- Excellent
- Good
- Deteriorated
- Site
- Ruins

- Unaltered
- Minor Alterations
- Major Alterations

Photography:

Date of Slides
Views: Front Side Rear Other

Date of Photographs
Views: Front Side Rear Other

Preliminary Evaluation:

Final Register Status:

- Significant
- Contributory
- Not Contributory
- Intrusion

- National Landmark
- National Register
- State Register
- District
- Multi-Resource
- Thematic


Research Sources:

- Abstract of Title
- Plat Records
- Plat Map
- Tax Card & Photo
- Building Permit
- Sewer Permit
- Sanborn Maps

- City Directories
- Biographical Encyclopedias
- Obituary Index
- County & City Histories
- Personal Interviews
- Newspapers
- Utah Historical Society

- LDS Church Archives
- LDS Genealogical Society
- U of U Library
- BYU Library
- USU Library
- SLC Library
- Other

Bibliographical References:



A: Area of Significance

E: Land Use

F: Register Status

Architect/Builder:

Building Type/Style:

Building Materials:

Description of physical appearance & significant architectural features:

Include additions, alterations, ancillary structures, and landscaping if applicable

Statement of Historical Significance:

Aboriginal Americans
 Agriculture
 Architecture
 The Arts
 Commerce

Communication
 Conservation
 Education
 Exploration/Settlement
 Industry

Military
 Mining
 Minority Groups
 Political
 Recreation

Religion
 Science
 Socio-Humanitarian
 Transportation

Researcher: Jean Aalona Site No. 232
 Date: October 23, 1978

STRUCTURE/SITE INFORMATION FORM

Street address: Rear of 30 North 100 East Plat A Bl. 18 Lot
 Name of Structure: Apartment Carport T. R. S.
 Present Owner: William B. Preston IV UTM:
 Owner address: 38-1/2 North 100 East Tax #: 06-067-0013
 Construction Date: 1965 Demolition Date:

Original Use:

Present Use:

- Single-Family
- Multi-Family
- Public
- Commercial

- Park
- Industrial
- Agricultural

- Vacant
- Religious
- Other

Occupants:

Building Condition:

- Excellent
- Good
- Deteriorated
- Site
- Ruins

Integrity:

- X Altered
- Minor Alterations
- Major Alterations

Photography:

Date of Slides Views: Front Side Rear Other

Date of Photographs Views: Front Side Rear Other

Preliminary Evaluation:

- Significant
- Contributory
- Not Contributory
- Intrusive

Final Register Status:

- National Landmark
- X District
- National Register
- Multi-Resource
- State Register
- Thematic

Research Sources:

- Abstract of Title
- Plat Records
- Plat Map
- Tax Card & Photos
- Building Permit
- Sewer Permit
- Sanborn Maps
- City Directories
- Biographical Encyclopedias
- Chitany Index
- County & City Histories
- Personal Interviews
- Newspapers
- Utah Historical Society
- LDS Church Archives
- LDS Genealogical Society
- U of U Library
- BYU Library
- USU Library
- SSC Library
- Other

Bibliographical References:

Land Use
 Register Status

Architect/Builder:

Building Type/Style:

Building Materials:

Description of physical appearance & significant architectural features:

Include additions, alterations, ancillary structures, and landscaping if applicable

Statement of Historical Significance:

- | | | | |
|---|---|--|---|
| <input type="checkbox"/> Aboriginal Americans | <input type="checkbox"/> Communication | <input type="checkbox"/> Military | <input type="checkbox"/> Religion |
| <input type="checkbox"/> Agriculture | <input type="checkbox"/> Conservation | <input type="checkbox"/> Mining | <input type="checkbox"/> Science |
| <input type="checkbox"/> Architecture | <input type="checkbox"/> Education | <input type="checkbox"/> Minority Groups | <input type="checkbox"/> Socio-Humanitarian |
| <input type="checkbox"/> The Arts | <input type="checkbox"/> Exploration/Settlement | <input type="checkbox"/> Political | <input type="checkbox"/> Transportation |
| <input type="checkbox"/> Commerce | <input type="checkbox"/> Industry | <input type="checkbox"/> Recreation | |

Building was not constructed during historic period.

Researcher: Michael E. Christensen

Site No. 233

Date: August 8, 1978

STRUCTURE/SITE INFORMATION FORM

Street address: 30 North 1st East (Rear)

Plat A Bl.16 Lot

Name of Structure:

T. R. S.

Present Owner: William B. Preston, IV, et. al.

UTM:

Owner address: 139 East Center

Tax #: 06-067-0013

Construction Date: 1966

Demolition Date:

Original Use:

Present Use:

Occupants:

- Single-Family
- Multi-Family
- Public
- Commercial

- Park
- Industrial
- Agricultural

- Vacant
- Religious
- Other

Building Condition:

Integrity:

- Excellent
- Good
- Deteriorated
- Site
- Ruins

- Unaltered
- Minor Alterations
- Major Alterations

Photography:

Date of Slides
Views: Front ___ Side ___ Rear ___ Other ___

Date of Photographs
Views: Front ___ Side ___ Rear ___ Other ___

Preliminary Evaluation:

Final Register Status:

- Significant
- Contributory
- Not Contributory
- Intrusion

- National Landmark
- National Register
- State Register
- District
- Multi-Resource
- Thematic


Research Sources:

- Abstract of Title
- Plat Records
- Plat Map
- Tax Card & Photo
- Building Permit
- Sewer Permit
- Sanborn Maps

- City Directories
- Biographical Encyclopedias
- Obituary Index
- County & City Histories
- Personal Interviews
- Newspapers
- Utah Historical Society

- LDS Church Archives
- LDS Genealogical Society
- U of U Library
- BYU Library
- USU Library
- SLG Library
- Other

Bibliographical References:



A:Area of Significance

E:Land Use

F:Register Status

Architect/Builder:

Building Type/Style:

Building Materials:

Description of physical appearance & significant architectural features:

Include additions, alterations, ancillary structures, and landscaping if applicable

Statement of Historical Significance:

- | | | | |
|---|---|--|---|
| <input type="checkbox"/> Aboriginal Americans | <input type="checkbox"/> Communication | <input type="checkbox"/> Military | <input type="checkbox"/> Religion |
| <input type="checkbox"/> Agriculture | <input type="checkbox"/> Conservation | <input type="checkbox"/> Mining | <input type="checkbox"/> Science |
| <input type="checkbox"/> Architecture | <input type="checkbox"/> Education | <input type="checkbox"/> Minority Groups | <input type="checkbox"/> Socio-Humanitarian |
| <input type="checkbox"/> The Arts | <input type="checkbox"/> Exploration/Settlement | <input type="checkbox"/> Political | <input type="checkbox"/> Transportation |
| <input type="checkbox"/> Commerce | <input type="checkbox"/> Industry | <input type="checkbox"/> Recreation | |

Researcher:

Site No. 234

Date:

STRUCTURE/SITE INFORMATION FORM

Street address: 38 1/2 North 1st East

Plat A Bl. 16 Lot.

Name of Structure:

T. R. S.

Present Owner: William B. Preston IV

UTM:

Owner address: Same

Tax #:

Construction Date: 1965

Demolition Date:

Original Use: Home

Present Use:

Occupants:

- Single-Family Park Vacant
- Multi-Family Industrial Religious
- Public Agricultural Other
- Commercial

Building Condition:

Integrity:

- Excellent Site
- Good Ruins
- Deteriorated
- Unaltered
- Minor Alterations
- Major Alterations

Photography:

Date of Slides
Views: Front ___ Side ___ Rear ___ Other ___

Date of Photographs
Views: Front ___ Side ___ Rear ___ Other ___

Preliminary Evaluation:

Final Register Status:

- Significant
- Contributory
- Not Contributory
- Intrusion
- National Landmark
- National Register
- State Register
- District
- Multi-Resource
- Thematic

Research Sources:

- Abstract of Title
- Plat Records
- Plat Map
- Tax Card & Photo
- Building Permit
- Sewer Permit
- Sanborn Maps
- City Directories
- Biographical Encyclopedias
- Obituary Index
- County & City Histories
- Personal Interviews
- Newspapers
- Utah Historical Society
- LDS Church Archives
- LDS Genealogical Society
- U of U Library
- BYU Library
- USU Library
- SLG Library
- Other

Bibliographical References:

A: Area of Significance

E: Land Use

F: Register Status

Architect/Builder:

Building Type/Style:

Building Materials:

Description of physical appearance & significant architectural features:

Include additions, alterations, ancillary structures, and landscaping if applicable

Statement of Historical Significance:

- | | | | |
|---|---|--|---|
| <input type="checkbox"/> Aboriginal Americans | <input type="checkbox"/> Communication | <input type="checkbox"/> Military | <input type="checkbox"/> Religion |
| <input type="checkbox"/> Agriculture | <input type="checkbox"/> Conservation | <input type="checkbox"/> Mining | <input type="checkbox"/> Science |
| <input type="checkbox"/> Architecture | <input type="checkbox"/> Education | <input type="checkbox"/> Minority Groups | <input type="checkbox"/> Socio-Humanitarian |
| <input type="checkbox"/> The Arts | <input type="checkbox"/> Exploration/Settlement | <input type="checkbox"/> Political | <input type="checkbox"/> Transportation |
| <input type="checkbox"/> Commerce | <input type="checkbox"/> Industry | <input type="checkbox"/> Recreation | |

Researcher: Michael E. Christensen

Site No. 235-236-237

Date: July 11, 1978

STRUCTURE/SITE INFORMATION FORM

Street address: 52 North 1st East

Plat Bl. Lot

Name of Structure:

T. R. S.

Present Owner: S. Eugene Needham III

UTM:

Owner address: 250 West Center

Tax #: 06-067-0014

Construction Date:

Demolition Date:

Original Use: Hospital Original Owner: Cache Valley General Hospital

Present Use:

Occupants:

- Single-Family
- Multi-Family
- Public
- Commercial

- Park
- Industrial
- Agricultural

- Vacant
- Religious
- Other

Building Condition:

Integrity:

- Excellent
- Good
- Deteriorated

- Site
- Ruins

- Unaltered
- Minor Alterations
- Major Alterations

Photography:

Date of Slides Views: Front Side Rear Other

Date of Photographs Views: Front Side Rear Other

Preliminary Evaluation:

Final Register Status:

- Significant
- Contributory
- Not Contributory
- Intrusion

- National Landmark
- District
- National Register
- Multi-Resource
- State Register
- Thematic

Research Sources:

- Abstract of Title
- Plat Records
- Plat Map
- Tax Card & Photo
- Building Permit
- Sewer Permit
- Sanborn Maps

- City Directories
- Biographical Encyclopedias
- Obituary Index
- County & City Histories
- Personal Interviews
- Newspapers
- Utah Historical Society

- LDS Church Archives
- LDS Genealogical Society
- U of U Library
- BYU Library
- USU Library
- SLC Library
- Other

Bibliographical References:

A:Area of Significance

E:Land Use

F:Register Status

Architect/Builder:

Building Type/Style:

Building Materials:

Description of physical appearance & significant architectural features:

Include additions, alterations, ancillary structures, and landscaping if applicable

This is a four-story brick structure which is simple in design and void of almost all elaborations.

Statement of Historical Significance:

- | | | | |
|---|---|--|--|
| <input type="checkbox"/> Aboriginal Americans | <input type="checkbox"/> Communication | <input type="checkbox"/> Military | <input type="checkbox"/> Religion |
| <input type="checkbox"/> Agriculture | <input type="checkbox"/> Conservation | <input type="checkbox"/> Mining | <input checked="" type="checkbox"/> Science |
| <input type="checkbox"/> Architecture | <input type="checkbox"/> Education | <input type="checkbox"/> Minority Groups | <input checked="" type="checkbox"/> Socio-Humanitarian |
| <input type="checkbox"/> The Arts | <input type="checkbox"/> Exploration/Settlement | <input type="checkbox"/> Political | <input type="checkbox"/> Transportation |
| <input type="checkbox"/> Commerce | <input type="checkbox"/> Industry | <input type="checkbox"/> Recreation | |

This building (built in 1928-32) was originally the Cache Valley General Hospital. Previous to this large, four-story building, the valley had used two other buildings as hospitals, but those were privately owned by D. C. Budge and T. B. Budge who were Cache Valley's first real doctors, preceded by Dr. Oliver Ormsby.

This hospital was built in response to these privately-owned hospitals and was the first "valley" owned hospital.

Researcher: Michael E. Christensen

Site No. 238

Date: Sept. 12, 1978

STRUCTURE/SITE INFORMATION FORM

Street address: 78 North 1st East

Plat A Bl. 16 Lot. 4

Name of Structure:

T. R. S.

Present Owner: Joyce K. Rigby

UTM:

Owner address: c/o George Johnson
Collingston 84306

Tax #: 06-067-0016

Construction Date: 1911

Demolition Date:

Original Use:

Original Owner: James S. Calderwood

Present Use:

Occupants:

- | | | |
|--|---------------------------------------|------------------------------------|
| <input type="checkbox"/> Single-Family | <input type="checkbox"/> Park | <input type="checkbox"/> Vacant |
| <input type="checkbox"/> Multi-Family | <input type="checkbox"/> Industrial | <input type="checkbox"/> Religious |
| <input type="checkbox"/> Public | <input type="checkbox"/> Agricultural | <input type="checkbox"/> Other |
| <input type="checkbox"/> Commercial | | |

Building Condition:

Integrity:

- | | | |
|--|--------------------------------|---|
| <input type="checkbox"/> Excellent | <input type="checkbox"/> Site | <input checked="" type="checkbox"/> Unaltered |
| <input checked="" type="checkbox"/> Good | <input type="checkbox"/> Ruins | <input type="checkbox"/> Minor Alterations |
| <input type="checkbox"/> Deteriorated | | <input type="checkbox"/> Major Alterations |

Photography:

Date of Slides
Views: Front ___ Side ___ Rear ___ Other ___

Date of Photographs
Views: Front ___ Side ___ Rear ___ Other ___

Preliminary Evaluation:


Final Register Status:

- | | | |
|--|---|--|
| <input type="checkbox"/> Significant | <input checked="" type="checkbox"/> National Landmark | <input checked="" type="checkbox"/> District |
| <input checked="" type="checkbox"/> Contributory | <input type="checkbox"/> National Register | <input type="checkbox"/> Multi-Resource |
| <input type="checkbox"/> Not Contributory | <input type="checkbox"/> State Register | <input type="checkbox"/> Thematic |
| <input type="checkbox"/> Intrusion | | |

Research Sources:

- | | | |
|---|--|---|
| <input checked="" type="checkbox"/> Abstract of Title | <input checked="" type="checkbox"/> City Directories | <input type="checkbox"/> LDS Church Archives |
| <input type="checkbox"/> Plat Records | <input type="checkbox"/> Biographical Encyclopedias | <input type="checkbox"/> LDS Genealogical Society |
| <input type="checkbox"/> Plat Map | <input type="checkbox"/> Obituary Index | <input type="checkbox"/> U of U Library |
| <input type="checkbox"/> Tax Card & Photo | <input type="checkbox"/> County & City Histories | <input type="checkbox"/> BYU Library |
| <input type="checkbox"/> Building Permit | <input type="checkbox"/> Personal Interviews | <input type="checkbox"/> USU Library |
| <input type="checkbox"/> Sewer Permit | <input type="checkbox"/> Newspapers | <input type="checkbox"/> SLC Library |
| <input type="checkbox"/> Sanborn Maps | <input type="checkbox"/> Utah Historical Society | <input type="checkbox"/> Other |

Bibliographical References:



A:Area of Significance

I:Land Use

R:Register Status

Architect/Builder:

Building Type/Style:

Building Materials:

Description of physical appearance & significant architectural features:

Include additions, alterations, ancillary structures, and landscaping if applicable

This is a simple Prairie style home with few elaborations. It is constructed of brick and moderate in its features.

Statement of Historical Significance:

- | | | | |
|--|---|--|---|
| <input type="checkbox"/> Aboriginal Americans | <input type="checkbox"/> Communication | <input type="checkbox"/> Military | <input type="checkbox"/> Religion |
| <input type="checkbox"/> Agriculture | <input type="checkbox"/> Conservation | <input type="checkbox"/> Mining | <input type="checkbox"/> Science |
| <input checked="" type="checkbox"/> Architecture | <input type="checkbox"/> Education | <input type="checkbox"/> Minority Groups | <input type="checkbox"/> Socio-Humanitarian |
| <input type="checkbox"/> The Arts | <input type="checkbox"/> Exploration/Settlement | <input type="checkbox"/> Political | <input type="checkbox"/> Transportation |
| <input type="checkbox"/> Commerce | <input type="checkbox"/> Industry | <input type="checkbox"/> Recreation | |

This style was very popular in the first two decades of the twentieth century, especially for moderate-income families. The original owner of this home was in partnership with the Budes who were prominent doctors in Logan.

Researcher: Michael E. Christensen

Site No. 239

Date: August 8, 1978

STRUCTURE/SITE INFORMATION FORM

Street address: 88 North 1st East

Plat A Bl. 16 Lot 5

Name of Structure:

T. R. S.

Present Owner: Robert L. Jensen

UTM:

Owner address: Same

Tax #: 06-067-0017

Construction Date: 1931

Demolition Date:

Original Use:

Present Use:

Occupants:

- Single-Family
- Multi-Family
- Public
- Commercial

- Park
- Industrial
- Agricultural

- Vacant
- Religious
- Other

Building Condition:

Integrity:

- Excellent
- Good
- Deteriorated
- Site
- Ruins

- Unaltered
- Minor Alterations
- Major Alterations

Photography:

Date of Slides
Views: Front ___ Side ___ Rear ___ Other ___

Date of Photographs
Views: Front ___ Side ___ Rear ___ Other ___

Preliminary Evaluation:

Final Register Status:

- Significant
- Contributory
- Not Contributory
- Intrusion

- National Landmark
- National Register
- State Register
- District
- Multi-Resource
- Thematic

Research Sources:

- Abstract of Title
- Plat Records
- Plat Map
- Tax Card & Photo
- Building Permit
- Sewer Permit
- Sanborn Maps

- City Directories
- Biographical Encyclopedias
- Obituary Index
- County & City Histories
- Personal Interviews
- Newspapers
- Utah Historical Society

- LDS Church Archives
- LDS Genealogical Society
- U of U Library
- BYU Library
- USU Library
- SLC Library
- Other

Bibliographical References:

A:Area of Significance

E:Land Use

F:Register Status

Architect/Builder:

Building Type/Style:

Building Materials:

Description of physical appearance & significant architectural features:
Include additions, alterations, ancillary structures, and landscaping if applicable

Statement of Historical Significance:

- | | | | |
|---|---|--|---|
| <input type="checkbox"/> Aboriginal Americans | <input type="checkbox"/> Communication | <input type="checkbox"/> Military | <input type="checkbox"/> Religion |
| <input type="checkbox"/> Agriculture | <input type="checkbox"/> Conservation | <input type="checkbox"/> Mining | <input type="checkbox"/> Science |
| <input type="checkbox"/> Architecture | <input type="checkbox"/> Education | <input type="checkbox"/> Minority Groups | <input type="checkbox"/> Socio-Humanitarian |
| <input type="checkbox"/> The Arts | <input type="checkbox"/> Exploration/Settlement | <input type="checkbox"/> Political | <input type="checkbox"/> Transportation |
| <input type="checkbox"/> Commerce | <input type="checkbox"/> Industry | <input type="checkbox"/> Recreation | |

Researcher: Michael E. Christensen

Site No. 240

Date: Sept. 12, 1978

STRUCTURE/SITE INFORMATION FORM

Street address: 90 North 1st East

Plat A Bl. 16 Lot 5

Name of Structure:

T. R. S.

Present Owner: Logan City and Library Board

UTM:

Owner address: Same

Tax #:

Construction Date: 1930

Demolition Date:

Original Use: Library

Original Owner: Logan City Library

Present Use:

Occupants:

- | | | |
|--|---------------------------------------|------------------------------------|
| <input type="checkbox"/> Single-Family | <input type="checkbox"/> Park | <input type="checkbox"/> Vacant |
| <input type="checkbox"/> Multi-Family | <input type="checkbox"/> Industrial | <input type="checkbox"/> Religious |
| <input checked="" type="checkbox"/> Public | <input type="checkbox"/> Agricultural | <input type="checkbox"/> Other |
| <input type="checkbox"/> Commercial | | |

Building Condition:

Integrity:

- | | | |
|--|--------------------------------|---|
| <input type="checkbox"/> Excellent | <input type="checkbox"/> Site | <input checked="" type="checkbox"/> Unaltered |
| <input checked="" type="checkbox"/> Good | <input type="checkbox"/> Ruins | <input type="checkbox"/> Minor Alterations |
| <input type="checkbox"/> Deteriorated | | <input type="checkbox"/> Major Alterations |

Photography:

Date of Slides
Views: Front ___ Side ___ Rear ___ Other ___

Date of Photographs
Views: Front ___ Side ___ Rear ___ Other ___

Preliminary Evaluation:

Final Register Status:

- | | | |
|--|--|--|
| <input type="checkbox"/> Significant | <input type="checkbox"/> National Landmark | <input checked="" type="checkbox"/> District |
| <input checked="" type="checkbox"/> Contributory | <input type="checkbox"/> National Register | <input type="checkbox"/> Multi-Resource |
| <input type="checkbox"/> Not Contributory | <input type="checkbox"/> State Register | <input type="checkbox"/> Thematic |
| <input type="checkbox"/> Intrusion | | |

Research Sources:

- | | | |
|---|---|---|
| <input checked="" type="checkbox"/> Abstract of Title | <input type="checkbox"/> City Directories | <input type="checkbox"/> LDS Church Archives |
| <input type="checkbox"/> Plat Records | <input type="checkbox"/> Biographical Encyclopedias | <input type="checkbox"/> LDS Genealogical Society |
| <input type="checkbox"/> Plat Map | <input type="checkbox"/> Obituary Index | <input type="checkbox"/> U of U Library |
| <input type="checkbox"/> Tax Card & Photo | <input type="checkbox"/> County & City Histories | <input type="checkbox"/> BYU Library |
| <input type="checkbox"/> Building Permit | <input type="checkbox"/> Personal Interviews | <input type="checkbox"/> USU Library |
| <input type="checkbox"/> Sewer Permit | <input type="checkbox"/> Newspapers | <input type="checkbox"/> SLIC Library |
| <input type="checkbox"/> Sanborn Maps | <input type="checkbox"/> Utah Historical Society | <input type="checkbox"/> Other |

Bibliographical References:

A:Area of Significance

E:Land Use

F:Register Status

Architect/Builder:

Building Type/Style:

Building Materials:

Description of physical appearance & significant architectural features:

Include additions, alterations, ancillary structures, and landscaping if applicable

This two story, brick structure with embellishments is neo-classic in style.

Statement of Historical Significance:

- | | | | |
|--|---|--|---|
| <input type="checkbox"/> Aboriginal Americans | <input type="checkbox"/> Communication | <input type="checkbox"/> Military | <input type="checkbox"/> Religion |
| <input type="checkbox"/> Agriculture | <input type="checkbox"/> Conservation | <input type="checkbox"/> Mining | <input type="checkbox"/> Science |
| <input checked="" type="checkbox"/> Architecture | <input type="checkbox"/> Education | <input type="checkbox"/> Minority Groups | <input type="checkbox"/> Socio-Humanitarian |
| <input type="checkbox"/> The Arts | <input type="checkbox"/> Exploration/Settlement | <input type="checkbox"/> Political | <input type="checkbox"/> Transportation |
| <input type="checkbox"/> Commerce | <input type="checkbox"/> Industry | <input type="checkbox"/> Recreation | |

This 1930 structure has housed the Cache Public Library since construction and is thus significant.

Researcher: Michael E. Christensen

Site No. 241

Date: August 8, 1978

STRUCTURE/SITE INFORMATION FORM

Street address: 112 East 1st North

Plat A Bl. 16 Lot

Name of Structure: Astle Building

T. R. S.

Present Owner: Theris P. Astle

UTM:

Owner address: 33 North 2nd East, Logan

Tax #: 06-067-0018

Construction Date: 1964

Demolition Date:

Original Use:

Present Use:

Occupants:

- Single-Family
- Multi-Family
- Public
- Commercial

- Park
- Industrial
- Agricultural

- Vacant
- Religious
- Other

Building Condition:

Integrity:

- Excellent
- Good
- Deteriorated
- Site
- Ruins

- Unaltered
- Minor Alterations
- Major Alterations

Photography:

Date of Slides
Views: Front Side Rear Other

Date of Photographs
Views: Front Side Rear Other

Preliminary Evaluation:

Final Register Status:

- Significant
- Contributory
- Not Contributory
- Intrusion

- National Landmark
- National Register
- State Register
- District
- Multi-Resource
- Thematic


Research Sources:

- Abstract of Title
- Plat Records
- Plat Map
- Tax Card & Photo
- Building Permit
- Sewer Permit
- Sanborn Maps

- City Directories
- Biographical Encyclopedias
- Obituary Index
- County & City Histories
- Personal Interviews
- Newspapers
- Utah Historical Society

- LDS Church Archives
- LDS Genealogical Society
- U of U Library
- BYU Library
- USU Library
- SLC Library
- Other

Bibliographical References:



A: Area of Significance

E: Land Use

F: Register Status

Architect/Builder:

Building Type/Style:

Building Materials:

Description of physical appearance & significant architectural features:
Include additions, alterations, ancillary structures, and landscaping if applicable

Statement of Historical Significance:

Aboriginal Americans
 Agriculture
 Architecture
 The Arts
 Commerce

Communication
 Conservation
 Education
 Exploration/Settlement
 Industry

Military
 Mining
 Minority Groups
 Political
 Recreation

Religion
 Science
 Socio-Humanitarian
 Transportation

Researcher: Michael E. Christensen

Site No. 242

Date: Sept. 12, 1978

STRUCTURE/SITE INFORMATION FORM

Street address: 146 East 1st. North

Plat A Bl. 16 Lot 4&5

Name of Structure:

T. R. S.

Present Owner: Sara P. Wiser

UTM:

Owner address: 435 East 3rd North

Tax #: 06-067-0019

Construction Date: 1926

Demolition Date:

Original Use:

Original Owner: C.O. Stott

Present Use:

Occupants:

- Single-Family
- Multi-Family
- Public
- Commercial

- Park
- Industrial
- Agricultural

- Vacant
- Religious
- Other

Building Condition:

- Excellent
- Good
- Deteriorated

- Site
- Ruins

Integrity:

- Unaltered
- Minor Alterations
- Major Alterations

Photography:

Date of Slides
Views: Front Side Rear Other

Date of Photographs
Views: Front Side Rear Other

Preliminary Evaluation:

- Significant
- Contributory
- Not Contributory
- Intrusion

Final Register Status:

- National Landmark
- National Registrar
- State Register
- District
- Multi-Resource
- Thematic

Research Sources:

- Abstract of Title
- Plat Records
- Plat Map
- Tax Card & Photo
- Building Permit
- Sewer Permit
- Sanborn Maps

- City Directories
- Biographical Encyclopedias
- Obituary Index
- County & City Histories
- Personal Interviews
- Newspapers
- Utah Historical Society

- LDS Church Archives
- LDS Genealogical Society
- U of U Library
- BYU Library
- CSU Library
- SLIC Library
- Other

Bibliographical References:

A:Area of Significance

E:Land Use

F:Register Status

Architect/Builder:

Building Type/Style:

Building Materials:

Description of physical appearance & significant architectural features:
Include additions, alterations, ancillary structures, and landscaping if applicable

This is a simple bungaloid constructed of brick with hipped gables.

Statement of Historical Significance:

- | | | | |
|--|---|--|---|
| <input type="checkbox"/> Aboriginal Americans | <input type="checkbox"/> Communication | <input type="checkbox"/> Military | <input type="checkbox"/> Religion |
| <input type="checkbox"/> Agriculture | <input type="checkbox"/> Conservation | <input type="checkbox"/> Mining | <input type="checkbox"/> Science |
| <input checked="" type="checkbox"/> Architecture | <input type="checkbox"/> Education | <input type="checkbox"/> Minority Groups | <input type="checkbox"/> Socio-Humanitarian |
| <input type="checkbox"/> The Arts | <input type="checkbox"/> Exploration/Settlement | <input type="checkbox"/> Political | <input type="checkbox"/> Transportation |
| <input type="checkbox"/> Commerce | <input type="checkbox"/> Industry | <input type="checkbox"/> Recreation | |

This is an example of the popularity and variety in the bungaloid style. The original owner of this house, Chas O. Stott, was the State Director of the Resettlement Administration, Rehabilitation Division.

Researcher: Michael E. Christensen

Site No. 243

Date: Sept. 12, 1978

STRUCTURE/SITE INFORMATION FORM

Street address: 156 East 1st North

Plat A Bl. 16 Lot. 6

Name of Structure:

T. R. S.

Present Owner: James Pond

UTM:

Owner address: 629 North 5th East

Tax #:

Construction Date: 1912

Demolition Date:

Original Use:

Original Owner: Edwin S. Budge

Present Use:

Occupants:

- | | | |
|---|---------------------------------------|------------------------------------|
| <input checked="" type="checkbox"/> Single-Family | <input type="checkbox"/> Park | <input type="checkbox"/> Vacant |
| <input type="checkbox"/> Multi-Family | <input type="checkbox"/> Industrial | <input type="checkbox"/> Religious |
| <input type="checkbox"/> Public | <input type="checkbox"/> Agricultural | <input type="checkbox"/> Other |
| <input type="checkbox"/> Commercial | | |

Building Condition:

Integrity:

- | | | |
|--|--------------------------------|---|
| <input type="checkbox"/> Excellent | <input type="checkbox"/> Site | <input checked="" type="checkbox"/> Unaltered |
| <input checked="" type="checkbox"/> Good | <input type="checkbox"/> Ruins | <input type="checkbox"/> Minor Alterations |
| <input type="checkbox"/> Deteriorated | | <input type="checkbox"/> Major Alterations |

Photography:

Date of Slides Views: Front Side Rear Other

Date of Photographs Views: Front Side Rear Other

Preliminary Evaluation:

Final Register Status:

- | | | |
|--|--|--|
| <input type="checkbox"/> Significant | <input type="checkbox"/> National Landmark | <input checked="" type="checkbox"/> District |
| <input checked="" type="checkbox"/> Contributory | <input type="checkbox"/> National Register | <input type="checkbox"/> Multi-Resource |
| <input type="checkbox"/> Not Contributory | <input type="checkbox"/> State Register | <input type="checkbox"/> Thematic |
| <input type="checkbox"/> Intrusion | | |

Research Sources:

- | | | |
|---|--|---|
| <input checked="" type="checkbox"/> Abstract of Title | <input checked="" type="checkbox"/> City Directories | <input type="checkbox"/> LDS Church Archives |
| <input type="checkbox"/> Plat Records | <input type="checkbox"/> Biographical Encyclopedias | <input type="checkbox"/> LDS Genealogical Society |
| <input type="checkbox"/> Plat Map | <input checked="" type="checkbox"/> Obituary Index | <input type="checkbox"/> U of U Library |
| <input type="checkbox"/> Tax Card & Photo | <input type="checkbox"/> County & City Histories | <input type="checkbox"/> BYU Library |
| <input type="checkbox"/> Building Permit | <input type="checkbox"/> Personal Interviews | <input type="checkbox"/> USU Library |
| <input type="checkbox"/> Sewer Permit | <input type="checkbox"/> Newspapers | <input type="checkbox"/> SLG Library |
| <input type="checkbox"/> Sanborn Maps | <input type="checkbox"/> Utah Historical Society | <input type="checkbox"/> Other |

Bibliographical References:

Vertical text on the right margin: Island Use, Register Status

Architect/Builder:

Building Type/Style:

Building Materials:

Description of physical appearance & significant architectural features:

Include additions, alterations, ancillary structures, and landscaping if applicable

This is a two story brick home. The style is of an enlarged bungalow with large gables on all sides, creating the second floor.

Statement of Historical Significance:

- | | | | |
|--|---|--|---|
| <input type="checkbox"/> Aboriginal Americans | <input type="checkbox"/> Communication | <input type="checkbox"/> Military | <input type="checkbox"/> Religion |
| <input type="checkbox"/> Agriculture | <input type="checkbox"/> Conservation | <input type="checkbox"/> Mining | <input type="checkbox"/> Science |
| <input checked="" type="checkbox"/> Architecture | <input type="checkbox"/> Education | <input type="checkbox"/> Minority Groups | <input type="checkbox"/> Socio-Humanitarian |
| <input type="checkbox"/> The Arts | <input type="checkbox"/> Exploration/Settlement | <input type="checkbox"/> Political | <input type="checkbox"/> Transportation |
| <input type="checkbox"/> Commerce | <input type="checkbox"/> Industry | <input type="checkbox"/> Recreation | |

This is another example of the variety in the bungalow style. The original owner, Edwin S. Budge, was a physician and surgeon in Cache Valley for many years. Dr. Budge was an anomaly of sorts in that he was an ear, nose and throat specialist who studied in Europe.

Researcher: Michael E. Christensen

Site No. 244

Date: Sept. 12, 1978

STRUCTURE/SITE INFORMATION FORM

Street address: 172 East 1st North

Plat A Bl. 16 Lot. 6

Name of Structure:

T. R. S.

Present Owner: Reed Bullen

UTM:

Owner address: Same

Tax #: 06-067-0021

Construction Date: 1918

Demolition Date:

Original Use: Home

Original Owner: Orval W. Adams

Present Use:

Occupants:

- Single-Family
- Multi-Family
- Public
- Commercial

- Park
- Industrial
- Agricultural

- Vacant
- Religious
- Other

Building Condition:

- Excellent
- Good
- Deteriorated
- Site
- Ruins

Integrity:

- Unaltered
- Minor Alterations
- Major Alterations

Photography:

Date of Slides
Views: Front Side Rear Other

Date of Photographs
Views: Front Side Rear Other

Preliminary Evaluation:

- Significant
- Contributory
- Not Contributory
- Intrusion

Final Register Status:

- National Landmark
- National Register
- State Register
- District
- Multi-Resource
- Thematic


Research Sources:

- Abstract of Title
- Plat Records
- Plat Map
- Tax Card & Photo
- Building Permit
- Sewer Permit
- Sanborn Maps

- City Directories
- Biographical Encyclopedias
- Obituary Index
- County & City Histories
- Personal Interviews
- Newspapers
- Utah Historical Society

- LDS Church Archives
- LDS Genealogical Society
- U of U Library
- BYU Library
- CSU Library
- SLC Library
- Other

Bibliographical References:



Land Use

Register Status

Area of Significance

Architect/Builder:

Building Type/Style:

Building Materials:

Description of physical appearance & significant architectural features:
Include additions, alterations, ancillary structures, and landscaping if applicable

This is a one and one-half story bungaloid home constructed of brick.

Statement of Historical Significance:

- | | | | |
|--|---|---|--|
| <input type="checkbox"/> Aboriginal Americans | <input type="checkbox"/> Communication | <input type="checkbox"/> Military | <input checked="" type="checkbox"/> Religion |
| <input type="checkbox"/> Agriculture | <input type="checkbox"/> Conservation | <input type="checkbox"/> Mining | <input type="checkbox"/> Science |
| <input checked="" type="checkbox"/> Architecture | <input type="checkbox"/> Education | <input type="checkbox"/> Minority Groups | <input type="checkbox"/> Socio-Humanitarian |
| <input type="checkbox"/> The Arts | <input type="checkbox"/> Exploration/Settlement | <input checked="" type="checkbox"/> Political | <input type="checkbox"/> Transportation |
| <input type="checkbox"/> Commerce | <input type="checkbox"/> Industry | <input type="checkbox"/> Recreation | |

The home style and age make it significant. The present owner is Reed Bullen, prominent businessmen, former state senator and the present president of the Logan Temple. The original owner, Orval W. Adams was a cashier at Farmers and Merchants Savings Bank.

Researcher: Michael E. Christensen

Site No. 245

Date: Sept. 12, 1978

STRUCTURE/SITE INFORMATION FORM

Street address: 178 East 1st North

Plat A Bl. 16 Lot 6

Name of Structure:

T. R. S.

Present Owner: Otto Reithman

UTM:

Owner address: Same

Tax #: 06-067-0022

Construction Date: 1915

Demolition Date:

Original Use:

Original Owner: John L. Coburn
Occupants:

Present Use:

- | | | |
|---|---------------------------------------|------------------------------------|
| <input checked="" type="checkbox"/> Single-Family | <input type="checkbox"/> Park | <input type="checkbox"/> Vacant |
| <input type="checkbox"/> Multi-Family | <input type="checkbox"/> Industrial | <input type="checkbox"/> Religious |
| <input type="checkbox"/> Public | <input type="checkbox"/> Agricultural | <input type="checkbox"/> Other |
| <input type="checkbox"/> Commercial | | |

Building Condition:

Integrity:

- | | | |
|--|--------------------------------|---|
| <input type="checkbox"/> Excellent | <input type="checkbox"/> Site | <input checked="" type="checkbox"/> Unaltered |
| <input checked="" type="checkbox"/> Good | <input type="checkbox"/> Ruins | <input type="checkbox"/> Minor Alterations |
| <input type="checkbox"/> Deteriorated | | <input type="checkbox"/> Major Alterations |

Photography:

Date of Slides
Views: Front Side Rear Other

Date of Photographs
Views: Front Side Rear Other

Preliminary Evaluation:

Final Register Status:

- | | | |
|--|---|--|
| <input type="checkbox"/> Significant | <input checked="" type="checkbox"/> National Landmark | <input checked="" type="checkbox"/> District |
| <input checked="" type="checkbox"/> Contributory | <input type="checkbox"/> National Register | <input type="checkbox"/> Multi-Resource |
| <input type="checkbox"/> Not Contributory | <input type="checkbox"/> State Register | <input type="checkbox"/> Thematic |
| <input type="checkbox"/> Intrusion | | |

Research Sources:

- | | | |
|---|--|---|
| <input checked="" type="checkbox"/> Abstract of Title | <input checked="" type="checkbox"/> City Directories | <input type="checkbox"/> LDS Church Archives |
| <input type="checkbox"/> Plat Records | <input type="checkbox"/> Biographical Encyclopedias | <input type="checkbox"/> LDS Genealogical Society |
| <input type="checkbox"/> Plat Map | <input checked="" type="checkbox"/> Obituary Index | <input type="checkbox"/> U of U Library |
| <input type="checkbox"/> Tax Card & Photo | <input type="checkbox"/> County & City Histories | <input type="checkbox"/> BYU Library |
| <input type="checkbox"/> Building Permit | <input type="checkbox"/> Personal Interviews | <input type="checkbox"/> USU Library |
| <input type="checkbox"/> Sewer Permit | <input type="checkbox"/> Newspapers | <input type="checkbox"/> SLIC Library |
| <input type="checkbox"/> Sanborn Maps | <input type="checkbox"/> Utah Historical Society | <input type="checkbox"/> Other |

Bibliographical References:



Field Use

Register Status

A: Area of Significance

Architect/Builder:

Building Type/Style:

Building Materials:

Description of physical appearance & significant architectural features:

Include additions, alterations, ancillary structures, and landscaping if applicable

This is a one and one-half story bungalow home with a window dormer helping to create the second story.

Statement of Historical Significance:

- | | | | |
|--|---|--|---|
| <input type="checkbox"/> Aboriginal Americans | <input type="checkbox"/> Communication | <input type="checkbox"/> Military | <input type="checkbox"/> Religion |
| <input type="checkbox"/> Agriculture | <input type="checkbox"/> Conservation | <input type="checkbox"/> Mining | <input type="checkbox"/> Science |
| <input checked="" type="checkbox"/> Architecture | <input type="checkbox"/> Education | <input type="checkbox"/> Minority Groups | <input type="checkbox"/> Socio-Humanitarian |
| <input type="checkbox"/> The Arts | <input type="checkbox"/> Exploration/Settlement | <input type="checkbox"/> Political | <input type="checkbox"/> Transportation |
| <input type="checkbox"/> Commerce | <input type="checkbox"/> Industry | <input type="checkbox"/> Recreation | |

The home is significant because of its style and age. Original owner was the secretary of Utah Agricultural College at the time the house was built. The original owner, John L. Coburn, was President and general manager of Logan Home Building Society. He was prominent in Cache Valley civic and financial circles. Among his other duties he still found time to manage and coach Logan's entry in the Utah-Idaho Baseball League.

Researcher: Michael E. Christensen

Site No. 246

Date: Sept. 12, 1978

STRUCTURE/SITE INFORMATION FORM

Street address: 192 East 1st North

Plot A Bl. 16 Lot 6

Name of Structure:

T. R. S.

Present Owner: Bruce Mc Candless

UTM:

Owner address: Same

Tax #06-067-0023

Construction Date: 1916

Demolition Date:

Original Use:

Original Owner: Herchel Bullen, Jr.

Present Use:

Occupants:

- Single-Family
- Multi-Family
- Public
- Commercial

- Park
- Industrial
- Agricultural

- Vacant
- Religious
- Other

Building Condition:

- Excellent
- Good
- Deteriorated

- Site
- Ruins

Integrity:

- Unaltered
- Minor Alterations
- Major Alterations

Photography:

Date of Slides
Views: Front Side Rear Other

Date of Photographs
Views: Front Side Rear Other

Preliminary Evaluation:

- Significant
- Contributory
- Not Contributory
- Intrusion

Final Register Status:

- National Landmark
- District
- National Register
- Multi-Resource
- State Register
- Thematic

Research Sources:

- Abstract of Title
- Plat Records
- Plat Map
- Tax Card & Photo
- Building Permit
- Sewer Permit
- Sanborn Maps

- City Directories
- Biographical Encyclopedias
- Obituary Index
- County & City Histories
- Personal Interviews
- Newspapers
- Utah Historical Society

- LDS Church Archives
- LDS Genealogical Society
- U of U Library
- BYU Library
- USU Library
- SIC Library
- Other

Bibliographical References:

A:Area of Significance

E:Land Use

F:Register Status

Architect/Builder:

Building Type/Style:

Building Materials:

Description of physical appearance & significant architectural features:

Include additions, alterations, ancillary structures, and landscaping if applicable

This is an excellent Prairie style home. It is a two story brick structure.

Statement of Historical Significance:

- | | | | |
|--|---|--|---|
| <input type="checkbox"/> Aboriginal Americans | <input type="checkbox"/> Communication | <input type="checkbox"/> Military | <input type="checkbox"/> Religion |
| <input type="checkbox"/> Agriculture | <input type="checkbox"/> Conservation | <input type="checkbox"/> Mining | <input type="checkbox"/> Science |
| <input checked="" type="checkbox"/> Architecture | <input type="checkbox"/> Education | <input type="checkbox"/> Minority Groups | <input type="checkbox"/> Socio-Humanitarian |
| <input type="checkbox"/> The Arts | <input type="checkbox"/> Exploration/Settlement | <input type="checkbox"/> Political | <input type="checkbox"/> Transportation |
| <input type="checkbox"/> Commerce | <input type="checkbox"/> Industry | <input type="checkbox"/> Recreation | |

The home is an excellent example of the Prairie style. The original owner was the President of Republican Publishing Company; Secretary of Promontory- Curley Land Company.

Researcher: Michael E. Christensen

Site No. 255

Date: Sept. 12, 1978

STRUCTURE/SITE INFORMATION FORM

Street address: 165 East Center

Plat Bl. Lot

Name of Structure:

T. R. S.

Present Owner: Patience Thatcher

UTM:

Owner address: Same

Tax #:

Construction Date: Mansion 1909; Carriage 1937

Demolition Date:

Original Use: Home

Original Owner: Oliver Ormsby

Present Use:

Occupants:

Single-Family

Park

Vacant

Multi-Family

Industrial

Religious

Public

Agricultural

Other

Commercial

Building Condition:

Integrity:

Excellent

Site

Unaltered

Good

Ruins

Minor Alterations

Deteriorated

Major Alterations

Photography:

Date of Slides

Date of Photographs

Views: Front Side Rear Other

Views: Front Side Rear Other

Preliminary Evaluation:

Final Register Status:

Significant

National Landmark

District

Contributory

National Register

Multi-Resource

Not Contributory

State Register

Thematic

Intrusion

Research Sources:

Abstract of Title

City Directories

LDS Church Archives

Plat Records

Biographical Encyclopedias

LDS Genealogical Society

Plat Map

Obituary Index

U of U Library

Tax Card & Photo

County & City Histories

BYU Library

Building Permit

Personal Interviews

USU Library

Sewer Permit

Newspapers

SLIC Library

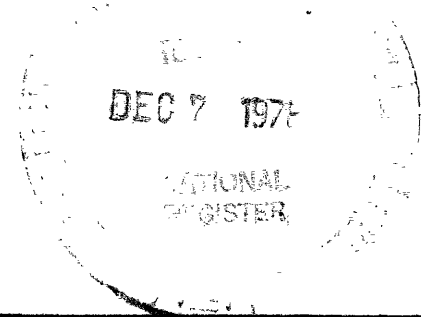
Sanborn Maps

Utah Historical Society

Other

Bibliographical References:

Conversation with Patience Thatcher who believes house was built by Dr. Ormsby; knows it was built in 1890; Thatcher bought it from Mrs. Minor when Patience was a child.



Exland Use

Register Status

A:Area of Significance

Architect/Builder:

Building Type/Style:

Building Materials:

Description of physical appearance & significant architectural features:
Include additions, alterations, ancillary structures, and landscaping if applicable

This is a large Victorian home built of brick and fronted by a large terrace encased in a two foot brick wall. The home has all the characteristics of the Victorian style, such as an uneven roof, a variety of massings on windows. The front portico is supported by two fluted columns with doric capitals while the entablature is of Greek simplicity. All trimming is white which contrasts beautifully with the red brick construction.

Statement of Historical Significance:

- | | | | |
|--|---|--|---|
| <input type="checkbox"/> Aboriginal Americans | <input type="checkbox"/> Communication | <input type="checkbox"/> Military | <input type="checkbox"/> Religion |
| <input type="checkbox"/> Agriculture | <input type="checkbox"/> Conservation | <input type="checkbox"/> Mining | <input type="checkbox"/> Science |
| <input checked="" type="checkbox"/> Architecture | <input type="checkbox"/> Education | <input type="checkbox"/> Minority Groups | <input type="checkbox"/> Socio-Humanitarian |
| <input type="checkbox"/> The Arts | <input type="checkbox"/> Exploration/Settlement | <input type="checkbox"/> Political | <input type="checkbox"/> Transportation |
| <input checked="" type="checkbox"/> Commerce | <input type="checkbox"/> Industry | <input type="checkbox"/> Recreation | |

Not only is this home significant for its architecture but also because of the original owner. In 1877, at the request of some of the prominent members of the town, Oliver Ormsby came to Logan as the first college-trained medical doctor of the community. He established the Pioneer Drug Store on Main Street and was the first to practice major surgery in the valley. He left the valley to go on a mission for the Mormon church but came back and reestablished his practice. He built this home in 1890. Since this home is that of the first doctor of the community, it represents the development of the small, rural, nineteenth century community into a modern era.

Researcher: Michael E. Christensen

Site No. 256

Date: Sept. 12, 1978

STRUCTURE/SITE INFORMATION FORM

Street address: 155 East Center

Plat Bl. Lot

Name of Structure:

T. R. S.

Present Owner: Fred H. Thompson

UTM:

Owner address: 155 East Center

Tax #:

Construction Date: 1904

Demolition Date:

Original Use: Home

Original Owner: Albert Thompson

Present Use:

Occupants: Family

Single-Family

Park

Vacant

Multi-Family

Industrial

Religious

Public

Agricultural

Other

Commercial

Building Condition:

Integrity:

Excellent

Site

Unaltered

Good

Ruins

Minor Alterations

Deteriorated

Major Alterations

Photography:

Date of Slides

Date of Photographs

Views: Front Side Rear Other

Views: Front Side Rear Other

Preliminary Evaluation:

Final Register Status:

Significant

National Landmark

District

Contributory

National Register

Multi-Resource

Not Contributory

State Register

Thematic

Intrusion

Research Sources:

Abstract of Title

City Directories

LDS Church Archives

Plat Records

Biographical Encyclopedias

LDS Genealogical Society

Plat Map

Obituary Index

U of U Library

Tax Card & Photo

County & City Histories

BYU Library

Building Permit

Personal Interviews

USU Library

Sewer Permit

Newspapers

SLIC Library

Sanborn Maps

Utah Historical Society

Other

Bibliographical References:

Thompson, Fred H., Interview conducted by Sandra Duncan on March 14, 1978.

Fred is the son of the original owner.

A:Area of Significance

E:Land Use

F:Register Status

Architect/Builder:

Building Type/Style:

Building Materials:

Description of physical appearance & significant architectural features:
Include additions, alterations, ancillary structures, and landscaping if applicable

This white wood Victorian home is in good condition and has only two owners since its construction in 1904, (father to son). It is a two story structure with the important elements of variety and verticality highlighting the home. Though simpler than many Victorian homes in its use of synthesis it nevertheless has many Victorian elements. The gables are each crowned with a plaster design, while the chimney is an equally important element in the structure because of its prominent place and size. The front of the building features a beautiful portico that is supported by four unfluted columns with doric capitals and a plain entablature.

Statement of Historical Significance:

- | | | | |
|---|---|--|--|
| <input type="checkbox"/> Aboriginal Americans | <input type="checkbox"/> Communication | <input type="checkbox"/> Military | <input type="checkbox"/> Religion |
| <input type="checkbox"/> Agriculture | <input type="checkbox"/> Conservation | <input type="checkbox"/> Mining | <input type="checkbox"/> Science |
| <input type="checkbox"/> Architecture | <input type="checkbox"/> Education | <input type="checkbox"/> Minority Groups | <input checked="" type="checkbox"/> Socio-Humanitarian |
| <input type="checkbox"/> The Arts | <input type="checkbox"/> Exploration/Settlement | <input type="checkbox"/> Political | <input type="checkbox"/> Transportation |
| <input type="checkbox"/> Commerce | <input checked="" type="checkbox"/> Industry | <input type="checkbox"/> Recreation | |

Albert Thompson was the original owner, whom was an early prominent businessman in Cache valley. He was one of the founders of Utah Mortgage and Loan in 1892 which is now a large Utah institution. In 1903, Thompson helped found the Cache Valley Banking Co. whose building is a landmark sight in the district.

The home is significant for it's architecture, age and for it's original owner.

Researcher: Michael E. Christensen

Site No. 257

Date: August 8, 1978

STRUCTURE/SITE INFORMATION FORM

Street address: 139 East Center

Plat A Bl. 16 Lot 2

Name of Structure:

T. R. S.

Present Owner: Richard A. Preston, et. al.

UTM:

Owner address: c/o W. B. Preston, 153 Coolridge, Midvale, Utah

Tax #: 06-067-0005

Construction Date: 1895

Demolition Date:

Original Use:

Present Use:

Occupants:

- Single-Family
- Multi-Family
- Public
- Commercial

- Park
- Industrial
- Agricultural

- Vacant
- Religious
- Other

Building Condition:

- Excellent
- Good
- Deteriorated
- Site
- Ruins

Integrity:

- Unaltered
- Minor Alterations
- Major Alterations

Photography:

Date of Slides
Views: Front Side Rear Other

Date of Photographs
Views: Front Side Rear Other

Preliminary Evaluation:

- Significant
- Contributory
- Not Contributory
- Intrusion

Final Register Status:

- National Landmark
- National Register
- State Register
- District
- Multi-Resource
- Thematic

Research Sources:

- Abstract of Title
- Plat Records
- Plat Map
- Tax Card & Photo
- Building Permit
- Sewer Permit
- Sanborn Maps
- City Directories
- Biographical Encyclopedias
- Obituary Index
- County & City Histories
- Personal Interviews
- Newspapers
- Utah Historical Society
- LDS Church Archives
- LDS Genealogical Society
- U of U Library
- BYU Library
- USU Library
- SLIC Library
- Other

Bibliographical References:

A:Area of Significance

E:Land Use

F:Register Status

Architect/Builder:

Building Type/Style:

Building Materials:

Description of physical appearance & significant architectural features:
Include additions, alterations, ancillary structures, and landscaping if applicable

This is a beautiful one and one-half story frame, Victorian home. The second story is created by large wall dormers highlighted by fishscale shingling. A large, bay window dominates the front facade. Typical of this style, the home has a great variety in its planes and massings and in the detail of its ornamental touches.

Statement of Historical Significance:

- | | | | |
|--|---|--|---|
| <input type="checkbox"/> Aboriginal Americans | <input type="checkbox"/> Communication | <input type="checkbox"/> Military | <input type="checkbox"/> Religion |
| <input type="checkbox"/> Agriculture | <input type="checkbox"/> Conservation | <input type="checkbox"/> Mining | <input type="checkbox"/> Science |
| <input checked="" type="checkbox"/> Architecture | <input type="checkbox"/> Education | <input type="checkbox"/> Minority Groups | <input type="checkbox"/> Socio-Humanitarian |
| <input type="checkbox"/> The Arts | <input type="checkbox"/> Exploration/Settlement | <input type="checkbox"/> Political | <input type="checkbox"/> Transportation |
| <input type="checkbox"/> Commerce | <input type="checkbox"/> Industry | <input type="checkbox"/> Recreation | |

The home's beautiful Victorian architecture is its main contribution.

Most likely the original owner of this home was Frank K. Nebeker who was Logans' district attorney in 1904. He also headed the law firm of Nebeker Hart & Nebeker. Dr. Frank O. Reynolds later lived in the home. He was a physician and surgeon. In 1936 William B. Preston lived in the home. He was also a physician.

Researcher: Michael E. Christensen

Site No. 258

Date: Sept. 12, 1978

STRUCTURE/SITE INFORMATION FORM

Street address: 135 East Center

Plat Bl. Lot

Name of Structure:

T. R. S.

Present Owner: Henry Salisbury

UTM:

Owner address: Same

Tax #:

Construction Date: 1907

Demolition Date:

Original Use: Home

Original Owner: John A. Hendrickson

Present Use:

Occupants:

- Single-Family
- Multi-Family
- Public
- Commercial

- Park
- Industrial
- Agricultural

- Vacant
- Religious
- Other

Building Condition:

Integrity:

- Excellent
- Good
- Deteriorated
- Site
- Ruins

- Unaltered
- Minor Alterations
- Major Alterations

Photography:

Date of Slides
Views: Front Side Rear Other

Date of Photographs
Views: Front Side Rear Other

Preliminary Evaluation:

- Significant
- Contributory
- Not Contributory
- Intrusion

Final Register Status:

- National Landmark
- District
- National Register
- Multi-Resource
- State Register
- Thematic

Research Sources:

- Abstract of Title
- Plat Records
- Plat Map
- Tax Card & Photo
- Building Permit
- Sewer Permit
- Sanborn Maps
- City Directories
- Biographical Encyclopedias
- Obituary Index
- County & City Histories
- Personal Interviews
- Newspapers
- Utah Historical Society
- LDS Church Archives
- LDS Genealogical Society
- U of U Library
- BYU Library
- USU Library
- SLC Library
- Other

Bibliographical References:

A:Area of Significance

E:Land Use

F:Register Status

Architect/Builder:

Building Type/Style:

Building Materials:

Description of physical appearance & significant architectural features:

Include additions, alterations, ancillary structures, and landscaping if applicable

This home is a house-pattern book design, often called the box style for its squareness extending to the roof of pyramidal shape. Extending from the roof, however, are dormers giving the home two and one-half stories of living space. Classic embellishments detail the facades of the home giving it an almost temple-like appearance. This all brick home is raised from the sidewalk about two feet, giving the home a sense of omnipotence and strength projected by the size and classic elaboration.

Statement of Historical Significance:

- | | | | |
|--|---|--|---|
| <input type="checkbox"/> Aboriginal Americans | <input type="checkbox"/> Communication | <input type="checkbox"/> Military | <input type="checkbox"/> Religion |
| <input type="checkbox"/> Agriculture | <input type="checkbox"/> Conservation | <input type="checkbox"/> Mining | <input type="checkbox"/> Science |
| <input checked="" type="checkbox"/> Architecture | <input type="checkbox"/> Education | <input type="checkbox"/> Minority Groups | <input type="checkbox"/> Socio-Humanitarian |
| <input type="checkbox"/> The Arts | <input type="checkbox"/> Exploration/Settlement | <input type="checkbox"/> Political | <input type="checkbox"/> Transportation |
| <input checked="" type="checkbox"/> Commerce | <input type="checkbox"/> Industry | <input type="checkbox"/> Recreation | |

The home was originally built by John A. Hendrickson, a prominent industrialist of northern Utah. Like most of the settlers of the Utah Territory, John A. Hendrickson was a Mormon convert from Europe. John was born in Norway in 1860 but soon after that immigrated to Utah and settled in Logan where he began the Cache Knitting Works in 1889, "an institution which grew until it revolutionized the manufacture of underwear and hosiery throughout the state," says historian Andrew Jensen. It was the first factory to manufacture "union suits" in the state, and its success allowed Hendrickson to expand, and in 1906 he established the Ogden Knitting Works.

Its significance lies not only in its originality but also in its architecture.

Researcher: Michael E. Christensen

Site No. 259

Date: August 8, 1978

STRUCTURE/SITE INFORMATION FORM

Street address: 133 East Center

Plat A Bl. 16 Lot 2

Name of Structure:

T. R. S.

Present Owner: Keith Spencer

UTM:

Owner address: 575 North 2nd East

Tax #: 06-067-0007

Construction Date: circa 1900

Demolition Date:

Original Use: Home

Present Use:

Occupants:

- Single-Family
- Multi-Family
- Public
- Commercial

- Park
- Industrial
- Agricultural

- Vacant
- Religious
- Other

Building Condition:

Integrity:

- Excellent
- Good
- Deteriorated

- Site
- Ruins

- Unaltered
- Minor Alterations
- Major Alterations

Photography:

Date of Slides Views: Front Side Rear Other

Date of Photographs Views: Front Side Rear Other

Preliminary Evaluation:

- Significant
- Contributory
- Not Contributory
- Intrusion

Final Register Status:


- National Landmark
- National Register
- State Register
- District
- Multi-Resource
- Thematic

Research Sources:

- Abstract of Title
- Plat Records
- Plat Map
- Tax Card & Photo
- Building Permit
- Sewer Permit
- Sanborn Maps
- City Directories
- Biographical Encyclopedias
- Obituary Index
- County & City Histories
- Personal Interviews
- Newspapers
- Utah Historical Society

- LDS Church Archives
- LDS Genealogical Society
- U of U Library
- BYU Library
- USU Library
- SLC Library
- Other

Bibliographical References:



A:Area of Significance

E:Land Use

F:Register Status

Architect/Builder:

Building Type/Style:

Building Materials:

Description of physical appearance & significant architectural features:
Include additions, alterations, ancillary structures, and landscaping if applicable

Statement of Historical Significance:

- | | | | |
|--|---|--|---|
| <input type="checkbox"/> Aboriginal Americans | <input type="checkbox"/> Communication | <input type="checkbox"/> Military | <input type="checkbox"/> Religion |
| <input type="checkbox"/> Agriculture | <input type="checkbox"/> Conservation | <input type="checkbox"/> Mining | <input type="checkbox"/> Science |
| <input checked="" type="checkbox"/> Architecture | <input type="checkbox"/> Education | <input type="checkbox"/> Minority Groups | <input type="checkbox"/> Socio-Humanitarian |
| <input type="checkbox"/> The Arts | <input type="checkbox"/> Exploration/Settlement | <input type="checkbox"/> Political | <input type="checkbox"/> Transportation |
| <input type="checkbox"/> Commerce | <input type="checkbox"/> Industry | <input type="checkbox"/> Recreation | |

This home was originally owned by Mary Ann Weston Maughan, wife of Peter Maughan, one of the original pioneers. Their son, Peter W. Maughan, lived in this home with his mother until she died, at which time Peter W. moved to Providence and sold the land and home to Luna Y. Thatcher. It was then sold in 1915 to Reid Shamhart who was the manager of Howell-Cardon Clothing Store and then part-owner of Shamhart & Christensen's .

Researcher: Michael E. Christensen

Site No. 260

Date: June 26, 1978

STRUCTURE/SITE INFORMATION FORM

Street address: Between Center & 1st North on Main

Plat Bl. Lot

Name of Structure: Logan Tabernacle

T. R. S.

Present Owner:

UTM:

Owner address: 50 East North Temple, Salt Lake City

Tax #:

Construction Date: 1864-91

Demolition Date:

Original Use:

Present Use:

Occupants:

- Single-Family
- Multi-Family
- Public
- Commercial

- Park
- Industrial
- Agricultural

- Vacant
- Religious
- Other

Building Condition:

Integrity:

- Excellent
- Good
- Deteriorated

- Site
- Ruins

- Unaltered
- Minor Alterations
- Major Alterations

Photography:

Date of Slides
Views: Front Side Rear Other

Date of Photographs
Views: Front Side Rear Other

Preliminary Evaluation:

Final Register Status:

- Significant
- Contributory
- Not Contributory
- Intrusion

- National Landmark
- National Register
- State Register
- District
- Multi-Resource
- Thematic

Research Sources:

- Abstract of Title
- Plat Records
- Plat Map
- Tax Card & Photo
- Building Permit
- Sewer Permit
- Sanborn Maps

- City Directories
- Biographical Encyclopedias
- Obituary Index
- County & City Histories
- Personal Interviews
- Newspapers
- Utah Historical Society

- LDS Church Archives
- LDS Genealogical Society
- U of U Library
- BYU Library
- USU Library
- SLC Library
- Other

Bibliographical References:

Joel Ricks, The History of a Valley (Logan, Cache Valley Centennial Commission, 1956)

A:Area of Significance

E:Land Use

F:Register Status

Architect/Builder:

Building Type/Style:

Building Materials:

Description of physical appearance & significant architectural features:

Include additions, alterations, ancillary structures, and landscaping if applicable

With its variant design elements, the Logan tabernacle is classically eclectic in its architectural styling. A rendering drawn prior to 1875 shows the original intention of combining Gothic, Greek, Roman, Byzantine and perhaps other classical and revival features in the building. The present edifice is very much like the building depicted in the old rendering. The dark stone tabernacle is rectangular in plan, measuring 65 x 150 feet. The height to the stop of the tower is 135 ft. The upper floor consists of one room and a vestry while the basement contains eight rooms. The interior is beautifully finished with the woodworking and seats being grained, the floors carpeted and the walls and ceilings frescoed with original designs. The tabernacle is used for stake conferences and other large gatherings and will comfortably seat 4,000 people, including seating in the gallery. The building cost has been estimated at \$100,000. The general form of the tabernacle follows the usual pattern for early Mormon meetinghouses--that of a simply gabled box with an engaged central tower in the front facade. To this form is added much relief and interest through varied detailing. Features include buttresses with stone of alternating colors; quoins of white stone at the building corners and around all the window and door bays; a molded cornice with full return across the front wall and butting into the tower; a vestry which extends outward from the tower and is capped with small, stone pinnacles; soaring windows with central mullions and segmented arches; a round window with the Star of David motif within on the tower; and a wooden lantern or steeple which is ornately milled and topped with a golden dome and several finials. While these are the dominant features, there are many others that add to the rich quality of the design.

Statement of historical significance:

- | | | | |
|--|---|--|--|
| <input type="checkbox"/> Aboriginal Americans | <input type="checkbox"/> Communication | <input type="checkbox"/> Military | <input checked="" type="checkbox"/> Religion |
| <input checked="" type="checkbox"/> Agriculture | <input type="checkbox"/> Conservation | <input type="checkbox"/> Mining | <input type="checkbox"/> Science |
| <input checked="" type="checkbox"/> Architecture | <input type="checkbox"/> Education | <input type="checkbox"/> Minority Groups | <input type="checkbox"/> Socio-Humanitarian |
| <input type="checkbox"/> The Arts | <input type="checkbox"/> Exploration/Settlement | <input type="checkbox"/> Political | <input type="checkbox"/> Transportation |
| <input type="checkbox"/> Commerce | <input type="checkbox"/> Industry | <input type="checkbox"/> Recreation | |

The Logan Tabernacle derives its significant from its architectural qualities, and its function as the primary meeting hall in Cache Valley for both religious and public purposes. Its quarter of a century construction period is also interesting. Construction work on the Logan Tabernacle began in 1864, five years after the settlement of Cache Valley, but the heavy increase of population in Cache Valley led to the establishment of many wards in the area with each ward having the responsibility to construct its own meetinghouse. The building of these ward chapels absorbed most of the available labor and cash. Work on the Tabernacle was also slowed because of the absence of several church officials on missionary work and the deaths of leaders, Ezra T. Benson and Peter Maughan. After 1877 and the decision to construct the Logan Temple, the tabernacle was given second priority. In 1877, Charles O. Card, Superintendent of construction of the Tabernacle, was transferred to supervise the building of the Logan Temple, and Bishop Anthon Skanchy was assigned to supervise work on the Tabernacle until its completion. In an 1873 visit to Logan, Brigham Young advised that the original 60 ft. by 106 ft. foundation be torn out and enlarged to 65 ft. by 130 ft. On January 1874, the basement story was dedicated, and finally in November 1891, the completed tabernacle was dedicated by President Wilford Woodruff.

Researcher: Michael E. Christensen
Date: August 8, 1978

Site No. 261

STRUCTURE/SITE INFORMATION FORM

Street address: 99 West Center

Plat Bl. Lot

Name of Structure:

T. R. S.

Present Owner: Al's Sporting Goods

UTM:

Owner address:

Tax #:

Construction Date: 1975

Demolition Date:

Original Use:

Present Use:

Occupants:

- Single-Family
- Multi-Family
- Public
- Commercial
- Park
- Industrial
- Agricultural
- Vacant
- Religious
- Other

Building Condition:

Integrity:

- Excellent
- Good
- Deteriorated
- Site
- Ruins
- Unaltered
- Minor Alterations
- Major Alterations

Photography:

Date of Slides
Views: Front Side Rear Other

Date of Photographs
Views: Front Side Rear Other

Preliminary Evaluation:

Final Register Status:

- Significant
- Contributory
- Not Contributory
- Intrusion
- National Landmark
- National Register
- State Register
- District
- Multi-Resource
- Thematic

Research Sources:

- Abstract of Title
- Plat Records
- Plat Map
- Tax Card & Photo
- Building Permit
- Sewer Permit
- Sanborn Maps
- City Directories
- Biographical Encyclopedias
- Obituary Index
- County & City Histories
- Personal Interviews
- Newspapers
- Utah Historical Society
- LDS Church Archives
- LDS Genealogical Society
- U of U Library
- BYU Library
- USU Library
- SLC Library
- Other

Bibliographical References:

A:Area of Significance

E:Land Use

F:Register Status

Architect/Builder:

Building Type/Style:

Building Materials:

Description of physical appearance & significant architectural features:
Include additions, alterations, ancillary structures, and landscaping if applicable

Statement of Historical Significance:

- | | | | |
|---|---|--|---|
| <input type="checkbox"/> Aboriginal Americans | <input type="checkbox"/> Communication | <input type="checkbox"/> Military | <input type="checkbox"/> Religion |
| <input type="checkbox"/> Agriculture | <input type="checkbox"/> Conservation | <input type="checkbox"/> Mining | <input type="checkbox"/> Science |
| <input type="checkbox"/> Architecture | <input type="checkbox"/> Education | <input type="checkbox"/> Minority Groups | <input type="checkbox"/> Socio-Humanitarian |
| <input type="checkbox"/> The Arts | <input type="checkbox"/> Exploration/Settlement | <input type="checkbox"/> Political | <input type="checkbox"/> Transportation |
| <input type="checkbox"/> Commerce | <input type="checkbox"/> Industry | <input type="checkbox"/> Recreation | |

Researcher: Michael E. Christensen

Site No. 262

Date: August 8, 1978

STRUCTURE/SITE INFORMATION FORM

Street address: 48 North 1st West

Plat A Bl.29 Lot

Name of Structure: Athenian Health Spa

T. R. S.

Present Owner: John A. Larsen

UTM:

Owner address: 660 North 1st West, Logan

Tax #: 06-076-0008

Construction Date: 1958

Demolition Date:

Original Use:

Present Use:

Occupants:

- Single-Family
- Multi-Family
- Public
- Commercial

- Park
- Industrial
- Agricultural

- Vacant
- Religious
- Other

Building Condition:

Integrity:

- Excellent
- Good
- Deteriorated

- Site
- Ruins

- Unaltered
- Minor Alterations
- Major Alterations

Photography:

Date of Slides
Views: Front Side Rear Other

Date of Photographs
Views: Front Side Rear Other

Preliminary Evaluation:

- Significant
- Contributory
- Not Contributory
- Intrusion

Final Register Status:

- National Landmark
- National Register
- State Register
- District
- Multi-Resource
- Thematic

Research Sources:

- Abstract of Title
- Plat Records
- Plat Map
- Tax Card & Photo
- Building Permit
- Sewer Permit
- Sanborn Maps

- City Directories
- Biographical Encyclopedias
- Obituary Index
- County & City Histories
- Personal Interviews
- Newspapers
- Utah Historical Society

- LDS Church Archives
- LDS Genealogical Society
- U of U Library
- BYU Library
- USU Library
- SLC Library
- Other

Bibliographical References:

A:Area of Significance

E:Land Use

F:Register Status

Architect/Builder:

Building Type/Style:

Building Materials:

Description of physical appearance & significant architectural features:

Include additions, alterations, ancillary structures, and landscaping if applicable

Statement of Historical Significance:

Aboriginal Americans
 Agriculture
 Architecture
 The Arts
 Commerce

Communication
 Conservation
 Education
 Exploration/Settlement
 Industry

Military
 Mining
 Minority Groups
 Political
 Recreation

Religion
 Science
 Socio-Humanitarian
 Transportation

Researcher: Michael E. Christensen

Site No. 263

Date: August 8, 1978

STRUCTURE/SITE INFORMATION FORM

Street address: Corner 1st North and 1st West

Plat Bl. Lot

Name of Structure: Valley Discount

T. R. S.

Present Owner: Jonathan Shirley Clark

UTM:

Owner address: 226 West 1st South

Tax #:

Construction Date: 1958

Demolition Date:

Original Use:

Present Use:

Occupants:

- Single-Family
- Multi-Family
- Public
- Commercial

- Park
- Industrial
- Agricultural

- Vacant
- Religious
- Other

Building Condition:

Integrity:

- Excellent
- Good
- Deteriorated

- Site
- Ruins

- Unaltered
- Minor Alterations
- Major Alterations

Photography:

Date of Slides Views: Front Side Rear Other

Date of Photographs Views: Front Side Rear Other

Preliminary Evaluation:

Final Register Status:

- Significant
- Contributory
- Not Contributory
- Intrusion

- National Landmark
- National Register
- State Register
- District
- Multi-Resource
- Thematic

Research Sources:

- Abstract of Title
- Plat Records
- Plat Map
- Tax Card & Photo
- Building Permit
- Sewer Permit
- Sanborn Maps

- City Directories
- Biographical Encyclopedias
- Obituary Index
- County & City Histories
- Personal Interviews
- Newspapers
- Utah Historical Society

- LDS Church Archives
- LDS Genealogical Society
- U of U Library
- BYU Library
- USU Library
- SLC Library
- Other

Bibliographical References:

A:Area of Significance

E:Land Use

F:Register Status

Architect/Builder:

Building Type/Style:

Building Materials:

Description of physical appearance & significant architectural features:
Include additions, alterations, ancillary structures, and landscaping if applicable

Statement of Historical Significance:

- | | | | |
|---|---|--|---|
| <input type="checkbox"/> Aboriginal Americans | <input type="checkbox"/> Communication | <input type="checkbox"/> Military | <input type="checkbox"/> Religion |
| <input type="checkbox"/> Agriculture | <input type="checkbox"/> Conservation | <input type="checkbox"/> Mining | <input type="checkbox"/> Science |
| <input type="checkbox"/> Architecture | <input type="checkbox"/> Education | <input type="checkbox"/> Minority Groups | <input type="checkbox"/> Socio-Humanitarian |
| <input type="checkbox"/> The Arts | <input type="checkbox"/> Exploration/Settlement | <input type="checkbox"/> Political | <input type="checkbox"/> Transportation |
| <input type="checkbox"/> Commerce | <input type="checkbox"/> Industry | <input type="checkbox"/> Recreation | |

Researcher: Michael E. Christensen

Site No. 264

Date: August 8, 1978

STRUCTURE/SITE INFORMATION FORM

Street address: 60 West 1st North Plat A Bl. 14 Lot 5

Name of Structure: T. R. S.

Present Owner: Harold M. Currell UTM:

Owner address: Tax #: 06-027-0010

Construction Date: 1864 Demolition Date:

Original Use:

Present Use: Occupants:

- Single-Family, Multi-Family, Public, Commercial, Park, Industrial, Agricultural, Vacant, Religious, Other

Building Condition: Integrity: Excellent, Good, Deteriorated, Site, Ruins, Unaltered, Minor Alterations, Major Alterations

Photography: Date of Slides, Views: Front, Side, Rear, Other; Date of Photographs, Views: Front, Side, Rear, Other

Preliminary Evaluation: Significant, Contributory, Not Contributory, Intrusion; Final Register Status: National Landmark, National Register, State Register, District, Multi-Resource, Thematic

Research Sources: Abstract of Title, Plat Records, Plat Map, Tax Card & Photo, Building Permit, Sewar Permit, Sanborn Maps, City Directories, Biographical Encyclopedias, Obituary Index, County & City Histories, Personal Interviews, Newspapers, Utah Historical Society, LDS Church Archives, LDS Genealogical Society, U of U Library, BYU Library, USU Library, SLIC Library, Other

Bibliographical References:

A:Area of Significance

E:Land Use

F:Register Status

Architect/Builder:

Building Type/Style:

Building Materials:

Description of physical appearance & significant architectural features:

Include additions, alterations, ancillary structures, and landscaping if applicable

Statement of Historical Significance:

Aboriginal Americans
 Agriculture
 Architecture
 The Arts
 Commerce

Communication
 Conservation
 Education
 Exploration/Settlement
 Industry

Military
 Mining
 Minority Groups
 Political
 Recreation

Religion
 Science
 Socio-Humanitarian
 Transportation

Researcher: Michael E. Christensen

Site No. 264A

Date: July 25, 1978

STRUCTURE/SITE INFORMATION FORM

Street address: 82 and 84 West 1st North

Plat A Bl. 14 Lot 5

Name of Structure:

T. R. S.

Present Owner: John D. Lenkersdorfer, Allan Cook

UTM:

Owner address: Same

Tax #:

Construction Date: circa 1890

Demolition Date:

Original Use: Commercial Original Owner: William Burton

Present Use:

Occupants:

- | | | |
|--|---------------------------------------|------------------------------------|
| <input type="checkbox"/> Single-Family | <input type="checkbox"/> Park | <input type="checkbox"/> Vacant |
| <input type="checkbox"/> Multi-Family | <input type="checkbox"/> Industrial | <input type="checkbox"/> Religious |
| <input type="checkbox"/> Public | <input type="checkbox"/> Agricultural | <input type="checkbox"/> Other |
| <input checked="" type="checkbox"/> Commercial | | |

Building Condition:

Integrity:

- | | | |
|--|--------------------------------|---|
| <input type="checkbox"/> Excellent | <input type="checkbox"/> Site | <input type="checkbox"/> Unaltered |
| <input checked="" type="checkbox"/> Good | <input type="checkbox"/> Ruins | <input checked="" type="checkbox"/> Minor Alterations |
| <input type="checkbox"/> Deteriorated | | <input type="checkbox"/> Major Alterations |

Photography:

Date of Slides	Date of Photographs
Views: Front ___ Side ___ Rear ___ Other ___	Views: Front ___ Side ___ Rear ___ Other ___

Preliminary Evaluation:

Final Register Status:

- | | | |
|--|--|--|
| <input checked="" type="checkbox"/> Significant | <input type="checkbox"/> National Landmark | <input checked="" type="checkbox"/> District |
| <input checked="" type="checkbox"/> Contributory | <input type="checkbox"/> National Register | <input type="checkbox"/> Multi-Resource |
| <input type="checkbox"/> Not Contributory | <input type="checkbox"/> State Register | <input type="checkbox"/> Thematic |
| <input type="checkbox"/> Intrusion | | |

Research Sources:

- | | | |
|---|--|---|
| <input checked="" type="checkbox"/> Abstract of Title | <input checked="" type="checkbox"/> City Directories | <input type="checkbox"/> LDS Church Archives |
| <input type="checkbox"/> Plat Records | <input type="checkbox"/> Biographical Encyclopedias | <input type="checkbox"/> LDS Genealogical Society |
| <input type="checkbox"/> Plat Map | <input type="checkbox"/> Obituary Index | <input type="checkbox"/> U of U Library |
| <input type="checkbox"/> Tax Card & Photo | <input type="checkbox"/> County & City Histories | <input type="checkbox"/> BYU Library |
| <input type="checkbox"/> Building Permit | <input type="checkbox"/> Personal Interviews | <input type="checkbox"/> USU Library |
| <input type="checkbox"/> Sewer Permit | <input type="checkbox"/> Newspapers | <input type="checkbox"/> SLC Library |
| <input type="checkbox"/> Sanborn Maps | <input type="checkbox"/> Utah Historical Society | <input type="checkbox"/> Other |

Bibliographical References:

A:Area of Significance

E:Land Use

F:Register Status

Architect/Builder:

Building Type/Style:

Building Materials:

Description of physical appearance & significant architectural features:

Include additions, alterations, ancillary structures, and landscaping if applicable

The building is a two-story brick structure. The first floor now has larger glass windows and the second story has had the style of windows changed also. However, the early commercial architecture can still be seen.

Statement of Historical Significance:

- | | | | |
|---|---|--|---|
| <input type="checkbox"/> Aboriginal Americans | <input type="checkbox"/> Communication | <input type="checkbox"/> Military | <input type="checkbox"/> Religion |
| <input type="checkbox"/> Agriculture | <input type="checkbox"/> Conservation | <input type="checkbox"/> Mining | <input type="checkbox"/> Science |
| <input type="checkbox"/> Architecture | <input type="checkbox"/> Education | <input type="checkbox"/> Minority Groups | <input type="checkbox"/> Socio-Humanitarian |
| <input type="checkbox"/> The Arts | <input type="checkbox"/> Exploration/Settlement | <input type="checkbox"/> Political | <input type="checkbox"/> Transportation |
| <input checked="" type="checkbox"/> Commerce | <input type="checkbox"/> Industry | <input type="checkbox"/> Recreation | |

William Burton is apparently the original owner of this building. He is listed in the 1888-89 Logan Directory as a baker. By 1904, however, the building is divided into two businesses. At 82 West 1st North, Alfred Picot, a prominent city accountant and financier. Next to Picot is Emily Mollo's general merchandise store. Today the building still houses two businesses, a television retail and repair shop and an office supply store.

Researcher: Michael E. Christensen

Site No. 264-B

Date: August 8, 1978

STRUCTURE/SITE INFORMATION FORM

Street address: 74 West 1st North

Plat Bl. 14 Lot 5

Name of Structure:

T. R. S.

Present Owner: John A. Larsen Company

UTM:

Owner address:

Tax #: 06-027-0004-0006

Construction Date: 1919

Demolition Date:

Original Use: Commercial

Present Use:

Occupants:

- Single-Family
- Multi-Family
- Public
- Commercial
- Park
- Industrial
- Agricultural
- Vacant
- Religious
- Other

Building Condition:

Integrity:

- Excellent
- Good
- Deteriorated
- Site
- Ruins
- Unaltered
- Minor Alterations
- Major Alterations

Photography:

Date of Slides Views: Front Side Rear Other

Date of Photographs Views: Front Side Rear Other

Preliminary Evaluation:


Final Register Status:

- Significant
- Contributory
- Not Contributory
- Intrusion
- National Landmark
- National Register
- State Register
- District
- Multi-Resource
- Thematic

Research Sources:

- Abstract of Title
- Plat Records
- Plat Map
- Tax Card & Photo
- Building Permit
- Sewer Permit
- Sanborn Maps
- City Directories
- Biographical Encyclopedias
- Obituary Index
- County & City Histories
- Personal Interviews
- Newspapers
- Utah Historical Society
- LDS Church Archives
- LDS Genealogical Society
- U of U Library
- BYU Library
- USU Library
- SLC Library
- Other

Bibliographical References:



Architect/Builder:

Building Type/Style:

Building Materials:

Description of physical appearance & significant architectural features:

Include additions, alterations, ancillary structures, and landscaping if applicable

This one-story, brick structure is simple and void of almost any elaborations.

Statement of Historical Significance:

- | | | | |
|---|---|--|---|
| <input type="checkbox"/> Aboriginal Americans | <input type="checkbox"/> Communication | <input type="checkbox"/> Military | <input type="checkbox"/> Religion |
| <input type="checkbox"/> Agriculture | <input type="checkbox"/> Conservation | <input type="checkbox"/> Mining | <input type="checkbox"/> Science |
| <input type="checkbox"/> Architecture | <input type="checkbox"/> Education | <input type="checkbox"/> Minority Groups | <input type="checkbox"/> Socio-Humanitarian |
| <input type="checkbox"/> The Arts | <input type="checkbox"/> Exploration/Settlement | <input type="checkbox"/> Political | <input type="checkbox"/> Transportation |
| <input checked="" type="checkbox"/> Commerce | <input type="checkbox"/> Industry | <input type="checkbox"/> Recreation | |

The original business here is unknown, but since the mid-1920's a soft drink bottling company has occupied the building. And with the national trend toward conglomeration, the company now is the distributor of Coca-Cola products.

We are unable to find the original owner of this structure.

Researcher: Michael E. Christensen

Site No. 265 A

Date: July 10, 1978

STRUCTURE/SITE INFORMATION FORM

Street address: 68 West 1st North

Plat A Bl. 14 Lot 5

Name of Structure:

T. R. S.

Present Owner: Van N. Wheeler

UTM:

Owner address: Same

Tax #: 06-027-0007

Construction Date: 1905

Demolition Date:

Original Use: Commercial Original Owner: James Nielsen

Present Use:

Occupants:

- Single-Family
- Multi-Family
- Public
- Commercial
- Park
- Industrial
- Agricultural
- Vacant
- Religious
- Other

Building Condition:

Integrity:

- Excellent
- Good
- Deteriorated
- Site
- Ruins
- Unaltered
- Minor Alterations
- Major Alterations

Photography:

Date of Slides Views: Front Side Rear Other

Date of Photographs Views: Front Side Rear Other

Preliminary Evaluation:

Final Register Status:

- Significant
- Contributory
- Not Contributory
- Intrusion
- National Landmark
- National Register
- State Register
- District
- Multi-Resource
- Thematic

Research Sources:

- Abstract of Title
- Plat Records
- Plat Map
- Tax Card & Photo
- Building Permit
- Sewer Permit
- Sanborn Maps
- City Directories
- Biographical Encyclopedias
- Obituary Index
- County & City Histories
- Personal Interviews
- Newspapers
- Utah Historical Society
- LDS Church Archives
- LDS Genealogical Society
- U of U Library
- BYU Library
- USU Library
- SLC Library
- Other

Bibliographical References:

A:Area of Significance

E:Land Use

F:Register Status

Architect/Builder:

Building Type/Style:

Building Materials:

Description of physical appearance & significant architectural features:

Include additions, alterations, ancillary structures, and landscaping if applicable

This is a simple, two story brick structure.

Statement of Historical Significance:

- | | | | |
|---|---|--|---|
| <input type="checkbox"/> Aboriginal Americans | <input type="checkbox"/> Communication | <input type="checkbox"/> Military | <input type="checkbox"/> Religion |
| <input type="checkbox"/> Agriculture | <input type="checkbox"/> Conservation | <input type="checkbox"/> Mining | <input type="checkbox"/> Science |
| <input type="checkbox"/> Architecture | <input type="checkbox"/> Education | <input type="checkbox"/> Minority Groups | <input type="checkbox"/> Socio-Humanitarian |
| <input type="checkbox"/> The Arts | <input type="checkbox"/> Exploration/Settlement | <input type="checkbox"/> Political | <input type="checkbox"/> Transportation |
| <input checked="" type="checkbox"/> Commerce | <input type="checkbox"/> Industry | <input type="checkbox"/> Recreation | |

This commercial site was owned by a lawyer, James Walters, from 1902-1904; however, there are no records showing that he had an office here. The first records showing any activity at this site are in 1904 where James C. Nielsen had a bicycle shop and in subsequent years had a restaurant and furnished rooms. It is presently serving as an office building for an architectural firm.

Researcher: Michael E. Christensen Site No. 265 B
 Date: August 8, 1978

STRUCTURE/SITE INFORMATION FORM

Street address: 64 West 1st North Plat A Bl. 14 Lot 5
 Name of Structure: T. R. S.
 Present Owner: Wayne W. Wimmer ✓ UTM:
 Owner address: Same Tax #: 06.27.0008
 Construction Date: circa 1900 Demolition Date:
 Original Use: Commercial

Present Use: Occupants:
 Single-Family Park Vacant
 Multi-Family Industrial Religious
 Public Agricultural Other
 Commercial

Building Condition: Integrity:
 Excellent Site Unaltered
 Good Ruins Minor Alterations
 Deteriorated Major Alterations

Photography:
 Date of Slides Date of Photographs
 Views: Front Side Rear Other Views: Front Side Rear Other

Preliminary Evaluation: Final Register Status:
 Significant National Landmark District
 Contributory National Register Multi-Resource
 Not Contributory State Register Thematic
 Intrusion

Research Sources:
 Abstract of Title City Directories LDS Church Archives
 Plat Records Biographical Encyclopedias LDS Genealogical Society
 Plat Map Obituary Index U of U Library
 Tax Card & Photo County & City Histories BYU Library
 Building Permit Personal Interviews USU Library
 Sewer Permit Newspapers SLC Library
 Sanborn Maps Utah Historical Society Other

Bibliographical References:

A:Area of Significance

E:Land Use

F:Register Status

Architect/Builder:

Building Type/Style:

Building Materials:

Description of physical appearance & significant architectural features:

Include additions, alterations, ancillary structures, and landscaping if applicable

This structure has a new facade that completely covers the original one.
This new facade is cedarwood with a mansard roof.

Statement of Historical Significance:

- | | | | |
|---|---|--|---|
| <input type="checkbox"/> Aboriginal Americans | <input type="checkbox"/> Communication | <input type="checkbox"/> Military | <input type="checkbox"/> Religion |
| <input type="checkbox"/> Agriculture | <input type="checkbox"/> Conservation | <input type="checkbox"/> Mining | <input type="checkbox"/> Science |
| <input type="checkbox"/> Architecture | <input type="checkbox"/> Education | <input type="checkbox"/> Minority Groups | <input type="checkbox"/> Socio-Humanitarian |
| <input type="checkbox"/> The Arts | <input type="checkbox"/> Exploration/Settlement | <input type="checkbox"/> Political | <input type="checkbox"/> Transportation |
| <input checked="" type="checkbox"/> Commerce | <input type="checkbox"/> Industry | <input type="checkbox"/> Recreation | |

The original owner is not clear. It may have been William Fennemore who was an undertaker at this address from 1888-95. In 1904 the building housed Isaac Elwell's Hardware Store. Today it is a sewing machine store.

B:Town

C:Construction Date

D:Significance

Researcher: Michael E. Christensen

Site No. 265 C

Date: July 25, 1978

STRUCTURE/SITE INFORMATION FORM

Street address: 46 West 1st North

Plat Bl. 14 Lot 6

Name of Structure:

T. R. S.

Present Owner: Darwin W. and Carol Larsen

UTM:

Owner address: Same

Tax #:

Construction Date: 1887

Demolition Date:

Original Use: Commercial Original Owner: William Watterson

Present Use:

Occupants:

- | | | |
|--|---------------------------------------|------------------------------------|
| <input type="checkbox"/> Single-Family | <input type="checkbox"/> Park | <input type="checkbox"/> Vacant |
| <input type="checkbox"/> Multi-Family | <input type="checkbox"/> Industrial | <input type="checkbox"/> Religious |
| <input type="checkbox"/> Public | <input type="checkbox"/> Agricultural | <input type="checkbox"/> Other |
| <input checked="" type="checkbox"/> Commercial | | |

Building Condition:

Integrity:

- | | | |
|---|--------------------------------|---|
| <input checked="" type="checkbox"/> Excellent | <input type="checkbox"/> Site | <input type="checkbox"/> Unaltered |
| <input checked="" type="checkbox"/> Good | <input type="checkbox"/> Ruins | <input checked="" type="checkbox"/> Minor Alterations |
| <input type="checkbox"/> Deteriorated | | <input type="checkbox"/> Major Alterations |

Photography:

Date of Slides Views: Front Side Rear Other

Date of Photographs Views: Front Side Rear Other

Preliminary Evaluation:

Final Register Status:


- | | | |
|--|--|--|
| <input checked="" type="checkbox"/> Significant | <input type="checkbox"/> National Landmark | <input checked="" type="checkbox"/> District |
| <input checked="" type="checkbox"/> Contributory | <input type="checkbox"/> National Register | <input type="checkbox"/> Multi-Resource |
| <input type="checkbox"/> Not Contributory | <input type="checkbox"/> State Register | <input type="checkbox"/> Thematic |
| <input type="checkbox"/> Intrusion | | |

Research Sources:

- | | | |
|---|---|---|
| <input checked="" type="checkbox"/> Abstract of Title | <input checked="" type="checkbox"/> City Directories | <input type="checkbox"/> LDS Church Archives |
| <input type="checkbox"/> Plat Records | <input type="checkbox"/> Biographical Encyclopedias | <input type="checkbox"/> LDS Genealogical Society |
| <input type="checkbox"/> Plat Map | <input type="checkbox"/> Obituary Index | <input type="checkbox"/> U of U Library |
| <input type="checkbox"/> Tax Card & Photo | <input type="checkbox"/> County & City Histories | <input type="checkbox"/> BYU Library |
| <input type="checkbox"/> Building Permit | <input checked="" type="checkbox"/> Personal Interviews | <input type="checkbox"/> USU Library |
| <input type="checkbox"/> Sewer Permit | <input type="checkbox"/> Newspapers | <input type="checkbox"/> SLC Library |
| <input type="checkbox"/> Sanborn Maps | <input type="checkbox"/> Utah Historical Society | <input type="checkbox"/> Other |

Bibliographical References:

Interview with Al Larsen, long-time owner of the building, July 14, 1978



Architect/Builder:

Building Type/Style:

Building Materials:

Description of physical appearance & significant architectural features:

Include additions, alterations, ancillary structures, and landscaping if applicable

This two-story brick structure has its original facade on the second floor and features three two-over-two windows crowned with segmented brick. The facade is rectangular. This boom town facade covers a gabled building. The first floor has been substantially changed and now features large, picture windows.

Statement of Historical Significance:

- | | | | |
|--|---|--|---|
| <input type="checkbox"/> Aboriginal Americans | <input type="checkbox"/> Communication | <input type="checkbox"/> Military | <input type="checkbox"/> Religion |
| <input type="checkbox"/> Agriculture | <input type="checkbox"/> Conservation | <input type="checkbox"/> Mining | <input type="checkbox"/> Science |
| <input checked="" type="checkbox"/> Architecture | <input type="checkbox"/> Education | <input type="checkbox"/> Minority Groups | <input type="checkbox"/> Socio-Humanitarian |
| <input type="checkbox"/> The Arts | <input type="checkbox"/> Exploration/Settlement | <input type="checkbox"/> Political | <input type="checkbox"/> Transportation |
| <input checked="" type="checkbox"/> Commerce | <input type="checkbox"/> Industry | <input type="checkbox"/> Recreation | |

This property and part of the present building was a livery stable owned by William Watterson. The present building was built about 1896 and has been used by two auto parts companies, Cache Valley Athletic Club, and a sporting goods store. The present owner sells trophies and picture frames.

The building is important, not only architecturally, but because it began as a livery stable and then to an auto parts store, dramatically shows the transition from 19th century animal transportation to the age of machine power with all its hopes and problems.

Researcher: Michael E. Christensen

Site No. 266 A

Date: July 11, 1978

STRUCTURE/SITE INFORMATION FORM

Street address: 54 West 1st North

Plat A Bl.14 Lot 5

Name of Structure:

T. R. S.

Present Owner: Al's Sporting Goods ✓

UTM:

Owner address: 99 West Center

Tax #:

Construction Date: 1882

Demolition Date:

Original Use: Commercial

Present Use:

Occupants:

- | | | |
|--|---------------------------------------|------------------------------------|
| <input type="checkbox"/> Single-Family | <input type="checkbox"/> Park | <input type="checkbox"/> Vacant |
| <input type="checkbox"/> Multi-Family | <input type="checkbox"/> Industrial | <input type="checkbox"/> Religious |
| <input type="checkbox"/> Public | <input type="checkbox"/> Agricultural | <input type="checkbox"/> Other |
| <input checked="" type="checkbox"/> Commercial | | |

Building Condition:

Integrity:

- | | | |
|--|--------------------------------|---|
| <input type="checkbox"/> Excellent | <input type="checkbox"/> Site | <input type="checkbox"/> Unaltered |
| <input checked="" type="checkbox"/> Good | <input type="checkbox"/> Ruins | <input checked="" type="checkbox"/> Minor Alterations |
| <input type="checkbox"/> Deteriorated | | <input type="checkbox"/> Major Alterations |

Photography:

Date of Slides
Views: Front___ Side___ Rear___ Other___

Date of Photographs
Views: Front___ Side___ Rear___ Other___

Preliminary Evaluation:

Final Register Status:

- | | | |
|--|--|--|
| <input checked="" type="checkbox"/> Significant | <input type="checkbox"/> National Landmark | <input checked="" type="checkbox"/> District |
| <input checked="" type="checkbox"/> Contributory | <input type="checkbox"/> National Register | <input type="checkbox"/> Multi-Resource |
| <input type="checkbox"/> Not Contributory | <input type="checkbox"/> State Register | <input type="checkbox"/> Thematic |
| <input type="checkbox"/> Intrusion | | |

Research Sources:

- | | | |
|---|--|---|
| <input checked="" type="checkbox"/> Abstract of Title | <input checked="" type="checkbox"/> City Directories | <input type="checkbox"/> LDS Church Archives |
| <input type="checkbox"/> Plat Records | <input type="checkbox"/> Biographical Encyclopedias | <input type="checkbox"/> LDS Genealogical Society |
| <input type="checkbox"/> Plat Map | <input type="checkbox"/> Obituary Index | <input type="checkbox"/> U of U Library |
| <input type="checkbox"/> Tax Card & Photo | <input type="checkbox"/> County & City Histories | <input type="checkbox"/> BYU Library |
| <input type="checkbox"/> Building Permit | <input type="checkbox"/> Personal Interviews | <input type="checkbox"/> USU Library |
| <input type="checkbox"/> Sewer Permit | <input type="checkbox"/> Newspapers | <input type="checkbox"/> SLC Library |
| <input type="checkbox"/> Sanborn Maps | <input type="checkbox"/> Utah Historical Society | <input type="checkbox"/> Other |

Bibliographical References:

Architect/Builder:

Building Type/Style:

Building Materials:

Description of physical appearance & significant architectural features:

Include additions, alterations, ancillary structures, and landscaping if applicable

This is a two-story brick building which is now divided into two businesses. It is simple in design with three large, square brick pilasters being almost the only elaborations.

Statement of Historical Significance:

- | | | | |
|---|---|--|---|
| <input type="checkbox"/> Aboriginal Americans | <input type="checkbox"/> Communication | <input type="checkbox"/> Military | <input type="checkbox"/> Religion |
| <input type="checkbox"/> Agriculture | <input type="checkbox"/> Conservation | <input type="checkbox"/> Mining | <input type="checkbox"/> Science |
| <input type="checkbox"/> Architecture | <input type="checkbox"/> Education | <input type="checkbox"/> Minority Groups | <input type="checkbox"/> Socio-Humanitarian |
| <input type="checkbox"/> The Arts | <input type="checkbox"/> Exploration/Settlement | <input type="checkbox"/> Political | <input type="checkbox"/> Transportation |
| <input checked="" type="checkbox"/> Commerce | <input type="checkbox"/> Industry | <input type="checkbox"/> Recreation | |

One of the early owners of this building was Franklin Merrill who in 1888-89 was a sewing machine agent. The building is also significant because of its age.

Researcher: Michael E. Christensen

Site No. 266 B

Date: July 11, 1978

STRUCTURE/SITE INFORMATION FORM

Street address: 44 West 1st North

Plat Bl. 14 Lot 6

Name of Structure:

T. R. S.

Present Owner: H. Louis Fornoff

UTM:

Owner address: Same

Tax #: 06-028-0002

Construction Date: circa 1890

Demolition Date:

Original Use: Commercial Original Owner: David Jenkins

Present Use:

Occupants:

- Single-Family
- Multi-Family
- Public
- Commercial

- Park
- Industrial
- Agricultural

- Vacant
- Religious
- Other

Building Condition:

Integrity:

- Excellent
- Good
- Deteriorated

- Site
- Ruins

- Unaltered
- Minor Alterations
- Major Alterations

Photography:

Date of Slides Views: Front Side Rear Other

Date of Photographs Views: Front Side Rear Other

Preliminary Evaluation:

Final Register Status:

- Significant
- Contributory
- Not Contributory
- Intrusion

- National Landmark
- National Register
- State Register
- District
- Multi-Resource
- Thematic

Research Sources:

- Abstract of Title
- Plat Records
- Plat Map
- Tax Card & Photo
- Building Permit
- Sewer Permit
- Sanborn Maps

- City Directories
- Biographical Encyclopedias
- Obituary Index
- County & City Histories
- Personal Interviews
- Newspapers
- Utah Historical Society

- LDS Church Archives
- LDS Genealogical Society
- U of U Library
- BYU Library
- USU Library
- SLC Library
- Other

Bibliographical References:

A:Area of Significance

E:Land Use

F:Register Status

Architect/Builder:

Building Type/Style:

Building Materials:

Description of physical appearance & significant architectural features:
Include additions, alterations, ancillary structures, and landscaping if applicable

This two-story brick structure is crowned by an elaborate cornice. The second story windows are large two over two's and topped with segmented brick. The first floor has been substantially altered.

Statement of Historical Significance:

- | | | | |
|---|---|--|---|
| <input type="checkbox"/> Aboriginal Americans | <input type="checkbox"/> Communication | <input type="checkbox"/> Military | <input type="checkbox"/> Religion |
| <input type="checkbox"/> Agriculture | <input type="checkbox"/> Conservation | <input type="checkbox"/> Mining | <input type="checkbox"/> Science |
| <input type="checkbox"/> Architecture | <input type="checkbox"/> Education | <input type="checkbox"/> Minority Groups | <input type="checkbox"/> Socio-Humanitarian |
| <input type="checkbox"/> The Arts | <input type="checkbox"/> Exploration/Settlement | <input type="checkbox"/> Political | <input type="checkbox"/> Transportation |
| <input checked="" type="checkbox"/> Commerce | <input type="checkbox"/> Industry | <input type="checkbox"/> Recreation | |

The original owner was probably David Jenkins who ran a successful general merchandise store. The title records show Jenkins owning the property from 1890 through 1914 when he deded to a family member. The building now houses two stores.

Researcher: Michael E. Christensen

Site No. 266 C

Date: July 10, 1978

STRUCTURE/SITE INFORMATION FORM

Street address: 36 West 1st North

Plat Bl. 14 Lot 6

Name of Structure:

T. R. S.

Present Owner: William A. Zahmel

UTM:

Owner address: 636 North 2nd West ✓

Tax #: 06-028-0004

Construction Date: circa 1890

Demolition Date:

Original Use: Commercial

Present Use:

Occupants:

- Single-Family
- Multi-Family
- Public
- Commercial

- Park
- Industrial
- Agricultural

- Vacant
- Religious
- Other

Building Condition:

Integrity:

- Excellent
- Good
- Deteriorated

- Site
- Ruins

- Unaltered
- Minor Alterations
- Major Alterations

Photography:

Date of Slides
Views: Front ___ Side ___ Rear ___ Other ___

Date of Photographs
Views: Front ___ Side ___ Rear ___ Other ___

Preliminary Evaluation:

Final Register Status:

- Significant
- Contributory
- Not Contributory
- Intrusion

- National Landmark
- National Register
- State Register
- District
- Multi-Resource
- Thematic


Research Sources:

- Abstract of Title
- Plat Records
- Plat Map
- Tax Card & Photo
- Building Permit
- Sewer Permit
- Sanborn Maps

- City Directories
- Biographical Encyclopedias
- Obituary Index
- County & City Histories
- Personal Interviews
- Newspapers
- Utah Historical Society

- LDS Church Archives
- LDS Genealogical Society
- U of U Library
- BYU Library
- USU Library
- SLIC Library
- Other

Bibliographical References:



A:Area of Significance

E:Land Use

F:Register Status

Architect/Builder:

Building Type/Style:

Building Materials:

Description of physical appearance & significant architectural features:

Include additions, alterations, ancillary structures, and landscaping if applicable

This building is a two story, wood frame commercial structure. It is simple in design and void of elaborations.

Statement of Historical Significance:

- | | | | |
|---|---|--|---|
| <input type="checkbox"/> Aboriginal Americans | <input type="checkbox"/> Communication | <input type="checkbox"/> Military | <input type="checkbox"/> Religion |
| <input type="checkbox"/> Agriculture | <input type="checkbox"/> Conservation | <input type="checkbox"/> Mining | <input type="checkbox"/> Science |
| <input type="checkbox"/> Architecture | <input type="checkbox"/> Education | <input type="checkbox"/> Minority Groups | <input type="checkbox"/> Socio-Humanitarian |
| <input type="checkbox"/> The Arts | <input type="checkbox"/> Exploration/Settlement | <input type="checkbox"/> Political | <input type="checkbox"/> Transportation |
| <input checked="" type="checkbox"/> Commerce | <input type="checkbox"/> Industry | <input type="checkbox"/> Recreation | |

Andreas Peterson, a boot and shoe manufacturer, appears to have been the first owner of this building, however, the first record located of a business at this location was in 1915 when Magnus Oleson operated a shoe repair shop in this building.

Researcher: Michael E. Christensen

Site No. 266 D

Date: July 10, 1978

STRUCTURE/SITE INFORMATION FORM

Street address: 32 West 1st North

Plat Bl.14 Lot6

Name of Structure:

T. R. S.

Present Owner: Jesse and Devola S. Thompson

UTM:

Owner address: 227 Temple View Drive ✓

Tax #: 06-028-0005

Construction Date: circa 1900

Demolition Date:

Original Use: Commercial Original Owner: Mrs. N. M. Lamoreaux

Present Use:

Occupants:

- Single-Family
- Multi-Family
- Public
- Commercial

- Park
- Industrial
- Agricultural

- Vacant
- Religious
- Other

Building Condition:

Integrity:

- Excellent
- Good
- Deteriorated

- Site
- Ruins

- Unaltered
- Minor Alterations
- Major Alterations

Photography:

Date of Slides Views: Front Side Rear Other

Date of Photographs Views: Front Side Rear Other

Preliminary Evaluation:

Final Register Status:

- Significant
- Contributory
- Not Contributory
- Intrusion

- National Landmark
- National Register
- State Register
- District
- Multi-Resource
- Thematic

Research Sources:

- Abstract of Title
- Plat Records
- Plat Map
- Tax Card & Photo
- Building Permit
- Sewer Permit
- Sanborn Maps

- City Directories
- Biographical Encyclopedias
- Obituary Index
- County & City Histories
- Personal Interviews
- Newspapers
- Utah Historical Society

- LDS Church Archives
- LDS Genealogical Society
- U of U Library
- BYU Library
- USU Library
- SLC Library
- Other

Bibliographical References:

A:Area of Significance

E:Land Use

F:Register Status

Architect/Builder:

Building Type/Style:

Building Materials:

Description of physical appearance & significant architectural features:

Include additions, alterations, ancillary structures, and landscaping if applicable

This is a simple, one story brick building that has a large aluminum sign covering the entire top half of the front facade.

Statement of Historical Significance:

- | | | | |
|---|---|--|---|
| <input type="checkbox"/> Aboriginal Americans | <input type="checkbox"/> Communication | <input type="checkbox"/> Military | <input type="checkbox"/> Religion |
| <input type="checkbox"/> Agriculture | <input type="checkbox"/> Conservation | <input type="checkbox"/> Mining | <input type="checkbox"/> Science |
| <input type="checkbox"/> Architecture | <input type="checkbox"/> Education | <input type="checkbox"/> Minority Groups | <input type="checkbox"/> Socio-Humanitarian |
| <input type="checkbox"/> The Arts | <input type="checkbox"/> Exploration/Settlement | <input type="checkbox"/> Political | <input type="checkbox"/> Transportation |
| <input checked="" type="checkbox"/> Commerce | <input type="checkbox"/> Industry | <input type="checkbox"/> Recreation | |

This is one of the early commercial sites in Logan which makes it a significant contribution. It s original use is not certain; however, there are indications that a Mrs. Nancy M. Lamoreaux operated a millinery shop there. Later the same Mrs. Lamoreaux is listed as a baker at this address.

Researcher: Michael E. Christensen

Site No. 266 E

Date: July 20, 1978

STRUCTURE/SITE INFORMATION FORM

Street address: 28 West 1st North

Plat Bl. 14 Lot 6

Name of Structure:

T. R. S.

Present Owner: Elmer C. and Thelma L. Bosworth

UTM:

Owner address: 333 West 1st North ✓

Tax #: 06-028-0006

Construction Date: 1902 circa

Demolition Date:

Original Use: Commercial Original Owner: Leslie W. Snow

Present Use:

Occupants:

- Single-Family
- Multi-Family
- Public
- Commercial
- Park
- Industrial
- Agricultural
- Vacant
- Religious
- Other

Building Condition:

Integrity:

- Excellent
- Good
- Deteriorated
- Site
- Ruins
- Unaltered
- Minor Alterations
- Major Alterations

Photography:

Date of Slides Views: Front Side Rear Other

Date of Photographs Views: Front Side Rear Other

Preliminary Evaluation:

Final Register Status:

- Significant
- Contributory
- Not Contributory
- Intrusion
- National Landmark
- National Register
- State Register
- District
- Multi-Resource
- Thematic

Research Sources:

- Abstract of Title
- Plat Records
- Plat Map
- Tax Card & Photo
- Building Permit
- Sewer Permit
- Sanborn Maps
- City Directories
- Biographical Encyclopedias
- Obituary Index
- County & City Histories
- Personal Interviews
- Newspapers
- Utah Historical Society
- LDS Church Archives
- LDS Genealogical Society
- U of U Library
- BYU Library
- USU Library
- SLC Library
- Other

Bibliographical References:

A: Area of Significance

E: Land Use

F: Register Status

Architect/Builder:

Building Type/Style:

Building Materials:

Description of physical appearance & significant architectural features:
Include additions, alterations, ancillary structures, and landscaping if applicable

The facade of this two-story brick building is covered with aluminum siding which hides the original facade.

Statement of Historical Significance:

- | | | | |
|---|---|--|---|
| <input type="checkbox"/> Aboriginal Americans | <input type="checkbox"/> Communication | <input type="checkbox"/> Military | <input type="checkbox"/> Religion |
| <input type="checkbox"/> Agriculture | <input type="checkbox"/> Conservation | <input type="checkbox"/> Mining | <input type="checkbox"/> Science |
| <input type="checkbox"/> Architecture | <input type="checkbox"/> Education | <input type="checkbox"/> Minority Groups | <input type="checkbox"/> Socio-Humanitarian |
| <input type="checkbox"/> The Arts | <input type="checkbox"/> Exploration/Settlement | <input type="checkbox"/> Political | <input type="checkbox"/> Transportation |
| <input checked="" type="checkbox"/> Commerce | <input type="checkbox"/> Industry | <input type="checkbox"/> Recreation | |

The original use of this building and its date of construction cannot be precisely made. A doctor by the name of L. W. Snow purchased the property from Logan City 1895 but then sold it to Sarah Ann Wilkinson that same year. The firm of Wilkinson and Son, a stationery and office supply company, was certainly one of the earliest in the building. This family firm is still in business today and in its fourth generation. The building is now owned by U & I Furniture Company.

Researcher: Michael E. Christensen

Site No. 266 F

Date: July 10, 1978

STRUCTURE/SITE INFORMATION FORM

Street address: 24 West 1st North

Plat Bl. 14 Lot 6

Name of Structure:

T. R. S.

Present Owner: Blanche J. Rogers

UTM:

Owner address:

Tax #:

Construction Date: circa 1895 ✓

Demolition Date:

Original Use: commercial Original Owner: Joseph Newbold

Present Use:

Occupants:

- Single-Family
- Multi-Family
- Public
- Commercial

- Park
- Industrial
- Agricultural

- Vacant
- Religious
- Other

Building Condition:

Integrity:

- Excellent
- Good
- Deteriorated

- Site
- Ruins

- Unaltered
- Minor Alterations
- Major Alterations

Photography:

Date of Slides Views: Front Side Rear Other

Date of Photographs Views: Front Side Rear Other

Preliminary Evaluation:

Final Register Status:

- Significant
- Contributory
- Not Contributory
- Intrusion

- National Landmark
- District
- National Register
- Multi-Resource
- State Register
- Thematic

Research Sources:

- Abstract of Title
- Plat Records
- Plat Map
- Tax Card & Photo
- Building Permit
- Sewer Permit
- Sanborn Maps

- City Directories
- Biographical Encyclopedias
- Obituary Index
- County & City Histories
- Personal Interviews
- Newspapers
- Utah Historical Society

- LDS Church Archives
- LDS Genealogical Society
- U of U Library
- BYU Library
- USU Library
- SLC Library
- Other

Bibliographical References:

A: Area of Significance

E: Land Use

F: Register Status

Architect/Builder:

Building Type/Style:

Building Materials:

Description of physical appearance & significant architectural features:
Include additions, alterations, ancillary structures, and landscaping if applicable

This old, brick building has a stone foundation. The front facade has aluminum siding and modern, large picture windows.

Statement of Historical Significance:

- | | | | |
|---|---|--|---|
| <input type="checkbox"/> Aboriginal Americans | <input type="checkbox"/> Communication | <input type="checkbox"/> Military | <input type="checkbox"/> Religion |
| <input type="checkbox"/> Agriculture | <input type="checkbox"/> Conservation | <input type="checkbox"/> Mining | <input type="checkbox"/> Science |
| <input type="checkbox"/> Architecture | <input type="checkbox"/> Education | <input type="checkbox"/> Minority Groups | <input type="checkbox"/> Socio-Humanitarian |
| <input type="checkbox"/> The Arts | <input type="checkbox"/> Exploration/Settlement | <input type="checkbox"/> Political | <input type="checkbox"/> Transportation |
| <input checked="" type="checkbox"/> Commerce | <input type="checkbox"/> Industry | <input type="checkbox"/> Recreation | |

The original owner, Joseph Newbold, purchased this site from the Logan branch of ZCMI and apparently built this building for his clothing store, Newbold Clothing, where he remained until 1907 when he moved his store to Main Street.

Researcher: Michael E. Christensen

Site No. 267 A

Date: July 11, 1978

STRUCTURE/SITE INFORMATION FORM

Street address: 99 North Main

Plat A Bl. 14 Lot 6

Name of Structure:

T. R. S.

Present Owner: First National Bank

UTM:

Owner address: Same

Tax #:

Construction Date: 1860's ✓

Demolition Date:

Original Use: Mercantile store

Present Use:

Occupants:

- Single-Family
- Multi-Family
- Public
- Commercial

- Park
- Industrial
- Agricultural

- Vacant
- Religious
- Other

Building Condition:

Integrity:

- Excellent
- Good
- Deteriorated

- Site
- Ruins

- Unaltered
- Minor Alterations
- Major Alterations

Photography:

Date of Slides
Views: Front ___ Side ___ Rear ___ Other ___

Date of Photographs
Views: Front ___ Side ___ Rear ___ Other ___

Preliminary Evaluation:

Final Register Status:

- Significant
- Contributory
- Not Contributory
- Intrusion

- National Landmark
- National Register
- State Register
- District
- Multi-Resource
- Thematic

Research Sources:

- Abstract of Title
- Plat Records
- Plat Map
- Tax Card & Photo
- Building Permit
- Sewer Permit
- Sanborn Maps

- City Directories
- Biographical Encyclopedias
- Obituary Index
- County & City Histories
- Personal Interviews
- Newspapers
- Utah Historical Society

- LDS Church Archives
- LDS Genealogical Society
- U of U Library
- BYU Library
- USU Library
- SLC Library
- Other

Bibliographical References:

Ricks, Joel E., The History of a Valley (Logan, Utah, 1956)

A:Area of Significance

E:Land Use

F:Register Status

Architect/Builder:

Building Type/Style:

Building Materials:

Description of physical appearance & significant architectural features:

Include additions, alterations, ancillary structures, and landscaping if applicable

The building was originally a large, two story structure. Since that time, part of the second story burned and has never been replaced. The building is now divided into two, and new facades have been added.

Statement of Historical Significance:

- | | | | |
|---|---|--|---|
| <input type="checkbox"/> Aboriginal Americans | <input type="checkbox"/> Communication | <input type="checkbox"/> Military | <input type="checkbox"/> Religion |
| <input type="checkbox"/> Agriculture | <input type="checkbox"/> Conservation | <input type="checkbox"/> Mining | <input type="checkbox"/> Science |
| <input type="checkbox"/> Architecture | <input type="checkbox"/> Education | <input type="checkbox"/> Minority Groups | <input type="checkbox"/> Socio-Humanitarian |
| <input type="checkbox"/> The Arts | <input type="checkbox"/> Exploration/Settlement | <input type="checkbox"/> Political | <input type="checkbox"/> Transportation |
| <input checked="" type="checkbox"/> Commerce | <input type="checkbox"/> Industry | <input type="checkbox"/> Recreation | |

This building was one of the earliest general merchandise stores built in Logan, and it continued as such until 1872 when the owner sold the building and his merchandise and joined the historically significant "cooperative" movement sponsored by the Mormon Church. The "cooperatives" were retail stores which were to be cooperatively owned by the Mormon people and from which they were to buy all their supplies. The co-op was in reality a joint-stock company, and it gradually became a corporation run just like other corporations.

In 1902, the Logan Cooperative Mercantile Institution sold the building to the second bank in Logan, First National Bank, who is the present owner.

Researcher: Michael E. Christensen

Site No. 267B

Date: July 11, 1978

STRUCTURE/SITE INFORMATION FORM

Street address: 95-97 North Main

Plat Bl.14 Lot6

Name of Structure:

T. R. S.

Present Owner: S. Eugene Needham III & 1st National Bank

UTM:

Owner address: 250 West Center

Tax #:

Construction Date: 1872

Demolition Date:

Original Use: Commercial

Present Use:

Occupants:

- Single-Family
- Multi-Family
- Public
- Commercial
- Park
- Industrial
- Agricultural
- Vacant
- Religious
- Other

Building Condition:

Integrity:

- Excellent
- Good
- Deteriorated
- Site
- Ruins
- Unaltered
- Minor Alterations
- Major Alterations

Photography:

Date of Slides Views: Front Side Rear Other

Date of Photographs Views: Front Side Rear Other

Preliminary Evaluation:

Final Register Status:

- Significant
- Contributory
- Not Contributory
- Intrusion
- National Landmark
- National Register
- State Register
- District
- Multi-Resource
- Thematic

Research Sources:

- Abstract of Title
- Plat Records
- Plat Map
- Tax Card & Photo
- Building Permit
- Sewer Permit
- Sanborn Maps
- City Directories
- Biographical Encyclopedias
- Obituary Index
- County & City Histories
- Personal Interviews
- Newspapers
- Utah Historical Society
- LDS Church Archives
- LDS Genealogical Society
- U of U Library
- BYU Library
- USU Library
- SLC Library
- Other

Bibliographical References:

A:Area of Significance

E:Land Use

F:Register Status

Architect/Builder:

Building Type/Style:

Building Materials:

Description of physical appearance & significant architectural features:

Include additions, alterations, ancillary structures, and landscaping if applicable

This building was originally a three story, box style structure constructed of brick and rock in the early 1870's. The building has suffered from an earthquake and now houses two businesses, each with its own facade.

Statement of Historical Significance:

<input type="checkbox"/> Aboriginal Americans	<input type="checkbox"/> Communication	<input type="checkbox"/> Military	<input type="checkbox"/> Religion
<input type="checkbox"/> Agriculture	<input type="checkbox"/> Conservation	<input type="checkbox"/> Mining	<input type="checkbox"/> Science
<input type="checkbox"/> Architecture	<input type="checkbox"/> Education	<input type="checkbox"/> Minority Groups	<input type="checkbox"/> Socio-Humanitarian
<input checked="" type="checkbox"/> The Arts	<input checked="" type="checkbox"/> Exploration/Settlement	<input type="checkbox"/> Political	<input type="checkbox"/> Transportation
<input checked="" type="checkbox"/> Commerce	<input type="checkbox"/> Industry	<input type="checkbox"/> Recreation	

From 1872 to 1903, this building housed one of the most important business buildings in the history of the valley--Zion's Cooperative Mercantile Institution. The ZCMI as it was called was a cooperative business sponsored by the Mormon Church. The idea of this significant organization was to help the Mormons maintain their self-sufficiency and keep the profits of their hard work within the boundaries of not only their territory but their church as well.

The cooperative store, which began in Salt Lake City first, was to be supported by all Mormons not only by purchasing their goods from this store but by buying shares in the company as well. The company, which began in 1868, was a huge success and soon the period of expansion began. Logan's ZCMI began in 1872, ward members buying what shares they could and the various retail stores then in existence were encouraged to sell out to the new cooperative. The local cooperatives were to purchase all their goods from the parent company in Salt Lake, thus keeping the entire process under church auspices.

In Logan, the store was very successful for some time and actually lasted until the turn of the century. By this time the cooperative had died and the stores throughout the territory became private concerns with more capitalistic ideals.

The building has housed, in one part, the Logan First National Bank for over 70 years and a series of other stores in the other part.

Researcher: Michael E. Christensen
Date: July 20, 1978

Site No. 268A

STRUCTURE/SITE INFORMATION FORM

Street address: 81 North Main Plat Bl. 14 Lot 6
Name of Structure: T. R. S.
Present Owner: S. R. Wickel c/o Kater Shop UTM:
Owner address: Tax #: 06-028-0010
Construction Date: circa 1885 ✓ Demolition Date:

Original Use: Commercial Original Owner: ZCMI

Present Use: Occupants:

- | | | |
|--|---------------------------------------|------------------------------------|
| <input type="checkbox"/> Single-Family | <input type="checkbox"/> Park | <input type="checkbox"/> Vacant |
| <input type="checkbox"/> Multi-Family | <input type="checkbox"/> Industrial | <input type="checkbox"/> Religious |
| <input type="checkbox"/> Public | <input type="checkbox"/> Agricultural | <input type="checkbox"/> Other |
| <input checked="" type="checkbox"/> Commercial | | |

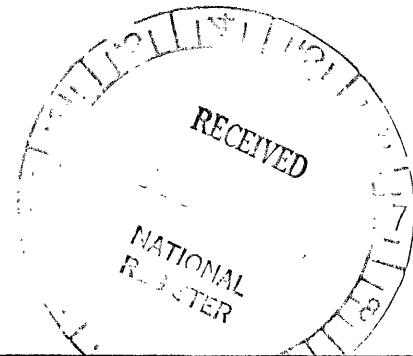
Building Condition: Integrity:
 Excellent Site Unaltered
 Good Ruins Minor Alterations
 Deteriorated Major Alterations

Photography:
Date of Slides Views: Front Side Rear Other
Date of Photographs Views: Front Side Rear Other

Preliminary Evaluation: Final Register Status:
 Significant National Landmark District
 Contributory National Register Multi-Resource
 Not Contributory State Register Thematic
 Intrusion

Research Sources:
 Abstract of Title City Directories LDS Church Archives
 Plat Records Biographical Encyclopedias LDS Genealogical Society
 Plat Map Obituary Index U of U Library
 Tax Card & Photo County & City Histories BYU Library
 Building Permit Personal Interviews USU Library
 Sewer Permit Newspapers SLC Library
 Sanborn Maps Utah Historical Society Other

Bibliographical References:
Telephone interview with S. R. Wickel who occupied the building for 35 years.



A:Area of Significance

E:Land Use

F:Register Status

Architect/Builder:

Building Type/Style:

Building Materials:

Description of physical appearance & significant architectural features:
Include additions, alterations, ancillary structures, and landscaping if applicable

This 1885 brick building is now completely covered by aluminum siding.

Statement of Historical Significance:

- | | | | |
|---|---|--|---|
| <input type="checkbox"/> Aboriginal Americans | <input type="checkbox"/> Communication | <input type="checkbox"/> Military | <input type="checkbox"/> Religion |
| <input type="checkbox"/> Agriculture | <input type="checkbox"/> Conservation | <input type="checkbox"/> Mining | <input type="checkbox"/> Science |
| <input type="checkbox"/> Architecture | <input type="checkbox"/> Education | <input type="checkbox"/> Minority Groups | <input type="checkbox"/> Socio-Humanitarian |
| <input checked="" type="checkbox"/> The Arts | <input type="checkbox"/> Exploration/Settlement | <input type="checkbox"/> Political | <input type="checkbox"/> Transportation |
| <input type="checkbox"/> Commerce | <input type="checkbox"/> Industry | <input type="checkbox"/> Recreation | |

This building was originally constructed and owned by the Logan branch of ZCMI. In 1902 the building was purchased by the Howell Brothers and was their clothing store until the 1920's. The building has housed other businesses since then and is presently a men's clothing store.

Researcher: Michael E. Christensen

Site No. 268 B

Date: July 20, 1978

STRUCTURE/SITE INFORMATION FORM

Street address: 79 North Main

Plat Bl. 14 Lot 6

Name of Structure:

T. R. S.

Present Owner: Michael D. Neuberger

UTM:

Owner address: 262 North 1170 East ✓

Tax #: 06-028-0011

Construction Date: 1904

Demolition Date:

Original Use: Commercial

Present Use:

Occupants:

- Single-Family
- Multi-Family
- Public
- Commercial

- Park
- Industrial
- Agricultural

- Vacant
- Religious
- Other

Building Condition:

Integrity:

- Excellent
- Good
- Deteriorated

- Site
- Ruins

- Unaltered
- Minor Alterations
- Major Alterations

Photography:

Date of Slides
Views: Front Side Rear Other

Date of Photographs
Views: Front Side Rear Other

Preliminary Evaluation:

Final Register Status:

- Significant
- Contributory
- Not Contributory
- Intrusion

- National Landmark
- District
- National Register
- Multi-Resource
- State Register
- Thematic

Research Sources:

- Abstract of Title
- Plat Records
- Plat Map
- Tax Card & Photo
- Building Permit
- Sewer Permit
- Sanborn Maps

- City Directories
- Biographical Encyclopedias
- Obituary Index
- County & City Histories
- Personal Interviews
- Newspapers
- Utah Historical Society

- LDS Church Archives
- LDS Genealogical Society
- U of U Library
- BYU Library
- USU Library
- SLC Library
- Other

Bibliographical References:

A:Area of Significance

E:Land Use

F:Register Status

Architect/Builder:

Building Type/Style:

Building Materials:

Description of physical appearance & significant architectural features:

Include additions, alterations, ancillary structures, and landscaping if applicable

The front facade of this brick building is completely covered by a new wood facade which is styled along the swiss chateau line.

Statement of Historical Significance:

- | | | | |
|---|---|--|---|
| <input type="checkbox"/> Aboriginal Americans | <input type="checkbox"/> Communication | <input type="checkbox"/> Military | <input type="checkbox"/> Religion |
| <input type="checkbox"/> Agriculture | <input type="checkbox"/> Conservation | <input type="checkbox"/> Mining | <input type="checkbox"/> Science |
| <input type="checkbox"/> Architecture | <input type="checkbox"/> Education | <input type="checkbox"/> Minority Groups | <input type="checkbox"/> Socio-Humanitarian |
| <input type="checkbox"/> The Arts | <input type="checkbox"/> Exploration/Settlement | <input type="checkbox"/> Political | <input type="checkbox"/> Transportation |
| <input checked="" type="checkbox"/> Commerce | <input type="checkbox"/> Industry | <input type="checkbox"/> Recreation | |

One of the earliest businesses to use this building was Cy E. Napper's drug and liquor store which advertised that he made a "Specialty of Family Recipes & Doctor's Prescriptions" and declared that he was as "Cheap as Anyone."

We are unable to find the original owner of this structure.

Researcher: Michael E. Christensen

Site No. 268 C

Date: August 8, 1978

STRUCTURE/SITE INFORMATION FORM

Street address: 77 North Main

Plat Bl. 14 Lot 6

Name of Structure:

T. R. S.

Present Owner: Lyle E. Holmgren ✓

UTM:

Owner address:

Tax #:

Construction Date: 1892

Demolition Date:

Original Use: Commercial

Present Use:

Occupants:

- | | | |
|--|---------------------------------------|------------------------------------|
| <input type="checkbox"/> Single-Family | <input type="checkbox"/> Park | <input type="checkbox"/> Vacant |
| <input type="checkbox"/> Multi-Family | <input type="checkbox"/> Industrial | <input type="checkbox"/> Religious |
| <input type="checkbox"/> Public | <input type="checkbox"/> Agricultural | <input type="checkbox"/> Other |
| <input checked="" type="checkbox"/> Commercial | | |

Building Condition:

Integrity:

- | | | |
|--|--------------------------------|---|
| <input type="checkbox"/> Excellent | <input type="checkbox"/> Site | <input type="checkbox"/> Unaltered |
| <input checked="" type="checkbox"/> Good | <input type="checkbox"/> Ruins | <input checked="" type="checkbox"/> Minor Alterations |
| <input type="checkbox"/> Deteriorated | | <input type="checkbox"/> Major Alterations |

Photography:

Date of Slides
Views: Front ___ Side ___ Rear ___ Other ___

Date of Photographs
Views: Front ___ Side ___ Rear ___ Other ___

Preliminary Evaluation:

Final Register Status:

- | | | |
|--|--|--|
| <input checked="" type="checkbox"/> Significant | <input type="checkbox"/> National Landmark | <input checked="" type="checkbox"/> District |
| <input checked="" type="checkbox"/> Contributory | <input type="checkbox"/> National Register | <input type="checkbox"/> Multi-Resource |
| <input type="checkbox"/> Not Contributory | <input type="checkbox"/> State Register | <input type="checkbox"/> Thematic |
| <input type="checkbox"/> Intrusion | | |

Research Sources:

- | | | |
|---|--|---|
| <input checked="" type="checkbox"/> Abstract of Title | <input checked="" type="checkbox"/> City Directories | <input type="checkbox"/> LDS Church Archives |
| <input type="checkbox"/> Plat Records | <input type="checkbox"/> Biographical Encyclopedias | <input type="checkbox"/> LDS Genealogical Society |
| <input type="checkbox"/> Plat Map | <input type="checkbox"/> Obituary Index | <input type="checkbox"/> U of U Library |
| <input type="checkbox"/> Tax Card & Photo | <input type="checkbox"/> County & City Histories | <input type="checkbox"/> BYU Library |
| <input type="checkbox"/> Building Permit | <input type="checkbox"/> Personal Interviews | <input type="checkbox"/> USU Library |
| <input type="checkbox"/> Sewer Permit | <input type="checkbox"/> Newspapers | <input type="checkbox"/> SLC Library |
| <input type="checkbox"/> Sanborn Maps | <input type="checkbox"/> Utah Historical Society | <input type="checkbox"/> Other |

Bibliographical References:

A:Area of Significance

E:Land Use

F:Register Status

Architect/Builder:

Building Type/Style:

Building Materials:

Description of physical appearance & significant architectural features:
Include additions, alterations, ancillary structures, and landscaping if applicable

The front facade of this old, two story, brick building has been covered by a wood, swiss chalet style facade.

Statement of Historical Significance:

- | | | | |
|---|---|--|---|
| <input type="checkbox"/> Aboriginal Americans | <input type="checkbox"/> Communication | <input type="checkbox"/> Military | <input type="checkbox"/> Religion |
| <input type="checkbox"/> Agriculture | <input type="checkbox"/> Conservation | <input type="checkbox"/> Mining | <input type="checkbox"/> Science |
| <input type="checkbox"/> Architecture | <input type="checkbox"/> Education | <input type="checkbox"/> Minority Groups | <input type="checkbox"/> Socio-Humanitarian |
| <input type="checkbox"/> The Arts | <input type="checkbox"/> Exploration/Settlement | <input type="checkbox"/> Political | <input type="checkbox"/> Transportation |
| <input checked="" type="checkbox"/> Commerce | <input type="checkbox"/> Industry | <input type="checkbox"/> Recreation | |

The age of the building makes it a contributory one. There have been numerous businesses in the structure since its construction, including clothing and shoe stores.

We are unable to find the original owner of this structure.

Researcher: Michael Christensen

Site No. 268 D

Date: July 20, 1978

STRUCTURE/SITE INFORMATION FORM

Street address: 73 North Main

Plat Bl.14 Lot 6

Name of Structure:

T. R. S.

Present Owner: Richard L. Thomas

UTM:

Owner address: Same

Tax #: 06-028-0013

Construction Date: 1892

Demolition Date:

Original Use: Commercial Original Owner: Andreas Peterson

Present Use:

Occupants:

- Single-Family
- Multi-Family
- Public
- Commercial

- Park
- Industrial
- Agricultural

- Vacant
- Religious
- Other

Building Condition:

Integrity:

- Excellent
- Good
- Deteriorated

- Site
- Ruins

- Unaltered
- Minor Alterations
- Major Alterations

Photography:

Date of Slides
Views: Front ___ Side ___ Rear ___ Other ___

Date of Photographs
Views: Front ___ Side ___ Rear ___ Other ___

Preliminary Evaluation:

Final Register Status:

- Significant
- Contributory
- Not Contributory
- Intrusion

- National Landmark
- National Register
- State Register
- District
- Multi-Resource
- Thematic

Research Sources:

- Abstract of Title
- Plat Records
- Plat Map
- Tax Card & Photo
- Building Permit
- Sewer Permit
- Sanborn Maps

- City Directories
- Biographical Encyclopedias
- Obituary Index
- County & City Histories
- Personal Interviews
- Newspapers
- Utah Historical Society

- LDS Church Archives
- LDS Genealogical Society
- U of U Library
- BYU Library
- USU Library
- SLIC Library
- Other

Bibliographical References:

A:Area of Significance

E:Land Use

F:Register Status

Architect/Builder:

Building Type/Style:

Building Materials:

Description of physical appearance & significant architectural features:

Include additions, alterations, ancillary structures, and landscaping if applicable

This 1892 brick building is now covered by aluminum siding.

Statement of Historical Significance:

- | | | | |
|---|---|--|---|
| <input type="checkbox"/> Aboriginal Americans | <input type="checkbox"/> Communication | <input type="checkbox"/> Military | <input type="checkbox"/> Religion |
| <input type="checkbox"/> Agriculture | <input type="checkbox"/> Conservation | <input type="checkbox"/> Mining | <input type="checkbox"/> Science |
| <input type="checkbox"/> Architecture | <input type="checkbox"/> Education | <input type="checkbox"/> Minority Groups | <input type="checkbox"/> Socio-Humanitarian |
| <input checked="" type="checkbox"/> The Arts | <input type="checkbox"/> Exploration/Settlement | <input type="checkbox"/> Political | <input type="checkbox"/> Transportation |
| <input type="checkbox"/> Commerce | <input type="checkbox"/> Industry | <input type="checkbox"/> Recreation | |

This building, along with several others on this commercial corner, was originally owned by ZCMI, Logan branch. In 1892, Andreas Peterson purchased it from ZCMI and operated a shoe sales and repair store. In 1904 Peterson advertised in the Polk City Directory as offering "the finest and best footwear." "Small Profit and Quick Returns" was his motto. The building now houses a locally owned jewelry store.

Researcher: Michael E. Christensen

Site No. 268 E

Date: July 20, 1978

STRUCTURE/SITE INFORMATION FORM

Street address: 69 North Main

Plat Bl. 14 Lot 7

Name of Structure: Thomas Alvord Budge ✓

T. R. S.

Present Owner: Reed William Budge
1373 David Avenue, Logan

UTM:

Tax #: 06-028-0016

Construction Date: 1895

Demolition Date:

Original Use: Commercial Original Owner: J. R. Edwards

Present Use:

Occupants:

- | | | |
|--|---------------------------------------|------------------------------------|
| <input type="checkbox"/> Single-Family | <input type="checkbox"/> Park | <input type="checkbox"/> Vacant |
| <input type="checkbox"/> Multi-Family | <input type="checkbox"/> Industrial | <input type="checkbox"/> Religious |
| <input type="checkbox"/> Public | <input type="checkbox"/> Agricultural | <input type="checkbox"/> Other |
| <input checked="" type="checkbox"/> Commercial | | |

Building Condition:

Integrity:

- | | | |
|--|--------------------------------|---|
| <input type="checkbox"/> Excellent | <input type="checkbox"/> Site | <input type="checkbox"/> Unaltered |
| <input checked="" type="checkbox"/> Good | <input type="checkbox"/> Ruins | <input checked="" type="checkbox"/> Minor Alterations |
| <input type="checkbox"/> Deteriorated | | <input type="checkbox"/> Major Alterations |

Photography:

Date of Slides
Views: Front___ Side___ Rear___ Other___

Date of Photographs
Views: Front___ Side___ Rear___ Other___

Preliminary Evaluation:

Final Register Status:

- | | | |
|--|--|--|
| <input type="checkbox"/> Significant | <input type="checkbox"/> National Landmark | <input checked="" type="checkbox"/> District |
| <input checked="" type="checkbox"/> Contributory | <input type="checkbox"/> National Register | <input type="checkbox"/> Multi-Resource |
| <input type="checkbox"/> Not Contributory | <input type="checkbox"/> State Register | <input type="checkbox"/> Thematic |
| <input type="checkbox"/> Intrusion | | |

Research Sources:

- | | | |
|---|--|---|
| <input checked="" type="checkbox"/> Abstract of Title | <input checked="" type="checkbox"/> City Directories | <input type="checkbox"/> LDS Church Archives |
| <input type="checkbox"/> Plat Records | <input type="checkbox"/> Biographical Encyclopedias | <input type="checkbox"/> LDS Genealogical Society |
| <input type="checkbox"/> Plat Map | <input type="checkbox"/> Obituary Index | <input type="checkbox"/> U of U Library |
| <input type="checkbox"/> Tax Card & Photo | <input type="checkbox"/> County & City Histories | <input type="checkbox"/> BYU Library |
| <input type="checkbox"/> Building Permit | <input type="checkbox"/> Personal Interviews | <input type="checkbox"/> USU Library |
| <input type="checkbox"/> Sewer Permit | <input type="checkbox"/> Newspapers | <input type="checkbox"/> SLIC Library |
| <input type="checkbox"/> Sanborn Maps | <input type="checkbox"/> Utah Historical Society | <input type="checkbox"/> Other |

Bibliographical References:

A:Area of Significance

E:Land Use

F:Register Status

Architect/Builder:

Building Type/Style:

Building Materials:

Description of physical appearance & significant architectural features:
Include additions, alterations, ancillary structures, and landscaping if applicable

Statement of Historical Significance:

- | | | | |
|---|---|--|---|
| <input type="checkbox"/> Aboriginal Americans | <input type="checkbox"/> Communication | <input type="checkbox"/> Military | <input type="checkbox"/> Religion |
| <input type="checkbox"/> Agriculture | <input type="checkbox"/> Conservation | <input type="checkbox"/> Mining | <input type="checkbox"/> Science |
| <input type="checkbox"/> Architecture | <input type="checkbox"/> Education | <input type="checkbox"/> Minority Groups | <input type="checkbox"/> Socio-Humanitarian |
| <input checked="" type="checkbox"/> The Arts | <input type="checkbox"/> Exploration/Settlement | <input type="checkbox"/> Political | <input type="checkbox"/> Transportation |
| <input type="checkbox"/> Commerce | <input type="checkbox"/> Industry | <input type="checkbox"/> Recreation | |

This building was constructed by one of the most prominent businessmen in the city as well as one of the most interesting. (See site form #270.) In 1892 John R. Edwards built this three-story brick structure. It was the second of his commercial buildings on Main Street. The local newspaper in December 1892 stated that the "building is one of the finest in the city," being made of, "pressed brick and well arranged." Who leased the first two floors first is unknown, but the third floor was used by the Ancient Order of United Workers, a fraternal organization of laborers. In 1904 the main floor was leased by the men's clothing and shoe store of Dunbar, Robinson Co. Today Leven's Men's Store operates in the structure.

Researcher: Michael E. Christensen

Site No. ~~268-A~~
268-F

Date: July 20, 1978

STRUCTURE/SITE INFORMATION FORM

Street address: 67 North Main

Plat Bl. 14 Lot 7

Name of Structure:

T. R. S.

Present Owner: Edith Hayball c/o H. Preston Thomas

UTM:

Owner address: 1036 North 1800 East, Logan

Tax #: 06-028-0015

Construction Date: 1889

Demolition Date:

Original Use: Commercial Original Owner: L. W. Snow

Present Use:

Occupants:

- | | | |
|--|---------------------------------------|------------------------------------|
| <input type="checkbox"/> Single-Family | <input type="checkbox"/> Park | <input type="checkbox"/> Vacant |
| <input type="checkbox"/> Multi-Family | <input type="checkbox"/> Industrial | <input type="checkbox"/> Religious |
| <input type="checkbox"/> Public | <input type="checkbox"/> Agricultural | <input type="checkbox"/> Other |
| <input checked="" type="checkbox"/> Commercial | | |

Building Condition:

Integrity:

- | | | |
|--|--------------------------------|---|
| <input type="checkbox"/> Excellent | <input type="checkbox"/> Site | <input type="checkbox"/> Unaltered |
| <input checked="" type="checkbox"/> Good | <input type="checkbox"/> Ruins | <input checked="" type="checkbox"/> Minor Alterations |
| <input type="checkbox"/> Deteriorated | | <input type="checkbox"/> Major Alterations |

Photography:

Date of Slides	Date of Photographs
Views: Front ___ Side ___ Rear ___ Other ___	Views: Front ___ Side ___ Rear ___ Other ___

Preliminary Evaluation:

Final Register Status:

- | | | |
|--|--|--|
| <input type="checkbox"/> Significant | <input type="checkbox"/> National Landmark | <input checked="" type="checkbox"/> District |
| <input checked="" type="checkbox"/> Contributory | <input type="checkbox"/> National Register | <input type="checkbox"/> Multi-Resource |
| <input type="checkbox"/> Not Contributory | <input type="checkbox"/> State Register | <input type="checkbox"/> Thematic |
| <input type="checkbox"/> Intrusion | | |

Research Sources:

- | | | |
|---|--|---|
| <input checked="" type="checkbox"/> Abstract of Title | <input checked="" type="checkbox"/> City Directories | <input type="checkbox"/> LDS Church Archives |
| <input type="checkbox"/> Plat Records | <input type="checkbox"/> Biographical Encyclopedias | <input type="checkbox"/> LDS Genealogical Society |
| <input type="checkbox"/> Plat Map | <input type="checkbox"/> Obituary Index | <input type="checkbox"/> U of U Library |
| <input type="checkbox"/> Tax Card & Photo | <input type="checkbox"/> County & City Histories | <input type="checkbox"/> BYU Library |
| <input type="checkbox"/> Building Permit | <input type="checkbox"/> Personal Interviews | <input type="checkbox"/> USU Library |
| <input type="checkbox"/> Sewer Permit | <input type="checkbox"/> Newspapers | <input type="checkbox"/> SLC Library |
| <input type="checkbox"/> Sanborn Maps | <input type="checkbox"/> Utah Historical Society | <input type="checkbox"/> Other |

Bibliographical References:

A:Area of Significance

E:Land Use

F:Register Status

Architect/Builder:

Building Type/Style:

Building Materials:

Description of physical appearance & significant architectural features:

Include additions, alterations, ancillary structures, and landscaping if applicable

The brick building is straight-topped with four two-over-two windows on the second floor. An aluminum sign advertising the company covers a transom. The main floor is dominated by large picture windows.

Statement of Historical Significance:

- | | | | |
|--|---|--|---|
| <input type="checkbox"/> Aboriginal Americans | <input type="checkbox"/> Communication | <input type="checkbox"/> Military | <input type="checkbox"/> Religion |
| <input type="checkbox"/> Agriculture | <input type="checkbox"/> Conservation | <input type="checkbox"/> Mining | <input type="checkbox"/> Science |
| <input checked="" type="checkbox"/> Architecture | <input type="checkbox"/> Education | <input type="checkbox"/> Minority Groups | <input type="checkbox"/> Socio-Humanitarian |
| <input checked="" type="checkbox"/> The Arts | <input type="checkbox"/> Exploration/Settlement | <input type="checkbox"/> Political | <input type="checkbox"/> Transportation |
| <input type="checkbox"/> Commerce | <input type="checkbox"/> Industry | <input type="checkbox"/> Recreation | |

This building has housed several small businesses. ZCMI, covered in another sheet, owned the property and then sold to Dr. L. W. Snow a "physician and surgeon," in 1889. Snow sold to a drug store firm in 1896. In 1904 the city directory places Dunbar, Robinson and Co. in the building. This clothes store was jointly owned by George Dunbar, Edward W. Robinson, who was Logan's Mayor from 1904-1908, and Anthon Skanchy. Gallenkamps Shoes and Mode O'Day clothing store is there.

Researcher:

Site No. 268-F

Date:

STRUCTURE/SITE INFORMATION FORM

Street address: 67 North Main

Plat Bl. Lot

Name of Structure: City Drug Store

T. R. S.

Present Owner: Mode O'Day

UTM:

Owner address: Same

Tax #:

Construction Date: circa 1890

Demolition Date:

Original Use: Commercial

Occupants:

Present Use:

- | | | |
|--|---------------------------------------|------------------------------------|
| <input type="checkbox"/> Single-Family | <input type="checkbox"/> Park | <input type="checkbox"/> Vacant |
| <input type="checkbox"/> Multi-Family | <input type="checkbox"/> Industrial | <input type="checkbox"/> Religious |
| <input type="checkbox"/> Public | <input type="checkbox"/> Agricultural | <input type="checkbox"/> Other |
| <input checked="" type="checkbox"/> Commercial | | |

Building Condition:

Integrity:

- | | | |
|--|--------------------------------|---|
| <input type="checkbox"/> Excellent | <input type="checkbox"/> Site | <input checked="" type="checkbox"/> Unaltered |
| <input checked="" type="checkbox"/> Good | <input type="checkbox"/> Ruins | <input type="checkbox"/> Minor Alterations |
| <input type="checkbox"/> Deteriorated | | <input type="checkbox"/> Major Alterations |

Photography:

Date of Slides
Views: Front Side Rear Other

Date of Photographs
Views: Front Side Rear Other

Preliminary Evaluation:

Final Register Status:


- | | | |
|--|--|--|
| <input type="checkbox"/> Significant | <input type="checkbox"/> National Landmark | <input checked="" type="checkbox"/> District |
| <input checked="" type="checkbox"/> Contributory | <input type="checkbox"/> National Register | <input type="checkbox"/> Multi-Resource |
| <input type="checkbox"/> Not Contributory | <input type="checkbox"/> State Register | <input type="checkbox"/> Thematic |
| <input type="checkbox"/> Intrusion | | |

Research Sources:

- | | | |
|---|--|---|
| <input checked="" type="checkbox"/> Abstract of Title | <input checked="" type="checkbox"/> City Directories | <input type="checkbox"/> LDS Church Archives |
| <input type="checkbox"/> Plat Records | <input type="checkbox"/> Biographical Encyclopedias | <input type="checkbox"/> LDS Genealogical Society |
| <input type="checkbox"/> Plat Map | <input type="checkbox"/> Obituary Index | <input type="checkbox"/> U of U Library |
| <input type="checkbox"/> Tax Card & Photo | <input type="checkbox"/> County & City Histories | <input type="checkbox"/> BYU Library |
| <input type="checkbox"/> Building Permit | <input type="checkbox"/> Personal Interviews | <input type="checkbox"/> LSU Library |
| <input type="checkbox"/> Sewer Permit | <input checked="" type="checkbox"/> Newspapers | <input type="checkbox"/> SLC Library |
| <input type="checkbox"/> Sanborn Maps | <input type="checkbox"/> Utah Historical Society | <input type="checkbox"/> Other |

Bibliographical References:

Utah Journal, December 25, 1978



A: Area of Significance

E: Land Use

F: Register Status

Architect/Builder:

Building Type/Style:

Building Materials:

Description of physical appearance & significant architectural features:
Include additions, alterations, ancillary structures, and landscaping if applicable

This is a two story, brick building that can be considered eclectic classicism. The first floor has been modernized with large picture windows. The second floor has large rectangular windows. Originally, the building was crowned with a Greek temple-like gable, but this has since been removed.

Statement of Historical Significance:

- | | | | |
|--|---|--|---|
| <input type="checkbox"/> Aboriginal Americans | <input type="checkbox"/> Communication | <input type="checkbox"/> Military | <input type="checkbox"/> Religion |
| <input type="checkbox"/> Agriculture | <input type="checkbox"/> Conservation | <input type="checkbox"/> Mining | <input type="checkbox"/> Science |
| <input checked="" type="checkbox"/> Architecture | <input type="checkbox"/> Education | <input type="checkbox"/> Minority Groups | <input type="checkbox"/> Socio-Humanitarian |
| <input type="checkbox"/> The Arts | <input type="checkbox"/> Exploration/Settlement | <input type="checkbox"/> Political | <input type="checkbox"/> Transportation |
| <input checked="" type="checkbox"/> Commerce | <input type="checkbox"/> Industry | <input type="checkbox"/> Recreation | |

This building was built around 1890 for the City Drug Company which began business in 1889. According to the Utah Journal, the store carried a complete line of, "pure drugs, chemicals, patent medicines, toilet articles, berneral sundries, paints, oils, varnishes, brushes, wines, liquors, ...besides an elegant line of Holiday Goods." The company also manufactured its own medicinal physicians' prescriptions. The newspaper states further that, "the commercial standing of this store gives them access to the very largest markets and a purchasing power second to none in this country, thereby guaranteeing to their customers the lowest possible prices." The building has since that time housed many different businesses, the present being the retail outlet for Mode O'Day.

Researcher: Michael E. Christensen

Site No.

269A

Date: July 20, 1978

STRUCTURE/SITE INFORMATION FORM

Street address: 47 North Main

Plat A Bl.14 Lot

Name of Structure:

T. R. S.

Present Owner: Kenneth Baugh

UTM:

Owner address: Same

Tax #: 06-025-0009

Construction Date: 1898

Demolition Date:

Original Use: Commercial Original Owner: C. W. McAlister

Present Use:

Occupants:

- Single-Family
- Multi-Family
- Public
- Commercial
- Park
- Industrial
- Agricultural
- Vacant
- Religious
- Other

Building Condition:

Integrity:

- Excellent
- Good
- Deteriorated
- Site
- Ruins
- Unaltered
- Minor Alterations
- Major Alterations

Photography:

Date of Slides Views: Front Side Rear Other

Date of Photographs Views: Front Side Rear Other

Preliminary Evaluation:

Final Register Status:

- Significant
- Contributory
- Not Contributory
- Intrusion
- National Landmark
- National Register
- State Register
- District
- Multi-Resource
- Thematic

Research Sources:

- Abstract of Title
- Plat Records
- Plat Map
- Tax Card & Photo
- Building Permit
- Sewer Permit
- Sanborn Maps
- City Directories
- Biographical Encyclopedias
- Obituary Index
- County & City Histories
- Personal Interviews
- Newspapers
- Utah Historical Society
- LDS Church Archives
- LDS Genealogical Society
- U of U Library
- BYU Library
- USU Library
- SLC Library
- Other

Bibliographical References:

A:Area of Significance

E:Land Use

F:Register Status

Architect/Builder:

Building Type/Style:

Building Materials:

Description of physical appearance & significant architectural features:
Include additions, alterations, ancillary structures, and landscaping if applicable

This commercial building has been covered with an aluminum facade.

Statement of Historical Significance:

- | | | | |
|---|---|--|---|
| <input type="checkbox"/> Aboriginal Americans | <input type="checkbox"/> Communication | <input type="checkbox"/> Military | <input type="checkbox"/> Religion |
| <input type="checkbox"/> Agriculture | <input type="checkbox"/> Conservation | <input type="checkbox"/> Mining | <input type="checkbox"/> Science |
| <input type="checkbox"/> Architecture | <input type="checkbox"/> Education | <input type="checkbox"/> Minority Groups | <input type="checkbox"/> Socio-Humanitarian |
| <input type="checkbox"/> The Arts | <input type="checkbox"/> Exploration/Settlement | <input type="checkbox"/> Political | <input type="checkbox"/> Transportation |
| <input checked="" type="checkbox"/> Commerce | <input type="checkbox"/> Industry | <input type="checkbox"/> Recreation | |

This building was originally used for a harness and saddle shop, owned and operated by C. W. McAlister & Sons. A later firm may have been Johnson Jewelry, but the building is now another jewelry store owned by Kenneth Baugh.

Researcher: Michael E. Christensen
Date: Sept. 13, 1978

Site No. 269-B

STRUCTURE/SITE INFORMATION FORM

Street address: 55 North Main Plat Bl. Lot
Name of Structure: The Emporium T. R. S.
Present Owner: Don White & Vaughan Stocking UTM:
Owner address: 55 North Main Tax #:
Construction Date: Demolition Date:

Original Use: Original Owner:

Present Use: Occupants:

- | | | |
|--|---------------------------------------|------------------------------------|
| <input type="checkbox"/> Single-Family | <input type="checkbox"/> Park | <input type="checkbox"/> Vacant |
| <input type="checkbox"/> Multi-Family | <input type="checkbox"/> Industrial | <input type="checkbox"/> Religious |
| <input type="checkbox"/> Public | <input type="checkbox"/> Agricultural | <input type="checkbox"/> Other |
| <input checked="" type="checkbox"/> Commercial | | |

Building Condition:

- | | |
|---|--------------------------------|
| <input checked="" type="checkbox"/> Excellent | <input type="checkbox"/> Site |
| <input type="checkbox"/> Good | <input type="checkbox"/> Ruins |
| <input type="checkbox"/> Deteriorated | |

Integrity:

- | |
|---|
| <input type="checkbox"/> Unaltered |
| <input type="checkbox"/> Minor Alterations |
| <input checked="" type="checkbox"/> Major Alterations |

Photography:

Date of Slides Views: Front Side Rear Other

Date of Photographs Views: Front Side Rear Other

Preliminary Evaluation:

- | |
|--|
| <input type="checkbox"/> Significant |
| <input type="checkbox"/> Contributory |
| <input checked="" type="checkbox"/> Not Contributory |
| <input type="checkbox"/> Intrusion |


Final Register Status:

- | | |
|--|---|
| <input type="checkbox"/> National Landmark | <input type="checkbox"/> District |
| <input type="checkbox"/> National Register | <input type="checkbox"/> Multi-Resource |
| <input type="checkbox"/> State Register | <input type="checkbox"/> Thematic |

Research Sources:

- | | | |
|---|--|---|
| <input checked="" type="checkbox"/> Abstract of Title | <input checked="" type="checkbox"/> City Directories | <input type="checkbox"/> LDS Church Archives |
| <input type="checkbox"/> Plat Records | <input type="checkbox"/> Biographical Encyclopedias | <input type="checkbox"/> LDS Genealogical Society |
| <input type="checkbox"/> Plat Map | <input type="checkbox"/> Chituary Index | <input type="checkbox"/> U of U Library |
| <input type="checkbox"/> Tax Card & Photo | <input type="checkbox"/> County & City Histories | <input type="checkbox"/> BYU Library |
| <input type="checkbox"/> Building Permit | <input type="checkbox"/> Personal Interviews | <input checked="" type="checkbox"/> USU Library |
| <input type="checkbox"/> Sewer Permit | <input type="checkbox"/> Newspapers | <input type="checkbox"/> SLC Library |
| <input type="checkbox"/> Sanborn Maps | <input type="checkbox"/> Utah Historical Society | <input type="checkbox"/> Other |

Bibliographical References:



A:Area of Significance

F:Land Use

N:Register Status

Architect/Builder:

Building Type/Style:

Building Materials:

Description of physical appearance & significant architectural features:

Include additions, alterations, ancillary structures, and landscaping if applicable

Statement of Historical Significance:

Aboriginal Americans

Agriculture

Architecture

The Arts

Commerce

Communication

Conservation

Education

Exploration/Settlement

Industry

Military

Mining

Minority Groups

Political

Recreation

Religion

Science

Socio-Humanitarian

Transportation

This building is now a mini-mall housing about 20 stores. The structure has a completely new facade and the interior was gutted in the remodeling process. Originally however there were two stores, Campbell & Morrell Clothing and Union Mercantile Company. In 1926 these two building were absorbed by J.C. Penney which occupied the building until 1976.

Researcher: Michael E. Christensen

Site No. 269-C

Date: July 20, 1978

STRUCTURE/SITE INFORMATION FORM

Street address: 45 North Main

Plat Bl. Lot

Name of Structure:

T. R. S.

Present Owner: Logan Hardware ✓

UTM:

Owner address: Same

Tax #: 06-025-0010

Construction Date: 1881-82

Demolition Date:

Original Use: Commercial

Original Owner: T.B. Cardon

Present Use:

Occupants:

- Single-Family
- Multi-Family
- Public
- Commercial

- Park
- Industrial
- Agricultural

- Vacant
- Religious
- Other

Building Condition:

Integrity:

- Excellent
- Good
- Deteriorated
- Site
- Ruins

- Unaltered
- Minor Alterations
- Major Alterations

Photography:

Date of Slides
Views: Front Side Rear Other

Date of Photographs
Views: Front Side Rear Other

Preliminary Evaluation:

Final Register Status:

- Significant
- Contributory
- Not Contributory
- Intrusion

- National Landmark
- National Register
- State Register
- District
- Multi-Resource
- Thematic

Research Sources:

- Abstract of Title
- Plat Records
- Plat Map
- Tax Card & Photo
- Building Permit
- Sewer Permit
- Sanborn Maps

- City Directories
- Biographical Encyclopedias
- Obituary Index
- County & City Histories
- Personal Interviews
- Newspapers
- Utah Historical Society

- LDS Church Archives
- LDS Genealogical Society
- U of U Library
- BYU Library
- USU Library
- SLC Library
- Other

Bibliographical References:

Utah Journal, December 25, 1892

A:Area of Significance

E:Land Use

F:Register Status

Architect/Builder:

Building Type/Style:

Building Materials:

Description of physical appearance & significant architectural features:
Include additions, alterations, ancillary structures, and landscaping if applicable

This three-story structure is constructed of brick and stone and was the first three-story building in the city. The building is still in good condition except the upper two floors of the front facade have been completely covered with aluminum. Underneath the siding is a handsome facade with a set of three two-over-two windows on both the second and third floors all of which are crowned with Roman arches and capstones.

Statement of Historical Significance:

<input type="checkbox"/> Aboriginal Americans	<input type="checkbox"/> Communication	<input type="checkbox"/> Military	<input type="checkbox"/> Religion
<input type="checkbox"/> Agriculture	<input type="checkbox"/> Conservation	<input type="checkbox"/> Mining	<input type="checkbox"/> Science
<input checked="" type="checkbox"/> Architecture	<input type="checkbox"/> Education	<input type="checkbox"/> Minority Groups	<input type="checkbox"/> Socio-Humanitarian
<input type="checkbox"/> The Arts	<input type="checkbox"/> Exploration/Settlement	<input type="checkbox"/> Political	<input type="checkbox"/> Transportation
<input checked="" type="checkbox"/> Commerce	<input type="checkbox"/> Industry	<input type="checkbox"/> Recreation	

This building was built in 1881-82 by T. B. Cardon, one of the most prominent businessmen in early Logan. Cardon emigrated from Italy in 1854 and six years later joined the union Army and fought in the Civil War.

The three-story brick and stone structure was, "the first business house of that size in the city," wrote the local paper in December 1892. The building was leased to various firms over the years. W. T. Shearman's general merchandise store was probably the first, followed by Robinson Brother's Clothing Store in 1904. Another firm that may have leased the building in 1904 was Brock & Wood Temperance Pool Hall on the upper floor.

Researcher: Michael E. Christensen

Site No.

Date: June 19, 1978

269D

STRUCTURE/SITE INFORMATION FORM

Street address: 41 North Main
Name of Structure: Cardon Jewelry

Plat A Bl.14 Lot
T. R. S.

Present Owner: Philip Cardon
Owner address:

UTM:
Tax #: 06-025-0011

Construction Date: 1919-1955

Demolition Date:

Original Use: Commercial

Original Owner: T.B. Cardon

Present Use:

Occupants:

- | | | |
|--|---------------------------------------|------------------------------------|
| <input type="checkbox"/> Single-Family | <input type="checkbox"/> Park | <input type="checkbox"/> Vacant |
| <input type="checkbox"/> Multi-Family | <input type="checkbox"/> Industrial | <input type="checkbox"/> Religious |
| <input type="checkbox"/> Public | <input type="checkbox"/> Agricultural | <input type="checkbox"/> Other |
| <input checked="" type="checkbox"/> Commercial | | |

Building Condition:

Integrity:

- | | | |
|--|--------------------------------|---|
| <input type="checkbox"/> Excellent | <input type="checkbox"/> Site | <input checked="" type="checkbox"/> Unaltered |
| <input checked="" type="checkbox"/> Good | <input type="checkbox"/> Ruins | <input type="checkbox"/> Minor Alterations |
| <input type="checkbox"/> Deteriorated | | <input type="checkbox"/> Major Alterations |

Photography:

Date of Slides
Views: Front Side Rear Other

Date of Photographs
Views: Front Side Rear Other

Preliminary Evaluation:

Final Register Status:

- | | | |
|--|--|--|
| <input checked="" type="checkbox"/> Significant | <input type="checkbox"/> National Landmark | <input checked="" type="checkbox"/> District |
| <input checked="" type="checkbox"/> Contributory | <input type="checkbox"/> National Register | <input type="checkbox"/> Multi-Resource |
| <input type="checkbox"/> Not Contributory | <input type="checkbox"/> State Register | <input type="checkbox"/> Thematic |
| <input type="checkbox"/> Intrusion | | |

Research Sources:

- | | | |
|---|---|---|
| <input checked="" type="checkbox"/> Abstract of Title | <input type="checkbox"/> City Directories | <input type="checkbox"/> LDS Church Archives |
| <input type="checkbox"/> Plat Records | <input type="checkbox"/> Biographical Encyclopedias | <input type="checkbox"/> LDS Genealogical Society |
| <input type="checkbox"/> Plat Map | <input type="checkbox"/> Obituary Index | <input type="checkbox"/> U of U Library |
| <input type="checkbox"/> Tax Card & Photo | <input type="checkbox"/> County & City Histories | <input type="checkbox"/> BYU Library |
| <input type="checkbox"/> Building Permit | <input type="checkbox"/> Personal Interviews | <input type="checkbox"/> USU Library |
| <input type="checkbox"/> Sewer Permit | <input checked="" type="checkbox"/> Newspapers | <input type="checkbox"/> SLC Library |
| <input type="checkbox"/> Sanborn Maps | <input type="checkbox"/> Utah Historical Society | <input type="checkbox"/> Other |

Bibliographical References:

Cache County Abstracts
Utah Journal, December 25, 1892

A:Area of Significance

E:Land Use

F:Register Status

Architect/Builder:

Building Type/Style:

Building Materials:

Description of physical appearance & significant architectural features:
Include additions, alterations, ancillary structures, and landscaping if applicable

This is a classic styled, two story commercial building. The facade is rectangular and crowned with a heavy and elaborate cornice supported by double brackets. Four rectangular windows highlight the second story. The main floor has a marble base and large picture windows.

Statement of Historical Significance:

<input type="checkbox"/> Aboriginal Americans	<input type="checkbox"/> Communication	<input type="checkbox"/> Military	<input type="checkbox"/> Religion
<input type="checkbox"/> Agriculture	<input type="checkbox"/> Conservation	<input type="checkbox"/> Mining	<input type="checkbox"/> Science
<input checked="" type="checkbox"/> Architecture	<input type="checkbox"/> Education	<input type="checkbox"/> Minority Groups	<input type="checkbox"/> Socio-Humanitarian
<input type="checkbox"/> The Arts	<input type="checkbox"/> Exploration/Settlement	<input type="checkbox"/> Political	<input type="checkbox"/> Transportation
<input checked="" type="checkbox"/> Commerce	<input type="checkbox"/> Industry	<input type="checkbox"/> Recreation	

The building's architecture is important, but the building has greater significance in the fact that it has housed a family business since its construction.

T. B. Cardon began business in Logan in 1867 as a jeweler, the same trade that is carried on today. Besides his jewelry line which included silverware, Cardon dealt in furniture. The Logan newspaper in 1892 had the following to write about Mr. Cardon, "He is always alive to the best interests of the public, is a hard worker for the welfare of the city..."

Today the building is owned by his grandson and houses Cardon Jewelry.

Researcher: Michael E. Christensen

Site No. ~~270E~~
269-E

Date: June 26, 1978

STRUCTURE/SITE INFORMATION FORM

Street address: 37 North Main.

Plat A Bl. 14 Lot

Name of Structure:

T. R. S.

Present Owner: Devon Humphreys

UTM:

Owner address:

Tax #: 06-025-0012

Construction Date: circa 1884

Demolition Date:

Original Use: Commercial Original Owner: James T. Hammond

Present Use:

Occupants:

- Single-Family
- Multi-Family
- Public
- Commercial

- Park
- Industrial
- Agricultural

- Vacant
- Religious
- Other

Building Condition:

Integrity:

- Excellent
- Good
- Deteriorated

- Site
- Ruins

- Unaltered
- Minor Alterations
- Major Alterations

Photography:

Date of Slides
Views: Front Side Rear Other

Date of Photographs
Views: Front Side Rear Other

Preliminary Evaluation:

Final Register Status:

- Significant
- Contributory
- Not Contributory
- Intrusion

- National Landmark
- District
- National Register
- Multi-Resource
- State Register
- Thematic

Research Sources:

- Abstract of Title
- Plat Records
- Plat Map
- Tax Card & Photo
- Building Permit
- Sewer Permit
- Sanborn Maps

- City Directories
- Biographical Encyclopedias
- Obituary Index
- County & City Histories
- Personal Interviews
- Newspapers
- Utah Historical Society

- LDS Church Archives
- LDS Genealogical Society
- U of U Library
- BYU Library
- USU Library
- SLC Library
- Other

Bibliographical References:

Cache County Abstracts
Joel Ricks, The History of a Valley, (Logan, Utah, Cache Valley Centennial Commission, 1956)

A:Area of Significance

E:Land Use

F:Register Status

Architect/Builder:

Building Type/Style:

Building Materials:

Description of physical appearance & significant architectural features:

Include additions, alterations, ancillary structures, and landscaping if applicable

This two-story brick building has a classical commercial facade that has recently been restored close to the original. The first floor is composed of large, modern picture windows, but the second floor is beautifully revived. There are large rectangular windows topped by a large Roman arch which is sided by two smaller arches. The building is crowned with a Greek temple-like gable.

Statement of Historical Significance:

- | | | | |
|--|---|---|---|
| <input type="checkbox"/> Aboriginal Americans | <input type="checkbox"/> Communication | <input type="checkbox"/> Military | <input type="checkbox"/> Religion |
| <input type="checkbox"/> Agriculture | <input type="checkbox"/> Conservation | <input type="checkbox"/> Mining | <input type="checkbox"/> Science |
| <input checked="" type="checkbox"/> Architecture | <input type="checkbox"/> Education | <input type="checkbox"/> Minority Groups | <input type="checkbox"/> Socio-Humanitarian |
| <input type="checkbox"/> The Arts | <input type="checkbox"/> Exploration/Settlement | <input checked="" type="checkbox"/> Political | <input type="checkbox"/> Transportation |
| <input checked="" type="checkbox"/> Commerce | <input checked="" type="checkbox"/> Industry | <input type="checkbox"/> Recreation | |

The building has historical significance as well as architectural. The building was used early in its existence as James T. Hammond's book and stationery shop. But Hammond, like many other ambitious people, was not satisfied with just one enterprise and soon became a practicing attorney, then he was elected to the territorial legislature in 1884-86, and mayor of Logan from 1886-86. And when Utah became a state, Hammond was elected as the first Secretary of State and then re-elected to a second term, running on the Republican ticket both times.

In the early 1900's the building became the retail outlet for Cache Knitting Works, a most significant manufacturing company founded in 1891. This industry, which its building is in the district, and the significance of it is detailed there.

Researcher: Michael E. Christensen

Site No. 270 A

Date: June 26, 1978

STRUCTURE/SITE INFORMATION FORM

Street address: 35-35 1/2 North Main

Plat A Bl. 14 Lot

Name of Structure:

T. R. S.

Present Owner: Rush Budge

UTM:

Owner address: 1546 Highland Drive, Logan

Tax #:06-025-0013

Construction Date: 1884

Demolition Date:

Original Use: Commercial Original Owner: Oliver Ormsby

Present Use:

Occupants:

- Single-Family
- Multi-Family
- Public
- Commercial

- Park
- Industrial
- Agricultural

- Vacant
- Religious
- Other

Building Condition:

Integrity:

- Excellent
- Good
- Deteriorated

- Site
- Ruins

- Unaltered
- Minor Alterations
- Major Alterations

Photography:

Date of Slides Views: Front Side Rear Other

Date of Photographs Views: Front Side Rear Other

Preliminary Evaluation:

Final Register Status:

- Significant
- Contributory
- Not Contributory
- Intrusion

- National Landmark
- District
- National Register
- Multi-Resource
- State Register
- Thematic

Research Sources:

- Abstract of Title
- Plat Records
- Plat Map
- Tax Card & Photo
- Building Permit
- Sewer Permit
- Sanborn Maps

- City Directories
- Biographical Encyclopedias
- Obituary Index
- County & City Histories
- Personal Interviews
- Newspapers
- Utah Historical Society

- LDS Church Archives
- LDS Genealogical Society
- U of U Library
- BYU Library
- USU Library
- SLC Library
- Other

Bibliographical References:

Cache County Abstracts
Logan Leader, _____, 1892

A:Area of Significance

E:Land Use

F:Register Status

Architect/Builder:

Building Type/Style:

Building Materials:

Description of physical appearance & significant architectural features:

Include additions, alterations, ancillary structures, and landscaping if applicable

This two story, rock and brick structure is one of the oldest buildings on Main Street, being constructed in 1885. The building has a classic facade though part of it has been covered by an aluminum facade advertising the present business. The main floor has been modernized and the transom covered with the siding. The top story has had some alterations to the classic windows. The top of the facade is crowned at each end with classical acroterions.

Statement of Historical Significance:

- | | | | |
|--|---|--|---|
| <input type="checkbox"/> Aboriginal Americans | <input type="checkbox"/> Communication | <input type="checkbox"/> Military | <input type="checkbox"/> Religion |
| <input type="checkbox"/> Agriculture | <input type="checkbox"/> Conservation | <input type="checkbox"/> Mining | <input type="checkbox"/> Science |
| <input checked="" type="checkbox"/> Architecture | <input type="checkbox"/> Education | <input type="checkbox"/> Minority Groups | <input type="checkbox"/> Socio-Humanitarian |
| <input type="checkbox"/> The Arts | <input type="checkbox"/> Exploration/Settlement | <input type="checkbox"/> Political | <input type="checkbox"/> Transportation |
| <input checked="" type="checkbox"/> Commerce | <input type="checkbox"/> Industry | <input type="checkbox"/> Recreation | |

The original owners built the structure to house their drug store--Pioneer Drug. The partnership was the city's doctor, Oliver Ormsby, and a merchant, B. F. Riter, who built the structure in 1885. The partnership lasted until 1891 when it became Riter Brothers Drug. Pioneer Drug was the first store of its kind in the valley, and this status helped Riter Brs. Drug to become a success also. Logan's newspaper in 1892 writes the following about this early drug store: "In addition to the immense stock of drugs, patent medicines, paints and oils, they carry one of the finest lines of wines, liquors, and beers to be found in northern Utah." In describing Mr. Riter, the Logan Leader states that he had a "well established reputation as an accommodating business man and a jolly fellow."

The drug store is gone now and many stores have since occupied the building, the present one being an optical shop.

Researcher: Michael E. Christensen

Site No. 270 B

Date: June 26, 1978

STRUCTURE/SITE INFORMATION FORM

Street address: 31 North Main

Plat A Bl 14 Lot

Name of Structure:

T. R. S.

Present Owner: Mary Lou James

UTM:

Owner address: Same

Tax #: 06-025-0014

Construction Date: 1889

Demolition Date:

Original Use: Commercial Original Owner: N. A. Lindquist

Present Use: Commercial

Occupants:

- | | | |
|--|---------------------------------------|------------------------------------|
| <input type="checkbox"/> Single-Family | <input type="checkbox"/> Park | <input type="checkbox"/> Vacant |
| <input type="checkbox"/> Multi-Family | <input type="checkbox"/> Industrial | <input type="checkbox"/> Religious |
| <input type="checkbox"/> Public | <input type="checkbox"/> Agricultural | <input type="checkbox"/> Other |
| <input checked="" type="checkbox"/> Commercial | | |

Building Condition:

Integrity:

- | | | |
|--|--------------------------------|---|
| <input type="checkbox"/> Excellent | <input type="checkbox"/> Site | <input type="checkbox"/> Unaltered |
| <input checked="" type="checkbox"/> Good | <input type="checkbox"/> Ruins | <input type="checkbox"/> Minor Alterations |
| <input type="checkbox"/> Deteriorated | | <input checked="" type="checkbox"/> Major Alterations |

Photography:

Date of Slides	Date of Photographs
Views: Front Side Rear Other	Views: Front Side Rear Other

Preliminary Evaluation:

Final Register Status:

- | | | |
|--|--|--|
| <input type="checkbox"/> Significant | <input type="checkbox"/> National Landmark | <input checked="" type="checkbox"/> District |
| <input checked="" type="checkbox"/> Contributory | <input type="checkbox"/> National Register | <input type="checkbox"/> Multi-Resource |
| <input type="checkbox"/> Not Contributory | <input type="checkbox"/> State Register | <input type="checkbox"/> Thematic |
| <input type="checkbox"/> Intrusion | | |

Research Sources:

- | | | |
|---|---|---|
| <input checked="" type="checkbox"/> Abstract of Title | <input type="checkbox"/> City Directories | <input type="checkbox"/> LDS Church Archives |
| <input type="checkbox"/> Plat Records | <input type="checkbox"/> Biographical Encyclopedias | <input type="checkbox"/> LDS Genealogical Society |
| <input type="checkbox"/> Plat Map | <input type="checkbox"/> Obituary Index | <input type="checkbox"/> U of U Library |
| <input type="checkbox"/> Tax Card & Photo | <input type="checkbox"/> County & City Histories | <input type="checkbox"/> BYU Library |
| <input type="checkbox"/> Building Permit | <input type="checkbox"/> Personal Interviews | <input type="checkbox"/> USU Library |
| <input type="checkbox"/> Sewer Permit | <input type="checkbox"/> Newspapers | <input type="checkbox"/> SLC Library |
| <input type="checkbox"/> Sanborn Maps | <input type="checkbox"/> Utah Historical Society | <input type="checkbox"/> Other |

Bibliographical References:

Cache County Abstracts

A:Area of Significance

E:Land Use

F:Register Status

Architect/Builder:

Building Type/Style:

Building Materials:

Description of physical appearance & significant architectural features:

Include additions, alterations, ancillary structures, and landscaping if applicable

This small, one story brick building now has a canvas canopy that together with the aluminum siding completely hides the original facade.

Statement of Historical Significance:

- | | | | |
|---|---|--|---|
| <input type="checkbox"/> Aboriginal Americans | <input type="checkbox"/> Communication | <input type="checkbox"/> Military | <input type="checkbox"/> Religion |
| <input type="checkbox"/> Agriculture | <input type="checkbox"/> Conservation | <input type="checkbox"/> Mining | <input type="checkbox"/> Science |
| <input type="checkbox"/> Architecture | <input type="checkbox"/> Education | <input type="checkbox"/> Minority Groups | <input type="checkbox"/> Socio-Humanitarian |
| <input type="checkbox"/> The Arts | <input type="checkbox"/> Exploration/Settlement | <input type="checkbox"/> Political | <input type="checkbox"/> Transportation |
| <input checked="" type="checkbox"/> Commerce | <input type="checkbox"/> Industry | <input type="checkbox"/> Recreation | |

This building was originally owned by N. A. Lindquist who was a successful businessman in two interesting lines. The local paper stated in its December 25, 1892 edition the following about this interesting businessman: "He carries a full line of furniture, both home made and imported. Young people about to start housekeeping will find it to their interest to consult this price list. He can furnish them with all they require, from a bedroom set to a cradle."

"When sorrow comes, and one of the loved ones departs, he is prepared to furnish their last house. He has coffins the price of which is suited to the purse of the extreme poor, or caskets fit for a prince.... By all means if the baby requires a high chair, or your mother-in-law a coffin, patronize N. A. Lindquist."

Since the original owner the building has had several different stores occupy its quarters, the present being a shoe store.

Researcher: Michael E. Christensen
Date: July 20, 1978

Site No. 270 C

STRUCTURE/SITE INFORMATION FORM

Street address: 27 North Main

Plat A Bl. 14 Lot 8

Name of Structure:

T. R. S.

Present Owner: Devon Humphreys and Nellie McGee

UTM:

Owner address: 1656 Sunset Drive

Tax #: 06-025-0015

Construction Date: 1900

Demolition Date:

Original Use: Commercial

Present Use:

Occupants:

- Single-Family
- Multi-Family
- Public
- Commercial
- Park
- Industrial
- Agricultural
- Vacant
- Religious
- Other

Building Condition:

Integrity:

- Excellent
- Good
- Deteriorated
- Site
- Ruins

- Unaltered
- Minor Alterations
- Major Alterations

Photography:

Date of Slides
Views: Front Side Rear Other

Date of Photographs
Views: Front Side Rear Other

Preliminary Evaluation:

Final Register Status:

- Significant
- Contributory
- Not Contributory
- Intrusion

- National Landmark
- National Register
- State Register
- District
- Multi-Resource
- Thematic

Research Sources:

- Abstract of Title
- Plat Records
- Plat Map
- Tax Card & Photo
- Building Permit
- Sewer Permit
- Sanborn Maps
- City Directories
- Biographical Encyclopedias
- Obituary Index
- County & City Histories
- Personal Interviews
- Newspapers
- Utah Historical Society
- LDS Church Archives
- LDS Genealogical Society
- U of U Library
- BYU Library
- USU Library
- SLC Library
- Other

Bibliographical References:

A:Area of Significance

E:Land Use

F:Register Status

Architect/Builder:

Building Type/Style:

Building Materials:

Description of physical appearance & significant architectural features:
Include additions, alterations, ancillary structures, and landscaping if applicable

This early commercial building is now completely covered with aluminum siding.

Statement of Historical Significance:

- | | | | |
|---|---|--|---|
| <input type="checkbox"/> Aboriginal Americans | <input type="checkbox"/> Communication | <input type="checkbox"/> Military | <input type="checkbox"/> Religion |
| <input type="checkbox"/> Agriculture | <input type="checkbox"/> Conservation | <input type="checkbox"/> Mining | <input type="checkbox"/> Science |
| <input type="checkbox"/> Architecture | <input type="checkbox"/> Education | <input type="checkbox"/> Minority Groups | <input type="checkbox"/> Socio-Humanitarian |
| <input type="checkbox"/> The Arts | <input type="checkbox"/> Exploration/Settlement | <input type="checkbox"/> Political | <input type="checkbox"/> Transportation |
| <input checked="" type="checkbox"/> Commerce | <input type="checkbox"/> Industry | <input type="checkbox"/> Recreation | |

According to the 1904 Logan City Directory, the building was occupied by Thatcher and Hansen Clothing, one of the early clothing stores in Logan. Frank Thatcher and C. W. Hansen were the proprietors.

Researcher: Michael E. Christensen

Site No. 270-D

Date: June 19, 1978

STRUCTURE/SITE INFORMATION FORM

Street address: 19 North Main

Plat A Bl. L\$ Lot

Name of Structure:

T. R. S.

Present Owner: Bluebird Candy Company

UTM:

Owner address:

Tax #: 06-025-0007

Construction Date: 1880's

Demolition Date:

Original Use: Commercial

Original Owner: James Quayle

Present Use:

Occupants:

- Single-Family
- Multi-Family
- Public
- Commercial

- Park
- Industrial
- Agricultural

- Vacant
- Religious
- Other

Building Condition:

- Excellent
- Good
- Deteriorated
- Site
- Ruins

Integrity:

- Unaltered
- Minor Alterations
- Major Alterations

Photography:

Date of Slides Views: Front Side Rear Other

Date of Photographs Views: Front Side Rear Other

Preliminary Evaluation:

- Significant
- Contributory
- Not Contributory
- Intrusion

Final Register Status:

- National Landmark
- National Register
- State Register
- District
- Multi-Resource
- Thematic

Research Sources:

- Abstract of Title
- Plat Records
- Plat Map
- Tax Card & Photo
- Building Permit
- Sewer Permit
- Sanborn Maps

- City Directories
- Biographical Encyclopedias
- Obituary Index
- County & City Histories
- Personal Interviews
- Newspapers
- Utah Historical Society

- LDS Church Archives
- LDS Genealogical Society
- U of U Library
- BYU Library
- USU Library
- SLC Library
- Other

Bibliographical References:

Cache County Assessor's Office
Cache County Abstracts



A:Area of Significance

E:Land Use

F:Register Status

Architect/Builder:

Building Type/Style:

Building Materials:

Description of physical appearance & significant architectural features:

Include additions, alterations, ancillary structures, and landscaping if applicable

This two story, dark brick structure is crowned with a cream colored Federal-Greek cornice. Below the cornice ^{are} three french doors with transoms and small, false balconies. Large transom windows at the mezzanine have segmented brick.

Statement of Historical Significance:

- | | | | |
|--|---|--|---|
| <input type="checkbox"/> Aboriginal Americans | <input type="checkbox"/> Communication | <input type="checkbox"/> Military | <input type="checkbox"/> Religion |
| <input type="checkbox"/> Agriculture | <input type="checkbox"/> Conservation | <input type="checkbox"/> Mining | <input type="checkbox"/> Science |
| <input checked="" type="checkbox"/> Architecture | <input type="checkbox"/> Education | <input type="checkbox"/> Minority Groups | <input type="checkbox"/> Socio-Humanitarian |
| <input type="checkbox"/> The Arts | <input type="checkbox"/> Exploration/Settlement | <input type="checkbox"/> Political | <input type="checkbox"/> Transportation |
| <input checked="" type="checkbox"/> Commerce | <input type="checkbox"/> Industry | <input type="checkbox"/> Recreation | |

This handsome, two story, brick building once housed a yard goods and clothing store owned by James Quayle. Quayle acquired the property from the Ricks family in 1884. There is evidence that there was a building on the land at the time Quayle acquired it.

James Quayle was the vice-president of First National Bank in the 1900's as well as managing his general merchandise store.

The Bluebird Restaurant has occupied the building from the 1920's to the present.

Researcher: Michael E. Christensen

Site No. 270 E

Date: June 26, 1978

STRUCTURE/SITE INFORMATION FORM

Street address: 15 North Main.

Plat A Bl. 14 Lot

Name of Structure:

T. R. S.

Present Owner: Bluebird Candy Co.

UTM:

Owner address: Same

Tax #: 06-025-0006

Construction Date: circa 1895

Demolition Date:

Original Use: Commercial

Original Owner: John R. Edwards

Present Use:

Occupants:

- Single-Family
- Multi-Family
- Public
- Commercial

- Park
- Industrial
- Agricultural

- Vacant
- Religious
- Other

Building Condition:

Integrity:

- Excellent
- Good
- Deteriorated

- Site
- Ruins

- Unaltered
- Minor Alterations
- Major Alterations

Photography:

Date of Slides Views: Front Side Rear Other

Date of Photographs Views: Front Side Rear Other

Preliminary Evaluation:

Final Register Status:

- Significant
- Contributory
- Not Contributory
- Intrusion

- National Landmark
- National Register
- State Register
- District
- Multi-Resource
- Thematic

Research Sources:

- Abstract of Title
- Plat Records
- Plat Map
- Tax Card & Photo
- Building Permit
- Sewer Permit
- Sanborn Maps

- City Directories
- Biographical Encyclopedias
- Obituary Index
- County & City Histories
- Personal Interviews
- Newspapers
- Utah Historical Society

- LDS Church Archives
- LDS Genealogical Society
- U of U Library
- BYU Library
- USU Library
- SLC Library
- Other

Bibliographical References:

Cache County Abstracts

The Utah Journal, December 25, 1892

Simmonds, A. J., The Gentile Comes to Cache Valley (Logan, Utah, Utah State University Press, 1976)

RECEIVED
7 DEC 1978
NATIONAL REGISTER

A:Area of Significance

E:Land Use

F:Register Status

Architect/Builder:

Building Type/Style:

Building Materials:

Description of physical appearance & significant architectural features:

Include additions, alterations, ancillary structures, and landscaping if applicable

This three story brick structure has been partially restored. The second floor looks much like the original. The main intrusion is a mansard roof that separates the two stories. A handsome Victorian Italianate cornice crowns the top of this straight-topped facade, while just below is the name of the original owner, J. R. Edwards, in bold raised letters. Four large rectangular windows with transoms are also on the second floor, sided by full length window shutters.

Statement of Historical Significance:

- | | | | |
|--|---|--|---|
| <input type="checkbox"/> Aboriginal Americans | <input type="checkbox"/> Communication | <input type="checkbox"/> Military | <input type="checkbox"/> Religion |
| <input type="checkbox"/> Agriculture | <input type="checkbox"/> Conservation | <input type="checkbox"/> Mining | <input type="checkbox"/> Science |
| <input checked="" type="checkbox"/> Architecture | <input type="checkbox"/> Education | <input type="checkbox"/> Minority Groups | <input type="checkbox"/> Socio-Humanitarian |
| <input type="checkbox"/> The Arts | <input type="checkbox"/> Exploration/Settlement | <input type="checkbox"/> Political | <input type="checkbox"/> Transportation |
| <input checked="" type="checkbox"/> Commerce | <input type="checkbox"/> Industry | <input type="checkbox"/> Recreation | |

John R. Edwards, an apostate from the LDS Church, was responsible for the construction of this building. "J.R." was described in an 1892 December issue of the Logan paper as his "chief characteristics are enterprise and grit." His new building or "block" was described as "a model of beauty."

The main floor of the building was used as a saloon and liquor store and was said to be "Orderly and neat and his line of wet goods are said to be excellent." The third floor was used as a lodge room for the AOUW.

Edwards was a prominent businessman, and all accounts portray him as quite colorful. From 1889 to 1907, when he left Cache Valley, he was affiliated with the Methodist Church and donated large sums of money to help build a church for Methodists in the community.

Researcher: Michael E. Christensen

Site No. 270-A

Date: June 19, 1978

STRUCTURE/SITE INFORMATION FORM

Street address: 11 North Main.

Plat A Bl. 14 Lot

Name of Structure: Roskelley's

T. R. S.

Present Owner: Roskelley's Inc.

UTM:

Owner address:

Tax #: 06-025-0005

Construction Date: 1890 ✓

Demolition Date:

Original Use:

Original Owner: Edwin M. Curtis

Present Use:

Occupants:

- Single-Family
- Multi-Family
- Public
- Commercial

- Park
- Industrial
- Agricultural

- Vacant
- Religious
- Other

Building Condition:

Integrity:

- Excellent
- Good
- Deteriorated

- Site
- Ruins

- Unaltered
- Minor Alterations
- Major Alterations

Photography:

Date of Slides Views: Front Side Rear Other

Date of Photographs Views: Front Side Rear Other

Preliminary Evaluation:

Final Register Status:

- Significant
- Contributory
- Not Contributory
- Intrusion

- National Landmark
- District
- National Register
- Multi-Resource
- State Register
- Thematic

Research Sources:

- Abstract of Title
- Plat Records
- Plat Map
- Tax Card & Photo
- Building Permit
- Sewer Permit
- Sanborn Maps

- City Directories
- Biographical Encyclopedias
- Obituary Index
- County & City Histories
- Personal Interviews
- Newspapers
- Utah Historical Society

- LDS Church Archives
- LDS Genealogical Society
- U of U Library
- BYU Library
- USU Library
- SLC Library
- Other

Bibliographical References:

Cache County Abstracts
City Directories

A:Area of Significance

E:Land Use

F:Register Status

Architect/Builder:

Building Type/Style:

Building Materials:

Description of physical appearance & significant architectural features:

Include additions, alterations, ancillary structures, and landscaping if applicable

This one story, commercial structure has a plain stucco facade covering the original facade completely.

Statement of Historical Significance:

- | | | | |
|---|---|--|---|
| <input type="checkbox"/> Aboriginal Americans | <input type="checkbox"/> Communication | <input type="checkbox"/> Military | <input type="checkbox"/> Religion |
| <input type="checkbox"/> Agriculture | <input type="checkbox"/> Conservation | <input type="checkbox"/> Mining | <input type="checkbox"/> Science |
| <input type="checkbox"/> Architecture | <input type="checkbox"/> Education | <input type="checkbox"/> Minority Groups | <input type="checkbox"/> Socio-Humanitarian |
| <input type="checkbox"/> The Arts | <input type="checkbox"/> Exploration/Settlement | <input type="checkbox"/> Political | <input type="checkbox"/> Transportation |
| <input checked="" type="checkbox"/> Commerce | <input type="checkbox"/> Industry | <input type="checkbox"/> Recreation | |

This commercial site is significant for its age, and the original owner, Edwin M. Curtis, who in 1888 advertised in the city directory as having "Hardware of any description."

Researcher: Michael E. Christensen

Site No. 271B

Date: August 8, 1978

STRUCTURE/SITE INFORMATION FORM

Street address: 1 North Main

Plat Bl. Lot

Name of Structure:

T. R. S.

Present Owner: Reed W. Budge

UTM:

Owner address: Box 804, Soda Springs, ID 83276

Tax #: 06-025-0004

Construction Date: 1892

Demolition Date:

Original Use: Commercial

Original Owner: Budge Block

Present Use:

Occupants:

- Single-Family
- Multi-Family
- Public
- Commercial
- Park
- Industrial
- Agricultural
- Vacant
- Religious
- Other

Building Condition:

Integrity:

- Excellent
- Good
- Deteriorated
- Site
- Ruins
- Unaltered
- Minor Alterations
- Major Alterations

Photography:

Date of Slides Views: Front Side Rear Other

Date of Photographs Views: Front Side Rear Other

Preliminary Evaluation:

Final Register Status:

- Significant
- Contributory
- Not Contributory
- Intrusion
- National Landmark
- National Register
- State Register
- District
- Multi-Resource
- Thematic

Research Sources:

- Abstract of Title
- Plat Records
- Plat Map
- Tax Card & Photo
- Building Permit
- Sewer Permit
- Sanborn Maps
- City Directories
- Biographical Encyclopedias
- Obituary Index
- County & City Histories
- Personal Interviews
- Newspapers
- Utah Historical Society
- LDS Church Archives
- LDS Genealogical Society
- U of U Library
- BYU Library
- USU Library
- SLC Library
- Other

Bibliographical References:

Christensen, Michael E., The Making of a Leader: A Biography of Charles W. Nibley (PhD dissertation, University of Utah, Salt Lake City, 1978)

Architect/Builder:

Building Type/Style:

Building Materials:

Description of physical appearance & significant architectural features:

Include additions, alterations, ancillary structures, and landscaping if applicable

Statement of Historical Significance:

- | | | | |
|--|---|--|---|
| <input type="checkbox"/> Aboriginal Americans | <input type="checkbox"/> Communication | <input type="checkbox"/> Military | <input type="checkbox"/> Religion |
| <input type="checkbox"/> Agriculture | <input type="checkbox"/> Conservation | <input type="checkbox"/> Mining | <input type="checkbox"/> Science |
| <input checked="" type="checkbox"/> Architecture | <input type="checkbox"/> Education | <input type="checkbox"/> Minority Groups | <input type="checkbox"/> Socio-Humanitarian |
| <input type="checkbox"/> The Arts | <input type="checkbox"/> Exploration/Settlement | <input type="checkbox"/> Political | <input type="checkbox"/> Transportation |
| <input checked="" type="checkbox"/> Commerce | <input type="checkbox"/> Industry | <input type="checkbox"/> Recreation | |

This well-preserved, two-story, brick building has been used by several small stores since 1892. The structure was built by the United Order Manufacturing & Building Company which was the leading contracting firm in the valley. The company's one-time manager and one of its major stockholders, Charles W. Nibley, probably had it built for his second wife, Ellen Ricks Nibley, in whose name the building first appears. She probably used the income of the rental of its space for her income. Charles, a polygamist, had a total of three wives.

In 1910 Ellen sold the building, known as the Ricks Block to the Budge family, of which Julia Budge was Charles' third wife. The family changed the name to the Budge Block and still owns the building today.

Researcher: Michael E. Christensen

Site No.

272A

Date: July 25, 1978

STRUCTURE/SITE INFORMATION FORM

Street address: 19 - 23 West Center

Plat A Bl. 14 Lot. 1

Name of Structure:

T. R. S.

Present Owner: H. B. Development Co.

UTM:

Owner address: Same

Tax #: 06-025-0003

Construction Date: 1893

Demolition Date:

Original Use: Commercial

Original Owner: A.G. Barber & W.N. Thomas

Present Use:

Occupants:

- Single-Family
- Multi-Family
- Public
- Commercial

- Park
- Industrial
- Agricultural

- Vacant
- Religious
- Other

Building Condition:

Integrity:

- Excellent
- Good
- Deteriorated

- Site
- Ruins

- Unaltered
- Minor Alterations
- Major Alterations

Photography:

Date of Slides Views: Front Side Rear Other

Date of Photographs Views: Front Side Rear Other

Preliminary Evaluation:

Final Register Status:

- Significant
- Contributory
- Not Contributory
- Intrusion

- National Landmark
- National Register
- State Register
- District
- Multi-Resource
- Thematic

Research Sources:

- Abstract of Title
- Plat Records
- Plat Map
- Tax Card & Photo
- Building Permit
- Sewer Permit
- Sanborn Maps

- City Directories
- Biographical Encyclopedias
- Obituary Index
- County & City Histories
- Personal Interviews
- Newspapers
- Utah Historical Society

- LDS Church Archives
- LDS Genealogical Society
- U of U Library
- BYU Library
- USU Library
- SLIC Library
- Other

Bibliographical References:

A:Area of Significance

E:Land Use

F:Register Status

Architect/Builder:

Building Type/Style:

Building Materials:

Description of physical appearance & significant architectural features:

Include additions, alterations, ancillary structures, and landscaping if applicable

This brick structure was originally three stories, but now is only two. The front facade has been altered somewhat with a modern brick finish on the first floor. The second story has the four long, rectangular windows separated by broad, brick pilasters.

Statement of Historical Significance:

- | | | | |
|---|---|--|---|
| <input type="checkbox"/> Aboriginal Americans | <input type="checkbox"/> Communication | <input type="checkbox"/> Military | <input type="checkbox"/> Religion |
| <input type="checkbox"/> Agriculture | <input type="checkbox"/> Conservation | <input type="checkbox"/> Mining | <input type="checkbox"/> Science |
| <input type="checkbox"/> Architecture | <input type="checkbox"/> Education | <input type="checkbox"/> Minority Groups | <input type="checkbox"/> Socio-Humanitarian |
| <input type="checkbox"/> The Arts | <input type="checkbox"/> Exploration/Settlement | <input type="checkbox"/> Political | <input type="checkbox"/> Transportation |
| <input checked="" type="checkbox"/> Commerce | <input type="checkbox"/> Industry | <input type="checkbox"/> Recreation | |

The building originally housed an agricultural implement company jointly operated by A. G. Barber and W. N. Thomas. The city directory places the business there in 1888. By 1913, however, the building became the home of Spande Furniture Co. Today, the building houses three different businesses: the IRS, U.S. Forestry Service, and the Ancestry House.

Researcher: Michael E. Christensen

Site No.

2726

Date: July 25, 1978

STRUCTURE/SITE INFORMATION FORM

Street address: 21 - 31 West Center

Plat A Bl. 14 Lot

Name of Structure:

T. R. S.

Present Owner: Beth Theurer

UTM:

Owner address:

Tax #:

Construction Date: 1900

Demolition Date:

Original Use:

Present Use:

Occupants:

- Single-Family
- Multi-Family
- Public
- Commercial

- Park
- Industrial
- Agricultural

- Vacant
- Religious
- Other

Building Condition:

Integrity:

- Excellent
- Good
- Deteriorated

- Site
- Ruins

- Unaltered
- Minor Alterations
- Major Alterations

Photography:

Date of Slides
Views: Front Side Rear Other

Date of Photographs
Views: Front Side Rear Other

Preliminary Evaluation:

Final Register Status:

- Significant
- Contributory
- Not Contributory
- Intrusion

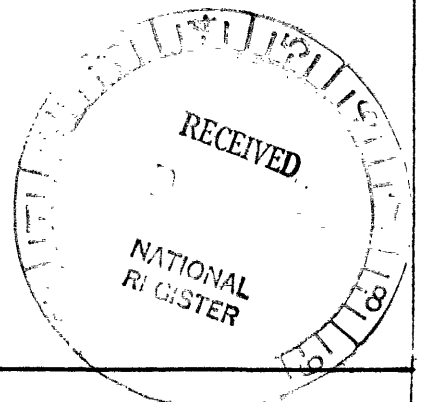
- National Landmark
- District
- National Register
- Multi-Resource
- State Register
- Thematic

Research Sources:

- Abstract of Title
- Plat Records
- Plat Map
- Tax Card & Photo
- Building Permit
- Sewer Permit
- Sanborn Maps
- City Directories
- Biographical Encyclopedias
- Obituary Index
- County & City Histories
- Personal Interviews
- Newspapers
- Utah Historical Society

- LDS Church Archives
- LDS Genealogical Society
- U of U Library
- BYU Library
- USU Library
- SLC Library
- Other

Bibliographical References:



A:Area of Significance

E:Land Use

F:Register Status

Architect/Builder:

Building Type/Style:

Building Materials:

Description of physical appearance & significant architectural features:

Include additions, alterations, ancillary structures, and landscaping if applicable

This two-story brick building is quite simple in design and almost void of any architectural elaborations. The second floor has seven tall, rectangular straight-topped windows each with its own transom. The first floor is divided into two businesses; both featuring basic large, picture windows.

Statement of Historical Significance:

- | | | | |
|---|---|--|---|
| <input type="checkbox"/> Aboriginal Americans | <input type="checkbox"/> Communication | <input type="checkbox"/> Military | <input type="checkbox"/> Religion |
| <input type="checkbox"/> Agriculture | <input type="checkbox"/> Conservation | <input type="checkbox"/> Mining | <input type="checkbox"/> Science |
| <input type="checkbox"/> Architecture | <input type="checkbox"/> Education | <input type="checkbox"/> Minority Groups | <input type="checkbox"/> Socio-Humanitarian |
| <input type="checkbox"/> The Arts | <input type="checkbox"/> Exploration/Settlement | <input type="checkbox"/> Political | <input type="checkbox"/> Transportation |
| <input checked="" type="checkbox"/> Commerce | <input type="checkbox"/> Industry | <input type="checkbox"/> Recreation | |

One of the earliest businesses in this building was Consolidated Wagon and Machine which, as a firm, dates back to 1888 in Logan. The firm was one of the earliest in Utah to branch out and become a regional company. By 1892, it had four stores in Utah (Ogden, Milford, Logan and Salt Lake City) and one in Idaho Falls.

The business is significant because it shows the breaking down of Cache Valley's isolation and village economy and the beginning of its inclusion into the larger regional and later national economy.

The local newspaper in December 1892 wrote the following about the business: "The farmer can here find any article for which he may use in any of the departments of his business. He can purchase a new wagon throughout, or one feloe or spoke."

Researcher: Michael E. Christensen

Site No. 273

Date: June 19, 1978

STRUCTURE/SITE INFORMATION FORM

Street address: 45 West Center

Plat A Bl. 14 Lot

Name of Structure: Lundstrom Furniture

T. R. S.

Present Owner: Ralph Lundstrom

UTM:

Owner address: Same

Tax #:

Construction Date: Circa 1890

Demolition Date:

Original Use: Livery stable

Present Use: Furniture Store

Occupants:

- | | | |
|--|---------------------------------------|------------------------------------|
| <input type="checkbox"/> Single-Family | <input type="checkbox"/> Park | <input type="checkbox"/> Vacant |
| <input type="checkbox"/> Multi-Family | <input type="checkbox"/> Industrial | <input type="checkbox"/> Religious |
| <input type="checkbox"/> Public | <input type="checkbox"/> Agricultural | <input type="checkbox"/> Other |
| <input checked="" type="checkbox"/> Commercial | | |

Building Condition:

Integrity:

- | | | |
|---|--------------------------------|--|
| <input checked="" type="checkbox"/> Excellent | <input type="checkbox"/> Site | <input type="checkbox"/> Unaltered |
| <input type="checkbox"/> Good | <input type="checkbox"/> Ruins | <input type="checkbox"/> Minor Alterations |
| <input type="checkbox"/> Deteriorated | | <input type="checkbox"/> Major Alterations |

Photography:

Date of Slides
Views: Front Side Rear Other

Date of Photographs
Views: Front Side Rear Other

Preliminary Evaluation:

Final Register Status:

- | | | |
|---|--|--|
| <input checked="" type="checkbox"/> Significant | <input type="checkbox"/> National Landmark | <input checked="" type="checkbox"/> District |
| <input type="checkbox"/> Contributory | <input type="checkbox"/> National Register | <input type="checkbox"/> Multi-Resource |
| <input type="checkbox"/> Not Contributory | <input type="checkbox"/> State Register | <input type="checkbox"/> Thematic |
| <input type="checkbox"/> Intrusion | | |

Research Sources:

- | | | |
|---|---|---|
| <input checked="" type="checkbox"/> Abstract of Title | <input type="checkbox"/> City Directories | <input type="checkbox"/> LDS Church Archives |
| <input type="checkbox"/> Plat Records | <input type="checkbox"/> Biographical Encyclopedias | <input type="checkbox"/> LDS Genealogical Society |
| <input type="checkbox"/> Plat Map | <input type="checkbox"/> Obituary Index | <input type="checkbox"/> U of U Library |
| <input type="checkbox"/> Tax Card & Photo | <input type="checkbox"/> County & City Histories | <input type="checkbox"/> BYU Library |
| <input type="checkbox"/> Building Permit | <input type="checkbox"/> Personal Interviews | <input type="checkbox"/> USU Library |
| <input type="checkbox"/> Sewer Permit | <input checked="" type="checkbox"/> Newspapers | <input type="checkbox"/> SLC Library |
| <input type="checkbox"/> Sanborn Maps | <input type="checkbox"/> Utah Historical Society | <input type="checkbox"/> Other |

Bibliographical References:

A:Area of Significance

E:Land Use

F:Register Status

Architect/Builder:

Building Type/Style:

Building Materials:

Description of physical appearance & significant architectural features:
Include additions, alterations, ancillary structures, and landscaping if applicable

This fram structure is one of the oldest in the district. It is a simple wood structure, the front of which has been completely covered with an aluminum facade.

Statement of Historical Significance:

- | | | | |
|--|---|--|---|
| <input type="checkbox"/> Aboriginal Americans | <input type="checkbox"/> Communication | <input type="checkbox"/> Military | <input type="checkbox"/> Religion |
| <input type="checkbox"/> Agriculture | <input type="checkbox"/> Conservation | <input type="checkbox"/> Mining | <input type="checkbox"/> Science |
| <input checked="" type="checkbox"/> Architecture | <input type="checkbox"/> Education | <input type="checkbox"/> Minority Groups | <input type="checkbox"/> Socio-Humanitarian |
| <input type="checkbox"/> The Arts | <input type="checkbox"/> Exploration/Settlement | <input type="checkbox"/> Political | <input type="checkbox"/> Transportation |
| <input type="checkbox"/> Commerce | <input type="checkbox"/> Industry | <input type="checkbox"/> Recreation | |

This frame commercial building is the site of one of the oldest family businesses in Logan. In 1901 A. G. Lundstrom and John Spande rented the livery stable at this location and started a furniture store. In an article printed in the Herald Journal of March 19, 1978, Helen Lundstrom (daughter of A. G.) states that "pillars marked by scars from the blows from the currycombs used in the stables are hidden by plywood." The original livery then still stands, with additions built around it to accommodate the growth. A. G. Lundstrom was not only a prominent businessman but was also a civic leader and served as Logan's mayor for fourteen years.

The upper story of this building was used as a theatre and was known as the Reese Opera House and was used as such until other more accomodating facilities became available.

Researcher: Michael E. Christensen

Site No. 274A

Date: June 26, 1978

STRUCTURE/SITE INFORMATION FORM

Street address: 55 West Center.

Plat Bl. Lot

Name of Structure:

T. R. S.

Present Owner:

UTM:

Owner address:

Tax #:

Construction Date: circa 1888

Demolition Date:

Original Use: Commercial Original Owner: H. G. Hayball

Present Use:

Occupants:

- Single-Family
- Multi-Family
- Public
- Commercial
- Park
- Industrial
- Agricultural
- Vacant
- Religious
- Other

Building Condition:

Integrity:

- Excellent
- Good
- Deteriorated
- Site
- Ruins

- Unaltered
- Minor Alterations
- Major Alterations

Photography:

Date of Slides Views: Front Side Rear Other

Date of Photographs Views: Front Side Rear Other

Preliminary Evaluation:

Final Register Status:

- Significant
- Contributory
- Not Contributory
- Intrusion

- National Landmark
- National Register
- State Register
- District
- Multi-Resource
- Thematic

Research Sources:

- Abstract of Title
- Plat Records
- Plat Map
- Tax Card & Photo
- Building Permit
- Sewer Permit
- Sanborn Maps
- City Directories
- Biographical Encyclopedias
- Obituary Index
- County & City Histories
- Personal Interviews
- Newspapers
- Utah Historical Society
- LDS Church Archives
- LDS Genealogical Society
- U of U Library
- BYU Library
- USU Library
- SLC Library
- Other

Bibliographical References:

Cache County Abstracts
Logan City Polk Directory, 1889-91
Deseret News obituaries.

A:Area of Significance

E:Land Use

F:Register Status

Architect/Builder:

Building Type/Style:

Building Materials:

Description of physical appearance & significant architectural features:
Include additions, alterations, ancillary structures, and landscaping if applicable

This two story brick structure is in good condition. The front facade has been partially covered with wood siding, but most of the original facade remains visible. Fifteen small romanesque arches highlight the front facade, with a light Victorian cornice just below.

Statement of Historical Significance:

- | | | | |
|--|---|---|---|
| <input type="checkbox"/> Aboriginal Americans | <input type="checkbox"/> Communication | <input type="checkbox"/> Military | <input type="checkbox"/> Religion |
| <input type="checkbox"/> Agriculture | <input type="checkbox"/> Conservation | <input type="checkbox"/> Mining | <input type="checkbox"/> Science |
| <input checked="" type="checkbox"/> Architecture | <input type="checkbox"/> Education | <input type="checkbox"/> Minority Groups | <input type="checkbox"/> Socio-Humanitarian |
| <input type="checkbox"/> The Arts | <input type="checkbox"/> Exploration/Settlement | <input checked="" type="checkbox"/> Political | <input type="checkbox"/> Transportation |
| <input checked="" type="checkbox"/> Commerce | <input type="checkbox"/> Industry | <input type="checkbox"/> Recreation | |

This present day auto parts store at one time housed Hayball's Grocery which evolved from Hayball's General Merchandise. In the 1890's the business stocked "boots, shoes, hats" and other useful items as well as "butter, eggs and poultry."

Henry G. Hayball, a proprietor with his brother, Hyrum, devoted time to the business as well as serving in the public office of mayor from 1912-14.

Researcher: Michael E. Christensen

Site No. 277B

Date: June 26, 1978

STRUCTURE/SITE INFORMATION FORM

Street address: 67 West Center

Plat Bl. Lot

Name of Structure:

T. R. S.

Present Owner: Hillyard Johnson

UTM:

Owner address: Same

Tax #:

Construction Date:

Demolition Date:

Original Use:

Present Use:

Occupants:

- Single-Family
- Multi-Family
- Public
- Commercial

- Park
- Industrial
- Agricultural

- Vacant
- Religious
- Other

Building Condition:

Integrity:

- Excellent
- Good
- Deteriorated

- Site
- Ruins

- Unaltered
- Minor Alterations
- Major Alterations

Photography:

Date of Slides
Views: Front ___ Side ___ Rear ___ Other ___

Date of Photographs
Views: Front ___ Side ___ Rear ___ Other ___

Preliminary Evaluation:

Final Register Status:

- Significant
- Contributory
- Not Contributory
- Intrusion

- National Landmark
- District
- National Register
- Multi-Resource
- State Register
- Thematic

Research Sources:

- Abstract of Title
- Plat Records
- Plat Map
- Tax Card & Photo
- Building Permit
- Sewer Permit
- Sanborn Maps

- City Directories
- Biographical Encyclopedias
- Obituary Index
- County & City Histories
- Personal Interviews
- Newspapers
- Utah Historical Society

- LDS Church Archives
- LDS Genealogical Society
- U of U Library
- BYU Library
- USU Library
- SLC Library
- Other

Bibliographical References:

Cache County Abstracts

A:Area of Significance

E:Land Use

F:Register Status

Architect/Builder:

Building Type/Style:

Building Materials:

Description of physical appearance & significant architectural features:
Include additions, alterations, ancillary structures, and landscaping if applicable

This two story brick structure has much of the original facade showing. A light Federal-Greek cornice is placed approximately four feet below the top of this rectangular facade. Just below the cornice are two large square windows crowned with segmented brick. A transom is now covered by the store's sign. The first floor is now composed of large glass windows.

Statement of Historical Significance:

- | | | | |
|--|---|--|---|
| <input type="checkbox"/> Aboriginal Americans | <input type="checkbox"/> Communication | <input type="checkbox"/> Military | <input type="checkbox"/> Religion |
| <input type="checkbox"/> Agriculture | <input type="checkbox"/> Conservation | <input type="checkbox"/> Mining | <input type="checkbox"/> Science |
| <input checked="" type="checkbox"/> Architecture | <input type="checkbox"/> Education | <input type="checkbox"/> Minority Groups | <input type="checkbox"/> Socio-Humanitarian |
| <input type="checkbox"/> The Arts | <input type="checkbox"/> Exploration/Settlement | <input type="checkbox"/> Political | <input type="checkbox"/> Transportation |
| <input checked="" type="checkbox"/> Commerce | <input type="checkbox"/> Industry | <input checked="" type="checkbox"/> Recreation | |

This building was originally a pool and billard hall of some reputation. Oral history relates that in the back of the hall, boxing matches would be held. The building now houses an appliance store. We are unable to find the original owner of this structure.

Researcher: Michael E. Christensen

Site No. 2745

Date: June 26, 1978

STRUCTURE/SITE INFORMATION FORM

Street address: 69 West Center

Plat Bl. Lot

Name of Structure:

T. R. S.

Present Owner: Clyde Anderson

UTM:

Owner address: Same

Tax #:

Construction Date:

Demolition Date:

Original Use: Commercial Original Owner: Sydney Stevens

Present Use:

Occupants:

- Single-Family
- Multi-Family
- Public
- Commercial

- Park
- Industrial
- Agricultural

- Vacant
- Religious
- Other

Building Condition:

Integrity:

- Excellent
- Good
- Deteriorated

- Site
- Ruins

- Unaltered
- Minor Alterations
- Major Alterations

Photography:

Date of Slides Views: Front Side Rear Other

Date of Photographs Views: Front Side Rear Other

Preliminary Evaluation:

Final Register Status:

- Significant
- Contributory
- Not Contributory
- Intrusion

- National Landmark
- District
- National Register
- Multi-Resource
- State Register
- Thematic

Research Sources:

- Abstract of Title
- Plat Records
- Plat Map
- Tax Card & Photo
- Building Permit
- Sewer Permit
- Sanborn Maps

- City Directories
- Biographical Encyclopedias
- Obituary Index
- County & City Histories
- Personal Interviews
- Newspapers
- Utah Historical Society

- LDS Church Archives
- LDS Genealogical Society
- U of U Library
- BYU Library
- USU Library
- SLC Library
- Other

Bibliographical References:

Cache County Abstracts
Anderson, Clyde. Personal interview conducted by Sandra Duncan

A:Area of Significance

E:Land Use

F:Register Status

Architect/Builder:

Building Type/Style:

Building Materials:

Description of physical appearance & significant architectural features:

Include additions, alterations, ancillary structures, and landscaping if applicable

This large, two story brick building has the top floor facade completely covered by aluminum siding upon which is the business' name. The first floor has the original brick pilasters remaining.

Statement of Historical Significance:

- | | | | |
|--|---|--|---|
| <input type="checkbox"/> Aboriginal Americans | <input type="checkbox"/> Communication | <input type="checkbox"/> Military | <input type="checkbox"/> Religion |
| <input checked="" type="checkbox"/> Agriculture | <input type="checkbox"/> Conservation | <input type="checkbox"/> Mining | <input type="checkbox"/> Science |
| <input checked="" type="checkbox"/> Architecture | <input type="checkbox"/> Education | <input type="checkbox"/> Minority Groups | <input type="checkbox"/> Socio-Humanitarian |
| <input type="checkbox"/> The Arts | <input type="checkbox"/> Exploration/Settlement | <input type="checkbox"/> Political | <input type="checkbox"/> Transportation |
| <input checked="" type="checkbox"/> Commerce | <input type="checkbox"/> Industry | <input type="checkbox"/> Recreation | |

The historical significance of this building is well illustrated with a glance at the quality of construction. The second story floor joists, visible from the ground floor, are a full 2" x 12" and are cross-bridged about every 12-18". The floor is made of 4 x 6 planks. Such solid construction was necessary, however, since this building had its beginnings as Sydney Steven's Implement Company. The large entrances necessary for such a business are still evident, and the counter-balanced elevator used to lift tractors and wagons is still in use.

Researcher: Jean Aalona and John Mayer
Date: October 25, 1978

Site No. 276

STRUCTURE/SITE INFORMATION FORM

Street address: 75 West Center, Logan.
Name of Structure: The Palace Hotel
Present Owner: Bluebird Candy Company
Owner address: 75 West Center
Construction Date: circa 1907
Original Use: Hotel

Plat A Bl.14 Lot 2
T. R. S.
UTM:
Tax #: 06-026-0004
Demolition Date:

Present Use:
 Single-Family Park Vacant
 Multi-Family Industrial Religious
 Public Agricultural Other
 Commercial

Occupants:

Building Condition:
 Excellent Sica
 Good Ruins
 Deteriorated

Integrity:
 Altered
 Minor Alterations
 Major Alterations

Photography:
Data of Slides Views: Front Side Rear Other
Data of Photographs Views: Front Side Rear Other


Preliminary Evaluation:
 Significant
 Contributory
 Not Contributory
 Intrusion

Final Register Status:
 National Landmark District
 National Register Multi-Resource
 State Register Thematic

Research Sources:

- | | | |
|---|--|---|
| <input checked="" type="checkbox"/> Abstract of Title | <input checked="" type="checkbox"/> City Directories | <input type="checkbox"/> LDS Church Archives |
| <input type="checkbox"/> Plat Records | <input type="checkbox"/> Biographical Encyclopedias | <input type="checkbox"/> LDS Genealogical Society |
| <input type="checkbox"/> Plat Map | <input type="checkbox"/> Chantry Index | <input type="checkbox"/> U of U Library |
| <input type="checkbox"/> Tax Card & Photo | <input type="checkbox"/> County & City Histories | <input type="checkbox"/> BYU Library |
| <input type="checkbox"/> Building Permit | <input type="checkbox"/> Personal Interviews | <input type="checkbox"/> CSU Library |
| <input type="checkbox"/> Sewer Permit | <input type="checkbox"/> Newspapers | <input type="checkbox"/> SLU Library |
| <input type="checkbox"/> Sanborn Maps | <input type="checkbox"/> Utah Historical Society | <input type="checkbox"/> Other |

Bibliographical References:



Field Use

Register Status

Architect/Builder:

Building Type/Style:

Building Materials:

Description of physical appearance & significant architectural features:

Include additions, alterations, ancillary structures, and landscaping if applicable

This is a common brick structure with a white store front. The foundation walls and footing are composed of rock. Because of damage caused by the 1934 earthquake the top two stories were removed.

Statement of Historical Significance:

- | | | | |
|--|---|--|---|
| <input type="checkbox"/> Aboriginal Americans | <input type="checkbox"/> Communication | <input type="checkbox"/> Military | <input type="checkbox"/> Religion |
| <input type="checkbox"/> Agriculture | <input type="checkbox"/> Conservation | <input type="checkbox"/> Mining | <input type="checkbox"/> Science |
| <input checked="" type="checkbox"/> Architecture | <input type="checkbox"/> Education | <input type="checkbox"/> Minority Groups | <input type="checkbox"/> Socio-Humanitarian |
| <input type="checkbox"/> The Arts | <input type="checkbox"/> Exploration/Settlement | <input type="checkbox"/> Political | <input type="checkbox"/> Transportation |
| <input checked="" type="checkbox"/> Commerce | <input type="checkbox"/> Industry | <input type="checkbox"/> Recreation | |

This building is significant because of its age. It was originally a hotel and cafe called "The Palace." In approximately 1910 the Palace Hotel sold half of the building to a local newspaper company called "The Journal", and Earl & England Publishing Company. In 1949 the Palace Hotel went out of business and The Herald Journal was still in operation. The Bluebird Candy Factory has occupied the building since 1968.

Researcher: Michael E. Christensen

Site No. 277

Date: Sept. 12, 1978

STRUCTURE/SITE INFORMATION FORM

Street address: 24 North 2nd West

Plat A Bl. 13 Lot 4

Name of Structure:

T. R. S.

Present Owner: Mable Nash

UTM:

Owner address: c/o LaVon Earl
122 Riverview Avenue

Tax #: 06-024-0015

Construction Date: 1937

Demolition Date:

Original Use:

Original Owner:

Present Use:

Occupants:

- | | | |
|--|---------------------------------------|------------------------------------|
| <input type="checkbox"/> Single-Family | <input type="checkbox"/> Park | <input type="checkbox"/> Vacant |
| <input type="checkbox"/> Multi-Family | <input type="checkbox"/> Industrial | <input type="checkbox"/> Religious |
| <input type="checkbox"/> Public | <input type="checkbox"/> Agricultural | <input type="checkbox"/> Other |
| <input type="checkbox"/> Commercial | | |

Building Condition:

Integrity:

- | | | |
|---------------------------------------|--------------------------------|--|
| <input type="checkbox"/> Excellent | <input type="checkbox"/> Site | <input type="checkbox"/> Unaltered |
| <input type="checkbox"/> Good | <input type="checkbox"/> Ruins | <input type="checkbox"/> Minor Alterations |
| <input type="checkbox"/> Deteriorated | | <input type="checkbox"/> Major Alterations |

Photography:

Date of Slides
Views: Front ___ Side ___ Rear ___ Other ___

Date of Photographs
Views: Front ___ Side ___ Rear ___ Other ___

Preliminary Evaluation:

Final Register Status:

- | | | |
|--|--|--|
| <input type="checkbox"/> Significant | <input type="checkbox"/> National Landmark | <input checked="" type="checkbox"/> District |
| <input type="checkbox"/> Contributory | <input type="checkbox"/> National Register | <input type="checkbox"/> Multi-Resource |
| <input checked="" type="checkbox"/> Not Contributory | <input type="checkbox"/> State Register | <input type="checkbox"/> Thematic |
| <input type="checkbox"/> Intrusion | | |

Research Sources:

- | | | |
|--|---|---|
| <input type="checkbox"/> Abstract of Title | <input type="checkbox"/> City Directories | <input type="checkbox"/> LDS Church Archives |
| <input type="checkbox"/> Plat Records | <input type="checkbox"/> Biographical Encyclopedias | <input type="checkbox"/> LDS Genealogical Society |
| <input type="checkbox"/> Plat Map | <input type="checkbox"/> Obituary Index | <input type="checkbox"/> U of U Library |
| <input type="checkbox"/> Tax Card & Photo | <input type="checkbox"/> County & City Histories | <input type="checkbox"/> BYU Library |
| <input type="checkbox"/> Building Permit | <input type="checkbox"/> Personal Interviews | <input type="checkbox"/> USU Library |
| <input type="checkbox"/> Sewer Permit | <input type="checkbox"/> Newspapers | <input type="checkbox"/> SLIC Library |
| <input type="checkbox"/> Sanborn Maps | <input type="checkbox"/> Utah Historical Society | <input type="checkbox"/> Other |

Bibliographical References:

E:Land Use
F:Register Status

Architect/Builder:

Building Type/Style:

Building Materials:

Description of physical appearance & significant architectural features:
Include additions, alterations, ancillary structures, and landscaping if applicable

Statement of Historical Significance:

- | | | | |
|---|---|--|---|
| <input type="checkbox"/> Aboriginal Americans | <input type="checkbox"/> Communication | <input type="checkbox"/> Military | <input type="checkbox"/> Religion |
| <input type="checkbox"/> Agriculture | <input type="checkbox"/> Conservation | <input type="checkbox"/> Mining | <input type="checkbox"/> Science |
| <input type="checkbox"/> Architecture | <input type="checkbox"/> Education | <input type="checkbox"/> Minority Groups | <input type="checkbox"/> Socio-Humanitarian |
| <input type="checkbox"/> The Arts | <input type="checkbox"/> Exploration/Settlement | <input type="checkbox"/> Political | <input type="checkbox"/> Transportation |
| <input type="checkbox"/> Commerce | <input type="checkbox"/> Industry | <input type="checkbox"/> Recreation | |

Researcher: Michael E. Christensen

Site No. 278

Date: August 8, 1978

STRUCTURE/SITE INFORMATION FORM

Street address: 30 North 2nd West

Plat A Bl. 13 Lot

Name of Structure:

T. R. S.

Present Owner: Mabel B. Nash

UTM:

Owner address: Box 285, Logan

Tax #: 06-024-0014

Construction Date: 1937

Demolition Date:

Original Use:

Present Use:

Occupants:

- Single-Family
- Multi-Family
- Public
- Commercial

- Park
- Industrial
- Agricultural

- Vacant
- Religious
- Other

Building Condition:

Integrity:

- Excellent
- Good
- Deteriorated
- Site
- Ruins

- Unaltered
- Minor Alterations
- Major Alterations

Photography:

Date of Slides
Views: Front Side Rear Other

Date of Photographs
Views: Front Side Rear Other

Preliminary Evaluation:

Final Register Status:

- Significant
- Contributory
- Not Contributory
- Intrusion

- National Landmark
- National Register
- State Register
- District
- Multi-Resource
- Thematic

Research Sources:

- Abstract of Title
- Plat Records
- Plat Map
- Tax Card & Photo
- Building Permit
- Sewer Permit
- Sanborn Maps

- City Directories
- Biographical Encyclopedias
- Obituary Index
- County & City Histories
- Personal Interviews
- Newspapers
- Utah Historical Society

- LDS Church Archives
- LDS Genealogical Society
- U of U Library
- BYU Library
- USU Library
- SLC Library
- Other

Bibliographical References:

A:Area of Significance

E:Land Use

F:Register Status

Architect/Builder:

Building Type/Style:

Building Materials:

Description of physical appearance & significant architectural features:
Include additions, alterations, ancillary structures, and landscaping if applicable

Statement of Historical Significance:

Aboriginal Americans
 Agriculture
 Architecture
 The Arts
 Commerce

Communication
 Conservation
 Education
 Exploration/Settlement
 Industry

Military
 Mining
 Minority Groups
 Political
 Recreation

Religion
 Science
 Socio-Humanitarian
 Transportation

Researcher: Michael E. Christensen Site No. 279A
 Date: July 11, 1978

STRUCTURE/SITE INFORMATION FORM

A:Area of Significance

E:Land Use

F:Register Status

Street address: 36 North 2nd West Plat A Bl. 13 Lot 4
 Name of Structure: T. R. S.
 Present Owner: Jessie Lavon Earl, Jr. UTM:
 Owner address: SAME Tax #:
 Construction Date: 1915 Demolition Date:
 Original Use: Home Original Owner: Jessie & Eliza Earl
 Present Use: Occupants:

- | | | |
|--|---------------------------------------|------------------------------------|
| <input type="checkbox"/> Single-Family | <input type="checkbox"/> Park | <input type="checkbox"/> Vacant |
| <input type="checkbox"/> Multi-Family | <input type="checkbox"/> Industrial | <input type="checkbox"/> Religious |
| <input type="checkbox"/> Public | <input type="checkbox"/> Agricultural | <input type="checkbox"/> Other |
| <input type="checkbox"/> Commercial | | |


Building Condition: Integrity:
 Excellent Site Unaltered
 Good Ruins Minor Alterations
 Deteriorated Major Alterations

Photography:
 Date of Slides Views: Front Side Rear Other
 Date of Photographs Views: Front Side Rear Other

Preliminary Evaluation: Final Register Status:
 Significant National Landmark District
 Contributory National Register Multi-Resource
 Not Contributory State Register Thematic
 Intrusion

Research Sources:
 Abstract of Title City Directories LDS Church Archives
 Plat Records Biographical Encyclopedias LDS Genealogical Society
 Plat Map Obituary Index U of U Library
 Tax Card & Photo County & City Histories BYU Library
 Building Permit Personal Interviews USU Library
 Sewer Permit Newspapers SLC Library
 Sanborn Maps Utah Historical Society Other

Bibliographical References:



Architect/Builder:

Building Type/Style:

Building Materials:

Description of physical appearance & significant architectural features:

Include additions, alterations, ancillary structures, and landscaping if applicable

This is a large one and one-half story home which has no dominant style. There is a large front porch portico supported by stout square columns. The second floor is created by the large dormers and gables of various patterns. The home, built in the early 1900's, has had a few additions in the back.

Statement of Historical Significance:

- | | | | |
|--|---|--|---|
| <input type="checkbox"/> Aboriginal Americans | <input type="checkbox"/> Communication | <input type="checkbox"/> Military | <input type="checkbox"/> Religion |
| <input type="checkbox"/> Agriculture | <input type="checkbox"/> Conservation | <input type="checkbox"/> Mining | <input type="checkbox"/> Science |
| <input checked="" type="checkbox"/> Architecture | <input type="checkbox"/> Education | <input type="checkbox"/> Minority Groups | <input type="checkbox"/> Socio-Humanitarian |
| <input type="checkbox"/> The Arts | <input type="checkbox"/> Exploration/Settlement | <input type="checkbox"/> Political | <input type="checkbox"/> Transportation |
| <input type="checkbox"/> Commerce | <input type="checkbox"/> Industry | <input type="checkbox"/> Recreation | |

The age of this home makes it a significant contribution. The original owner, Jessie Earl, was the President of Earl & England publishing Company. He used this home for he and his wife.

Researcher: Michael E. Christensen

Site No. 279B

Date: July 11, 1978

STRUCTURE/SITE INFORMATION FORM

Street address: 36 North 2nd West (rear)

Plat A Bl.13 Lot4

Name of Structure:

T. R. S.

Present Owner: Jessie Lavon Earl, Jr. (rear)

UTM:

Owner address: Same

Tax #: 06-024-0015

Construction Date: circa 1900

Demolition Date:

Original Use: Home

Original Owner: Jessie & Eliza Earl

Present Use:

Occupants:

- Single-Family
- Multi-Family
- Public
- Commercial

- Park
- Industrial
- Agricultural

- Vacant
- Religious
- Other

Building Condition:

Integrity:

- Excellent
- Good
- Deteriorated
- Site
- Ruins

- Unaltered
- Minor Alterations
- Major Alterations

Photography:

Date of Slides
Views: Front ___ Side ___ Rear ___ Other ___

Date of Photographs
Views: Front ___ Side ___ Rear ___ Other ___

Preliminary Evaluation:

Final Register Status:

- Significant
- Contributory
- Not Contributory
- Intrusion

- National Landmark
- National Register
- State Register
- District
- Multi-Resource
- Thematic

Research Sources:

- Abstract of Title
- Plat Records
- Plat Map
- Tax Card & Photo
- Building Permit
- Sewer Permit
- Sanborn Maps

- City Directories
- Biographical Encyclopedias
- Obituary Index
- County & City Histories
- Personal Interviews
- Newspapers
- Utah Historical Society

- LDS Church Archives
- LDS Genealogical Society
- U of U Library
- BYU Library
- USU Library
- SLIC Library
- Other

Bibliographical References:

A:Area of Significance

E:Land Use

F:Register Status

Architect/Builder:

Building Type/Style:

Building Materials:

Description of physical appearance & significant architectural features:
Include additions, alterations, ancillary structures, and landscaping if applicable

This is a plain, white frame house. It is small but has a few elements of the Victorian style.

Statement of Historical Significance:

- | | | | |
|--|---|--|---|
| <input type="checkbox"/> Aboriginal Americans | <input type="checkbox"/> Communication | <input type="checkbox"/> Military | <input type="checkbox"/> Religion |
| <input type="checkbox"/> Agriculture | <input type="checkbox"/> Conservation | <input type="checkbox"/> Mining | <input type="checkbox"/> Science |
| <input checked="" type="checkbox"/> Architecture | <input type="checkbox"/> Education | <input type="checkbox"/> Minority Groups | <input type="checkbox"/> Socio-Humanitarian |
| <input type="checkbox"/> The Arts | <input type="checkbox"/> Exploration/Settlement | <input type="checkbox"/> Political | <input type="checkbox"/> Transportation |
| <input type="checkbox"/> Commerce | <input type="checkbox"/> Industry | <input type="checkbox"/> Recreation | |

The age of the home (seventy years) puts it well within the time frame of our historical period which makes it significant.

The original owner, Jessie Earl, was the President of Earl & England publishing Company. He bought this home and leased it out.

Researcher: Michael E. Christensen

Site No. 280

Date: Sept. 12, 1978

STRUCTURE/SITE INFORMATION FORM

Street address: 44 North 200 West

Plat Bl. Lot

Name of Structure:

T. R. S.

Present Owner: John Thatcher

UTM:

Owner address: Same

Tax #:

Construction Date: 1903

Demolition Date:

Original Use:

Original Owner: James Smith

Present Use:

Occupants:

- Single-Family
- Multi-Family
- Public
- Commercial

- Park
- Industrial
- Agricultural

- Vacant
- Religious
- Other

Building Condition:

Integrity:

- Excellent
- Good
- Deteriorated
- Site
- Ruins

- Unaltered
- Minor Alterations
- Major Alterations

Photography:

Date of Slides
Views: Front Side Rear Other

Date of Photographs
Views: Front Side Rear Other

Preliminary Evaluation:

Final Register Status:

- Significant
- Contributory
- Not Contributory
- Intrusion

- National Landmark
- National Register
- State Register
- District
- Multi-Resource
- Thematic

Research Sources:

- Abstract of Title
- Plat Records
- Plat Map
- Tax Card & Photo
- Building Permit
- Sewer Permit
- Sanborn Maps

- City Directories
- Biographical Encyclopedias
- Obituary Index
- County & City Histories
- Personal Interviews
- Newspapers
- Utah Historical Society

- LDS Church Archives
- LDS Genealogical Society
- U of U Library
- BYU Library
- USU Library
- SLU Library
- Other

Bibliographical References:

1904-James M. Smith (Smith Bros.)

A:Area of Significance

F:Find Use

F:Register Status

Architect/Builder:

Building Type/Style:

Building Materials:

Description of physical appearance & significant architectural features:
Include additions, alterations, ancillary structures, and landscaping if applicable

This one and a half story home (frame) is about 75 years old and is in good condition. The front of the home is highlighted by a large, and partially enclosed portico. The second floor is created by window dormors which have the shingle style coverings. Two prominent chimneys crown the roof.

Statement of Historical Significance:

- | | | | |
|--|---|--|---|
| <input type="checkbox"/> Aboriginal Americans | <input type="checkbox"/> Communication | <input type="checkbox"/> Military | <input type="checkbox"/> Religion |
| <input type="checkbox"/> Agriculture | <input type="checkbox"/> Conservation | <input type="checkbox"/> Mining | <input type="checkbox"/> Science |
| <input checked="" type="checkbox"/> Architecture | <input type="checkbox"/> Education | <input type="checkbox"/> Minority Groups | <input type="checkbox"/> Socio-Humanitarian |
| <input type="checkbox"/> The Arts | <input type="checkbox"/> Exploration/Settlement | <input type="checkbox"/> Political | <input type="checkbox"/> Transportation |
| <input type="checkbox"/> Commerce | <input type="checkbox"/> Industry | <input type="checkbox"/> Recreation | |

The home is significant because of its age. The original owner, James Smith was a prominent lumber dealer and businessman. He was the founder and partner in Smith Brothers Lumber Company which still operates today. He served on an LDS mission to the Southern States.

Researcher: Michael E. Christensen

Site No. 281

Date: Sept. 12, 1978

STRUCTURE/SITE INFORMATION FORM

Street address: 54 North 200 West

Plat Bl. Lot

Name of Structure:

T. R. S.

Present Owner: Robert Hansen

UTM:

Owner address:

Tax #:

Construction Date: 1906

Demolition Date:

Original Use:

Original Owner: Arthur Bateson

Present Use:

Occupants:

- Single-Family
- Multi-Family
- Public
- Commercial

- Park
- Industrial
- Agricultural

- Vacant
- Religious
- Other

Building Condition:

Integrity:

- Excellent
- Good
- Deteriorated
- Site
- Ruins

- Unaltered
- Minor Alterations
- Major Alterations

Photography:

Date of Slides
Views: Front Side Rear Other

Date of Photographs
Views: Front Side Rear Other

Preliminary Evaluation:

Final Register Status:

- Significant
- Contributory
- Not Contributory
- Intrusion

- National Landmark
- National Register
- State Register
- District
- Multi-Resource
- Thematic

Research Sources:

- Abstract of Title
- Plat Records
- Plat Map
- Tax Card & Photo
- Building Permit
- Sewer Permit
- Sanborn Maps

- City Directories
- Biographical Encyclopedias
- Obituary Index
- County & City Histories
- Personal Interviews
- Newspapers
- Utah Historical Society

- LDS Church Archives
- LDS Genealogical Society
- U of U Library
- BYU Library
- CSU Library
- SLC Library
- Other

Bibliographical References:

A:Area of Significance

E:Land Use

F:Register Status

Architect/Builder:

Building Type/Style:

Building Materials:

Description of physical appearance & significant architectural features:

Include additions, alterations, ancillary structures, and landscaping if applicable

This medium-sized home is made of dark red brick and is one-and-a-half stories in height. A large portico is supported by four unfluted columns with doric capitals. The front facade is highlighted by a large window with stained glass at the top and the framing crowned by brick segmentation. The gables of the home are finished in great detail including brackets and designs. Naturally, there is great variety in the massing.

Statement of Historical Significance:

- | | | | |
|--|---|--|---|
| <input type="checkbox"/> Aboriginal Americans | <input type="checkbox"/> Communication | <input type="checkbox"/> Military | <input type="checkbox"/> Religion |
| <input type="checkbox"/> Agriculture | <input type="checkbox"/> Conservation | <input type="checkbox"/> Mining | <input type="checkbox"/> Science |
| <input checked="" type="checkbox"/> Architecture | <input type="checkbox"/> Education | <input type="checkbox"/> Minority Groups | <input type="checkbox"/> Socio-Humanitarian |
| <input checked="" type="checkbox"/> The Arts | <input type="checkbox"/> Exploration/Settlement | <input type="checkbox"/> Political | <input type="checkbox"/> Transportation |
| <input checked="" type="checkbox"/> Commerce | <input type="checkbox"/> Industry | <input type="checkbox"/> Recreation | |

The home is an excellent example of the Queen Anne style, which is just one of the many styles of Victorian architecture which is the dominant style in the district. The original owner was the owner of a Logan grocery store which was advertised as "the leading grocery and meat market." A brief history of Mr. Bateson is included on site number 622.

Researcher: Michael E. Christensen

Site No. 282

Date: Sept. 12, 1978

STRUCTURE/SITE INFORMATION FORM

Street address: 64 North 2nd West

Plat Bl. Lot

Name of Structure:

T. R. S.

Present Owner: James Gray

UTM:

Owner address:

Tax #:

Construction Date: 1916 ✓

Demolition Date:

Original Use: Home

Original Owner: H. Sumner Hatch

Present Use:

Occupants:

- Single-Family
- Multi-Family
- Public
- Commercial

- Park
- Industrial
- Agricultural

- Vacant
- Religious
- Other

Building Condition:

Integrity:

- Excellent
- Good
- Deteriorated
- Site
- Ruins

- Unaltered
- Minor Alterations
- Major Alterations

Photography:

Data of Slides
Views: Front Side Rear Other

Data of Photographs
Views: Front Side Rear Other

Preliminary Evaluation:

Final Register Status:

- Significant
- Contributory
- Not Contributory
- Intrusion

- National Landmark
- National Register
- State Register
- District
- Multi-Resource
- Thematic

Research Sources:

- Abstract of Title
- Plat Records
- Plat Map
- Tax Card & Photo
- Building Permit
- Sewer Permit
- Sanborn Maps

- City Directories
- Biographical Encyclopedias
- Obituary Index
- County & City Histories
- Personal Interviews
- Newspapers
- Utah Historical Society

- LDS Church Archives
- LDS Genealogical Society
- U of U Library
- BYU Library
- LSU Library
- SLIC Library
- Other

Bibliographical References:

A:Area of Significance

E:Land Use

F:Register Status

Architect/Builder:

Building Type/Style:

Building Materials:

Description of physical appearance & significant architectural features:

Include additions, alterations, ancillary structures, and landscaping if applicable

This is a good example of a prairie style home. Though not large, this home (painted brick) has a low pitched roof, a front portico supported by brick columns the size of which emphasizes the horizontality of the style. The windows are typical prairie as is the chimney.

Statement of Historical Significance:

- | | | | |
|--|---|--|---|
| <input type="checkbox"/> Aboriginal Americans | <input type="checkbox"/> Communication | <input type="checkbox"/> Military | <input type="checkbox"/> Religion |
| <input type="checkbox"/> Agriculture | <input type="checkbox"/> Conservation | <input type="checkbox"/> Mining | <input type="checkbox"/> Science |
| <input checked="" type="checkbox"/> Architecture | <input type="checkbox"/> Education | <input type="checkbox"/> Minority Groups | <input type="checkbox"/> Socio-Humanitarian |
| <input type="checkbox"/> The Arts | <input type="checkbox"/> Exploration/Settlement | <input type="checkbox"/> Political | <input type="checkbox"/> Transportation |
| <input type="checkbox"/> Commerce | <input type="checkbox"/> Industry | <input type="checkbox"/> Recreation | |

The prairie style architecture makes the home a significant contribution to the district. The original owner of this home, H. Sumner Hatch, was involved in the beginnings of the Hatch Insurance Co. which is an on going concern today.

Researcher: Michael E. Christensen

Site No. 283

Date: Sept. 12, 1978

STRUCTURE/SITE INFORMATION FORM

Street address: 76 North 200 West

Plat Bl. Lot

Name of Structure:

T. R. S.

Present Owner: Clarence Austin

UTM:

Owner address: Same

Tax #:

Construction Date: 1954

Demolition Date:

Original Use:

Original Owner:

Present Use:

Occupants:

- Single-Family
- Multi-Family
- Public
- Commercial

- Park
- Industrial
- Agricultural

- Vacant
- Religious
- Other

Building Condition:

Integrity:

- Excellent
- Good
- Deteriorated
- Site
- Ruins

- Unaltered
- Minor Alterations
- Major Alterations

Photography:

Date of Slides
Views: Front Side Rear Other

Date of Photographs
Views: Front Side Rear Other

Preliminary Evaluation:

Final Register Status:

- Significant
- Contributory
- Not Contributory
- Intrusion

- National Landmark
- National Register
- State Register
- District
- Multi-Resource
- Thematic


Research Sources:

- Abstract of Title
- Plat Records
- Plat Map
- Tax Card & Photo
- Building Permit
- Sewer Permit
- Sanborn Maps

- City Directories
- Biographical Encyclopedias
- Obituary Index
- County & City Histories
- Personal Interviews
- Newspapers
- Utah Historical Society

- LDS Church Archives
- LDS Genealogical Society
- U of U Library
- BYU Library
- USU Library
- SIC Library
- Other

Bibliographical References:



Architect/Builder:

Building Type/Style:

Building Materials:

Description of physical appearance & significant architectural features:

Include additions, alterations, ancillary structures, and landscaping if applicable

Statement of Historical Significance:

Aboriginal Americans
 Agriculture
 Architecture
 The Arts
 Commerce

Communication
 Conservation
 Education
 Exploration/Settlement
 Industry

Military
 Mining
 Minority Groups
 Political
 Recreation

Religion
 Science
 Socio-Humanitarian
 Transportation

Researcher: Michael E. Christensen

Site No. 284

Date: Sept. 12, 1978

STRUCTURE/SITE INFORMATION FORM

Street address: 82 North 2nd West

Plat A Bl. 13 Lot

Name of Structure:

T. R. S.

Present Owner: Edith Packard
Owner address: 1019 1st Ogden 84404

UTM:

Tax #: 06-024-0020
Demolition Date:

Construction Date: Prior to 1904

Original Use: Home

Original Owner: Reuben Gates

Present Use:

Occupants:

- | | | |
|---|---------------------------------------|------------------------------------|
| <input checked="" type="checkbox"/> Single-Family | <input type="checkbox"/> Park | <input type="checkbox"/> Vacant |
| <input type="checkbox"/> Multi-Family | <input type="checkbox"/> Industrial | <input type="checkbox"/> Religious |
| <input type="checkbox"/> Public | <input type="checkbox"/> Agricultural | <input type="checkbox"/> Other |
| <input type="checkbox"/> Commercial | | |

Building Condition:

Integrity:

- | | | |
|--|--------------------------------|---|
| <input type="checkbox"/> Excellent | <input type="checkbox"/> Site | <input checked="" type="checkbox"/> Unaltered |
| <input checked="" type="checkbox"/> Good | <input type="checkbox"/> Ruins | <input type="checkbox"/> Minor Alterations |
| <input type="checkbox"/> Deteriorated | | <input type="checkbox"/> Major Alterations |

Photography:

Data of Slides
Views: Front Side Rear Other

Data of Photographs
Views: Front Side Rear Other

Preliminary Evaluation:

Final Register Status:

- | | | |
|---|--|--|
| <input checked="" type="checkbox"/> Significant | <input type="checkbox"/> National Landmark | <input checked="" type="checkbox"/> District |
| <input type="checkbox"/> Contributory | <input type="checkbox"/> National Register | <input type="checkbox"/> Multi-Resource |
| <input type="checkbox"/> Not Contributory | <input type="checkbox"/> State Register | <input type="checkbox"/> Thematic |
| <input type="checkbox"/> Intrusion | | |

Research Sources:

- | | | |
|---|--|---|
| <input checked="" type="checkbox"/> Abstract of Title | <input checked="" type="checkbox"/> City Directories | <input type="checkbox"/> LDS Church Archives |
| <input type="checkbox"/> Plat Records | <input type="checkbox"/> Biographical Encyclopedias | <input type="checkbox"/> LDS Genealogical Society |
| <input type="checkbox"/> Plat Map | <input checked="" type="checkbox"/> Obituary Index | <input type="checkbox"/> U of U Library |
| <input type="checkbox"/> Tax Card & Photo | <input type="checkbox"/> County & City Histories | <input type="checkbox"/> BYU Library |
| <input type="checkbox"/> Building Permit | <input type="checkbox"/> Personal Interviews | <input type="checkbox"/> USU Library |
| <input type="checkbox"/> Sewer Permit | <input type="checkbox"/> Newspapers | <input type="checkbox"/> SLIC Library |
| <input type="checkbox"/> Sanborn Maps | <input type="checkbox"/> Utah Historical Society | <input type="checkbox"/> Other |

Bibliographical References:

A:Area of Significance

E:Land Use

F:Register Status

Architect/Builder:

Building Type/Style:

Building Materials:

Description of physical appearance & significant architectural features:

Include additions, alterations, ancillary structures, and landscaping if applicable

This one and one-half story I-form home is in good condition. The home is plain and simple. The second story is given greater area by two wall dormers on the front facade. The additions to the front and back have been made since the original structure's construction, but the integrity of the home is still maintained.

Statement of Historical Significance:

- | | | | |
|--|---|--|---|
| <input type="checkbox"/> Aboriginal Americans | <input type="checkbox"/> Communication | <input type="checkbox"/> Military | <input type="checkbox"/> Religion |
| <input type="checkbox"/> Agriculture | <input type="checkbox"/> Conservation | <input type="checkbox"/> Mining | <input type="checkbox"/> Science |
| <input checked="" type="checkbox"/> Architecture | <input type="checkbox"/> Education | <input type="checkbox"/> Minority Groups | <input type="checkbox"/> Socio-Humanitarian |
| <input type="checkbox"/> The Arts | <input type="checkbox"/> Exploration/Settlement | <input type="checkbox"/> Political | <input type="checkbox"/> Transportation |
| <input type="checkbox"/> Commerce | <input type="checkbox"/> Industry | <input type="checkbox"/> Recreation | |

The home was built sometime before 1904 and could even be much earlier. This makes it a good example of our district's variety of architecture. The original owner, Reuben Gates, died in his home as did his widow Susan.

Researcher: Michael E. Christensen

Site No. 285

Date: Sept. 12, 1978

STRUCTURE/SITE INFORMATION FORM

Street address: 198 West 100 North

Plat Bl. Lot

Name of Structure:

T. R. S.

Present Owner: Thelda Covington ✓

UTM:

Owner address: Same

Tax #:

Construction Date: 1934

Demolition Date:

Original Use:

Original Owner:

Present Use:

Occupants:

- Single-Family
- Multi-Family
- Public
- Commercial

- Park
- Industrial
- Agricultural

- Vacant
- Religious
- Other

Building Condition:

Integrity:

- Excellent
- Good
- Deteriorated
- Site
- Ruins

- Unaltered
- Minor Alterations
- Major Alterations

Photography:

Date of Slides
Views: Front Side Rear Other

Date of Photographs
Views: Front Side Rear Other

Preliminary Evaluation:

Final Register Status:

- Significant
- Contributory
- Not Contributory
- Intrusion

- National Landmark
- National Register
- State Register
- District
- Multi-Resource
- Thematic

Research Sources:

- Abstract of Title
- Plat Records
- Plat Map
- Tax Card & Photo
- Building Permit
- Sewer Permit
- Sanborn Maps
- City Directories
- Biographical Encyclopedias
- Obituary Index
- County & City Histories
- Personal Interviews
- Newspapers
- Utah Historical Society

- LDS Church Archives
- LDS Genealogical Society
- U of U Library
- BYU Library
- USU Library
- SLC Library
- Other

Bibliographical References:

Area of Significance

E:Land Use

F:Register Status

Researcher: Michael E. Christensen

Site No. 286

Date: Sept. 12, 1978

STRUCTURE/SITE INFORMATION FORM

Street address: 180 West 100 North

Plat Bl. Lot

Name of Structure:

T. R. S.

Present Owner: Earl Johnson

UTM:

Owner address:

Tax #:

Construction Date: 1906

Demolition Date:

Original Use:

Original Owner: John W. Crawford

Present Use:

Occupants:

- Single-Family
- Multi-Family
- Public
- Commercial

- Park
- Industrial
- Agricultural

- Vacant
- Religious
- Other

Building Condition:

Integrity:

- Excellent
- Good
- Deteriorated
- Site
- Ruins

- Unaltered
- Minor Alterations
- Major Alterations

Photography:

Date of Slides
Views: Front Side Rear Other

Date of Photographs
Views: Front Side Rear Other

Preliminary Evaluation:

- Significant
- Contributory
- Not Contributory
- Intrusion

Final Register Status:

- National Landmark
- National Register
- State Register
- District
- Multi-Resource
- Thematic

Research Sources:

- Abstract of Title
- Plat Records
- Plat Map
- Tax Card & Photo
- Building Permit
- Sewer Permit
- Sanborn Maps
- City Directories
- Biographical Encyclopedias
- Obituary Index
- County & City Histories
- Personal Interviews
- Newspapers
- Utah Historical Society

- LDS Church Archives
- LDS Genealogical Society
- U of U Library
- BYU Library
- LSU Library
- SLC Library
- Other

Bibliographical References:

A:Area of Significance

E:Land Use

F:Register Status

Architect/Builder:

Building Type/Style:

Building Materials:

Description of physical appearance & significant architectural features:
Include additions, alterations, ancillary structures, and landscaping if applicable

This one and a half story Victorian home is made of brick and is in good condition. The home has a great variety to its planes and massings. The first floor windows are crowned with segmented bricks and are large and unchanged. The second story is created by large gables and window dormors with fish-scale shingles. The two chimneys also are prominent and exemplify the Victorian style.

Statement of Historical Significance:

- | | | | |
|--|---|--|---|
| <input type="checkbox"/> Aboriginal Americans | <input type="checkbox"/> Communication | <input type="checkbox"/> Military | <input type="checkbox"/> Religion |
| <input type="checkbox"/> Agriculture | <input type="checkbox"/> Conservation | <input type="checkbox"/> Mining | <input type="checkbox"/> Science |
| <input checked="" type="checkbox"/> Architecture | <input type="checkbox"/> Education | <input type="checkbox"/> Minority Groups | <input type="checkbox"/> Socio-Humanitarian |
| <input type="checkbox"/> The Arts | <input type="checkbox"/> Exploration/Settlement | <input type="checkbox"/> Political | <input type="checkbox"/> Transportation |
| <input type="checkbox"/> Commerce | <input type="checkbox"/> Industry | <input type="checkbox"/> Recreation | |

The significance of the home is in the Victorian styled architecture so prominent at the turn of the century in Logan. Original owner was the manager of Howell & Crawford, "Logan's foremost clothiers and goods merchants." A further synopsis of Mr. Crawford's life is provided on Page number 562.

Researcher: Michael E. Christensen

Site No. 287

Date: Sept. 12, 1978

STRUCTURE/SITE INFORMATION FORM

Street address: 164 West 100 North

Plat Bl. Lot

Name of Structure:

T. R. S.

Present Owner: Elijah Hicken

UTM:

Owner address: Same

Tax #:

Construction Date: 1899

Demolition Date:

Original Use:

Original Owner:

John H. Bishop
Occupants:

Present Use:

- Single-Family
- Multi-Family
- Public
- Commercial

- Park
- Industrial
- Agricultural

- Vacant
- Religious
- Other

Building Condition:

- Excellent
- Good
- Deteriorated
- Site
- Ruins

Integrity:

- Unaltered
- Minor Alterations
- Major Alterations

Photography:

Data of Slides
Views: Front Side Rear Other

Data of Photographs
Views: Front Side Rear Other

Preliminary Evaluation:

- Significant
- Contributory
- Not Contributory
- Intrusion

Final Register Status:

- National Landmark
- National Register
- State Register
- District
- Multi-Resource
- Thematic

Research Sources:

- Abstract of Title
- Plat Records
- Plat Map
- Tax Card & Photo
- Building Permit
- Sewer Permit
- Sanborn Maps

- City Directories
- Biographical Encyclopedias
- Obituary Index
- County & City Histories
- Personal Interviews
- Newspapers
- Utah Historical Society

- LDS Church Archives
- LDS Genealogical Society
- U of U Library
- BYU Library
- CSU Library
- SLC Library
- Other

Bibliographical References:

A:Area of Significance

E:Land Use

F:Register Status

Architect/Builder:

Building Type/Style:

Building Materials:

Description of physical appearance & significant architectural features:
Include additions, alterations, ancillary structures, and landscaping if applicable

This is a beautiful one story brick Victorian home. The front of the home has such typically Victorian features as a round turrett, portico enclosed by a delicate entablature. The windows are all crowned with segmented brick and the entire structure is one of variety in its massings.

Statement of Historical Significance:

- | | | | |
|--|---|--|---|
| <input type="checkbox"/> Aboriginal Americans | <input type="checkbox"/> Communication | <input type="checkbox"/> Military | <input type="checkbox"/> Religion |
| <input type="checkbox"/> Agriculture | <input type="checkbox"/> Conservation | <input type="checkbox"/> Mining | <input type="checkbox"/> Science |
| <input checked="" type="checkbox"/> Architecture | <input type="checkbox"/> Education | <input type="checkbox"/> Minority Groups | <input type="checkbox"/> Socio-Humanitarian |
| <input type="checkbox"/> The Arts | <input type="checkbox"/> Exploration/Settlement | <input type="checkbox"/> Political | <input type="checkbox"/> Transportation |
| <input type="checkbox"/> Commerce | <input type="checkbox"/> Industry | <input type="checkbox"/> Recreation | |

The significance lies in its Victorian architecture. Original owner was the manager of City Drug.

Researcher: Michael E. Christensen

Site No. 288

Date: Sept. 12, 1978

STRUCTURE/SITE INFORMATION FORM

Street address: 156 West 1st North

Plat Bl. Lot

Name of Structure:

T. R. S.

Present Owner: Melvin Law

UTM:

Owner address:

Tax #:

Construction Date: 1904

Demolition Date:

Original Use: Home

Original Owner: Joseph F. Squires

Present Use:

Occupants:

- Single-Family
- Multi-Family
- Public
- Commercial

- Park
- Industrial
- Agricultural

- Vacant
- Religious
- Other

Building Condition:

Integrity:

- Excellent
- Good
- Deteriorated

- Site
- Ruins

- Unaltered
- Minor Alterations
- Major Alterations

Photography:

Date of Slides
Views: Front Side Rear Other

Date of Photographs
Views: Front Side Rear Other

Preliminary Evaluation:

Final Register Status:

- Significant
- Contributory
- Not Contributory
- Intrusion


- National Landmark
- National Register
- State Register
- District
- Multi-Resource
- Thematic

Research Sources:

- Abstract of Title
- Plat Records
- Plat Map
- Tax Card & Photo
- Building Permit
- Sewer Permit
- Sanborn Maps
- City Directories
- Biographical Encyclopedias
- Chituary Index
- County & City Histories
- Personal Interviews
- Newspapers
- Utah Historical Society

- LDS Church Archives
- LDS Genealogical Society
- U of U Library
- BYU Library
- USU Library
- SLIC Library
- Other

Bibliographical References:



A:Area of Significance

E:Land Use

F:Register Status

Architect/Builder:

Building Type/Style:

Building Materials:

Description of physical appearance & significant architectural features:

Include additions, alterations, ancillary structures, and landscaping if applicable

This is a large two and one-half story box style home with shingle style embellishments. The first floor is sided with plain wood while the second floor has the shingle siding, as does the third floor, which is created by large window shed dormers. A large portico begins at the front and continues on one side of the home.

Statement of Historical Significance:

- | | | | |
|--|---|--|---|
| <input type="checkbox"/> Aboriginal Americans | <input type="checkbox"/> Communication | <input type="checkbox"/> Military | <input type="checkbox"/> Religion |
| <input type="checkbox"/> Agriculture | <input type="checkbox"/> Conservation | <input type="checkbox"/> Mining | <input type="checkbox"/> Science |
| <input checked="" type="checkbox"/> Architecture | <input type="checkbox"/> Education | <input type="checkbox"/> Minority Groups | <input type="checkbox"/> Socio-humanitarian |
| <input type="checkbox"/> The Arts | <input type="checkbox"/> Exploration/Settlement | <input type="checkbox"/> Political | <input type="checkbox"/> Transportation |
| <input type="checkbox"/> Commerce | <input type="checkbox"/> Industry | <input type="checkbox"/> Recreation | |

The home is a significant contribution to the variety of styles in the district. A brief statement on Mr. Squires is on page number 97.

3:Town

C:Construction Date

D:Significance

Researcher: Michael E. Christensen

Site No. 289A

Date: August 14, 1978

STRUCTURE/SITE INFORMATION FORM

Street address: 73 Law Court

Plat Bl. Lot

Name of Structure:

T. R. S.

Present Owner: Melvin J. Law

UTM:

Owner address:

Tax #:

Construction Date: 1922

Demolition Date:

Original Use: Home Original Owner: Melvin J. Law

Present Use:

Occupants:

- Single-Family
- Multi-Family
- Public
- Commercial
- Park
- Industrial
- Agricultural
- Vacant
- Religious
- Other

Building Condition:

Integrity:

- Excellent
- Good
- Deteriorated
- Site
- Ruins
- Unaltered
- Minor Alterations
- Major Alterations

Photography:

Date of Slides Views: Front Side Rear Other

Date of Photographs Views: Front Side Rear Other

Preliminary Evaluation:


Final Register Status:

- Significant
- Contributory
- Not Contributory
- Intrusion
- National Landmark
- National Register
- State Register
- District
- Multi-Resource
- Thematic

Research Sources:

- Abstract of Title
- Plat Records
- Plat Map
- Tax Card & Photo
- Building Permit
- Sewer Permit
- Sanborn Maps
- City Directories
- Biographical Encyclopedias
- Obituary Index
- County & City Histories
- Personal Interviews
- Newspapers
- Utah Historical Society
- LDS Church Archives
- LDS Genealogical Society
- U of U Library
- BYU Library
- USU Library
- SLC Library
- Other

Bibliographical References:



A:Area of Significance

E:Land Use

F:Register Status

Architect/Builder:

Building Type/Style:

Building Materials:

Description of physical appearance & significant architectural features:
Include additions, alterations, ancillary structures, and landscaping if applicable

This is a small, one story frame bungalowoid style home.

Statement of Historical Significance:

- | | | | |
|--|---|--|---|
| <input type="checkbox"/> Aboriginal Americans | <input type="checkbox"/> Communication | <input type="checkbox"/> Military | <input type="checkbox"/> Religion |
| <input type="checkbox"/> Agriculture | <input type="checkbox"/> Conservation | <input type="checkbox"/> Mining | <input type="checkbox"/> Science |
| <input checked="" type="checkbox"/> Architecture | <input type="checkbox"/> Education | <input type="checkbox"/> Minority Groups | <input type="checkbox"/> Socio-Humanitarian |
| <input type="checkbox"/> The Arts | <input type="checkbox"/> Exploration/Settlement | <input type="checkbox"/> Political | <input type="checkbox"/> Transportation |
| <input type="checkbox"/> Commerce | <input type="checkbox"/> Industry | <input type="checkbox"/> Recreation | |

The home was built in 1922 to be a rental unit which it still is. The simple, bungalowoid style was popular during this period because of its simplicity and economy of construction.

Researcher: Michael E. Christensen

Site No. 289B

Date: August 14, 1978

STRUCTURE/SITE INFORMATION FORM

Street address: 75 Law Court

Plat Bl. Lot

Name of Structure:

T. R. S.

Present Owner: Melvin J. Law

UTM:

Owner address:

Tax #:

Construction Date: 1922

Demolition Date:

Original Use: Home Original Owner: Melvin J. Law

Present Use:

Occupants:

- Single-Family
- Multi-Family
- Public
- Commercial
- Park
- Industrial
- Agricultural
- Vacant
- Religious
- Other

Building Condition:

Integrity:

- Excellent
- Good
- Deteriorated
- Site
- Ruins

- Unaltered
- Minor Alterations
- Major Alterations

Photography:

Date of Slides Views: Front Side Rear Other

Date of Photographs Views: Front Side Rear Other

Preliminary Evaluation:

Final Register Status:

- Significant
- Contributory
- Not Contributory
- Intrusion

- National Landmark
- National Register
- State Register
- District
- Multi-Resource
- Thematic

Research Sources:

- Abstract of Title
- Plat Records
- Plat Map
- Tax Card & Photo
- Building Permit
- Sewer Permit
- Sanborn Maps
- City Directories
- Biographical Encyclopedias
- Obituary Index
- County & City Histories
- Personal Interviews
- Newspapers
- Utah Historical Society
- LDS Church Archives
- LDS Genealogical Society
- U of U Library
- BYU Library
- USU Library
- SLC Library
- Other

Bibliographical References:

A:Area of Significance

E:Land Use

F:Register Status

Architect/Builder:

Building Type/Style:

Building Materials:

Description of physical appearance & significant architectural features:

Include additions, alterations, ancillary structures, and landscaping if applicable

This is a very simple and plain one story bungaloid style home. Copying the Western Stick Style, the home has the two gables in front with the smaller one creating the roof for the porch while the latter begins the roof of the house.

Statement of Historical Significance:

- | | | | |
|--|---|--|---|
| <input type="checkbox"/> Aboriginal Americans | <input type="checkbox"/> Communication | <input type="checkbox"/> Military | <input type="checkbox"/> Religion |
| <input type="checkbox"/> Agriculture | <input type="checkbox"/> Conservation | <input type="checkbox"/> Mining | <input type="checkbox"/> Science |
| <input checked="" type="checkbox"/> Architecture | <input type="checkbox"/> Education | <input type="checkbox"/> Minority Groups | <input type="checkbox"/> Socio-Humanitarian |
| <input type="checkbox"/> The Arts | <input type="checkbox"/> Exploration/Settlement | <input type="checkbox"/> Political | <input type="checkbox"/> Transportation |
| <input type="checkbox"/> Commerce | <input type="checkbox"/> Industry | <input type="checkbox"/> Recreation | |

The home was built in 1922 as a rental unit, which purpose it still serves. The style and age of the home are its chief factors, for this style was popular because of its simplicity and economy of construction.

Researcher: Michael E. Christensen

Site No. 289C

Date: August 14, 1978

STRUCTURE/SITE INFORMATION FORM

Street address: 77 Law Court

Plat Bl. Lot

Name of Structure:

T. R. S.

Present Owner: Melvin J. Law

UTM:

Owner address:

Tax #:

Construction Date: 1925

Demolition Date:

Original Use: Home Original Owner: Melvin J. Law

Present Use:

Occupants:

- Single-Family
- Multi-Family
- Public
- Commercial
- Park
- Industrial
- Agricultural
- Vacant
- Religious
- Other

Building Condition:

Integrity:

- Excellent
- Good
- Deteriorated
- Site
- Ruins
- Unaltered
- Minor Alterations
- Major Alterations

Photography:

Date of Slides Views: Front Side Rear Other

Date of Photographs Views: Front Side Rear Other

Preliminary Evaluation:

Final Register Status:

- Significant
- Contributory
- Not Contributory
- Intrusion
- National Landmark
- National Register
- State Register
- District
- Multi-Resource
- Thematic

Research Sources:

- Abstract of Title
- Plat Records
- Plat Map
- Tax Card & Photo
- Building Permit
- Sewer Permit
- Sanborn Maps
- City Directories
- Biographical Encyclopedias
- Obituary Index
- County & City Histories
- Personal Interviews
- Newspapers
- Utah Historical Society
- LDS Church Archives
- LDS Genealogical Society
- U of U Library
- BYU Library
- USU Library
- SLC Library
- Other

Bibliographical References:

A:Area of Significance

E:Land Use

F:Register Status

Architect/Builder:

Building Type/Style:

Building Materials:

Description of physical appearance & significant architectural features:

Include additions, alterations, ancillary structures, and landscaping if applicable

This is a very simple and plain one story bungaloid style home. Copying the Western Stick Style bungalow, the home has the two gables in front with the smaller gable creating the roof of the porch while the latter begins the roof of the house.

Statement of Historical Significance:

- | | | | |
|--|---|--|---|
| <input type="checkbox"/> Aboriginal Americans | <input type="checkbox"/> Communication | <input type="checkbox"/> Military | <input type="checkbox"/> Religion |
| <input type="checkbox"/> Agriculture | <input type="checkbox"/> Conservation | <input type="checkbox"/> Mining | <input type="checkbox"/> Science |
| <input checked="" type="checkbox"/> Architecture | <input type="checkbox"/> Education | <input type="checkbox"/> Minority Groups | <input type="checkbox"/> Socio-Humanitarian |
| <input type="checkbox"/> The Arts | <input type="checkbox"/> Exploration/Settlement | <input type="checkbox"/> Political | <input type="checkbox"/> Transportation |
| <input type="checkbox"/> Commerce | <input type="checkbox"/> Industry | <input type="checkbox"/> Recreation | |

The home was built in 1925 as a rental unit, which purpose it still serves. The style and age of the home are its chief factors. This style was popular because of its simplicity and economy of construction.

Researcher: Michael E. Christensen

Site No. 290

Date: August 14, 1978

STRUCTURE/SITE INFORMATION FORM

Street address: 146, 146 1/2 West 1st North

Plat Bl. Lot

Name of Structure:

T. R. S.

Present Owner: Alvin Harris

UTM:

Owner address: 143 West Center

Tax #:

Construction Date: 1941

Demolition Date:

Original Use: Home

Present Use:

Occupants:

- Single-Family
- Multi-Family
- Public
- Commercial

- Park
- Industrial
- Agricultural

- Vacant
- Religious
- Other

Building Condition:

Integrity:

- Excellent
- Good
- Deteriorated
- Site
- Ruins

- Unaltered
- Minor Alterations
- Major Alterations

Photography:

Date of Slides
Views: Front Side Rear Other

Date of Photographs
Views: Front Side Rear Other

Preliminary Evaluation:

Final Register Status:

- Significant
- Contributory
- Not Contributory
- Intrusion

- National Landmark
- National Register
- State Register
- District
- Multi-Resource
- Thematic

Research Sources:

- Abstract of Title
- Plat Records
- Plat Map
- Tax Card & Photo
- Building Permit
- Sewer Permit
- Sanborn Maps

- City Directories
- Biographical Encyclopedias
- Obituary Index
- County & City Histories
- Personal Interviews
- Newspapers
- Utah Historical Society

- LDS Church Archives
- LDS Genealogical Society
- U of U Library
- BYU Library
- USU Library
- SLC Library
- Other

Bibliographical References:

A:Area of Significance

E:Land Use

F:Register Status

Architect/Builder:

Building Type/Style:

Building Materials:

Description of physical appearance & significant architectural features:
Include additions, alterations, ancillary structures, and landscaping if applicable

Statement of Historical Significance:

Aboriginal Americans
 Agriculture
 Architecture
 The Arts
 Commerce

Communication
 Conservation
 Education
 Exploration/Settlement
 Industry

Military
 Mining
 Minority Groups
 Political
 Recreation

Religion
 Science
 Socio-Humanitarian
 Transportation

Researcher: Michael E. Christensen

Site No. 291

Date: Sept. 12, 1978

STRUCTURE/SITE INFORMATION FORM

Street address: 140 West 100 North

Plat Bl. Lot

Name of Structure:

T. R. S.

Present Owner: Robert Jensen

UTM:

Owner address:

Tax #:

Construction Date: 1895

Demolition Date:

Original Use:

Original Owner: David Jenkins

Present Use:

Occupants:

- Single-Family
- Multi-Family
- Public
- Commercial

- Park
- Industrial
- Agricultural

- Vacant
- Religious
- Other

Building Condition:

Integrity:

- Excellent
- Good
- Deteriorated
- Site
- Ruins

- Unaltered
- Minor Alterations
- Major Alterations

Photography:

Date of Slides
Views: Front Side Rear Other

Date of Photographs
Views: Front Side Rear Other

Preliminary Evaluation:

Final Register Status:

- Significant
- Contributory
- Not Contributory
- Intrusion

- National Landmark
- National Register
- State Register
- District
- Multi-Resource
- Thematic

Research Sources:

- Abstract of Title
- Plat Records
- Plat Map
- Tax Card & Photo
- Building Permit
- Sewer Permit
- Sanborn Maps
- City Directories
- Biographical Encyclopedias
- Obituary Index
- County & City Histories
- Personal Interviews
- Newspapers
- Utah Historical Society

- LDS Church Archives
- LDS Genealogical Society
- U of U Library
- BYU Library
- USU Library
- SLIC Library
- Other

Bibliographical References:

A:Area of Significance

E:Land Use

F:Register Status

Architect/Builder:

Building Type/Style:

Building Materials:

Description of physical appearance & significant architectural features:

Include additions, alterations, ancillary structures, and landscaping if applicable

This is a two-and-a-half story home (box style) constructed of brick and embellished with prairie windows. A low pitched roof covers a large front portico and supported by a large square brick column. The third floor is created by large window dormors. The entire structure is very symmetrical and tall, and is thus an excellent example of box style.

Statement of Historical Significance:

- | | | | |
|--|---|--|---|
| <input type="checkbox"/> Aboriginal Americans | <input type="checkbox"/> Communication | <input type="checkbox"/> Military | <input type="checkbox"/> Religion |
| <input type="checkbox"/> Agriculture | <input type="checkbox"/> Conservation | <input type="checkbox"/> Mining | <input type="checkbox"/> Science |
| <input checked="" type="checkbox"/> Architecture | <input type="checkbox"/> Education | <input type="checkbox"/> Minority Groups | <input type="checkbox"/> Socio-Humanitarian |
| <input type="checkbox"/> The Arts | <input type="checkbox"/> Exploration/Settlement | <input type="checkbox"/> Political | <input type="checkbox"/> Transportation |
| <input type="checkbox"/> Commerce | <input type="checkbox"/> Industry | <input type="checkbox"/> Recreation | |

The age and style of the home make it a fine example contributing building to the district. The original owner, David Jenkins, was a Utah Pioneer that came out west in 1855. He came to Cache Valley in 1860 and was one of the first employees of the Utah Northern Railroad. He later ran a general merchandise store in town.

Researcher: Michael E. Christensen

Site No. 292

Date: Sept. 12, 1978

STRUCTURE/SITE INFORMATION FORM

Street address: 136 West 100 North

Plat A Bl. 13 Lot 7

Name of Structure:

T. R. S.

Present Owner: Corda Bauer

UTM:

Owner address: Same

Tax #:06-024-0028

Construction Date: 1914

Demolition Date:

Original Use: Home

Original Owner: David Jenkins

Present Use:

Occupants:

- Single-Family
- Multi-Family
- Public
- Commercial

- Park
- Industrial
- Agricultural

- Vacant
- Religious
- Other

Building Condition:

Integrity:

- Excellent
- Good
- Deteriorated

- Site
- Ruins

- Unaltered
- Minor Alterations
- Major Alterations

Photography:

Date of Slides
Views: Front Side Rear Other

Date of Photographs
Views: Front Side Rear Other

Preliminary Evaluation:

Final Register Status:

- Significant
- Contributory
- Not Contributory
- Intrusion

- National Landmark
- National Register
- State Register
- District
- Multi-Resource
- Thematic

Research Sources:

- Abstract of Title
- Plat Records
- Plat Map
- Tax Card & Photo
- Building Permit
- Sewer Permit
- Sanborn Maps
- City Directories
- Biographical Encyclopedias
- Obituary Index
- County & City Histories
- Personal Interviews
- Newspapers
- Utah Historical Society

- LDS Church Archives
- LDS Genealogical Society
- U of U Library
- BYU Library
- USU Library
- SLC Library
- Other

Bibliographical References:

A:Area of Significance

E:Land Use

F:Register Status

Architect/Builder:

Building Type/Style:

Building Materials:

Description of physical appearance & significant architectural features:

Includes additions, alterations, ancillary structures, and landscaping if applicable

This is a two and one-half story brick home. The home is a simple but large box style. A large porch is covered and supported by large brick columns. The third story is created by large window dormers.

Statement of Historical Significance:

- | | | | |
|--|---|--|---|
| <input type="checkbox"/> Aboriginal Americans | <input type="checkbox"/> Communication | <input type="checkbox"/> Military | <input type="checkbox"/> Religion |
| <input type="checkbox"/> Agriculture | <input type="checkbox"/> Conservation | <input type="checkbox"/> Mining | <input type="checkbox"/> Science |
| <input checked="" type="checkbox"/> Architecture | <input type="checkbox"/> Education | <input type="checkbox"/> Minority Groups | <input type="checkbox"/> Socio-Humanitarian |
| <input type="checkbox"/> The Arts | <input type="checkbox"/> Exploration/Settlement | <input type="checkbox"/> Political | <input type="checkbox"/> Transportation |
| <input type="checkbox"/> Commerce | <input type="checkbox"/> Industry | <input type="checkbox"/> Recreation | |

The home is a good example of the popular box style home, probably taken from the numerous house-pattern books. A brief statement, about Mr. Jenkins is on page number 291.

Researcher: Michael E. Christensen

Site No. 293

Date: Sept. 12, 1978

STRUCTURE/SITE INFORMATION FORM

Street address: 118 West 1st North

Plat Bl. Lot

Name of Structure:

T. R. S.

Present Owner: Masonic Temple

UTM:

Owner address: Same

Tax #:

Construction Date: 1950

Demolition Date:

Original Use:

Original Owner:

Present Use:

Occupants:

- Single-Family
- Multi-Family
- Public
- Commercial

- Park
- Industrial
- Agricultural

- Vacant
- Religious
- Other

Building Condition:

Integrity:

- Excellent
- Good
- Deteriorated
- Site
- Ruins

- Unaltered
- Minor Alterations
- Major Alterations

Photography:

Date of Slides
Views: Front Side Rear Other

Date of Photographs
Views: Front Side Rear Other

Preliminary Evaluation:

Final Register Status:

- Significant
- Contributory
- Not Contributory
- Intrusion

- National Landmark
- National Register
- State Register
- District
- Multi-Resource
- Thematic

Research Sources:

- Abstract of Title
- Plat Records
- Plat Map
- Tax Card & Photo
- Building Permit
- Sewer Permit
- Sanborn Maps
- City Directories
- Biographical Encyclopedias
- Obituary Index
- County & City Histories
- Personal Interviews
- Newspapers
- Utah Historical Society
- LDS Church Archives
- LDS Genealogical Society
- U of U Library
- BYU Library
- USU Library
- SLC Library
- Other

Bibliographical References:

A:Area of Significance

E:Land Use

F:Register Status

Architect/Builder:

Building Type/Style:

Building Materials:

Description of physical appearance & significant architectural features:

Include additions, alterations, ancillary structures, and landscaping if applicable

Statement of Historical Significance:

Aboriginal Americans
 Agriculture
 Architecture
 The Arts
 Commerce

Communication
 Conservation
 Education
 Exploration/Settlement
 Industry

Military
 Mining
 Minority Groups
 Political
 Recreation

Religion
 Science
 Socio-Humanitarian
 Transportation

Researcher: Michael E. Christensen

Site No. 294

Date: Sept. 12, 1978

STRUCTURE/SITE INFORMATION FORM

Street address: 106 West 100. North

Plat A Bl. 13 Lot

Name of Structure:

T. R. S.

Present Owner: J. Shirley Clark ✓

UTM:

Owner address: Same

Tax #: 06-024-0029

Construction Date: 1900

Demolition Date:

Original Use:

Original Owner: John Jenkins

Present Use:

Occupants:

- Single-Family
- Multi-Family
- Public
- Commercial

- Park
- Industrial
- Agricultural

- Vacant
- Religious
- Other

Building Condition:

Integrity:

- Excellent
- Good
- Deteriorated
- Site
- Ruins

- Unaltered
- Minor Alterations
- Major Alterations

Photography:

Date of Slides
Views: Front Side Rear Other

Date of Photographs
Views: Front Side Rear Other

Preliminary Evaluation:

Final Register Status:

- Significant
- Contributory
- Not Contributory
- Intrusion

- National Landmark
- National Register
- State Register
- District
- Multi-Resource
- Thematic

Research Sources:

- Abstract of Title
- Plat Records
- Plat Map
- Tax Card & Photo
- Building Permit
- Sewer Permit
- Sanborn Maps

- City Directories
- Biographical Encyclopedias
- Chituary Index
- County & City Histories
- Personal Interviews
- Newspapers
- Utah Historical Society

- LDS Church Archives
- LDS Genealogical Society
- U of U Library
- BYU Library
- CSU Library
- SLG Library
- Other

Bibliographical References:

A:Area of Significance

E:Land Use

F:Register Status

Architect/Builder:

Building Type/Style:

Building Materials:

Description of physical appearance & significant architectural features:

Include additions, alterations, ancillary structures, and landscaping if applicable

This is a two story brick flat-roofed building. The windows are crowned with brick segmentation on both floors.

Statement of Historical Significance:

- | | | | |
|---|---|--|---|
| <input type="checkbox"/> Aboriginal Americans | <input type="checkbox"/> Communication | <input type="checkbox"/> Military | <input type="checkbox"/> Religion |
| <input type="checkbox"/> Agriculture | <input type="checkbox"/> Conservation | <input type="checkbox"/> Mining | <input type="checkbox"/> Science |
| <input type="checkbox"/> Architecture | <input type="checkbox"/> Education | <input type="checkbox"/> Minority Groups | <input type="checkbox"/> Socio-Humanitarian |
| <input type="checkbox"/> The Arts | <input type="checkbox"/> Exploration/Settlement | <input type="checkbox"/> Political | <input type="checkbox"/> Transportation |
| <input type="checkbox"/> Commerce | <input type="checkbox"/> Industry | <input type="checkbox"/> Recreation | |

The structure is significant because of its age. John Jenkins, who was the original owner, came to Cache Valley in 1869. He and his family settled in Newton. He was a profitable farmer and businessman and soon acquired a third wife. In 1887 he was arrested for cohabitation. (unlawful)

Researcher: Michael E. Christensen

Site No. 295

Date: Sept. 12, 1978

STRUCTURE/SITE INFORMATION FORM

Street address: 85 North 100 West

Plat Bl. Lot

Name of Structure:

T. R. S.

Present Owner: Donald Forbush

UTM:

Owner address: 2047 North 1600 East

Tax #:

Construction Date: 1939

Demolition Date:

Original Use:

Original Owner:

Present Use:

Occupants:

- Single-Family
- Multi-Family
- Public
- Commercial

- Park
- Industrial
- Agricultural

- Vacant
- Religious
- Other

Building Condition:

Integrity:

- Excellent
- Good
- Deteriorated
- Site
- Ruins

- Unaltered
- Minor Alterations
- Major Alterations

Photography:

Date of Slides
Views: Front Side Rear Other

Date of Photographs
Views: Front Side Rear Other

Preliminary Evaluation:

Final Register Status:

- Significant
- Contributory
- Not Contributory
- Intrusion

- National Landmark
- National Register
- State Register
- District
- Multi-Resource
- Thematic

Research Sources:

- Abstract of Title
- Plat Records
- Plat Map
- Tax Card & Photo
- Building Permit
- Sewer Permit
- Sanborn Maps

- City Directories
- Biographical Encyclopedias
- Chituary Index
- County & City Histories
- Personal Interviews
- Newspapers
- Utah Historical Society

- LDS Church Archives
- LDS Genealogical Society
- U of U Library
- BYU Library
- USU Library
- SLC Library
- Other

Bibliographical References:

Cache County Assessor's Office

DEC 7 1978

A:Area of Significance

E:Land Use

F:Register Status

Architect/Builder:

Building Type/Style:

Building Materials:

Description of physical appearance & significant architectural features:

Include additions, alterations, ancillary structures, and landscaping if applicable

Statement of Historical Significance:

- Aboriginal Americans
- Agriculture
- Architecture
- The Arts
- Commerce

- Communication
- Conservation
- Education
- Exploration/Settlement
- Industry

- Military
- Mining
- Minority Groups
- Political
- Recreation

- Religion
- Science
- Socio-Humanitarian
- Transportation

Researcher: Michael E. Christensen

Site No. 296

Date: Sept. 12, 1978

STRUCTURE/SITE INFORMATION FORM

Street address: 73 North 1st West

Plat Bl. Lot

Name of Structure:

T. R. S.

Present Owner: Nettie Anderson

UTM:

Owner address:

Tax #:

Construction Date: 1900-1904

Demolition Date:

Original Use: Home

Original Owner: William Bingham

Present Use:

Occupants:

- Single-Family
- Multi-Family
- Public
- Commercial

- Park
- Industrial
- Agricultural

- Vacant
- Religious
- Other

Building Condition:

Integrity:

- Excellent
- Good
- Deteriorated

- Site
- Ruins

- Unaltered
- Minor Alterations
- Major Alterations

Photography:

Date of Slides
Views: Front Side Rear Other

Date of Photographs
Views: Front Side Rear Other

Preliminary Evaluation:

Final Register Status:

- Significant
- Contributory
- Not Contributory
- Intrusion

- National Landmark
- District
- National Register
- Multi-Resource
- State Register
- Thematic

Research Sources:

- Abstract of Title
- Plat Records
- Plat Map
- Tax Card & Photo
- Building Permit
- Sewer Permit
- Sanborn Maps

- City Directories
- Biographical Encyclopedias
- Obituary Index
- County & City Histories
- Personal Interviews
- Newspapers
- Utah Historical Society

- LDS Church Archives
- LDS Genealogical Society
- U of U Library
- BYU Library
- LSU Library
- SLG Library
- Other

Bibliographical References:

A:Area of Significance

E:Land Use

F:Final Register Status

Architect/Builder:

Building Type/Style:

Building Materials:

Description of physical appearance & significant architectural features:

Include additions, alterations, ancillary structures, and landscaping if applicable

This home is a one and one-half story structure with a white, stucco facade. A square turret highlights the front along with a large Romanesque window. The roof of the portico in front becomes a walk-out veranda on the second floor.

Statement of Historical Significance:

- | | | | |
|--|---|--|---|
| <input type="checkbox"/> Aboriginal Americans | <input type="checkbox"/> Communication | <input type="checkbox"/> Military | <input type="checkbox"/> Religion |
| <input type="checkbox"/> Agriculture | <input type="checkbox"/> Conservation | <input type="checkbox"/> Mining | <input type="checkbox"/> Science |
| <input checked="" type="checkbox"/> Architecture | <input type="checkbox"/> Education | <input type="checkbox"/> Minority Groups | <input type="checkbox"/> Socio-Humanitarian |
| <input type="checkbox"/> The Arts | <input type="checkbox"/> Exploration/Settlement | <input type="checkbox"/> Political | <input type="checkbox"/> Transportation |
| <input type="checkbox"/> Commerce | <input type="checkbox"/> Industry | <input type="checkbox"/> Recreation | |

The age of the home is the significant aspect of this structure, expressing the eclecticism also popular at the time. The original owner, William Ingham, lived here and worked for the Utah Northern Railroad. He later became one of the originators of the West Cache Irrigation Company. He was also active in the LDS church work, serving in the Logan stake High priest Quorum.

Researcher: Michael E. Christensen

Site No. 297

Date: Sept. 12, 1978

STRUCTURE/SITE INFORMATION FORM

Street address: 61 North 1st West

Plat Bl. Lot

Name of Structure:

T. R. S.

Present Owner: Joseph Lehmborg

UTM:

Owner address:

Tax #:

Construction Date: 1880's

Demolition Date:

Original Use: Home

Original Owner: David Reese

Present Use:

Occupants:

- Single-Family
- Multi-Family
- Public
- Commercial

- Park
- Industrial
- Agricultural

- Vacant
- Religious
- Other

Building Condition:

Integrity:

- Excellent
- Good
- Deteriorated

- Site
- Ruins

- Unaltered
- Minor Alterations
- Major Alterations

Photography:

Date of Slides
Views: Front Side Rear Other

Date of Photographs
Views: Front Side Rear Other

Preliminary Evaluation:

Final Register Status:

- Significant
- Contributory
- Not Contributory
- Intrusion

- National Landmark
- National Register
- State Register
- District
- Multi-Resource
- Thematic

Research Sources:

- Abstract of Title
- Plat Records
- Plat Map
- Tax Card & Photo
- Building Permit
- Sewer Permit
- Sanborn Maps
- City Directories
- Biographical Encyclopedias
- Obituary Index
- County & City Histories
- Personal Interviews
- Newspapers
- Utah Historical Society

- LDS Church Archives
- LDS Genealogical Society
- U of U Library
- BYU Library
- USU Library
- SLC Library
- Other

Bibliographical References:

A:Area of Significance

F:Land Use

V:Register Status

Architect/Builder:

Building Type/Style:

Building Materials:

Description of physical appearance & significant architectural features:
Include additions, alterations, ancillary structures, and landscaping if applicable

This home is a one and one-half story structure originally constructed of brick but has been given a stucco finish. The home was an excellent structure with much detail, but much of it was lost in the renovations.

Statement of Historical Significance:

- | | | | |
|--|---|--|---|
| <input type="checkbox"/> Aboriginal Americans | <input type="checkbox"/> Communication | <input type="checkbox"/> Military | <input type="checkbox"/> Religion |
| <input type="checkbox"/> Agriculture | <input type="checkbox"/> Conservation | <input type="checkbox"/> Mining | <input type="checkbox"/> Science |
| <input checked="" type="checkbox"/> Architecture | <input type="checkbox"/> Education | <input type="checkbox"/> Minority Groups | <input type="checkbox"/> Socio-Humanitarian |
| <input type="checkbox"/> The Arts | <input type="checkbox"/> Exploration/Settlement | <input type="checkbox"/> Political | <input type="checkbox"/> Transportation |
| <input type="checkbox"/> Commerce | <input type="checkbox"/> Industry | <input type="checkbox"/> Recreation | |

The home, though somewhat altered, was one of the early brick homes in Logan. But, it was also the second home of David Reese, one of the early pioneers of Logan, coming with the first settlers in 1859. David Reese was also the proprietor of the Reese Opera House which was in operation before the turn of the century.

Researcher: Michael E. Christensen

Site No. 298

Date: Sept. 12, 1978

STRUCTURE/SITE INFORMATION FORM

Street address: 55 North 100 West

Plat Bl. Lot

Name of Structure:

T. R. S.

Present Owner: Joseph Lehmborg

UTM:

Owner address: Same

Tax #:

Construction Date: 1956

Demolition Date:

Original Use:

Original Owner:

Present Use:

Occupants:

- Single-Family
- Multi-Family
- Public
- Commercial

- Park
- Industrial
- Agricultural

- Vacant
- Religious
- Other

Building Condition:

Integrity:

- Excellent
- Good
- Deteriorated
- Site
- Ruins

- Unaltered
- Minor Alterations
- Major Alterations

Photography:

Date of Slides
Views: Front Side Rear Other

Date of Photographs
Views: Front Side Rear Other

Preliminary Evaluation:

Final Register Status:

- Significant
- Contributory
- Not Contributory
- Intrusion

- National Landmark
- National Register
- State Register
- District
- Multi-Resource
- Thematic

Research Sources:

- Abstract of Title
- Plat Records
- Plat Map
- Tax Card & Photo
- Building Permit
- Sewer Permit
- Sanborn Maps
- City Directories
- Biographical Encyclopedias
- Obituary Index
- County & City Histories
- Personal Interviews
- Newspapers
- Utah Historical Society

- LDS Church Archives
- LDS Genealogical Society
- U of U Library
- BYU Library
- LSU Library
- SLG Library
- Other

Bibliographical References:

Area of Significance

E:Land Use

F:Register Status

Architect/Builder:

Building Type/Style:

Building Materials:

Description of physical appearance & significant architectural features:
Include additions, alterations, ancillary structures, and landscaping if applicable

Statement of Historical Significance:

Aboriginal Americans
 Agriculture
 Architecture
 The Arts
 Commerce

Communication
 Conservation
 Education
 Exploration/Settlement
 Industry

Military
 Mining
 Minority Groups
 Political
 Recreation

Religion
 Science
 Socio-Humanitarian
 Transportation

Researcher: Michael E. Christensen

Site No. 299

Date: Sept. 12, 1978

STRUCTURE/SITE INFORMATION FORM

Street address: 43 North 1st West

Plat A Bl.13 Lot 1

Name of Structure:

T. R. S.

Present Owner: Abel Campbell

UTM:

Owner address: Same

Tax #: 06-024-0002

Construction Date: 1929 ✓

Demolition Date:

Original Use:

Original Owner:

Present Use:

Occupants:

- Single-Family
- Multi-Family
- Public
- Commercial

- Park
- Industrial
- Agricultural

- Vacant
- Religious
- Other

Building Condition:

Integrity:

- Excellent
- Good
- Deteriorated
- Site
- Ruins

- Unaltered
- Minor Alterations
- Major Alterations

Photography:

Data of Slides
Views: Front ___ Side ___ Rear ___ Other ___

Date of Photographs
Views: Front ___ Side ___ Rear ___ Other ___

Preliminary Evaluation:

Final Register Status:

- Significant
- Contributory
- Not Contributory
- Intrusion

- National Landmark
- National Register
- State Register
- District
- Multi-Resource
- Thematic

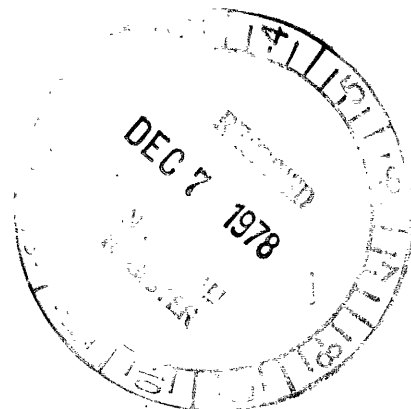
Research Sources:

- Abstract of Title
- Plat Records
- Plat Map
- Tax Card & Photo
- Building Permit
- Sewer Permit
- Sanborn Maps

- City Directories
- Biographical Encyclopedias
- Obituary Index
- County & City Histories
- Personal Interviews
- Newspapers
- Utah Historical Society

- LDS Church Archives
- LDS Genealogical Society
- U of U Library
- BYU Library
- USU Library
- SLC Library
- Other

Bibliographical References:



Architect/Builder:

Building Type/Style:

Building Materials:

Description of physical appearance & significant architectural features:

Include additions, alterations, ancillary structures, and landscaping if applicable

Statement of Historical Significance:

- Aboriginal Americans
- Agriculture
- Architecture
- The Arts
- Commerce

- Communication
- Conservation
- Education
- Exploration/Settlement
- Industry

- Military
- Mining
- Minority Groups
- Political
- Recreation

- Religion
- Science
- Socio-Humanitarian
- Transportation

Researcher: Michael E. Christensen

Site No. 300

Date: Sept. 12, 1978

STRUCTURE/SITE INFORMATION FORM

Street address: 35 North 100 West

Plat A Bl. 13 Lot

Name of Structure:

T. R. S.

Present Owner: Lenora Peterson

UTM:

Owner address: Same

Tax #:06-024-0003

Construction Date: 1900 ✓

Demolition Date:

Original Use:

Original Owner: Walter S. Lamoreaux

Present Use:

Occupants:

- Single-Family
- Multi-Family
- Public
- Commercial

- Park
- Industrial
- Agricultural

- Vacant
- Religious
- Other

Building Condition:

Integrity:

- Excellent
- Good
- Deteriorated
- Site
- Ruins

- Unaltered
- Minor Alterations
- Major Alterations

Photography:

Date of Slides
Views: Front Side Rear Other

Date of Photographs
Views: Front Side Rear Other

Preliminary Evaluation:

Final Register Status:

- Significant
- Contributory
- Not Contributory
- Intrusion

- National Landmark
- National Register
- State Register
- District
- Multi-Resource
- Thematic

Research Sources:

- Abstract of Title
- Plat Records
- Plat Map
- Tax Card & Photo
- Building Permit
- Sewer Permit
- Sanborn Maps

- City Directories
- Biographical Encyclopedias
- Obituary Index
- County & City Histories
- Personal Interviews
- Newspapers
- Utah Historical Society

- LDS Church Archives
- LDS Genealogical Society
- U of U Library
- BYU Library
- USU Library
- SLC Library
- Other

Bibliographical References:

E:Land Use
F:Register Status

Architect/Builder:

Building Type/Style:

Building Materials:

Description of physical appearance & significant architectural features:
Include additions, alterations, ancillary structures, and landscaping if applicable

This is a simple one story L-form white wood frame home.

Statement of Historical Significance:

- | | | | |
|--|---|--|---|
| <input type="checkbox"/> Aboriginal Americans | <input type="checkbox"/> Communication | <input type="checkbox"/> Military | <input type="checkbox"/> Religion |
| <input type="checkbox"/> Agriculture | <input type="checkbox"/> Conservation | <input type="checkbox"/> Mining | <input type="checkbox"/> Science |
| <input checked="" type="checkbox"/> Architecture | <input type="checkbox"/> Education | <input type="checkbox"/> Minority Groups | <input type="checkbox"/> Socio-humanitarian |
| <input type="checkbox"/> The Arts | <input type="checkbox"/> Exploration/Settlement | <input type="checkbox"/> Political | <input type="checkbox"/> Transportation |
| <input type="checkbox"/> Commerce | <input type="checkbox"/> Industry | <input type="checkbox"/> Recreation | |

The home's significance lies in it's implicity and age.

It is a typical home for a moderate family around the turn of the century in Logan. The original owner, Walter S. Lamoreaux, was a local travel agent in Logan.

Researcher: Michael E. Christensen Site No. 301
 Date: August 8, 1978

STRUCTURE/SITE INFORMATION FORM

Street address: 101 West Center Plat Bl. Lot
 Name of Structure: warehouses T. R. S.
 Present Owner: Logan Board of Education UTM:
 Owner address: Same Tax #:
 Construction Date: 1973 Demolition Date:

Original Use: Occupants:
 Present Use:
 Single-Family Park Vacant
 Multi-Family Industrial Religious
 Public Agricultural Other
 Commercial


Building Condition: Integrity:
 Excellent Site Unaltered
 Good Ruins Minor Alterations
 Deteriorated Major Alterations

Photography:
 Date of Slides Date of Photographs
 Views: Front Side Rear Other Views: Front Side Rear Other

Preliminary Evaluation: Final Register Status:
 Significant National Landmark District
 Contributory National Register Multi-Resource
 Not Contributory State Register Thematic
 Intrusion

Research Sources:
 Abstract of Title City Directories LDS Church Archives
 Plat Records Biographical Encyclopedias LDS Genealogical Society
 Plat Map Obituary Index U of U Library
 Tax Card & Photo County & City Histories BYU Library
 Building Permit Personal Interviews USU Library
 Sewer Permit Newspapers SLG Library
 Sanborn Maps Utah Historical Society Other

Bibliographical References:



A:Area of Significance

E:Land Use F:Register Status

Architect/Builder:

Building Type/Style:

Building Materials:

Description of physical appearance & significant architectural features:

Include additions, alterations, ancillary structures, and landscaping if applicable

Statement of Historical Significance:

Aboriginal Americans
 Agriculture
 Architecture
 The Arts
 Commerce

Communication
 Conservation
 Education
 Exploration/Settlement
 Industry

Military
 Mining
 Minority Groups
 Political
 Recreation

Religion
 Science
 Socio-Humanitarian
 Transportation

Researcher: Michael E. Christensen

Site No. 302

Date: August 14, 1978

STRUCTURE/SITE INFORMATION FORM

Street address: 101 West Center

Plat Bl. Lot

Name of Structure:

T. R. S.

Present Owner: Logan City Board of Education

UTM:

Owner address:

Tax #: 06-024-0034

Construction Date: 1917

Demolition Date:

Original Use: Commercial Original Owner: Union Knitting Mills

Present Use:

Occupants:

- | | | |
|--|---------------------------------------|------------------------------------|
| <input type="checkbox"/> Single-Family | <input type="checkbox"/> Park | <input type="checkbox"/> Vacant |
| <input type="checkbox"/> Multi-Family | <input type="checkbox"/> Industrial | <input type="checkbox"/> Religious |
| <input checked="" type="checkbox"/> Public | <input type="checkbox"/> Agricultural | <input type="checkbox"/> Other |
| <input type="checkbox"/> Commercial | | |

Building Condition:

Integrity:

- | | | |
|--|--------------------------------|---|
| <input type="checkbox"/> Excellent | <input type="checkbox"/> Site | <input checked="" type="checkbox"/> Unaltered |
| <input checked="" type="checkbox"/> Good | <input type="checkbox"/> Ruins | <input type="checkbox"/> Minor Alterations |
| <input type="checkbox"/> Deteriorated | | <input type="checkbox"/> Major Alterations |

Photography:

Date of Slides	Date of Photographs
Views: Front Side Rear Other	Views: Front Side Rear Other

Preliminary Evaluation:

Final Register Status:

- | | | |
|--|--|--|
| <input type="checkbox"/> Significant | <input type="checkbox"/> National Landmark | <input checked="" type="checkbox"/> District |
| <input checked="" type="checkbox"/> Contributory | <input type="checkbox"/> National Register | <input type="checkbox"/> Multi-Resource |
| <input type="checkbox"/> Not Contributory | <input type="checkbox"/> State Register | <input type="checkbox"/> Thematic |
| <input type="checkbox"/> Intrusion | | |

Research Sources:

- | | | |
|---|--|---|
| <input checked="" type="checkbox"/> Abstract of Title | <input checked="" type="checkbox"/> City Directories | <input type="checkbox"/> LDS Church Archives |
| <input type="checkbox"/> Plat Records | <input type="checkbox"/> Biographical Encyclopedias | <input type="checkbox"/> LDS Genealogical Society |
| <input type="checkbox"/> Plat Map | <input type="checkbox"/> Obituary Index | <input type="checkbox"/> U of U Library |
| <input type="checkbox"/> Tax Card & Photo | <input type="checkbox"/> County & City Histories | <input type="checkbox"/> BYU Library |
| <input type="checkbox"/> Building Permit | <input type="checkbox"/> Personal Interviews | <input type="checkbox"/> USU Library |
| <input type="checkbox"/> Sewer Permit | <input type="checkbox"/> Newspapers | <input type="checkbox"/> SLC Library |
| <input type="checkbox"/> Sanborn Maps | <input type="checkbox"/> Utah Historical Society | <input type="checkbox"/> Other |

Bibliographical References:

Ricks, Joel, The History of a Valley (Cache Valley Centennial Commission, Logan, 1956)

A:Area of Significance

E:Land Use

F:Register Status

Architect/Builder:

Building Type/Style:

Building Materials:

Description of physical appearance & significant architectural features:
Include additions, alterations, ancillary structures, and landscaping if applicable

This is a very plain, three story brick building.

Statement of Historical Significance:

- | | | | |
|---|---|--|---|
| <input type="checkbox"/> Aboriginal Americans | <input type="checkbox"/> Communication | <input type="checkbox"/> Military | <input type="checkbox"/> Religion |
| <input type="checkbox"/> Agriculture | <input type="checkbox"/> Conservation | <input type="checkbox"/> Mining | <input type="checkbox"/> Science |
| <input type="checkbox"/> Architecture | <input type="checkbox"/> Education | <input type="checkbox"/> Minority Groups | <input type="checkbox"/> Socio-Humanitarian |
| <input type="checkbox"/> The Arts | <input type="checkbox"/> Exploration/Settlement | <input type="checkbox"/> Political | <input type="checkbox"/> Transportation |
| <input checked="" type="checkbox"/> Commerce | <input checked="" type="checkbox"/> Industry | <input type="checkbox"/> Recreation | |

This building was constructed as the second home of Union Knitting Mills.
See Site No. 341 for a discussion of Union Knitting Mills.

Researcher: Michael E. Christensen

Site No. 303

Date: July 10, 1978

STRUCTURE/SITE INFORMATION FORM

Street address: 121 West Center,

Plat A Bl. 13 Lot 1

Name of Structure:

T. R. S.

Present Owner: Kenneth Baugh

UTM:

Owner address: Same

Tax #: 06-024-0001

Construction Date: circa 1900

Demolition Date:

Original Use: Residential Original Owner: George Robinson

Present Use: Occupants:

- Single-Family
- Multi-Family
- Public
- Commercial
- Park
- Industrial
- Agricultural
- Vacant
- Religious
- Other

Building Condition:

Integrity:

- Excellent
- Good
- Deteriorated
- Site
- Ruins
- Unaltered
- Minor Alterations
- Major Alterations

Photography:

Date of Slides Views: Front Side Rear Other

Date of Photographs Views: Front Side Rear Other

Preliminary Evaluation:

Final Register Status:

- Significant
- Contributory
- Not Contributory
- Intrusion
- National Landmark
- National Register
- State Register
- District
- Multi-Resource
- Thematic

Research Sources:

- Abstract of Title
- Plat Records
- Plat Map
- Tax Card & Photo
- Building Permit
- Sewer Permit
- Sanborn Maps
- City Directories
- Biographical Encyclopedias
- Obituary Index
- County & City Histories
- Personal Interviews
- Newspapers
- Utah Historical Society
- LDS Church Archives
- LDS Genealogical Society
- U of U Library
- BYU Library
- USU Library
- SLIC Library
- Other

Bibliographical References:

A:Area of Significance

E:Land Use

F:Register Status

Architect/Builder:

Building Type/Style:

Building Materials:

Description of physical appearance & significant architectural features:
Include additions, alterations, ancillary structures, and landscaping if applicable

This one and one-half story Victorian home has a stucco facade. The windows are crowned with brick segmentation, and the gables have detailing giving the variety to the home so common with this style.

Statement of Historical Significance:

- | | | | |
|--|---|--|---|
| <input type="checkbox"/> Aboriginal Americans | <input type="checkbox"/> Communication | <input type="checkbox"/> Military | <input type="checkbox"/> Religion |
| <input type="checkbox"/> Agriculture | <input type="checkbox"/> Conservation | <input type="checkbox"/> Mining | <input type="checkbox"/> Science |
| <input checked="" type="checkbox"/> Architecture | <input type="checkbox"/> Education | <input type="checkbox"/> Minority Groups | <input type="checkbox"/> Socio-Humanitarian |
| <input type="checkbox"/> The Arts | <input type="checkbox"/> Exploration/Settlement | <input type="checkbox"/> Political | <input type="checkbox"/> Transportation |
| <input type="checkbox"/> Commerce | <input type="checkbox"/> Industry | <input type="checkbox"/> Recreation | |

The age of this home is the major significance. George Robinson was the original owner; however, little is known about him.

Researcher: Michael E. Christensen

Site No. 304

Date: Sept. 12, 1978

STRUCTURE/SITE INFORMATION FORM

Street address: 131 West Center

Plat A Bl. 13 Lot 2

Name of Structure:

T. R. S.

Present Owner: Kenneth Baugh

UTM:

Owner address: 1458 North 1800 East

Tax #: 06-024-0004

Construction Date: circa 1905

Demolition Date:

Original Use:

Original Owner:

Samuel Smith

Present Use:

Occupants:

- Single-Family
- Multi-Family
- Public
- Commercial

- Park
- Industrial
- Agricultural

- Vacant
- Religious
- Other

Building Condition:

Integrity:

- Excellent
- Good
- Deteriorated
- Site
- Ruins

- Unaltered
- Minor Alterations
- Major Alterations

Photography:

Date of Slides
Views: Front Side Rear Other

Date of Photographs
Views: Front Side Rear Other

Preliminary Evaluation:

Final Register Status:

- Significant
- Contributory
- Not Contributory
- Intrusion

- National Landmark
- National Register
- State Register
- District
- Multi-Resource
- Thematic

Research Sources:

- Abstract of Title
- Plat Records
- Plat Map
- Tax Card & Photo
- Building Permit
- Sewer Permit
- Sanborn Maps
- City Directories
- Biographical Encyclopedias
- Obituary Index
- County & City Histories
- Personal Interviews
- Newspapers
- Utah Historical Society
- LDS Church Archives
- LDS Genealogical Society
- U of U Library
- BYU Library
- USU Library
- SLC Library
- Other

Bibliographical References:

A:Area of Significance

F:Land Use

F:Register Status

Architect/Builder:

Building Type/Style:

Building Materials:

Description of physical appearance & significant architectural features:
Include additions, alterations, ancillary structures, and landscaping if applicable

This is a bungalow with a stucco front and a slightly spanish front porch.

Statement of Historical Significance:

- | | | | |
|--|---|--|---|
| <input type="checkbox"/> Aboriginal Americans | <input type="checkbox"/> Communication | <input type="checkbox"/> Military | <input type="checkbox"/> Religion |
| <input type="checkbox"/> Agriculture | <input type="checkbox"/> Conservation | <input type="checkbox"/> Mining | <input type="checkbox"/> Science |
| <input checked="" type="checkbox"/> Architecture | <input type="checkbox"/> Education | <input type="checkbox"/> Minority Groups | <input type="checkbox"/> Socio-Humanitarian |
| <input type="checkbox"/> The Arts | <input type="checkbox"/> Exploration/Settlement | <input type="checkbox"/> Political | <input type="checkbox"/> Transportation |
| <input type="checkbox"/> Commerce | <input type="checkbox"/> Industry | <input type="checkbox"/> Recreation | |

The 1904 City Directory lists this address as the residence of David and Kathryn Thatcher Thomas. David Thomas was the secretary-treasurer and manager of the Thatcher Milling and Elevator Company. The Thomas' resided here until 1911 when they evidently built a house next door and lived there.

Researcher: Michael E. Christensen

Site No. 305

Date: Sept. 12, 1978

STRUCTURE/SITE INFORMATION FORM

Street address: 139 West Center

Plat Bl. Lot

Name of Structure:

T. R. S.

Present Owner: Robert Michael Harris

UTM:

Owner address: Same

Tax #:

Construction Date: 1907

Demolition Date:

Original Use: Home

Original Owner: David Thomas and wife Kathy

Present Use:

Occupants: Thatcher

- Single-Family
- Multi-Family
- Public
- Commercial

- Park
- Industrial
- Agricultural

- Vacant
- Religious
- Other

Building Condition:

- Excellent
- Good
- Deteriorated
- Site
- Ruins

Integrity:

- Unaltered
- Minor Alterations
- Major Alterations

Photography:

Date of Slides
Views: Front Side Rear Other

Date of Photographs
Views: Front Side Rear Other

Preliminary Evaluation:

- Significant
- Contributory
- Not Contributory
- Intrusion

Final Register Status:


- National Landmark
- National Register
- State Register
- District
- Multi-Resource
- Thematic

Research Sources:

- Abstract of Title
- Plat Records
- Plat Map
- Tax Card & Photo
- Building Permit
- Sewer Permit
- Sanborn Maps
- City Directories
- Biographical Encyclopedias
- Obituary Index
- County & City Histories
- Personal Interviews
- Newspapers
- Utah Historical Society

- LDS Church Archives
- LDS Genealogical Society
- U of U Library
- BYU Library
- USU Library
- SLG Library
- Other

Bibliographical References:



Architect/Builder:

Building Type/Style:

Building Materials:

Description of physical appearance & significant architectural features:

Include additions, alterations, ancillary structures, and landscaping if applicable

This large home is two-and-a-half stories which had been restored and is now in excellent condition. The style is a simple box with prominent prairie style embellishments. There is a large portico covered by a low pitched roof and large square columns. The first floor is all brick while the second floor is stucco. The front door is situated in a bay. The larger straight-topped windows on each side of the bay window are very prairie in that they sit on and are crowned with sandstone.

On the east facade is a large square bay window. The third floor is made of large gable dormors accented by white wood strips. Ends of the large gables are bracketed.

Statement of Historical Significance:

- | | | | |
|--|---|--|---|
| <input type="checkbox"/> Aboriginal Americans | <input type="checkbox"/> Communication | <input type="checkbox"/> Military | <input type="checkbox"/> Religion |
| <input type="checkbox"/> Agriculture | <input type="checkbox"/> Conservation | <input type="checkbox"/> Mining | <input type="checkbox"/> Science |
| <input checked="" type="checkbox"/> Architecture | <input type="checkbox"/> Education | <input type="checkbox"/> Minority Groups | <input type="checkbox"/> Socio-Humanitarian |
| <input type="checkbox"/> The Arts | <input type="checkbox"/> Exploration/Settlement | <input type="checkbox"/> Political | <input type="checkbox"/> Transportation |
| <input checked="" type="checkbox"/> Commerce | <input type="checkbox"/> Industry | <input type="checkbox"/> Recreation | |

The home's significance lies in it's architecture and date of construction. The original owner of this house, David Thomas, was a prominent businessman in Cache Valley during the early 1900's. For many years he was manager of Thatcher Milling and Elevator Co. Later he served as director of the Cache Knitting works. He was married to Katherine Thatcher, the daughter of George W. Thatcher. Until his death on June 23, 1934 he was chairman of the Cache Reemployment Service.

Researcher: Michael E. Christensen

Site No. 306

Date: Sept. 12, 1978

STRUCTURE/SITE INFORMATION FORM

Street address: 143 West Center

Plat Bl. Lot

Name of Structure:

T. R. S.

Present Owner: Alvin Harris

UTM:

Owner address: Same

Tax #:

Construction Date: circa 1870

Demolition Date:

Original Use: Home

Original Owner: Jacob West
Occupants:

Present Use:

- Single-Family
- Multi-Family
- Public
- Commercial
- Park
- Industrial
- Agricultural
- Vacant
- Religious
- Other

Building Condition:

- Excellent
- Good
- Deteriorated
- Site
- Ruins

Integrity:

- Unaltered
- Minor Alterations
- Major Alterations

Photography:

Date of Slides
Views: Front Side Rear Other

Date of Photographs
Views: Front Side Rear Other

Preliminary Evaluation:

- Significant
- Contributory
- Not Contributory
- Intrusion

Final Register Status:

- National Landmark
- National Register
- State Register
- District
- Multi-Resource
- Thematic

Research Sources:

- Abstract of Title
- Plat Records
- Plat Map
- Tax Card & Photo
- Building Permit
- Sewer Permit
- Sanborn Maps
- City Directories
- Biographical Encyclopedias
- Obituary Index
- County & City Histories
- Personal Interviews
- Newspapers
- Utah Historical Society
- LDS Church Archives
- LDS Genealogical Society
- U of U Library
- BYU Library
- USU Library
- SLG Library
- Other

Bibliographical References:

1888-89 Logan City Directory (Lorenzo Stenhouse, Publisher)

A:Area of Significance

E:Land Use

F:Register Status

Architect/Builder:

Building Type/Style:

Building Materials:

Description of physical appearance & significant architectural features:

Include additions, alterations, ancillary structures, and landscaping if applicable

This white frame wood home is very well preserved and is of an I form pattern with the three wall dormers making it a two story home. This vernacular home was built in the 1870's and is fronted by a portico which is supported by four columns (unfluted) with doric capitals and a plain entablature. The middle wall dormer encases a door which opens onto the portico while the outside two dormers enframe the two large windows. The home is plain and simple and an excellent example of the vernacular architecture of the early settlement days of the area. The only visible alterations to the exterior are minor; the windows now have aluminum storm coverings along with the doors. The porch may also have been added later, though not so much later that it is out of character.

Statement of Historical Significance:

- | | | | |
|--|---|--|---|
| <input type="checkbox"/> Aboriginal Americans | <input type="checkbox"/> Communication | <input type="checkbox"/> Military | <input type="checkbox"/> Religion |
| <input type="checkbox"/> Agriculture | <input type="checkbox"/> Conservation | <input type="checkbox"/> Mining | <input type="checkbox"/> Science |
| <input checked="" type="checkbox"/> Architecture | <input type="checkbox"/> Education | <input type="checkbox"/> Minority Groups | <input type="checkbox"/> Socio-Humanitarian |
| <input type="checkbox"/> The Arts | <input type="checkbox"/> Exploration/Settlement | <input type="checkbox"/> Political | <input type="checkbox"/> Transportation |
| <input type="checkbox"/> Commerce | <input type="checkbox"/> Industry | <input type="checkbox"/> Recreation | |

The home is a significant contribution to the district because of its age and architecture.

Researcher: Michael E. Christensen

Site No. 307

Date: Sept. 12, 1978

STRUCTURE/SITE INFORMATION FORM

Street address: 163 West Center

Plat A Bl. 13 Lot 7

Name of Structure:

T. R. S.

Present Owner: Alvin Harris

UTM:

Owner address: 143 West Center

Tax #: 06-024-0027

Construction Date: 1947

Demolition Date:

Original Use:

Original Owner:

Present Use:

Occupants:

- Single-Family
- Multi-Family
- Public
- Commercial

- Park
- Industrial
- Agricultural

- Vacant
- Religious
- Other

Building Condition:

Integrity:

- Excellent
- Good
- Deteriorated
- Site
- Ruins

- Unaltered
- Minor Alterations
- Major Alterations

Photography:

Date of Slides
Views: Front Side Rear Other

Date of Photographs
Views: Front Side Rear Other

Preliminary Evaluation:

Final Register Status:

- Significant
- Contributory
- Not Contributory
- Intrusion

- National Landmark
- National Register
- State Register
- District
- Multi-Resource
- Thematic

Research Sources:

- Abstract of Title
- Plat Records
- Plat Map
- Tax Card & Photos
- Building Permit
- Sewer Permit
- Sanborn Maps
- City Directories
- Biographical Encyclopedias
- Obituary Index
- County & City Histories
- Personal Interviews
- Newspapers
- Utah Historical Society
- LDS Church Archives
- LDS Genealogical Society
- U of U Library
- BYU Library
- USU Library
- SLG Library
- Other

Bibliographical References:

Area of Significance

Final Use

Final Register Status

Architect/Builder:

Building Type/Style:

Building Materials:

Description of physical appearance & significant architectural features:

Include additions, alterations, ancillary structures, and landscaping if applicable

Statement of Historical Significance:

- Aboriginal Americans
- Agriculture
- Architecture
- The Arts
- Commerce

- Communication
- Conservation
- Education
- Exploration/Settlement
- Industry

- Military
- Mining
- Minority Groups
- Political
- Recreation

- Religion
- Science
- Socio-Humanitarian
- Transportation

Researcher: Michael E. Christensen

Site No. 308

Date: July 11, 1978

STRUCTURE/SITE INFORMATION FORM

Street address: 33 Fannesbeck Avenue

Plat A Bl. 13Lot

Name of Structure:

T. R. S.

Present Owner: Reynold Noble

UTM:

Owner address: c/o J. P. Risk, 33 Fannesbeck Avenue

Tax #: 06-0024-0008

Construction Date: 1934

Demolition Date:

Original Use:

Present Use:

Occupants:

- Single-Family
- Multi-Family
- Public
- Commercial
- Park
- Industrial
- Agricultural
- Vacant
- Religious
- Other

Building Condition:

Integrity:

- Excellent
- Good
- Deteriorated
- Site
- Ruins
- Unaltered
- Minor Alterations
- Major Alterations

Photography:

Date of Slides Views: Front Side Rear Other

Date of Photographs Views: Front Side Rear Other

Preliminary Evaluation:

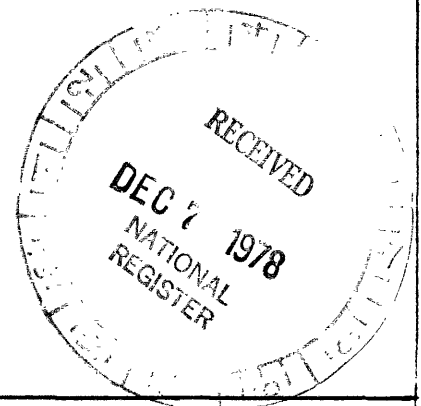
Final Register Status:

- Significant
- Contributory
- Not Contributory
- Intrusion
- National Landmark
- National Register
- State Register
- District
- Multi-Resource
- Thematic

Research Sources:

- Abstract of Title
- Plat Records
- Plat Map
- Tax Card & Photo
- Building Permit
- Sewer Permit
- Sanborn Maps
- City Directories
- Biographical Encyclopedias
- Obituary Index
- County & City Histories
- Personal Interviews
- Newspapers
- Utah Historical Society
- LDS Church Archives
- LDS Genealogical Society
- U of U Library
- BYU Library
- USU Library
- SLC Library
- Other

Bibliographical References:



A: Area of Significance

E: Land Use

F: Register Status

Architect/Builder:

Building Type/Style:

Building Materials:

Description of physical appearance & significant architectural features:
Include additions, alterations, ancillary structures, and landscaping if applicable

Statement of Historical Significance:

- | | | | |
|---|---|--|---|
| <input type="checkbox"/> Aboriginal Americans | <input type="checkbox"/> Communication | <input type="checkbox"/> Military | <input type="checkbox"/> Religion |
| <input type="checkbox"/> Agriculture | <input type="checkbox"/> Conservation | <input type="checkbox"/> Mining | <input type="checkbox"/> Science |
| <input type="checkbox"/> Architecture | <input type="checkbox"/> Education | <input type="checkbox"/> Minority Groups | <input type="checkbox"/> Socio-Humanitarian |
| <input type="checkbox"/> The Arts | <input type="checkbox"/> Exploration/Settlement | <input type="checkbox"/> Political | <input type="checkbox"/> Transportation |
| <input type="checkbox"/> Commerce | <input type="checkbox"/> Industry | <input type="checkbox"/> Recreation | |

Researcher: Michael E. Christensen

Site No. ~~286~~ 309

Date: July 11, 1978

STRUCTURE/SITE INFORMATION FORM

Street address: 37 Fannesbeck Avenue

Plat A Bl. 13 Lot 3

Name of Structure:

T. R. S.

Present Owner: Alvin Harris

UTM:

Owner address: 143 West Center ✓

Tax #: 06-024-0010

Construction Date: 1934

Demolition Date:

Original Use:

Present Use:

Occupants:

- | | | |
|--|---------------------------------------|------------------------------------|
| <input type="checkbox"/> Single-Family | <input type="checkbox"/> Park | <input type="checkbox"/> Vacant |
| <input type="checkbox"/> Multi-Family | <input type="checkbox"/> Industrial | <input type="checkbox"/> Religious |
| <input type="checkbox"/> Public | <input type="checkbox"/> Agricultural | <input type="checkbox"/> Other |
| <input type="checkbox"/> Commercial | | |

Building Condition:

Integrity:

- | | | |
|---------------------------------------|--------------------------------|--|
| <input type="checkbox"/> Excellent | <input type="checkbox"/> Site | <input type="checkbox"/> Unaltered |
| <input type="checkbox"/> Good | <input type="checkbox"/> Ruins | <input type="checkbox"/> Minor Alterations |
| <input type="checkbox"/> Deteriorated | | <input type="checkbox"/> Major Alterations |

Photography:

Date of Slides
Views: Front ___ Side ___ Rear ___ Other ___

Date of Photographs
Views: Front ___ Side ___ Rear ___ Other ___

Preliminary Evaluation:

Final Register Status:

- | | | |
|--|--|--|
| <input type="checkbox"/> Significant | <input type="checkbox"/> National Landmark | <input checked="" type="checkbox"/> District |
| <input type="checkbox"/> Contributory | <input type="checkbox"/> National Register | <input type="checkbox"/> Multi-Resource |
| <input checked="" type="checkbox"/> Not Contributory | <input type="checkbox"/> State Register | <input type="checkbox"/> Thematic |
| <input type="checkbox"/> Intrusion | | |

Research Sources:

- | | | |
|--|---|---|
| <input type="checkbox"/> Abstract of Title | <input type="checkbox"/> City Directories | <input type="checkbox"/> LDS Church Archives |
| <input type="checkbox"/> Plat Records | <input type="checkbox"/> Biographical Encyclopedias | <input type="checkbox"/> LDS Genealogical Society |
| <input type="checkbox"/> Plat Map | <input type="checkbox"/> Obituary Index | <input type="checkbox"/> U of U Library |
| <input type="checkbox"/> Tax Card & Photo | <input type="checkbox"/> County & City Histories | <input type="checkbox"/> BYU Library |
| <input type="checkbox"/> Building Permit | <input type="checkbox"/> Personal Interviews | <input type="checkbox"/> USU Library |
| <input type="checkbox"/> Sewer Permit | <input type="checkbox"/> Newspapers | <input type="checkbox"/> SLG Library |
| <input type="checkbox"/> Sanborn Maps | <input type="checkbox"/> Utah Historical Society | <input type="checkbox"/> Other |

Bibliographical References:

A:Area of Significance

E:Land Use

F:Register Status

Architect/Builder:

Building Type/Style:

Building Materials:

Description of physical appearance & significant architectural features:
Include additions, alterations, ancillary structures, and landscaping if applicable

Statement of Historical Significance:

- Aboriginal Americans
- Agriculture
- Architecture
- The Arts
- Commerce

- Communication
- Conservation
- Education
- Exploration/Settlement
- Industry

- Military
- Mining
- Minority Groups
- Political
- Recreation

- Religion
- Science
- Socio-Humanitarian
- Transportation

Researcher: Michael E. Christensen

Site No. 310

Date: July 11, 1978

STRUCTURE/SITE INFORMATION FORM

Street address: 45 Fannesbeck Avenue

Plat A Bl. 13 Lot 3

Name of Structure:

T. R. S.

Present Owner: Fred Denson

UTM:

Owner address: Same

Tax #: 06-024-0009

Construction Date: 1915

Demolition Date:

Original Use:

Present Use:

Occupants:

- Single-Family
- Multi-Family
- Public
- Commercial

- Park
- Industrial
- Agricultural

- Vacant
- Religious
- Other

Building Condition:

Integrity:

- Excellent
- Good
- Deteriorated
- Site
- Ruins

- Unaltered
- Minor Alterations
- Major Alterations

Photography:

Date of Slides
Views: Front Side Rear Other

Date of Photographs
Views: Front Side Rear Other

Preliminary Evaluation:

Final Register Status:

- Significant
- Contributory
- Not Contributory
- Intrusion

- National Landmark
- National Register
- State Register
- District
- Multi-Resource
- Thematic

Research Sources:

- Abstract of Title
- Plat Records
- Plat Map
- Tax Card & Photo
- Building Permit
- Sewer Permit
- Sanborn Maps

- City Directories
- Biographical Encyclopedias
- Obituary Index
- County & City Histories
- Personal Interviews
- Newspapers
- Utah Historical Society

- LDS Church Archives
- LDS Genealogical Society
- U of U Library
- BYU Library
- USU Library
- SLC Library
- Other

Bibliographical References:

A:Area of Significance

E:Land Use

F:Register Status

Architect/Builder:

Building Type/Style:

Building Materials:

Description of physical appearance & significant architectural features:
Include additions, alterations, ancillary structures, and landscaping if applicable

Statement of Historical Significance:

Aboriginal Americans
 Agriculture
 Architecture
 The Arts
 Commerce

Communication
 Conservation
 Education
 Exploration/Settlement
 Industry

Military
 Mining
 Minority Groups
 Political
 Recreation

Religion
 Science
 Socio-Humanitarian
 Transportation

Researcher: Michael E. Christensen

Site No. 311

Date: Sept. 12, 1978

STRUCTURE/SITE INFORMATION FORM

Street address: 161 West Center

Plat A Bl. 13 Lot. 3

Name of Structure:

T. R. S.

Present Owner: Noble Nielsen

UTM:

Owner address: Same

Tax #: 06-024-0011

Construction Date: 1890's

Demolition Date:

Original Use: Home

Original Owner: Jane K. Carpenter

Present Use:

Occupants:

- Single-Family
- Multi-Family
- Public
- Commercial

- Park
- Industrial
- Agricultural

- Vacant
- Religious
- Other

Building Condition:

Integrity:

- Excellent
- Good
- Deteriorated
- Site
- Ruins

- Unaltered
- Minor Alterations
- Major Alterations

Photography:

Date of Slides Views: Front Side Rear Other

Date of Photographs Views: Front Side Rear Other

Preliminary Evaluation:

Final Register Status:

- Significant
- Contributory
- Not Contributory
- Intrusion

- National Landmark
- National Register
- State Register
- District
- Multi-Resource
- Thematic

Research Sources:

- Abstract of Title
- Plat Records
- Plat Map
- Tax Card & Photo
- Building Permit
- Sewer Permit
- Sanborn Maps

- City Directories
- Biographical Encyclopedias
- Obituary Index
- County & City Histories
- Personal Interviews
- Newspapers
- Utah Historical Society

- LDS Church Archives
- LDS Genealogical Society
- U of U Library
- BYU Library
- USU Library
- SLIC Library
- Other

Bibliographical References:



A: Area of Significance

E: Land Use

F: Register Status

Architect/Builder:

Building Type/Style:

Building Materials:

Description of physical appearance & significant architectural features:

Include additions, alterations, ancillary structures, and landscaping if applicable

This one and one-half story home is Victorian in style. It has had some additions since its original construction.

Statement of Historical Significance:

- | | | | |
|--|---|--|---|
| <input type="checkbox"/> Aboriginal Americans | <input type="checkbox"/> Communication | <input type="checkbox"/> Military | <input type="checkbox"/> Religion |
| <input type="checkbox"/> Agriculture | <input type="checkbox"/> Conservation | <input type="checkbox"/> Mining | <input type="checkbox"/> Science |
| <input checked="" type="checkbox"/> Architecture | <input type="checkbox"/> Education | <input type="checkbox"/> Minority Groups | <input type="checkbox"/> Socio-Humanitarian |
| <input type="checkbox"/> The Arts | <input type="checkbox"/> Exploration/Settlement | <input type="checkbox"/> Political | <input type="checkbox"/> Transportation |
| <input type="checkbox"/> Commerce | <input type="checkbox"/> Industry | <input type="checkbox"/> Recreation | |

The home is significant because of its style and age. The original owner, Jane K. Carpenter, was a pioneer resident of Logan.

Researcher: Michael E. Christensen

Site No. 312

Date: Sept. 12, 1978

STRUCTURE/SITE INFORMATION FORM

Street address: 165 West Center.

Plat A Bl. 13 Lot 3

Name of Structure:

T. R. S.

Present Owner: Johnny Griffin

UTM:

Owner address: Same

Tax #06-024-0012

Construction Date: 1913 ✓

Demolition Date:

Original Use:

Original Owner:

Present Use:

Occupants:

- Single-Family
- Multi-Family
- Public
- Commercial

- Park
- Industrial
- Agricultural

- Vacant
- Religious
- Other

Building Condition:

Integrity:

- Excellent
- Good
- Deteriorated

- Site
- Ruins

- Unaltered
- Minor Alterations
- Major Alterations

Photography:

Date of Slides
Views: Front Side Rear Other

Date of Photographs
Views: Front Side Rear Other

Preliminary Evaluation:

Final Register Status:

- Significant
- Contributory
- Not Contributory
- Intrusion

- National Landmark
- National Register
- State Register
- District
- Multi-Resource
- Thematic

Research Sources:

- Abstract of Title
- Plat Records
- Plat Map
- Tax Card & Photo
- Building Permit
- Sewer Permit
- Sanborn Maps
- City Directories
- Biographical Encyclopedias
- Obituary Index
- County & City Histories
- Personal Interviews
- Newspapers
- Utah Historical Society

- LDS Church Archives
- LDS Genealogical Society
- U of U Library
- BYU Library
- USU Library
- SIC Library
- Other

Bibliographical References:

Area of Significance

E:Land Use

F:Register Status

Architect/Builder:

Building Type/Style:

Building Materials:

Description of physical appearance & significant architectural features:
Include additions, alterations, ancillary structures, and landscaping if applicable

This one story brick bungalow is in the style of western stick and is free of embellishments.

Statement of Historical Significance:

- | | | | |
|--|---|--|---|
| <input type="checkbox"/> Aboriginal Americans | <input type="checkbox"/> Communication | <input type="checkbox"/> Military | <input type="checkbox"/> Religion |
| <input type="checkbox"/> Agriculture | <input type="checkbox"/> Conservation | <input type="checkbox"/> Mining | <input type="checkbox"/> Science |
| <input checked="" type="checkbox"/> Architecture | <input type="checkbox"/> Education | <input type="checkbox"/> Minority Groups | <input type="checkbox"/> Socio-Humanitarian |
| <input type="checkbox"/> The Arts | <input type="checkbox"/> Exploration/Settlement | <input type="checkbox"/> Political | <input type="checkbox"/> Transportation |
| <input type="checkbox"/> Commerce | <input type="checkbox"/> Industry | <input type="checkbox"/> Recreation | |

The home is significant because of its style and age.
We are unable to find the original owner of this structure.

Researcher: Michael E. Christensen

Site No. 313

Date: Sept. 12, 1978

STRUCTURE/SITE INFORMATION FORM

Street address: 185 West Center

Plat B113 Lot 4

Name of Structure:

T. R. S.

Present Owner: Connie Sorensen

UTM:

Owner address: c/o Leo C. Earl
Same

Tax #: 06-024-0013

Construction Date: 1948

Demolition Date:

Original Use:

Original Owner:

Present Use:

Occupants:

- Single-Family
- Multi-Family
- Public
- Commercial

- Park
- Industrial
- Agricultural

- Vacant
- Religious
- Other

Building Condition:

Integrity:

- Excellent
- Good
- Deteriorated
- Site
- Ruins

- Unaltered
- Minor Alterations
- Major Alterations

Photography:

Date of Slides
Views: Front Side Rear Other

Date of Photographs
Views: Front Side Rear Other

Preliminary Evaluation:

Final Register Status:

- Significant
- Contributory
- Not Contributory
- Intrusion

- National Landmark
- National Register
- State Register
- District
- Multi-Resource
- Thematic

Research Sources:

- Abstract of Title
- Plat Records
- Plat Map
- Tax Card & Photo
- Building Permit
- Sewer Permit
- Sanborn Maps

- City Directories
- Biographical Encyclopedias
- Obituary Index
- County & City Histories
- Personal Interviews
- Newspapers
- Utah Historical Society

- LDS Church Archives
- LDS Genealogical Society
- U of U Library
- BYU Library
- LSU Library
- SLC Library
- Other

Bibliographical References:

A:Area of Significance

E:Land Use

F:Register Status

Architect/Builder:

Building Type/Style:

Building Materials:

Description of physical appearance & significant architectural features:
Include additions, alterations, ancillary structures, and landscaping if applicable

Statement of Historical Significance:

- | | | | |
|---|---|--|---|
| <input type="checkbox"/> Aboriginal Americans | <input type="checkbox"/> Communication | <input type="checkbox"/> Military | <input type="checkbox"/> Religion |
| <input type="checkbox"/> Agriculture | <input type="checkbox"/> Conservation | <input type="checkbox"/> Mining | <input type="checkbox"/> Science |
| <input type="checkbox"/> Architecture | <input type="checkbox"/> Education | <input type="checkbox"/> Minority Groups | <input type="checkbox"/> Socio-Humanitarian |
| <input type="checkbox"/> The Arts | <input type="checkbox"/> Exploration/Settlement | <input type="checkbox"/> Political | <input type="checkbox"/> Transportation |
| <input type="checkbox"/> Commerce | <input type="checkbox"/> Industry | <input type="checkbox"/> Recreation | |

Researcher: Michael E. Christensen

Site No. 314

Date: Sept. 12, 1978

STRUCTURE/SITE INFORMATION FORM

Street address: 191 West Center

Plat A Bl. 13 Lot 4

Name of Structure:

T. R. S.

Present Owner: Mabel Hutchison

UTM:

Owner address: Same

Tax #: 06-024-0016

Construction Date: 1938

Demolition Date:

Original Use:

Original Owner:

Present Use:

Occupants:

- Single-Family
- Multi-Family
- Public
- Commercial

- Park
- Industrial
- Agricultural

- Vacant
- Religious
- Other

Building Condition:

Integrity:

- Excellent
- Good
- Deteriorated

- Site
- Ruins

- Unaltered
- Minor Alterations
- Major Alterations

Photography:

Date of Slides
Views: Front Side Rear Other

Date of Photographs
Views: Front Side Rear Other

Preliminary Evaluation:

Final Register Status:

- Significant
- Contributory
- Not Contributory
- Intrusion

- National Landmark
- National Register
- State Register
- District
- Multi-Resource
- Thematic

Research Sources:

- Abstract of Title
- Plat Records
- Plat Map
- Tax Card & Photo
- Building Permit
- Sewer Permit
- Sanborn Maps

- City Directories
- Biographical Encyclopedias
- Obituary Index
- County & City Histories
- Personal Interviews
- Newspapers
- Utah Historical Society

- LDS Church Archives
- LDS Genealogical Society
- U of U Library
- BYU Library
- USU Library
- SLC Library
- Other

Bibliographical References:

A:Area of Significance

E:Land Use

F:Register Status

Architect/Builder:

Building Type/Style:

Building Materials:

Description of physical appearance & significant architectural features:
Include additions, alterations, ancillary structures, and landscaping if applicable

Statement of Historical Significance:

Aboriginal Americans
 Agriculture
 Architecture
 The Arts
 Commerce

Communication
 Conservation
 Education
 Exploration/Settlement
 Industry

Military
 Mining
 Minority Groups
 Political
 Recreation

Religion
 Science
 Socio-Humanitarian
 Transportation

Researcher: Michael E. Christensen

Site No. 315

Date: Sept. 12, 1978

STRUCTURE/SITE INFORMATION FORM

Street address: 38 North 300 West

Plat Bl. Lot

Name of Structure:

T. R. S.

Present Owner: Robert and Edna Phillips

UTM:

Owner address:

Tax #:

Construction Date: 1909

Demolition Date:

Original Use: Home

Original Owner: William J. Dowdle

Present Use:

Occupants:

- Single-Family
- Multi-Family
- Public
- Commercial

- Park
- Industrial
- Agricultural

- Vacant
- Religious
- Other

Building Condition:

Integrity:

- Excellent
- Good
- Deteriorated
- Site
- Ruins

- Unaltered
- Minor Alterations
- Major Alterations

Photography:

Date of Slides
Views: Front Side Rear Other

Date of Photographs
Views: Front Side Rear Other

Preliminary Evaluation:

Final Register Status:

- Significant
- Contributory
- Not Contributory
- Intrusion

- National Landmark
- National Register
- State Register
- District
- Multi-Resource
- Thematic

Research Sources:


- Abstract of Title
- Plat Records
- Plat Map
- Tax Card & Photo
- Building Permit
- Sewer Permit
- Sanborn Maps

- City Directories
- Biographical Encyclopedias
- Obituary Index
- County & City Histories
- Personal Interviews
- Newspapers
- Utah Historical Society

- LDS Church Archives
- LDS Genealogical Society
- U of U Library
- BYU Library
- LSU Library
- SLU Library
- Other

Bibliographical References:

Cache County Assessor's Rolls



Architect/Builder:

Building Type/Style:

Building Materials:

Description of physical appearance & significant architectural features:

Include additions, alterations, ancillary structures, and landscaping if applicable

This bungalow is a one-and-a-half story white wood frame house with a large front portico and unfluted columns.

Statement of Historical Significance:

- | | | | |
|--|---|--|---|
| <input type="checkbox"/> Aboriginal Americans | <input type="checkbox"/> Communication | <input type="checkbox"/> Military | <input type="checkbox"/> Religion |
| <input type="checkbox"/> Agriculture | <input type="checkbox"/> Conservation | <input type="checkbox"/> Mining | <input type="checkbox"/> Science |
| <input checked="" type="checkbox"/> Architecture | <input type="checkbox"/> Education | <input type="checkbox"/> Minority Groups | <input type="checkbox"/> Socio-Humanitarian |
| <input type="checkbox"/> The Arts | <input type="checkbox"/> Exploration/Settlement | <input type="checkbox"/> Political | <input type="checkbox"/> Transportation |
| <input type="checkbox"/> Commerce | <input type="checkbox"/> Industry | <input type="checkbox"/> Recreation | |

The home is significant because it's more modern style emphasizes the transition period from the earlier period. Mr. Dowdle, the original owner, was a carpenter.

Researcher: Michael E. Christensen

Site No. 316

Date: Sept. 12, 1978

STRUCTURE/SITE INFORMATION FORM

Street address: 44 North 300 West

Plat Bl. Lot

Name of Structure:

T. R. S.

Present Owner: Hortense E. Nelson

UTM:

Owner address: Same

Tax #:

Construction Date: 1935 ✓

Demolition Date:

Original Use:

Original Owner:

Present Use:

Occupants:

- Single-Family
- Multi-Family
- Public
- Commercial

- Park
- Industrial
- Agricultural

- Vacant
- Religious
- Other

Building Condition:

Integrity:

- Excellent
- Good
- Deteriorated
- Site
- Ruins

- Unaltered
- Minor Alterations
- Major Alterations

Photography:

Date of Slides
Views: Front Side Rear Other

Date of Photographs
Views: Front Side Rear Other

Preliminary Evaluation:

Final Register Status:

- Significant
- Contributory
- Not Contributory
- Intrusion

- National Landmark
- National Register
- State Register
- District
- Multi-Resource
- Thematic

Research Sources:

- Abstract of Title
- Plat Records
- Plat Map
- Tax Card & Photo
- Building Permit
- Sewer Permit
- Sanborn Maps

- City Directories
- Biographical Encyclopedias
- Obituary Index
- County & City Histories
- Personal Interviews
- Newspapers
- Utah Historical Society

- LDS Church Archives
- LDS Genealogical Society
- U of U Library
- BYU Library
- USU Library
- SLC Library
- Other

Bibliographical References:

Cache County Assessor's Records

A:Area of Significance

E:Land Use

F:Register Status

Architect/Builder:

Building Type/Style:

Building Materials:

Description of physical appearance & significant architectural features:

Include additions, alterations, ancillary structures, and landscaping if applicable

This English cottage is the latest style in the district. It has a high pitched roof typical of this style. The facade is stucco and the home is one story.

Statement of Historical Significance:

- | | | | |
|--|---|--|---|
| <input type="checkbox"/> Aboriginal Americans | <input type="checkbox"/> Communication | <input type="checkbox"/> Military | <input type="checkbox"/> Religion |
| <input type="checkbox"/> Agriculture | <input type="checkbox"/> Conservation | <input type="checkbox"/> Mining | <input type="checkbox"/> Science |
| <input checked="" type="checkbox"/> Architecture | <input type="checkbox"/> Education | <input type="checkbox"/> Minority Groups | <input type="checkbox"/> Socio-Humanitarian |
| <input type="checkbox"/> The Arts | <input type="checkbox"/> Exploration/Settlement | <input type="checkbox"/> Political | <input type="checkbox"/> Transportation |
| <input type="checkbox"/> Commerce | <input type="checkbox"/> Industry | <input type="checkbox"/> Recreation | |

The home's style is significant in that it represents the last stage of this architecture in the district.

We are unable to find the original owner of this structure.

Researcher: Michael E. Christensen

Site No. 317

Date: Sept. 12, 1978

STRUCTURE/SITE INFORMATION FORM

Street address: 54 North 300 West

Plat Bl. Lot

Name of Structure:

T. R. S.

Present Owner: Loye L. Painter

UTM:

Owner address: Same

Tax #:

Construction Date: 1925

Demolition Date:

Original Use: Home

Original Owner: Joseph T. Painter

Present Use:

Occupants:

- Single-Family
- Multi-Family
- Public
- Commercial
- Park
- Industrial
- Agricultural
- Vacant
- Religious
- Other

Building Condition:

Integrity:

- Excellent
- Good
- Deteriorated
- Site
- Ruins
- Unaltered
- Minor Alterations
- Major Alterations

Photography:

Date of Slides Views: Front Side Rear Other

Date of Photographs Views: Front Side Rear Other

Preliminary Evaluation:

Final Register Status:

- Significant
- Contributory
- Not Contributory
- Intrusion
- National Landmark
- National Register
- State Register
- District
- Multi-Resource
- Thematic

Research Sources:

- Abstract of Title
- Plat Records
- Plat Map
- Tax Card & Photo
- Building Permit
- Sewer Permit
- Sanborn Maps
- City Directories
- Biographical Encyclopedias
- Obituary Index
- County & City Histories
- Personal Interviews
- Newspapers
- Utah Historical Society
- LDS Church Archives
- LDS Genealogical Society
- U of U Library
- BYU Library
- USU Library
- SLC Library
- Other

Bibliographical References:

A:Area of Significance

E:Land Use

F:Register Status

Architect/Builder:

Building Type/Style:

Building Materials:

Description of physical appearance & significant architectural features:

Include additions, alterations, ancillary structures, and landscaping if applicable

This one-and-a-half story home (bungaloid) is constructed of brick and stucco. It has a hipped gabled roof and the entire feeling of the home is one of plainness and simplicity.

Statement of Historical Significance:

- | | | | |
|--|---|--|---|
| <input type="checkbox"/> Aboriginal Americans | <input type="checkbox"/> Communication | <input type="checkbox"/> Military | <input type="checkbox"/> Religion |
| <input type="checkbox"/> Agriculture | <input type="checkbox"/> Conservation | <input type="checkbox"/> Mining | <input type="checkbox"/> Science |
| <input checked="" type="checkbox"/> Architecture | <input type="checkbox"/> Education | <input type="checkbox"/> Minority Groups | <input type="checkbox"/> Socio-Humanitarian |
| <input type="checkbox"/> The Arts | <input type="checkbox"/> Exploration/Settlement | <input type="checkbox"/> Political | <input type="checkbox"/> Transportation |
| <input type="checkbox"/> Commerce | <input type="checkbox"/> Industry | <input type="checkbox"/> Recreation | |

The home is an example of the early styles of twentieth century bungaloids. Joseph T. Painter, the original owner, was a local farmer and member of the LDS first ward.

Researcher: Michael E. Christensen

Site No. 318

Date: Sept. 12, 1978

STRUCTURE/SITE INFORMATION FORM

Street address: 60 North 300 West

Plat Bl. Lot

Name of Structure:

T. R. S.

Present Owner: Irene Painter

UTM:

Owner address: Same

Tax #:

Construction Date: 1927

Demolition Date:

Original Use: Home

Original Owner: Mark H. Painter

Present Use:

Occupants:

- Single-Family
- Multi-Family
- Public
- Commercial

- Park
- Industrial
- Agricultural

- Vacant
- Religious
- Other

Building Condition:

Integrity:

- Excellent
- Good
- Deteriorated
- Site
- Ruins

- Unaltered
- Minor Alterations
- Major Alterations

Photography:

Date of Slides
Views: Front Side Rear Other

Date of Photographs
Views: Front Side Rear Other

Preliminary Evaluation:

Final Register Status:

- Significant
- Contributory
- Not Contributory
- Intrusion

- National Landmark
- National Register
- State Register
- District
- Multi-Resource
- Thematic

Research Sources:

- Abstract of Title
- Plat Records
- Plat Map
- Tax Card & Photo
- Building Permit
- Sewer Permit
- Sanborn Maps
- City Directories
- Biographical Encyclopedias
- Cemetery Index
- County & City Histories
- Personal Interviews
- Newspapers
- Utah Historical Society

- LDS Church Archives
- LDS Genealogical Society
- U of U Library
- BYU Library
- USU Library
- SLG Library
- Other

Bibliographical References:

A:Area of Significance

E:Land Use

F:Register Status

Architect/Builder:

Building Type/Style:

Building Materials:

Description of physical appearance & significant architectural features:
Include additions, alterations, ancillary structures, and landscaping if applicable

This is a large one-and-a-half story home built of brick and wood.
It is simple in form and is in good condition.

Statement of Historical Significance:

- | | | | |
|--|---|--|---|
| <input type="checkbox"/> Aboriginal Americans | <input type="checkbox"/> Communication | <input type="checkbox"/> Military | <input type="checkbox"/> Religion |
| <input type="checkbox"/> Agriculture | <input type="checkbox"/> Conservation | <input type="checkbox"/> Mining | <input type="checkbox"/> Science |
| <input checked="" type="checkbox"/> Architecture | <input type="checkbox"/> Education | <input type="checkbox"/> Minority Groups | <input type="checkbox"/> Socio-Humanitarian |
| <input type="checkbox"/> The Arts | <input type="checkbox"/> Exploration/Settlement | <input type="checkbox"/> Political | <input type="checkbox"/> Transportation |
| <input type="checkbox"/> Commerce | <input type="checkbox"/> Industry | <input type="checkbox"/> Recreation | |

The home is a good example of the later period of home construction in the district. The original owner, Mark H. Painter, was a farmer and grader operator for the city.

Researcher: Michael E. Christensen

Site No.

319

Date: Sept. 12, 1978

STRUCTURE/SITE INFORMATION FORM

Street address: 82 North 300 West

Plat A Bl. 12 Lot

Name of Structure:

T. R. S.

Present Owner: Stephen and Sara Bernston

UTM:

Owner address: 387 Spring Creek Road Providence 84332

Tax #: 06-0023-0019

Construction Date: 1968

Demolition Date:

Original Use: Duplex

Original Owner:

Present Use:

Occupants:

- Single-Family
- Multi-Family
- Public
- Commercial

- Park
- Industrial
- Agricultural

- Vacant
- Religious
- Other

Building Condition:

Integrity:

- Excellent
- Good
- Deteriorated
- Site
- Ruins

- Unaltered
- Minor Alterations
- Major Alterations

Photography:

Date of Slides
Views: Front Side Rear Other

Date of Photographs
Views: Front Side Rear Other

Preliminary Evaluation:

Final Register Status:

- Significant
- Contributory
- Not Contributory
- Intrusion

- National Landmark
- National Register
- State Register
- District
- Multi-Resource
- Thematic

Research Sources:

- Abstract of Title
- Plat Records
- Plat Map
- Tax Card & Photo
- Building Permit
- Sewer Permit
- Sanborn Maps
- City Directories
- Biographical Encyclopedias
- Obituary Index
- County & City Histories
- Personal Interviews
- Newspapers
- Utah Historical Society
- LDS Church Archives
- LDS Genealogical Society
- U of U Library
- BYU Library
- LSU Library
- SLU Library
- Other

Bibliographical References:

Cache County Assessor's Records

A:Area of Significance

F:Land Use

R:Register Status

Architect/Builder:

Building Type/Style:

Building Materials:

Description of physical appearance & significant architectural features:

Include additions, alterations, ancillary structures, and landscaping if applicable

Statement of Historical Significance:

- Aboriginal Americans
- Agriculture
- Architecture
- The Arts
- Commerce

- Communication
- Conservation
- Education
- Exploration/Settlement
- Industry

- Military
- Mining
- Minority Groups
- Political
- Recreation

- Religion
- Science
- Socio-Humanitarian
- Transportation

Researcher: Michael E. Christensen

Site No.

320

Date: Sept. 12, 1978

STRUCTURE/SITE INFORMATION FORM

Street address: 290 West 100 North

Plat Bl. Lot

Name of Structure:

T. R. S.

Present Owner: Willard and Marjorie N. Hill

UTM:

Owner address: Same

Tax #:

Construction Date: 1946

Demolition Date:

Original Use:

Present Use:

Occupants:

- Single-Family
- Multi-Family
- Public
- Commercial
- Park
- Industrial
- Agricultural
- Vacant
- Religious
- Other

Building Condition:

Integrity:

- Excellent
- Good
- Deteriorated
- Site
- Ruins
- Unaltered
- Minor Alterations
- Major Alterations

Photography:

Date of Slides
Views: Front Side Rear Other

Date of Photographs
Views: Front Side Rear Other

Preliminary Evaluation:

Final Register Status:

- Significant
- Contributory
- Not Contributory
- Intrusion
- National Landmark
- National Register
- State Register
- District
- Multi-Resource
- Thematic

Research Sources:

- Abstract of Title
- Plat Records
- Plat Map
- Tax Card & Photo
- Building Permit
- Sewer Permit
- Sanborn Maps
- City Directories
- Biographical Encyclopedias
- Obituary Index
- County & City Histories
- Personal Interviews
- Newspapers
- Utah Historical Society
- LDS Church Archives
- LDS Genealogical Society
- U of U Library
- BYU Library
- USU Library
- SLIC Library
- Other

Bibliographical References:

Cache County Assessor's Records

A:Area of Significance

E:Land Use

F:Register Status

Architect/Builder:

Building Type/Style:

Building Materials:

Description of physical appearance & significant architectural features:
Include additions, alterations, ancillary structures, and landscaping if applicable

Statement of Historical Significance:

- | | | | |
|---|---|--|---|
| <input type="checkbox"/> Aboriginal Americans | <input type="checkbox"/> Communication | <input type="checkbox"/> Military | <input type="checkbox"/> Religion |
| <input type="checkbox"/> Agriculture | <input type="checkbox"/> Conservation | <input type="checkbox"/> Mining | <input type="checkbox"/> Science |
| <input type="checkbox"/> Architecture | <input type="checkbox"/> Education | <input type="checkbox"/> Minority Groups | <input type="checkbox"/> Socio-humanitarian |
| <input type="checkbox"/> The Arts | <input type="checkbox"/> Exploration/Settlement | <input type="checkbox"/> Political | <input type="checkbox"/> Transportation |
| <input type="checkbox"/> Commerce | <input type="checkbox"/> Industry | <input type="checkbox"/> Recreation | |

Researcher: Michael E. Christensen

Site No. 321

Date: July 10, 1978

STRUCTURE/SITE INFORMATION FORM

Street address: 266 West 1st North

Plat A Bl.12 Lot

Name of Structure:

T. R. S.

Present Owner: George A. Turner

UTM:

Owner address: Same

Tax #:

Construction Date: circa 1910

Demolition Date:

Original Use: Residential Original Owner: Alma Hansen

Present Use:

Occupants:

- Single-Family
- Multi-Family
- Public
- Commercial
- Park
- Industrial
- Agricultural
- Vacant
- Religious
- Other

Building Condition:

Integrity:

- Excellent
- Good
- Deteriorated
- Site
- Ruins
- Unaltered
- Minor Alterations
- Major Alterations

Photography:

Date of Slides Views: Front Side Rear Other

Date of Photographs Views: Front Side Rear Other

Preliminary Evaluation:

Final Register Status:

- Significant
- Contributory
- Not Contributory
- Intrusion
- National Landmark
- National Register
- State Register
- District
- Multi-Resource
- Thematic

Research Sources:

- Abstract of Title
- Plat Records
- Plat Map
- Tax Card & Photo
- Building Permit
- Sewer Permit
- Sanborn Maps
- City Directories
- Biographical Encyclopedias
- Obituary Index
- County & City Histories
- Personal Interviews
- Newspapers
- Utah Historical Society
- LDS Church Archives
- LDS Genealogical Society
- U of U Library
- BYU Library
- USU Library
- SLC Library
- Other

Bibliographical References:



A:Area of Significance

E:Land Use

F:Register Status

Architect/Builder:

Building Type/Style:

Building Materials:

Description of physical appearance & significant architectural features:
Include additions, alterations, ancillary structures, and landscaping if applicable

This two-story frame home is plain and is a basic L-form pattern. A small porch highlights the front with a small gable over the front door. The second floor has a door that opens out onto a veranda.

Statement of Historical Significance:

- | | | | |
|--|---|--|---|
| <input type="checkbox"/> Aboriginal Americans | <input type="checkbox"/> Communication | <input type="checkbox"/> Military | <input type="checkbox"/> Religion |
| <input type="checkbox"/> Agriculture | <input type="checkbox"/> Conservation | <input type="checkbox"/> Mining | <input type="checkbox"/> Science |
| <input checked="" type="checkbox"/> Architecture | <input type="checkbox"/> Education | <input type="checkbox"/> Minority Groups | <input type="checkbox"/> Socio-Humanitarian |
| <input type="checkbox"/> The Arts | <input type="checkbox"/> Exploration/Settlement | <input type="checkbox"/> Political | <input type="checkbox"/> Transportation |
| <input type="checkbox"/> Commerce | <input type="checkbox"/> Industry | <input type="checkbox"/> Recreation | |

The home is significant because of its age.

Researcher: Michael E. Christensen Site No. 322
 Date: Sept. 12, 1978

STRUCTURE/SITE INFORMATION FORM

Street address: 254 West 100 North Plat Bl. Lot
 Name of Structure: T. R. S.
 Present Owner: Miles Peter Jensen UTM:
 Owner address: 727 North 150 West Tax #:
 Construction Date: 1965 Demolition Date:
 Original Use: Four-plex
 Present Use: Occupants:
 Single-Family Park Vacant
 Multi-Family Industrial Religious
 Public Agricultural Other
 Commercial

Building Condition: Integrity:
 Excellent Site Unaltered
 Good Ruins Minor Alterations
 Deteriorated Major Alterations

Photography:
 Date of Slides Views: Front Side Rear Other
 Date of Photographs Views: Front Side Rear Other

Preliminary Evaluation: Final Register Status:
 Significant National Landmark District
 Contributory National Register Multi-Resource
 Not Contributory State Register Thematic
 Intrusion

Research Sources:
 Abstract of Title City Directories LDS Church Archives
 Plat Records Biographical Encyclopedias LDS Genealogical Society
 Plat Map Obituary Index U of U Library
 Tax Card & Photo County & City Histories SVU Library
 Building Permit Personal Interviews USU Library
 Sewer Permit Newspapers SLG Library
 Sanborn Maps Utah Historical Society Other

Bibliographical References:
 Cache County Assessor's Records

A:Area of Significance

H:Land Use

I:Register Status

Architect/Builder:

Building Type/Style:

Building Materials:

Description of physical appearance & significant architectural features:

Include additions, alterations, ancillary structures, and landscaping if applicable

Statement of Historical Significance:

- | | | | |
|---|---|--|---|
| <input type="checkbox"/> Aboriginal Americans | <input type="checkbox"/> Communication | <input type="checkbox"/> Military | <input type="checkbox"/> Religion |
| <input type="checkbox"/> Agriculture | <input type="checkbox"/> Conservation | <input type="checkbox"/> Mining | <input type="checkbox"/> Science |
| <input type="checkbox"/> Architecture | <input type="checkbox"/> Education | <input type="checkbox"/> Minority Groups | <input type="checkbox"/> Socio-Humanitarian |
| <input type="checkbox"/> The Arts | <input type="checkbox"/> Exploration/Settlement | <input type="checkbox"/> Political | <input type="checkbox"/> Transportation |
| <input type="checkbox"/> Commerce | <input type="checkbox"/> Industry | <input type="checkbox"/> Recreation | |

Researcher: Michael E. Christensen

Site No. 323

Date: Sept. 12, 1978

STRUCTURE/SITE INFORMATION FORM

Street address: 250 West 100 North

Plat Bl. Lot

Name of Structure:

T. R. S.

Present Owner: Clifford Jensen

UTM:

Owner address: Same

Tax #:

Construction Date: 1945

Demolition Date:

Original Use: Home

Occupants:

Present Use:

- Single-Family
- Multi-Family
- Public
- Commercial
- Park
- Industrial
- Agricultural
- Vacant
- Religious
- Other

Building Condition:

Integrity:

- Excellent
- Good
- Deteriorated
- Site
- Ruins
- Unaltered
- Minor Alterations
- Major Alterations

Photography:

Date of Slides Views: Front Side Rear Other

Date of Photographs Views: Front Side Rear Other

Preliminary Evaluation:

Final Register Status:

- Significant
- Contributory
- Not Contributory
- Intrusion
- National Landmark
- National Register
- State Register
- District
- Multi-Resource
- Thematic

Research Sources:

- Abstract of Title
- Plat Records
- Plat Map
- Tax Card & Photo
- Building Permit
- Sewer Permit
- Sanborn Maps
- City Directories
- Biographical Encyclopedias
- Obituary Index
- County & City Histories
- Personal Interviews
- Newspapers
- Utah Historical Society
- LDS Church Archives
- LDS Genealogical Society
- U of U Library
- BYU Library
- USU Library
- SIC Library
- Other

Bibliographical References:

Cache County Assessor's Records

Area of Significance

Field Use

Register Status

Architect/Builder:

Building Type/Style:

Building Materials:

Description of physical appearance & significant architectural features:
Include additions, alterations, ancillary structures, and landscaping if applicable

Statement of Historical Significance:

Aboriginal Americans
 Agriculture
 Architecture
 The Arts
 Commerce

Communication
 Conservation
 Education
 Exploration/Settlement
 Industry

Military
 Mining
 Minority Groups
 Political
 Recreation

Religion
 Science
 Socio-Humanitarian
 Transportation

Researcher: Michael E. Christensen

Site No. 324

Date: Sept. 12, 1978

STRUCTURE/SITE INFORMATION FORM

Street address: 248 West 100 North

Plat Bl. Lot

Name of Structure:

T. R. S.

Present Owner: Orba Chipman

UTM:

Owner address: Same

Tax #:

Construction Date: 1938

Demolition Date:

Original Use:

Present Use:

Occupants:

- Single-Family
- Multi-Family
- Public
- Commercial

- Park
- Industrial
- Agricultural

- Vacant
- Religious
- Other

Building Condition:

Integrity:

- Excellent
- Good
- Deteriorated
- Site
- Ruins

- Unaltered
- Minor Alterations
- Major Alterations

Photography:

Date of Slides
Views: Front Side Rear Other

Date of Photographs
Views: Front Side Rear Other

Preliminary Evaluation:

Final Register Status:

- Significant
- Contributory
- Not Contributory
- Intrusion

- National Landmark
- National Register
- State Register
- District
- Multi-Resource
- Thematic

Research Sources:

- Abstract of Title
- Plat Records
- Plat Map
- Tax Card & Photo
- Building Permit
- Sewer Permit
- Sanborn Maps

- City Directories
- Biographical Encyclopedias
- Obituary Index
- County & City Histories
- Personal Interviews
- Newspapers
- Utah Historical Society

- LDS Church Archives
- LDS Genealogical Society
- U of U Library
- BYU Library
- CSU Library
- SIC Library
- Other

Bibliographical References:

Cache County Assessor's Office

Area of Significance

Land Use

Final Register Status

Architect/Builder:

Building Type/Style:

Building Materials:

Description of physical appearance & significant architectural features:

Include additions, alterations, ancillary structures, and landscaping if applicable

Statement of Historical Significance:

Aboriginal Americans

Agriculture

Architecture

The Arts

Commerce

Communication

Conservation

Education

Exploration/Settlement

Industry

Military

Mining

Minority Groups

Political

Recreation

Religion

Science

Socio-Humanitarian

Transportation

Researcher: Michael E. Christensen

Site No. 325

Date: Sept. 12, 1978

STRUCTURE/SITE INFORMATION FORM

Street address: 230 West 1st North

Plat Bl. Lot

Name of Structure:

T. R. S.

Present Owner: Lucille Lueck

UTM:

Owner address: Same

Tax #:

Construction Date: 1935

Demolition Date:

Original Use: Home

Present Use:

Occupants:

- Single-Family
- Multi-Family
- Public
- Commercial
- Park
- Industrial
- Agricultural
- Vacant
- Religious
- Other

Building Condition:

Integrity:

- Excellent
- Good
- Deteriorated
- Site
- Ruins
- Unaltered
- Minor Alterations
- Major Alterations

Photography:

Date of Slides Views: Front Side Rear Other

Date of Photographs Views: Front Side Rear Other

Preliminary Evaluation:

Final Register Status:

- Significant
- Contributory
- Not Contributory
- Intrusion
- National Landmark
- National Register
- State Register
- District
- Multi-Resource
- Thematic

Research Sources:

- Abstract of Title
- Plat Records
- Plat Map
- Tax Card & Photo
- Building Permit
- Sewer Permit
- Sanborn Maps
- City Directories
- Biographical Encyclopedias
- Obituary Index
- County & City Histories
- Personal Interviews
- Newspapers
- Utah Historical Society
- LDS Church Archives
- LDS Genealogical Society
- U of U Library
- BYU Library
- LSU Library
- SLC Library
- Other

Bibliographical References:

Area of Significance

E:Land Use

F:Register Status

Architect/Builder:

Building Type/Style:

Building Materials:

Description of physical appearance & significant architectural features:
Include additions, alterations, ancillary structures, and landscaping if applicable

This is a one and one-half story home that has a rough stucco finish and is in good condition. It has elements of the English Tudor style, though it is not a strong example.

Statement of Historical Significance:

Aboriginal Americans
 Agriculture
 Architecture
 The Arts
 Commerce

Communication
 Conservation
 Education
 Exploration/Settlement
 Industry

Military
 Mining
 Minority Groups
 Political
 Recreation

Religion
 Science
 Socio-Humanitarian
 Transportation

The home is a good example of the eclecticism of the later period homes in the district.

We are unable to find the original owner of this structure.

Researcher: Michael E. Christensen

Site No. 326

Date: Sept. 12, 1978

STRUCTURE/SITE INFORMATION FORM

Street address: 220 West 100 North

Plat A Bl. 12 Lot

Name of Structure:

T. R. S.

Present Owner: Irvine and Lola K. Feller

UTM:

Owner address: Same

Tax #: 06-023-0026

Construction Date: 1941

Demolition Date:

Original Use:

Present Use:

Occupants:

- | | | |
|--|---------------------------------------|------------------------------------|
| <input type="checkbox"/> Single-Family | <input type="checkbox"/> Park | <input type="checkbox"/> Vacant |
| <input type="checkbox"/> Multi-Family | <input type="checkbox"/> Industrial | <input type="checkbox"/> Religious |
| <input type="checkbox"/> Public | <input type="checkbox"/> Agricultural | <input type="checkbox"/> Other |
| <input type="checkbox"/> Commercial | | |

Building Condition:

Integrity:

- | | | |
|--------------------------------------|--------------------------------|--|
| <input type="checkbox"/> Excellent | <input type="checkbox"/> Site | <input type="checkbox"/> Unaltered |
| <input type="checkbox"/> Good | <input type="checkbox"/> Ruins | <input type="checkbox"/> Minor Alterations |
| <input type="checkbox"/> Detriorated | | <input type="checkbox"/> Major Alterations |

Photography:

Date of Slides
Views: Front Side Rear Other

Date of Photographs
Views: Front Side Rear Other

Preliminary Evaluation:

Final Register Status:

- | | | |
|--|---|---|
| <input type="checkbox"/> Significant | <input type="checkbox"/> National Landmark | <input type="checkbox"/> District |
| <input type="checkbox"/> Contributory | <input type="checkbox"/> National Registrar | <input type="checkbox"/> Multi-Resource |
| <input checked="" type="checkbox"/> Not Contributory | <input type="checkbox"/> State Register | <input type="checkbox"/> Thematic |
| <input type="checkbox"/> Intrusion | | |

Research Sources:

- | | | |
|---|---|---|
| <input checked="" type="checkbox"/> Abstract of Title | <input type="checkbox"/> City Directories | <input type="checkbox"/> LDS Church Archives |
| <input type="checkbox"/> Plat Records | <input type="checkbox"/> Biographical Encyclopedias | <input type="checkbox"/> LDS Genealogical Society |
| <input type="checkbox"/> Plat Map | <input type="checkbox"/> Obituary Index | <input type="checkbox"/> U of U Library |
| <input type="checkbox"/> Tax Card & Photo | <input type="checkbox"/> County & City Histories | <input type="checkbox"/> BYU Library |
| <input type="checkbox"/> Building Permit | <input type="checkbox"/> Personal Interviews | <input type="checkbox"/> USU Library |
| <input type="checkbox"/> Sewer Permit | <input type="checkbox"/> Newspapers | <input type="checkbox"/> SLIC Library |
| <input type="checkbox"/> Sanborn Maps | <input type="checkbox"/> Utah Historical Society | <input type="checkbox"/> Other |

Bibliographical References:

RECEIVED
DEC 7 1978

NATIONAL
REGISTER

A:Area of Significance

E:Land Use

F:Final Register Status

Architect/Builder:

Building Type/Style:

Building Materials:

Description of physical appearance & significant architectural features:

Include additions, alterations, ancillary structures, and landscaping if applicable

Statement of Historical Significance:

Aboriginal Americans
 Agriculture
 Architecture
 The Arts
 Commerce

Communication
 Conservation
 Education
 Exploration/Settlement
 Industry

Military
 Mining
 Minority Groups
 Political
 Recreation

Religion
 Science
 Socio-Humanitarian
 Transportation

Researcher: Michael E. Christensen
Date: Sept. 12, 1978

Site No. 327

STRUCTURE/SITE INFORMATION FORM

Street address: 91 North 200 West

Plat A Bl. 12 Lot

Name of Structure:

T. R. S.

Present Owner: Jerome and Mary Jurinak

UTM:

Owner address: 500 Edgehill Drive
Providence, UT 84332

Tax #: 06-023-0024

Construction Date: 1894

Demolition Date:

Original Use:

Original Owner: Aaron Dewitt

Present Use:

Occupants:

- Single-Family
- Multi-Family
- Public
- Commercial

- Park
- Industrial
- Agricultural

- Vacant
- Religious
- Other

Building Condition:

Integrity:

- Excellent
- Good
- Deteriorated
- Site
- Ruins

- Unaltered
- Minor Alterations
- Major Alterations

Photography:

Date of Slides
Views: Front Side Rear Other

Date of Photographs
Views: Front Side Rear Other

Preliminary Evaluation:

Final Register Status:

- Significant
- Contributory
- Not Contributory
- Intrusion

- National Landmark
- National Register
- State Register
- District
- Multi-Resource
- Thematic

Research Sources:

- Abstract of Title
- Plat Records
- Plat Map
- Tax Card & Photo
- Building Permit
- Sewer Permit
- Sanborn Maps

- City Directories
- Biographical Encyclopedias
- Obituary Index
- County & City Histories
- Personal Interviews
- Newspapers
- Utah Historical Society

- LDS Church Archives
- LDS Genealogical Society
- U of U Library
- BYU Library
- USU Library
- SLC Library
- Other

Bibliographical References:

Ricks, Joel; The History of a Valley; (Cache Valley Centennial comm., Logan, Utah, 1956).

Simmonds, J.A.; The Gentile Comes to Cache Valley, (U.S.U. Press, Logan, Utah 1976)

Architect/Builder:

Building Type/Style:

Building Materials:

Description of physical appearance & significant architectural features:

Include additions, alterations, ancillary structures, and landscaping if applicable

This one and a half story home is Victorian in style and is in good condition though the porch has now been enclosed. The home, though not elaborate, is still containing many of the elements of Victorian style.

Statement of Historical Significance:

- | | | | |
|--|--|--|--|
| <input type="checkbox"/> Aboriginal Americans | <input type="checkbox"/> Communication | <input type="checkbox"/> Military | <input checked="" type="checkbox"/> Religion |
| <input type="checkbox"/> Agriculture | <input type="checkbox"/> Conservation | <input type="checkbox"/> Mining | <input type="checkbox"/> Science |
| <input checked="" type="checkbox"/> Architecture | <input type="checkbox"/> Education | <input type="checkbox"/> Minority Groups | <input type="checkbox"/> Socio-humanitarian |
| <input type="checkbox"/> The Arts | <input checked="" type="checkbox"/> Exploration/Settlement | <input type="checkbox"/> Political | <input type="checkbox"/> Transportation |
| <input type="checkbox"/> Commerce | <input type="checkbox"/> Industry | <input type="checkbox"/> Recreation | |

The home is good as an architectural contribution but is also significant because of the prominence of the original owner, Aaron Dewitt.

Dewitt was one of the original settlers of Logan in 1859 and he like all of the first comers to Cache Valley was a Mormon. But by the late 1860's he had rejected his new faith. As a gentile he was prominent in the bringing of the Episcopal church into Cache Valley in 1873.

Researcher: Michael E. Christensen

Site No. 328

Date: Sept. 12, 1978

STRUCTURE/SITE INFORMATION FORM

Street address: 71 North 200 West

Plat Bl. Lot

Name of Structure:

T. R. S.

Present Owner: Thomas and Elizabeth Miller

UTM:

Owner address: Same

Tax #:

Construction Date: 1913

Demolition Date:

Original Use:

Present Use:

Occupants:

- Single-Family
- Multi-Family
- Public
- Commercial

- Park
- Industrial
- Agricultural

- Vacant
- Religious
- Other

Building Condition:

Integrity:

- Excellent
- Good
- Deteriorated

- Site
- Ruins

- Unaltered
- Minor Alterations
- Major Alterations

Photography:

Date of Slides
Views: Front Side Rear Other

Date of Photographs
Views: Front Side Rear Other

Preliminary Evaluation:

Final Register Status:

- Significant
- Contributory
- Not Contributory
- Intrusion

- National Landmark
- District
- National Register
- Multi-Resource
- State Register
- Thematic

Research Sources:

- Abstract of Title
- Plat Records
- Plat Map
- Tax Card & Photo
- Building Permit
- Sewer Permit
- Sanborn Maps
- City Directories
- Biographical Encyclopedias
- Obituary Index
- County & City Histories
- Personal Interviews
- Newspapers
- Utah Historical Society

- LDS Church Archives
- LDS Genealogical Society
- U of U Library
- BYU Library
- LSU Library
- SLC Library
- Other

Bibliographical References:

A:Area of Significance

E:Land Use

F:Register Status

Architect/Builder:

Building Type/Style:

Building Materials:

Description of physical appearance & significant architectural features:

Include additions, alterations, ancillary structures, and landscaping if applicable

This one and a half story home is brick and stucco and in the Victorian style. It has an uncommon portico with three large unfluted columns with ionic capitals. A large bay window is also highlighted at the front facade. The home is in good condition.

Statement of Historical Significance:

- | | | | |
|---|---|--|---|
| <input type="checkbox"/> Aboriginal Americans | <input type="checkbox"/> Communication | <input type="checkbox"/> Military | <input type="checkbox"/> Religion |
| <input type="checkbox"/> Agriculture | <input type="checkbox"/> Conservation | <input type="checkbox"/> Mining | <input type="checkbox"/> Science |
| <input type="checkbox"/> Architecture | <input type="checkbox"/> Education | <input type="checkbox"/> Minority Groups | <input type="checkbox"/> Socio-Humanitarian |
| <input type="checkbox"/> The Arts | <input type="checkbox"/> Exploration/Settlement | <input type="checkbox"/> Political | <input type="checkbox"/> Transportation |
| <input type="checkbox"/> Commerce | <input type="checkbox"/> Industry | <input type="checkbox"/> Recreation | |

The home was built in the early twentieth century and is in fine condition and an excellent example of Victorian architecture using modern materials.

We are unable to find the original owner of this structure.

Researcher: Michael E. Christensen

Site No. 329 B

Date: Sept. 12, 1978

STRUCTURE/SITE INFORMATION FORM

Street address: 69 North 200 West (behind)

Plat A Bl. 12 Lot

Name of Structure:

T. R. S.

Present Owner: Janice Pearce

UTM:

Owner address: 282 North 4th East Hyde Park 84318

Tax #:

Construction Date: 1977

Demolition Date:

Original Use:

Present Use:

Occupants:

- Single-Family
- Multi-Family
- Public
- Commercial
- Park
- Industrial
- Agricultural
- Vacant
- Religious
- Other

Building Condition:

Integrity:

- Excellent
- Good
- Deteriorated
- Site
- Ruins
- Unaltered
- Minor Alterations
- Major Alterations

Photography:

Date of Slides Views: Front Side Rear Other

Date of Photographs Views: Front Side Rear Other

Preliminary Evaluation:


Final Register Status:

- Significant
- Contributory
- Not Contributory
- Intrusion
- National Landmark
- National Register
- State Register
- District
- Multi-Resource
- Thematic

Research Sources:

- Abstract of Title
- Plat Records
- Plat Map
- Tax Card & Photo
- Building Permit
- Sewer Permit
- Sanborn Maps
- City Directories
- Biographical Encyclopedias
- Obituary Index
- County & City Histories
- Personal Interviews
- Newspapers
- Utah Historical Society
- LDS Church Archives
- LDS Genealogical Society
- U of U Library
- BYU Library
- USU Library
- SLC Library
- Other

Bibliographical References:



A: Area of Significance

E: Land Use

F: Register Status

Architect/Builder:

Building Type/Style:

Building Materials:

Description of physical appearance & significant architectural features:

Include additions, alterations, ancillary structures, and landscaping if applicable

Statement of Historical Significance:

- Aboriginal Americans
- Agriculture
- Architecture
- The Arts
- Commerce

- Communication
- Conservation
- Education
- Exploration/Settlement
- Industry

- Military
- Mining
- Minority Groups
- Political
- Recreation

- Religion
- Science
- Socio-Humanitarian
- Transportation

Researcher: Michael E. Christensen

Site No. 329,330

Date: Sept. 12, 1978

STRUCTURE/SITE INFORMATION FORM

Street address: 69 North 200 West

Plat A Bl. 12 Lot

Name of Structure:

T. R. S.

Present Owner: Joseph and Maurine Dahle

UTM:

Owner address: c/o Edna Hansen
282 North 4th East, Hyde Park 84318

Tax #: 06-023-0028

Construction Date: 1922

Demolition Date:

Original Use:

Present Use:

Occupants:

- Single-Family
- Multi-Family
- Public
- Commercial
- Park
- Industrial
- Agricultural
- Vacant
- Religious
- Other

Building Condition:

Integrity:

- Excellent
- Good
- Deteriorated
- Site
- Ruins
- Unaltered
- Minor Alterations
- Major Alterations

Photography:

Date of Slides
Views: Front Side Rear Other

Date of Photographs
Views: Front Side Rear Other

Preliminary Evaluation:

Final Register Status:

- Significant
- Contributory
- Not Contributory
- Intrusion
- National Landmark
- National Register
- State Register
- District
- Multi-Resource
- Thematic

Research Sources:

- Abstract of Title
- Plat Records
- Plat Map
- Tax Card & Photo
- Building Permit
- Sewer Permit
- Sanborn Maps
- City Directories
- Biographical Encyclopedias
- Obituary Index
- County & City Histories
- Personal Interviews
- Newspapers
- Utah Historical Society
- LDS Church Archives
- LDS Genealogical Society
- U of U Library
- BYU Library
- CSU Library
- SLU Library
- Other

Bibliographical References:

A:Area of Significance

E:Land Use

F:Register Status

Architect/Builder:

Building Type/Style:

Building Materials:

Description of physical appearance & significant architectural features:

Include additions, alterations, ancillary structures, and landscaping if applicable

This is a very simple and plain one story home now used as a tri-plex.

Statement of Historical Significance:

- | | | | |
|--|---|--|---|
| <input type="checkbox"/> Aboriginal Americans | <input type="checkbox"/> Communication | <input type="checkbox"/> Military | <input type="checkbox"/> Religion |
| <input type="checkbox"/> Agriculture | <input type="checkbox"/> Conservation | <input type="checkbox"/> Mining | <input type="checkbox"/> Science |
| <input checked="" type="checkbox"/> Architecture | <input type="checkbox"/> Education | <input type="checkbox"/> Minority Groups | <input type="checkbox"/> Socio-Humanitarian |
| <input type="checkbox"/> The Arts | <input type="checkbox"/> Exploration/Settlement | <input type="checkbox"/> Political | <input type="checkbox"/> Transportation |
| <input type="checkbox"/> Commerce | <input type="checkbox"/> Industry | <input type="checkbox"/> Recreation | |

The significance of the home lies in its age, signifying the styles of moderate income families.

We are unable to find the original owner of this structure.

Researcher: Michael E. Christensen

Site No. 331

Date: August 8, 1978

STRUCTURE/SITE INFORMATION FORM

Street address: 55 North 2nd West

Plat Bl. Lot

Name of Structure: Bishop's Storehouse

T. R. S.

Present Owner: Corp. of the Presiding Bishopric

UTM:

Owner address: of the Church of Jesus Christ of Latter-day Saints

Tax #: 06-023-0029

Construction Date:

Demolition Date:

Original Use:

Present Use:

Occupants:

- Single-Family
- Multi-Family
- Public
- Commercial
- Park
- Industrial
- Agricultural
- Vacant
- Religious
- Other

Building Condition:

Integrity:

- Excellent
- Good
- Deteriorated
- Site
- Ruins
- Unaltered
- Minor Alterations
- Major Alterations

Photography:

Date of Slides
Views: Front Side Rear Other

Date of Photographs
Views: Front Side Rear Other

Preliminary Evaluation:

Final Register Status:

- Significant
- Contributory
- Not Contributory
- Intrusion
- National Landmark
- National Register
- State Register
- District
- Multi-Resource
- Thematic

Research Sources:

- Abstract of Title
- Plat Records
- Plat Map
- Tax Card & Photo
- Building Permit
- Sewer Permit
- Sanborn Maps
- City Directories
- Biographical Encyclopedias
- Obituary Index
- County & City Histories
- Personal Interviews
- Newspapers
- Utah Historical Society
- LDS Church Archives
- LDS Genealogical Society
- U of U Library
- BYU Library
- USU Library
- SLIC Library
- Other

Bibliographical References:

A:Area of Significance

E:Land Use

F:Register Status

Architect/Builder:

Building Type/Style:

Building Materials:

Description of physical appearance & significant architectural features:

Include additions, alterations, ancillary structures, and landscaping if applicable

Statement of Historical Significance:

Aboriginal Americans
 Agriculture
 Architecture
 The Arts
 Commerce

Communication
 Conservation
 Education
 Exploration/Settlement
 Industry

Military
 Mining
 Minority Groups
 Political
 Recreation

Religion
 Science
 Socio-Humanitarian
 Transportation

Researcher: Michael E. Christensen

Site No. 332

Date: June 26, 1978

STRUCTURE/SITE INFORMATION FORM

Street address: 203 West Center

Plat Bl. Lot

Name of Structure:

T. R. S.

Present Owner: Ralph & Chad Godfrey

UTM:

Owner address: Same

Tax #:

Construction Date: 1890

Demolition Date:

Original Use:

Original Owner: John R. & Bartha Blanchard

Present Use:

Occupants:

- Single-Family
- Multi-Family
- Public
- Commercial

- Park
- Industrial
- Agricultural

- Vacant
- Religious
- Other

Building Condition:

- Excellent
- Good
- Deteriorated
- Site
- Ruins

Integrity:

- Unaltered
- Minor Alterations
- Major Alterations

Photography:

Date of Slides
Views: Front Side Rear Other

Date of Photographs
Views: Front Side Rear Other

Preliminary Evaluation:

- Significant
- Contributory
- Not Contributory
- Intrusion

Final Register Status:

- National Landmark
- District
- National Register
- Multi-Resource
- State Register
- Thematic

Research Sources:

- Abstract of Title
- Plat Records
- Plat Map
- Tax Card & Photo
- Building Permit
- Sewer Permit
- Sanborn Maps
- City Directories
- Biographical Encyclopedias
- Obituary Index
- County & City Histories
- Personal Interviews
- Newspapers
- Utah Historical Society

- LDS Church Archives
- LDS Genealogical Society
- U of U Library
- BYU Library
- USU Library
- SLC Library
- Other

Bibliographical References:

Cache County Abstracts
Ricks, Joe E., (ed.), The History of a Valley (Cache Valley Centennial Commission, Logan, Utah, 1956)

A:Area of Significance

E:Land Use

F:Register Status

Architect/Builder:

Building Type/Style:

Building Materials:

Description of physical appearance & significant architectural features:

Include additions, alterations, ancillary structures, and landscaping if applicable

This Queen Anne home has been well taken care of and is in good condition. Its irregularity of plan and variety of wall surfaces emphasizes its Victorian heritage. The home is a natural brick but is detailed by such elements as white wood gables with plaster designs crowning the home on three sides. A large expansive portico begins in the front of the home and wraps around to the east side. The portico is enhanced by a formal balustrade painted white, giving it a striking prominence to the brick background. The portico is supported by unfluted doric columns, giving even more elegance to the structure.

Statement of Historical Significance:

- | | | | |
|--|---|--|--|
| <input type="checkbox"/> Aboriginal Americans | <input type="checkbox"/> Communication | <input type="checkbox"/> Military | <input checked="" type="checkbox"/> Religion |
| <input type="checkbox"/> Agriculture | <input type="checkbox"/> Conservation | <input type="checkbox"/> Mining | <input type="checkbox"/> Science |
| <input checked="" type="checkbox"/> Architecture | <input checked="" type="checkbox"/> Education | <input type="checkbox"/> Minority Groups | <input type="checkbox"/> Socio-Humanitarian |
| <input type="checkbox"/> The Arts | <input type="checkbox"/> Exploration/Settlement | <input type="checkbox"/> Political | <input type="checkbox"/> Transportation |
| <input type="checkbox"/> Commerce | <input type="checkbox"/> Industry | <input type="checkbox"/> Recreation | |

This home was originally used as a boarding house in its early history, but in 1903 the home was turned into the first hospital in the valley with a capacity of seven beds in four rooms. The building did not last long as a hospital because Logan built another one just a few years later.

In 1916, the house was sold to the Presbyterian Church which used it as a boarding house for the students that attended the church's New Jersey Academy. This academy was established in 1878 and was the first non-Mormon school in the valley. At that time it was known as the Logan Academy, but in 1890 the Women's Synodical Society of New Jersey contributed \$11,000 to the construction of new buildings for the academy, and the name was then changed. This structure was then used as a boarding house for the female students of that school.

Researcher: Michael E. Christensen

Site No. 333

Date: Sept. 12, 1978

STRUCTURE/SITE INFORMATION FORM

Street address: 209 West Center.

Plat Bl. Lot

Name of Structure:

T. R. S.

Present Owner: William Wayman

UTM:

Owner address: Same

Tax #:

Construction Date: circa 1907

Demolition Date:

Original Use: Home

Original Owner: Henry Hayball

Present Use:

Occupants: Family

- Single-Family
- Multi-Family
- Public
- Commercial

- Park
- Industrial
- Agricultural

- Vacant
- Religious
- Other

Building Condition:

Integrity:

- Excellent
- Good
- Deteriorated
- Site
- Ruins

- Unaltered
- Minor Alterations
- Major Alterations

Photography:

Date of Slides
Views: Front Side Rear Other

Date of Photographs
Views: Front Side Rear Other

Preliminary Evaluation:

Final Register Status:

- Significant
- Contributory
- Not Contributory
- Intrusion

- National Landmark
- National Register
- State Register
- District
- Multi-Resource
- Thematic

Research Sources:

- Abstract of Title
- Plat Records
- Plat Map
- Tax Card & Photo
- Building Permit
- Sewer Permit
- Sanborn Maps

- City Directories
- Biographical Encyclopedias
- Obituary Index
- County & City Histories
- Personal Interviews
- Newspapers
- Utah Historical Society

- LDS Church Archives
- LDS Genealogical Society
- U of U Library
- BYU Library
- CSU Library
- SLU Library
- Other

Bibliographical References:

Area of Significance

File and Use

Register Status

Architect/Builder:

Building Type/Style:

Building Materials:

Description of physical appearance & significant architectural features:

Includes additions, alterations, ancillary structures, and landscaping if applicable

The home of this former Mayor of Logan is a very good example of Queen Anne style, which came to Logan in the late 1880's. It is very picturesque and has the usual elements of Victorian styles; irregular planes and massings, bay windows and decorative gables. The expansive portico highlights the front facade of this home as it wraps around the east facade and is enclosed by a white balustrade. The home is brick but with wood gables of various shingle styling and crowned with a plaster emblem. The chimney, as with many Victorian homes, is also a main feature of the home being very broad and sitting in the center of the roof.

Statement of Historical Significance:

- | | | | |
|--|---|---|---|
| <input type="checkbox"/> Aboriginal Americans | <input type="checkbox"/> Communication | <input type="checkbox"/> Military | <input type="checkbox"/> Religion |
| <input type="checkbox"/> Agriculture | <input type="checkbox"/> Conservation | <input type="checkbox"/> Mining | <input type="checkbox"/> Science |
| <input checked="" type="checkbox"/> Architecture | <input type="checkbox"/> Education | <input type="checkbox"/> Minority Groups | <input type="checkbox"/> Socio-Humanitarian |
| <input type="checkbox"/> The Arts | <input type="checkbox"/> Exploration/Settlement | <input checked="" type="checkbox"/> Political | <input type="checkbox"/> Transportation |
| <input checked="" type="checkbox"/> Commerce | <input type="checkbox"/> Industry | <input type="checkbox"/> Recreation | |

The home was originally built for Henry Hayball, a very prominent citizen of Logan and a public official. Hayball was involved with the early banking developments of the valley and served on the Logan City Council. He was the Mayor from 1912-1914.

The home's significance lies in its age and architectural contribution to the district.

Researcher: Michael E. Christensen

Site No. 334 A 13

Date: Sept. 12, 1978

STRUCTURE/SITE INFORMATION FORM

Street address: 235 West Center

Plat Bl. Lot

Name of Structure:

T. R. S.

Present Owner: Allan Alvord

UTM:

Owner address: Same

Tax #:

Construction Date: 1894

Demolition Date:

Original Use:

Original Owner: Frederick Phister

Present Use:

Occupants:

- Single-Family
- Multi-Family
- Public
- Commercial

- Park
- Industrial
- Agricultural

- Vacant
- Religious
- Other

Building Condition:

Integrity:

- Excellent
- Good
- Deteriorated
- Site
- Ruins

- Unaltered
- Minor Alterations
- Major Alterations

Photography:

Data of Slides
Views: Front Side Rear Other

Data of Photographs
Views: Front Side Rear Other

Preliminary Evaluation:

- Significant
- Contributory
- Not Contributory
- Intrusion

Final Register Status:

- National Landmark
- National Register
- State Register
- District
- Multi-Resource
- Thematic

Research Sources:


- Abstract of Title
- Plat Records
- Plat Map
- Tax Card & Photo
- Building Permit
- Sewer Permit
- Sanborn Maps

- City Directories
- Biographical Encyclopedias
- Obituary Index
- County & City Histories
- Personal Interviews
- Newspapers
- Utah Historical Society

- LDS Church Archives
- LDS Genealogical Society
- U of U Library
- BYU Library
- CSU Library
- SIC Library
- Other

Bibliographical References:

Cache County Assessor's Records



A:Area of Significance

E:Land Use

F:Register Status

Architect/Builder:

Building Type/Style:

Building Materials:

Description of physical appearance & significant architectural features:

Include additions, alterations, ancillary structures, and landscaping if applicable

This Victorian style home is brick and is in good condition and has all of the elements of this style, especially in its variety of plans and massings and detailing. The porch, however, is now enclosed and is part of the front room.

Statement of Historical Significance:

- | | | | |
|--|---|--|---|
| <input type="checkbox"/> Aboriginal Americans | <input type="checkbox"/> Communication | <input type="checkbox"/> Military | <input type="checkbox"/> Religion |
| <input type="checkbox"/> Agriculture | <input type="checkbox"/> Conservation | <input type="checkbox"/> Mining | <input type="checkbox"/> Science |
| <input checked="" type="checkbox"/> Architecture | <input type="checkbox"/> Education | <input type="checkbox"/> Minority Groups | <input type="checkbox"/> Socio-Humanitarian |
| <input type="checkbox"/> The Arts | <input type="checkbox"/> Exploration/Settlement | <input type="checkbox"/> Political | <input type="checkbox"/> Transportation |
| <input type="checkbox"/> Commerce | <input type="checkbox"/> Industry | <input type="checkbox"/> Recreation | |

The architectural style is the main significance of this house.

Researcher: Michael E. Christensen

Site No. 335

Date: Sept. 12, 1978

STRUCTURE/SITE INFORMATION FORM

Street address: 243 West Center

Plat A Bl.12 Lot 1

Name of Structure:

T. R. S.

Present Owner: S. Eugene Needham

UTM:

Owner address: 250 West Center

Tax #:06-023-0004

Construction Date: 1919

Demolition Date:

Original Use:

Original Owner: Leonidus Thatcher

Present Use:

Occupants:

- Single-Family
- Multi-Family
- Public
- Commercial
- Park
- Industrial
- Agricultural
- Vacant
- Religious
- Other

Building Condition:

Integrity:

- Excellent
- Good
- Deteriorated
- Site
- Ruins
- Unaltered
- Minor Alterations
- Major Alterations

Photography:

Date of Slides: Views: Front Side Rear Other

Date of Photographs: Views: Front Side Rear Other

Preliminary Evaluation:

Final Register Status:

- Significant
- Contributory
- Not Contributory
- Intrusion
- National Landmark
- National Register
- State Register
- District
- Multi-Resource
- Thematic

Research Sources:

- Abstract of Title
- Plat Records
- Plat Map
- Tax Card & Photo
- Building Permit
- Sewer Permit
- Sanborn Maps
- City Directories
- Biographical Encyclopedias
- Obituary Index
- County & City Histories
- Personal Interviews
- Newspapers
- Utah Historical Society
- LDS Church Archives
- LCS Genealogical Society
- U of U Library
- BYU Library
- CSU Library
- SLC Library
- Other

Bibliographical References:

A:Area of Significance

E:Land Use

F:Register Status

Architect/Builder:

Building Type/Style:

Building Materials:

Description of physical appearance & significant architectural features:

Include additions, alterations, ancillary structures, and landscaping if applicable

This is a simple frame home that has been completely stuccoed. No embellishments whatsoever are now present. A front porch has been added as well.

Statement of Historical Significance:

- | | | | |
|--|---|--|---|
| <input type="checkbox"/> Aboriginal Americans | <input type="checkbox"/> Communication | <input type="checkbox"/> Military | <input type="checkbox"/> Religion |
| <input type="checkbox"/> Agriculture | <input type="checkbox"/> Conservation | <input type="checkbox"/> Mining | <input type="checkbox"/> Science |
| <input checked="" type="checkbox"/> Architecture | <input type="checkbox"/> Education | <input type="checkbox"/> Minority Groups | <input type="checkbox"/> Socio-Humanitarian |
| <input type="checkbox"/> The Arts | <input type="checkbox"/> Exploration/Settlement | <input type="checkbox"/> Political | <input type="checkbox"/> Transportation |
| <input type="checkbox"/> Commerce | <input type="checkbox"/> Industry | <input type="checkbox"/> Recreation | |

The home is significant because of its style and age. The original owner, Leonidus Thatcher, was President and manager of the Thatcher Milling Co. for 30 years. He also farmed in the Benson area and then later became a member of the Thatcher Orchestra. He performed often with the Hotel Utah Roof Garden Orchestra in Salt Lake City. He also performed with John Held's band at Liberty Park and Pete Christensens orchestra at Saltair. Mr. Thatcher was also instrumental in the construction of the old Logan Pavillion.

Researcher: Michael E. Christensen

Site No. 336

Date: Sept. 12, 1978

STRUCTURE/SITE INFORMATION FORM

Street address: 255 West Center.

Plat A Bl. 12 Lot.

Name of Structure:

T. R. S.

Present Owner: Marjorie Cox

UTM:

Owner address: c/o Nixon & Nixon

Tax #: 06-023-0005

Construction Date: 550 North Main

Demolition Date:

Original Use: 1948

Present Use:

Occupants:

- Single-Family
- Multi-Family
- Public
- Commercial

- Park
- Industrial
- Agricultural

- Vacant
- Religious
- Other

Building Condition:

Integrity:

- Excellent
- Good
- Deteriorated
- Site
- Ruins

- Unaltered
- Minor Alterations
- Major Alterations

Photography:

Date of Slides Views: Front Side Rear Other

Date of Photographs Views: Front Side Rear Other

Preliminary Evaluation:

Final Register Status:

- Significant
- Contributory
- Not Contributory
- Intrusion

- National Landmark
- National Register
- State Register
- District
- Multi-Resource
- Thematic

Research Sources:

- Abstract of Title
- Plat Records
- Plat Map
- Tax Card & Photo
- Building Permit
- Sewer Permit
- Sanborn Maps
- City Directories
- Biographical Encyclopedias
- Obituary Index
- County & City Histories
- Personal Interviews
- Newspapers
- Utah Historical Society
- LDS Church Archives
- LDS Genealogical Society
- U of U Library
- BYU Library
- CSU Library
- SLIC Library
- Other

Bibliographical References:

A:Area of Significance

E:Land Use

F:Register Status

Architect/Builder:

Building Type/Style:

Building Materials:

Description of physical appearance & significant architectural features:

Include additions, alterations, ancillary structures, and landscaping if applicable

Statement of Historical Significance:

Aboriginal Americans
 Agriculture
 Architecture
 The Arts
 Commerce

Communication
 Conservation
 Education
 Exploration/Settlement
 Industry

Military
 Mining
 Minority Groups
 Political
 Recreation

Religion
 Science
 Socio-humanitarian
 Transportation

Researcher: Michael E. Christensen
Date: Sept. 12, 1978

Site No. 337

STRUCTURE/SITE INFORMATION FORM

Street address: 263 West Center

Plat Bl. Lot

Name of Structure: Episcopal Church

T. R. S.

Present Owner: Vinton L. & Blanche Humphrey

UTM:

Owner address: 899 East 150 North

Tax #:

Construction Date: 1876

Demolition Date:

Original Use: Church

Present Use:

Occupants:

- Single-Family
- Multi-Family
- Public
- Commercial
- Park
- Industrial
- Agricultural
- Vacant
- Religious
- Other

Building Condition:

Integrity:

- Excellent
- Good
- Fair
- Denigrated
- Site
- Ruins
- Unaltered
- Minor Alterations
- Major Alterations

Photography:

Date of Slides
Views: Front Side Rear Other

Date of Photographs
Views: Front Side Rear Other

Preliminary Evaluation:

Final Register Status:

- Significant
- Contributory
- Not Contributory
- Intrusion
- National Landmark
- District
- National Register
- Multi-Resource
- State Register
- Thematic

Research Sources:

- Abstract of Title
- Plat Records
- Plat Map
- Tax Card & Photo
- Building Permit
- Sewer Permit
- Sanborn Maps
- City Directories
- Biographical Encyclopedias
- Obituary Index
- County & City Histories
- Personal Interviews
- Newspapers
- Utah Historical Society
- LDS Church Archives
- LDS Genealogical Society
- U of U Library
- BYU Library
- LSU Library
- SLU Library
- Other

Bibliographical References:

Ricks, Joel E. ; The History of a Valley (Cache Valley Centennial Comm., Logan, Utah 1956.)

Area of Significance

E:Land Use

F:Register Status

Architect/Builder:

Building Type/Style:

Building Materials:

Description of physical appearance & significant architectural features:

Include additions, alterations, ancillary structures, and landscaping if applicable

This structure, though substantially altered, still expresses the Gothic elements of the original structure, which was the 1st Episcopal church in the community.

Statement of Historical Significance:

- | | | | |
|--|---|--|---|
| <input type="checkbox"/> Aboriginal Americans | <input type="checkbox"/> Communication | <input type="checkbox"/> Military | <input type="checkbox"/> Religion |
| <input type="checkbox"/> Agriculture | <input type="checkbox"/> Conservation | <input type="checkbox"/> Mining | <input type="checkbox"/> Science |
| <input checked="" type="checkbox"/> Architecture | <input type="checkbox"/> Education | <input type="checkbox"/> Minority Groups | <input type="checkbox"/> Socio-humanitarian |
| <input type="checkbox"/> The Arts | <input type="checkbox"/> Exploration/Settlement | <input type="checkbox"/> Political | <input type="checkbox"/> Transportation |
| <input type="checkbox"/> Commerce | <input type="checkbox"/> Industry | <input type="checkbox"/> Recreation | |

The structure is significant because it was the first non-mormon church in the community. In 1883, Bishop Daniel S. Tuttle and Rev. William H. Stay came to Logan to begin a ministry in this isolated valley. That very year they established St. John's school because to the bishop schools were, "the backbone of Episcopalian missions." The schools were of an exceptional quality in comparison to the Mormon schools and St. John's attracted Mormons as well as non-Mormons into the school.

The property for their chapel was purchased in 1876 and the church remained in this place until 1907 when the present Chapel was constructed and is still in use.

Researcher: Michael E. Christensen
Date: Sept. 12, 1978

Site No. 338

STRUCTURE/SITE INFORMATION FORM

Street address: 271 West Center

Plat Bl. Lot

Name of Structure:

T. R. S.

Present Owner: Mark Brenchley

UTM:

Owner address: 271 West Center

Tax #:

Construction Date: Approx. 1910

Demolition Date:

Original Use:

Original Owner: Emma Jeppeson

Present Use:

Occupants:

- | | | |
|---|---------------------------------------|------------------------------------|
| <input checked="" type="checkbox"/> Single-Family | <input type="checkbox"/> Park | <input type="checkbox"/> Vacant |
| <input type="checkbox"/> Multi-Family | <input type="checkbox"/> Industrial | <input type="checkbox"/> Religious |
| <input type="checkbox"/> Public | <input type="checkbox"/> Agricultural | <input type="checkbox"/> Other |
| <input type="checkbox"/> Commercial | | |

Building Condition:

Integrity:

- | | | |
|--|--------------------------------|---|
| <input type="checkbox"/> Excellent | <input type="checkbox"/> Site | <input checked="" type="checkbox"/> Unaltered |
| <input checked="" type="checkbox"/> Good | <input type="checkbox"/> Ruins | <input type="checkbox"/> Minor Alterations |
| <input type="checkbox"/> Deteriorated | | <input type="checkbox"/> Major Alterations |

Photography:

Date of Slides	Date of Photographs
Views: Front__ Side__ Rear__ Other__	Views: Front__ Side__ Rear__ Other__

Preliminary Evaluation:

Final Register Status:

- | | | |
|--|--|--|
| <input type="checkbox"/> Significant | <input type="checkbox"/> National Landmark | <input checked="" type="checkbox"/> District |
| <input checked="" type="checkbox"/> Contributory | <input type="checkbox"/> National Register | <input type="checkbox"/> Multi-Resource |
| <input type="checkbox"/> Not Contributory | <input type="checkbox"/> State Register | <input type="checkbox"/> Thematic |
| <input type="checkbox"/> Intrusion | | |

Research Sources:

- | | | |
|---|---|---|
| <input checked="" type="checkbox"/> Abstract of Title | <input type="checkbox"/> City Directories | <input type="checkbox"/> LDS Church Archives |
| <input type="checkbox"/> Plat Records | <input type="checkbox"/> Biographical Encyclopedias | <input type="checkbox"/> LDS Genealogical Society |
| <input type="checkbox"/> Plat Map | <input checked="" type="checkbox"/> Obituary Index | <input type="checkbox"/> U of U Library |
| <input type="checkbox"/> Tax Card & Photo | <input type="checkbox"/> County & City Histories | <input type="checkbox"/> BYU Library |
| <input type="checkbox"/> Building Permit | <input type="checkbox"/> Personal Interviews | <input type="checkbox"/> USU Library |
| <input type="checkbox"/> Sewer Permit | <input type="checkbox"/> Newspapers | <input type="checkbox"/> SLIC Library |
| <input type="checkbox"/> Sanborn Maps | <input type="checkbox"/> Utah Historical Society | <input type="checkbox"/> Other |

Bibliographical References:

A:Area of Significance

E:Land Use

F:Register Status

Architect/Builder:

Building Type/Style:

Building Materials:

Description of physical appearance & significant architectural features:
Include additions, alterations, ancillary structures, and landscaping if applicable

The 2½ story structure which was built in (c.) 1910 has similar characteristics as other houses of the same period built in Logan. The popular bungalow was enlarged, creating the second story bungalow style. All proportions, details, windows, etc. are neoclassic. The colonnaded front porch clearly is evidence of this style. The roof is a strong element of the design and is gabled on the ends. A smaller gable projection face the front of the house and emphasizes the symmetry of the design as well as the second story veranda below. The windows on the first floor are leaded and have beveled edges. A large bay window graces the colonnaded porch.

Interior embellishment include oak woodwork, oak parlor floor and beautiful oak sliding doors.

Statement of Historical Significance:

- | | | | |
|---|---|--|---|
| <input type="checkbox"/> Aboriginal Americans | <input type="checkbox"/> Communication | <input type="checkbox"/> Military | <input type="checkbox"/> Religion |
| <input type="checkbox"/> Agriculture | <input type="checkbox"/> Conservation | <input type="checkbox"/> Mining | <input type="checkbox"/> Science |
| <input type="checkbox"/> Architecture | <input type="checkbox"/> Education | <input type="checkbox"/> Minority Groups | <input type="checkbox"/> Socio-humanitarian |
| <input type="checkbox"/> The Arts | <input type="checkbox"/> Exploration/Settlement | <input type="checkbox"/> Political | <input type="checkbox"/> Transportation |
| <input type="checkbox"/> Commerce | <input type="checkbox"/> Industry | <input type="checkbox"/> Recreation | |

The home is significant because of its architectural contribution to the district and the age in which it was built. The original owner, Emma Thatcher Jeppeson was the wife of Severin J. Jeppeson, who was a local musician.

Researcher: Michael E. Christensen

Site No. 339

Date: Sept. 12, 1978

STRUCTURE/SITE INFORMATION FORM

Street address: 281 West Center

Plat Bl. Lot

Name of Structure:

T. R. S.

Present Owner: Garth and JoAnn Archibald

UTM:

Owner address: 331 North 1st West
Wellsville, Utah

Tax #:

Construction Date: 1908

Demolition Date:

Original Use:

Original Owner:

Newell W. Kimball
Occupants:

Present Use:

- Single-Family
- Multi-Family
- Public
- Commercial

- Park
- Industrial
- Agricultural

- Vacant
- Religious
- Other

Building Condition:

Integrity:

- Excellent
- Good
- Deteriorated
- Site
- Ruins

- Unaltered
- Minor Alterations
- Major Alterations

Photography:

Date of Slides
Views: Front Side Rear Other

Date of Photographs
Views: Front Side Rear Other

Preliminary Evaluation:

Final Register Status:

- Significant
- Contributory
- Not Contributory
- Intrusion

- National Landmark
- National Register
- State Register
- District
- Multi-Resource
- Thematic

Research Sources:

- Abstract of Title
- Plat Records
- Plat Map
- Tax Card & Photo
- Building Permit
- Sewer Permit
- Sanborn Maps

- City Directories
- Biographical Encyclopedias
- Chituary Index
- County & City Histories
- Personal Interviews
- Newspapers
- Utah Historical Society

- LDS Church Archives
- LDS Genealogical Society
- U of U Library
- BYU Library
- USU Library
- SLC Library
- Other

Bibliographical References:

Area of Significance

F:Land Use

F:Register Status

Architect/Builder:

Building Type/Style:

Building Materials:

Description of physical appearance & significant architectural features:

Include additions, alterations, ancillary structures, and landscaping if applicable

This is a large one and a half story home with some Neo-classic elements. A large front portico with unfluted columns of ionic capitals highlights the front. The second story is created by large window dormers which are sided with shingles and thus uses some of the elements of the Shingle style.

Statement of Historical Significance:

- | | | | |
|--|---|--|---|
| <input type="checkbox"/> Aboriginal Americans | <input type="checkbox"/> Communication | <input type="checkbox"/> Military | <input type="checkbox"/> Religion |
| <input type="checkbox"/> Agriculture | <input type="checkbox"/> Conservation | <input type="checkbox"/> Mining | <input type="checkbox"/> Science |
| <input checked="" type="checkbox"/> Architecture | <input type="checkbox"/> Education | <input type="checkbox"/> Minority Groups | <input type="checkbox"/> Socio-Humanitarian |
| <input type="checkbox"/> The Arts | <input type="checkbox"/> Exploration/Settlement | <input type="checkbox"/> Political | <input type="checkbox"/> Transportation |
| <input type="checkbox"/> Commerce | <input type="checkbox"/> Industry | <input type="checkbox"/> Recreation | |

This home is a good example of the synthesis of the two styles which became popular with the use of the house pattern books around the turn of the century. The original owner, Newell Whitney Kimball was the oldest grandson of Heber C. Kimball, president of Kimball Auto. Newell, himself, was a mechanic .

Researcher: Michael E. Christensen

Site No. 340

Date: Sept. 12, 1978

STRUCTURE/SITE INFORMATION FORM

Street address: 287 West Center

Plat Bl. Lot

Name of Structure:

T. R. S.

Present Owner: Gary Richard Stevens

UTM:

Owner address:

Tax #:

Construction Date: 1909

Demolition Date:

Original Use:

Original Owner: William Bowen

Present Use:

Occupants:

- Single-Family
- Multi-Family
- Public
- Commercial

- Park
- Industrial
- Agricultural

- Vacant
- Religious
- Other

Building Condition:

Integrity:

- Excellent
- Good
- Deteriorated
- Site
- Ruins

- Unaltered
- Minor Alterations
- Major Alterations

Photography:

Date of Slides
Views: Front Side Rear Other

Date of Photographs
Views: Front Side Rear Other

Preliminary Evaluation:

Final Register Status:

- Significant
- Contributory
- Not Contributory
- Intrusion


- National Landmark
- National Register
- State Register
- District
- Multi-Resource
- Thematic

Research Sources:

- Abstract of Title
- Plat Records
- Plat Map
- Tax Card & Photo
- Building Permit
- Sewer Permit
- Sanborn Maps
- City Directories
- Biographical Encyclopedias
- Obituary Index
- County & City Histories
- Personal Interviews
- Newspapers
- Utah Historical Society

- LDS Church Archives
- LDS Genealogical Society
- U of U Library
- BYU Library
- USU Library
- SLG Library
- Other

Bibliographical References:



Architect/Builder:

Building Type/Style:

Building Materials:

Description of physical appearance & significant architectural features:

Include additions, alterations, ancillary structures, and landscaping if applicable

This is an excellent example of the use of Shingle style elements on a simple Box style home. The first floor consists of brick while the second floor is sided with shingles as is the top floor which is formed by large window dormers.

Statement of Historical Significance:

- | | | | |
|--|---|--|---|
| <input type="checkbox"/> Aboriginal Americans | <input type="checkbox"/> Communication | <input type="checkbox"/> Military | <input type="checkbox"/> Religion |
| <input type="checkbox"/> Agriculture | <input type="checkbox"/> Conservation | <input type="checkbox"/> Mining | <input type="checkbox"/> Science |
| <input checked="" type="checkbox"/> Architecture | <input type="checkbox"/> Education | <input type="checkbox"/> Minority Groups | <input type="checkbox"/> Socio-Humanitarian |
| <input type="checkbox"/> The Arts | <input type="checkbox"/> Exploration/Settlement | <input type="checkbox"/> Political | <input type="checkbox"/> Transportation |
| <input type="checkbox"/> Commerce | <input type="checkbox"/> Industry | <input type="checkbox"/> Recreation | |

The use of elements of one style on the simple box pattern was common around the turn of the century because of the use of house patterns books.

William P. Bowen, the original owner, was the manager of Logan-Idaho Oil and Gas Company.

Researcher: Michael E. Christensen

Site No. 341A

Date: July 11, 1978

STRUCTURE/SITE INFORMATION FORM

Street address: 295 West Center

Plat A Bl. 12 Lot 2

Name of Structure:

T. R. S.

Present Owner: S. Eugene Needham

UTM:

Owner address: 250 West Center

Tax #: 06-023-0010

Construction Date: 1909

Demolition Date:

Original Use: Commercial Original Owner: Union Knitting Mills

Present Use:

Occupants:

- | | | |
|--|---------------------------------------|------------------------------------|
| <input type="checkbox"/> Single-Family | <input type="checkbox"/> Park | <input type="checkbox"/> Vacant |
| <input checked="" type="checkbox"/> Multi-Family | <input type="checkbox"/> Industrial | <input type="checkbox"/> Religious |
| <input type="checkbox"/> Public | <input type="checkbox"/> Agricultural | <input type="checkbox"/> Other |
| <input type="checkbox"/> Commercial | | |

Building Condition:

Integrity:

- | | | |
|--|--------------------------------|---|
| <input type="checkbox"/> Excellent | <input type="checkbox"/> Site | <input checked="" type="checkbox"/> Unaltered |
| <input checked="" type="checkbox"/> Good | <input type="checkbox"/> Ruins | <input type="checkbox"/> Minor Alterations |
| <input type="checkbox"/> Deteriorated | | <input type="checkbox"/> Major Alterations |

Photography:

Date of Slides	Date of Photographs
Views: Front__ Side__ Rear__ Other__	Views: Front__ Side__ Rear__ Other__

Preliminary Evaluation:

Final Register Status:

- | | | |
|---|--|--|
| <input checked="" type="checkbox"/> Significant | <input type="checkbox"/> National Landmark | <input checked="" type="checkbox"/> District |
| <input type="checkbox"/> Contributory | <input type="checkbox"/> National Register | <input type="checkbox"/> Multi-Resource |
| <input type="checkbox"/> Not Contributory | <input type="checkbox"/> State Register | <input type="checkbox"/> Thematic |
| <input type="checkbox"/> Intrusion | | |

Research Sources:

- | | | |
|---|---|---|
| <input checked="" type="checkbox"/> Abstract of Title | <input type="checkbox"/> City Directories | <input type="checkbox"/> LDS Church Archives |
| <input type="checkbox"/> Plat Records | <input type="checkbox"/> Biographical Encyclopedias | <input type="checkbox"/> LDS Genealogical Society |
| <input type="checkbox"/> Plat Map | <input type="checkbox"/> Obituary Index | <input type="checkbox"/> U of U Library |
| <input type="checkbox"/> Tax Card & Photo | <input type="checkbox"/> County & City Histories | <input type="checkbox"/> BYU Library |
| <input type="checkbox"/> Building Permit | <input type="checkbox"/> Personal Interviews | <input type="checkbox"/> USU Library |
| <input type="checkbox"/> Sewer Permit | <input type="checkbox"/> Newspapers | <input type="checkbox"/> SLC Library |
| <input type="checkbox"/> Sanborn Maps | <input type="checkbox"/> Utah Historical Society | <input type="checkbox"/> Other |

Bibliographical References:

A:Area of Significance

E:Land Use

F:Register Status

Architect/Builder:

Building Type/Style:

Building Materials:

Description of physical appearance & significant architectural features:

Include additions, alterations, ancillary structures, and landscaping if applicable

This two-story brick building has simple commercial-style design. The windows are simple, rectangular, two-over-two. The highlight of the front facade is the Romanesque front entrance with segmented brick making the Roman arch.

Statement of Historical Significance:

- | | | | |
|---|---|--|---|
| <input type="checkbox"/> Aboriginal Americans | <input type="checkbox"/> Communication | <input type="checkbox"/> Military | <input type="checkbox"/> Religion |
| <input type="checkbox"/> Agriculture | <input type="checkbox"/> Conservation | <input type="checkbox"/> Mining | <input type="checkbox"/> Science |
| <input type="checkbox"/> Architecture | <input type="checkbox"/> Education | <input type="checkbox"/> Minority Groups | <input type="checkbox"/> Socio-Humanitarian |
| <input type="checkbox"/> The Arts | <input type="checkbox"/> Exploration/Settlement | <input type="checkbox"/> Political | <input type="checkbox"/> Transportation |
| <input checked="" type="checkbox"/> Commerce | <input type="checkbox"/> Industry | <input type="checkbox"/> Recreation | |

The building was built in 1909 by Union Knitting Mills, who had begun operations in Logan a few years earlier. Founded by George Barber, H. E. Hatch, Elias Nielson, H. C. Hansen and D. C. Budge, the company manufactured men's suits, women's skirts, sweaters, hoisery and jackets. The building has also had some other interesting guests in its past. Two candy manufacturing firms have used it as has the Benevolent and Protective Order of the Elks and the Pepsi Cola Bottling Company.

The building is now being renovated to accommodate three condominiums on each of the three floors.

Researcher: Michael E. Christensen

Site No. 341 B

Date: Sept. 12, 1978

STRUCTURE/SITE INFORMATION FORM

Street address: 40 North 4th West

Plat Bl. Lot

Name of Structure:

T. R. S.

Present Owner: Malcolm Gaddie

UTM:

Owner address:

Tax #: 06-007-0013

Construction Date: 1947

Demolition Date:

Original Use:

Original Owner:

Present Use:

Occupants:

- Single-Family
- Multi-Family
- Public
- Commercial

- Park
- Industrial
- Agricultural

- Vacant
- Religious
- Other

Building Condition:

Integrity:

- Excellent
- Good
- Deteriorated

- Site
- Ruins

- Unaltered
- Minor Alterations
- Major Alterations

Photography:

Date of Slides Views: Front Side Rear Other

Date of Photographs Views: Front Side Rear Other

Preliminary Evaluation:

Final Register Status:

- Significant
- Contributory
- Not Contributory
- Intrusion

- National Landmark
- National Register
- State Register
- District
- Multi-Resource
- Thematic

Research Sources:

- Abstract of Title
- Plat Records
- Plat Map
- Tax Card & Photo
- Building Permit
- Sewer Permit
- Sanborn Maps

- City Directories
- Biographical Encyclopedias
- Obituary Index
- County & City Histories
- Personal Interviews
- Newspapers
- Utah Historical Society

- LDS Church Archives
- LDS Genealogical Society
- U of U Library
- BYU Library
- USU Library
- SLC Library
- Other

Bibliographical References:

Area of Significance

E:Land Use

F:Register Status

Architect/Builder:

Building Type/Style:

Building Materials:

Description of physical appearance & significant architectural features:

Include additions, alterations, ancillary structures, and landscaping if applicable

Statement of Historical Significance:

Aboriginal Americans
 Agriculture
 Architecture
 The Arts
 Commerce

Communication
 Conservation
 Education
 Exploration/Settlement
 Industry

Military
 Mining
 Minority Groups
 Political
 Recreation

Religion
 Science
 Socio-Humanitarian
 Transportation

Researcher: Michael E. Christensen

Site No. 342

Date: Sept. 12, 1978

STRUCTURE/SITE INFORMATION FORM

Street address: 46 North 4th West

Plat Bl. Lot

Name of Structure:

T. R. S.

Present Owner: Lloyd Hunsaker

UTM:

Owner address:

Tax #: 06-007-0014

Construction Date: 1948

Demolition Date:

Original Use:

Original Owner:

Present Use:

Occupants:

- Single-Family
- Multi-Family
- Public
- Commercial

- Park
- Industrial
- Agricultural

- Vacant
- Religious
- Other

Building Condition:

Integrity:

- Excellent
- Good
- Deteriorated
- Site
- Ruins

- Unaltered
- Minor Alterations
- Major Alterations

Photography:

Date of Slides
Views: Front Side Rear Other

Date of Photographs
Views: Front Side Rear Other

Preliminary Evaluation:

Final Register Status:

- Significant
- Contributory
- Not Contributory
- Intrusion

- National Landmark
- National Register
- State Register
- District
- Multi-Resource
- Thematic

Research Sources:

- Abstract of Title
- Plat Records
- Plat Map
- Tax Card & Photo
- Building Permit
- Sewer Permit
- Sanborn Maps
- City Directories
- Biographical Encyclopedias
- Obituary Index
- County & City Histories
- Personal Interviews
- Newspapers
- Utah Historical Society
- LDS Church Archives
- LDS Genealogical Society
- U of U Library
- BYU Library
- CSU Library
- SLU Library
- Other

Bibliographical References:

A:Area of Significance

F:Land Use

F:Register Status

Architect/Builder:

Building Type/Style:

Building Materials:

Description of physical appearance & significant architectural features:

Include additions, alterations, ancillary structures, and landscaping if applicable

Statement of Historical Significance:

Aboriginal Americans
 Agriculture
 Architecture
 The Arts
 Commerce

Communication
 Conservation
 Education
 Exploration/Settlement
 Industry

Military
 Mining
 Minority Groups
 Political
 Recreation

Religion
 Science
 Socio-humanitarian
 Transportation

Researcher: Michael E. Christensen

Site No. 343

Date: Sept. 12, 1978

STRUCTURE/SITE INFORMATION FORM

Street address: 56 North 4th West

Plat A Bl.11 Lot

Name of Structure:

T. R. S.

Present Owner: Orval Nye

UTM:

Owner address: Same

Tax #: 06-007-0015

Construction Date: 1931

Demolition Date:

Original Use:

Original Owner:

Present Use:

Occupants:

- Single-Family
- Multi-Family
- Public
- Commercial

- Park
- Industrial
- Agricultural

- Vacant
- Religious
- Other

Building Condition:

Integrity:

- Excellent
- Good
- Deteriorated
- Site
- Ruins

- Unaltered
- Minor Alterations
- Major Alterations

Photography:

Date of Slides
Views: Front Side Rear Other

Date of Photographs
Views: Front Side Rear Other

Preliminary Evaluation:

Final Register Status:

- Significant
- Contributory
- Not Contributory
- Intrusion

- National Landmark
- National Register
- State Register
- District
- Multi-Resource
- Thematic


Research Sources:

- Abstract of Title
- Plat Records
- Plat Map
- Tax Card & Photo
- Building Permit
- Sewer Permit
- Sanborn Maps

- City Directories
- Biographical Encyclopedias
- Obituary Index
- County & City Histories
- Personal Interviews
- Newspapers
- Utah Historical Society

- LDS Church Archives
- LDS Genealogical Society
- U of U Library
- BYU Library
- USU Library
- SLIC Library
- Other

Bibliographical References:



E:Land Use

F:Register Status

A:Area of Significance

Architect/Builder:

Building Type/Style:

Building Materials:

Description of physical appearance & significant architectural features:

Include additions, alterations, ancillary structures, and landscaping if applicable

Statement of Historical Significance:

Aboriginal Americans
 Agriculture
 Architecture
 The Arts
 Commerce

Communication
 Conservation
 Education
 Exploration/Settlement
 Industry

Military
 Mining
 Minority Groups
 Political
 Recreation

Religion
 Science
 Socio-Humanitarian
 Transportation

Researcher: Michael E. Christensen

Site No. 344

Date: Sept. 12, 1978

STRUCTURE/SITE INFORMATION FORM

Street address: 62 North 4th West

Plat A Bl. 11 Lot 5

Name of Structure:

T. R. S.

Present Owner: Clara M. Brown

UTM:

Owner address: 145 North 5th West

Tax #: 06-007-0016

Construction Date: 1927

Demolition Date:

Original Use:

Original Owner:

Present Use:

Occupants:

- Single-Family
- Multi-Family
- Public
- Commercial

- Park
- Industrial
- Agricultural

- Vacant
- Religious
- Other

Building Condition:

Integrity:

- Excellent
- Good
- Deteriorated
- Fair
- Site
- Ruins

- Unaltered
- Minor Alterations
- Major Alterations

Photography:

Date of Slides
Views: Front ___ Side ___ Rear ___ Other ___

Date of Photographs
Views: Front ___ Side ___ Rear ___ Other ___

Preliminary Evaluation:

Final Register Status:

- Significant
- Contributory
- Not Contributory
- Intrusion

- National Landmark
- National Register
- State Register
- District
- Multi-Resource
- Thematic

Research Sources:

- Abstract of Title
- Plat Records
- Plat Map
- Tax Card & Photo
- Building Permit
- Sewer Permit
- Sanborn Maps

- City Directories
- Biographical Encyclopedias
- Obituary Index
- County & City Histories
- Personal Interviews
- Newspapers
- Utah Historical Society

- LDS Church Archives
- LDS Genealogical Society
- U of U Library
- BYU Library
- CSU Library
- SLIC Library
- Other

Bibliographical References:

Cache County Assessor's Office

A:Area of Significance

E:Land Use

F:Register Status

Architect/Builder:

Building Type/Style:

Building Materials:

Description of physical appearance & significant architectural features:

Include additions, alterations, ancillary structures, and landscaping if applicable

This is a one-story bungalow with a stucco facade.

Statement of Historical Significance:

- | | | | |
|--|---|--|---|
| <input type="checkbox"/> Aboriginal Americans | <input type="checkbox"/> Communication | <input type="checkbox"/> Military | <input type="checkbox"/> Religion |
| <input type="checkbox"/> Agriculture | <input type="checkbox"/> Conservation | <input type="checkbox"/> Mining | <input type="checkbox"/> Science |
| <input checked="" type="checkbox"/> Architecture | <input type="checkbox"/> Education | <input type="checkbox"/> Minority Groups | <input type="checkbox"/> Socio-Humanitarian |
| <input type="checkbox"/> The Arts | <input type="checkbox"/> Exploration/Settlement | <input type="checkbox"/> Political | <input type="checkbox"/> Transportation |
| <input type="checkbox"/> Commerce | <input type="checkbox"/> Industry | <input type="checkbox"/> Recreation | |

This is a good example of the bungalow variety in style.

We are unable to find the original owner of this structure.

Researcher: Michael E. Christensen

Site No. 345

Date: Sept. 12, 1978

STRUCTURE/SITE INFORMATION FORM

Street address: 70 North 4th West

Plat A Bl. 11 Lot

Name of Structure:

T. R. S.

Present Owner: Thomas Quayle

UTM:

Owner address: 316 5th Street
Manhattan Beach, CA 90266

Tax #: 06-007-0017

Construction Date: 1953

Demolition Date:

Original Use:

Original Owner:

Present Use:

Occupants:

- Single-Family
- Multi-Family
- Public
- Commercial

- Park
- Industrial
- Agricultural

- Vacant
- Religious
- Other

Building Condition:

Integrity:

- Excellent
- Good
- Deteriorated
- Site
- Ruins

- Unaltered
- Minor Alterations
- Major Alterations

Photography:

Date of Slides
Views: Front Side Rear Other

Date of Photographs
Views: Front Side Rear Other

Preliminary Evaluation:

Final Register Status:

- Significant
- Contributory
- Not Contributory
- Intrusion

- National Landmark
- National Register
- State Register
- District
- Multi-Resource
- Thematic

Research Sources:

- Abstract of Title
- Plat Records
- Plat Map
- Tax Card & Photo
- Building Permit
- Sewer Permit
- Sanborn Maps
- City Directories
- Biographical Encyclopedias
- Obituary Index
- County & City Histories
- Personal Interviews
- Newspapers
- Utah Historical Society
- LDS Church Archives
- LDS Genealogical Society
- U of U Library
- BYU Library
- USU Library
- SLIC Library
- Other

Bibliographical References:

A:Area of Significance

F:Land Use

F:Register Status

Architect/Builder:

Building Type/Style:

Building Materials:

Description of physical appearance & significant architectural features:

Include additions, alterations, ancillary structures, and landscaping if applicable

Statement of Historical Significance:

Aboriginal Americans
 Agriculture
 Architecture
 The Arts
 Commerce

Communication
 Conservation
 Education
 Exploration/Settlement
 Industry

Military
 Mining
 Minority Groups
 Political
 Recreation

Religion
 Science
 Socio-humanitarian
 Transportation

Researcher: Michael E. Christensen

Site No. 346

Date: Sept. 12, 1978

STRUCTURE/SITE INFORMATION FORM

Street address: 392 West 1st North

Plat A Bl. 11 Lot 5

Name of Structure:

T. R. S.

Present Owner: Carrie N. Larsen

UTM:

Owner address: c/o Myrtle Lemon
Paradise, UT 84328

Tax #: 06-007-0018

Construction Date: circa 1895
Original Use: Residential

Demolition Date:

Original Owner: Heber Tarbet

Present Use:

Occupants:

- | | | |
|---|---------------------------------------|------------------------------------|
| <input checked="" type="checkbox"/> Single-Family | <input type="checkbox"/> Park | <input type="checkbox"/> Vacant |
| <input type="checkbox"/> Multi-Family | <input type="checkbox"/> Industrial | <input type="checkbox"/> Religious |
| <input type="checkbox"/> Public | <input type="checkbox"/> Agricultural | <input type="checkbox"/> Other |
| <input type="checkbox"/> Commercial | | |

Building Condition:

Integrity:

- | | | | |
|---------------------------------------|-------------------------------|--------------------------------|---|
| <input type="checkbox"/> Excellent | <input type="checkbox"/> Fair | <input type="checkbox"/> Site | <input checked="" type="checkbox"/> Unaltered |
| <input type="checkbox"/> Good | | <input type="checkbox"/> Ruins | <input type="checkbox"/> Minor Alterations |
| <input type="checkbox"/> Deteriorated | | | <input type="checkbox"/> Major Alterations |

Photography:

Date of Slides
Views: Front ___ Side ___ Rear ___ Other ___

Date of Photographs
Views: Front ___ Side ___ Rear ___ Other ___

Preliminary Evaluation:

Final Register Status:

- | | | |
|---|--|--|
| <input checked="" type="checkbox"/> Significant | <input type="checkbox"/> National Landmark | <input checked="" type="checkbox"/> District |
| <input type="checkbox"/> Contributory | <input type="checkbox"/> National Register | <input type="checkbox"/> Multi-Resource |
| <input type="checkbox"/> Not Contributory | <input type="checkbox"/> State Register | <input type="checkbox"/> Thematic |
| <input type="checkbox"/> Intrusion | | |

Research Sources:

- | | | |
|---|--|---|
| <input checked="" type="checkbox"/> Abstract of Title | <input checked="" type="checkbox"/> City Directories | <input type="checkbox"/> LDS Church Archives |
| <input type="checkbox"/> Plat Records | <input type="checkbox"/> Biographical Encyclopedias | <input type="checkbox"/> LDS Genealogical Society |
| <input type="checkbox"/> Plat Map | <input checked="" type="checkbox"/> Obituary Index | <input type="checkbox"/> U of U Library |
| <input type="checkbox"/> Tax Card & Photo | <input type="checkbox"/> County & City Histories | <input type="checkbox"/> BYU Library |
| <input type="checkbox"/> Building Permit | <input type="checkbox"/> Personal Interviews | <input type="checkbox"/> USU Library |
| <input type="checkbox"/> Sewer Permit | <input type="checkbox"/> Newspapers | <input type="checkbox"/> SLIC Library |
| <input type="checkbox"/> Sanborn Maps | <input type="checkbox"/> Utah Historical Society | <input type="checkbox"/> Other |

Bibliographical References:

Cache County Assessor's Office

A:Area of Significance

F:Land Use

P:Register Status

Architect/Builder:

Building Type/Style:

Building Materials:

Description of physical appearance & significant architectural features:

Include additions, alterations, ancillary structures, and landscaping if applicable

This one and one-half story T-form home is vernacular in style and has a stone foundation. The exterior of the home is now covered with shingle siding. The roof is a gable-dormer of standard pitch.

Statement of Historical Significance:

- | | | | |
|--|---|--|---|
| <input type="checkbox"/> Aboriginal Americans | <input type="checkbox"/> Communication | <input type="checkbox"/> Military | <input type="checkbox"/> Religion |
| <input type="checkbox"/> Agriculture | <input type="checkbox"/> Conservation | <input type="checkbox"/> Mining | <input type="checkbox"/> Science |
| <input checked="" type="checkbox"/> Architecture | <input type="checkbox"/> Education | <input type="checkbox"/> Minority Groups | <input type="checkbox"/> Socio-Humanitarian |
| <input type="checkbox"/> The Arts | <input type="checkbox"/> Exploration/Settlement | <input type="checkbox"/> Political | <input type="checkbox"/> Transportation |
| <input type="checkbox"/> Commerce | <input type="checkbox"/> Industry | <input type="checkbox"/> Recreation | |

The home's age and vernacular architecture make it a significant contribution to the district. Heber Tarbet, the original owner, died of a heart ailment in his home.

Researcher: Michael E. Christensen

Site No. 347

Date: Sept. 12, 1978

STRUCTURE/SITE INFORMATION FORM

Street address: 388 West 1st North

Plat A Bl. 11 Lot 5

Name of Structure:

T. R. S.

Present Owner: George H. Smith

UTM:

Owner address: Same

Tax #: 06-007-0019

Construction Date: 1930

Demolition Date:

Original Use:

Original Owner:

Present Use:

Occupants:

- Single-Family
- Multi-Family
- Public
- Commercial

- Park
- Industrial
- Agricultural

- Vacant
- Religious
- Other

Building Condition:

Integrity:

- Excellent
- Good
- Deteriorated
- Site
- Ruins

- Unaltered
- Minor Alterations
- Major Alterations

Photography:

Date of Slides
Views: Front Side Rear Other

Date of Photographs
Views: Front Side Rear Other

Preliminary Evaluation:

Final Register Status:

- Significant
- Contributory
- Not Contributory
- Intrusion

- National Landmark
- National Register
- State Register
- District
- Multi-Resource
- Thematic

Research Sources:

- Abstract of Title
- Plat Records
- Plat Map
- Tax Card & Photo
- Building Permit
- Sewer Permit
- Sanborn Maps

- City Directories
- Biographical Encyclopedias
- Chronary Index
- County & City Histories
- Personal Interviews
- Newspapers
- Utah Historical Society

- LDS Church Archives
- LDS Genealogical Society
- U of U Library
- SYU Library
- USU Library
- SLC Library
- Other

Bibliographical References:

A: Area of Significance

E: Land Use

F: Register Status

Architect/Builder:

Building Type/Style:

Building Materials:

Description of physical appearance & significant architectural features:

Include additions, alterations, ancillary structures, and landscaping if applicable

Statement of Historical Significance:

Aboriginal Peoples
 Agriculture
 Architecture
 The Arts
 Commerce

Communication
 Conservation
 Education
 Exploration/Settlement
 Industry

Military
 Mining
 Minority Groups
 Political
 Recreation

Religion
 Science
 Socio-Humanitarian
 Transportation

Researcher: Michael E. Christensen

Site No. 348

Date: Sept. 12, 1978

STRUCTURE/SITE INFORMATION FORM

Street address: 372 W. 100 North

Plat Bl. Lot

Name of Structure:

T. R. S.

Present Owner: Glen P. Baugh, Realty

UTM:

Owner address: 314 No. Main

Tax #:

Construction Date: 1892

Demolition Date:

Original Use:

Original Owner: Thomas Tarbet

Present Use:

Occupants:

- Single-Family
- Multi-Family
- Public
- Commercial

- Park
- Industrial
- Agricultural

- Vacant
- Religious
- Other

Building Condition:

Integrity:

- Excellent
- Good
- Deteriorated
- Site
- Ruins

- Unaltered
- Minor Alterations
- Major Alterations

Photography:

Date of Slides
Views: Front Side Rear Other

Date of Photographs
Views: Front Side Rear Other

Preliminary Evaluation:

Final Register Status:

- Significant
- Contributory
- Not Contributory
- Intrusion

- National Landmark
- National Register
- State Register
- District
- Multi-Resource
- Thematic


Research Sources:

- Abstract of Title
- Plat Records
- Plat Map
- Tax Card & Photo
- Building Permit
- Sewer Permit
- Sanborn Maps

- City Directories
- Biographical Encyclopedias
- Obituary Index
- County & City Histories
- Personal Interviews
- Newspapers
- Utah Historical Society

- LDS Church Archives
- LDS Genealogical Society
- U of U Library
- BYU Library
- BSU Library
- SLU Library
- Other

Bibliographical References:



A: Area of Significance

R: Land Use

P: Register Status

Architect/Builder:

Building Type/Style:

Building Materials:

Description of physical appearance & significant architectural features:

Include additions, alterations, ancillary structures, and landscaping if applicable

The home is a well preserved stone house built in the early 1890's.
 It is simple in its I-form construction of 1½ stories. Two additions
 on each side of the structure have been added but the original home
 is still prominent and quickly stands out.

Statement of Historical Significance:

- | | | | |
|--|---|--|---|
| <input type="checkbox"/> Aboriginal Americans | <input type="checkbox"/> Communication | <input type="checkbox"/> Military | <input type="checkbox"/> Religion |
| <input type="checkbox"/> Agriculture | <input type="checkbox"/> Conservation | <input type="checkbox"/> Mining | <input type="checkbox"/> Science |
| <input checked="" type="checkbox"/> Architecture | <input type="checkbox"/> Education | <input type="checkbox"/> Minority Groups | <input type="checkbox"/> Socio-humanitarian |
| <input type="checkbox"/> The Arts | <input type="checkbox"/> Exploration/Settlement | <input type="checkbox"/> Political | <input type="checkbox"/> Transportation |
| <input type="checkbox"/> Commerce | <input type="checkbox"/> Industry | <input type="checkbox"/> Recreation | |

The home is significant because of its excellent vernacular architecture.
 The rock in the structure is found in a local canyon and is a fine specimen
 of early Utah construction. The home is plain and simple; an essential
 part of vernacular architecture.

Researcher: Michael E. Christensen

Site No. 349

Date: Sept. 12, 1978

STRUCTURE/SITE INFORMATION FORM

Street address: 354 West 1st North

Plat A Bl.11 Lot 6

Name of Structure:

T. R. S.

Present Owner: Bonnie J. Bradley

UTM:

Owner address: Box 173 Watkins, Colo.

Tax #: 06-007-0021

Construction Date: 1908

Demolition Date:

Original Use: Home

Original Owner: Joseph S. Morgan

Present Use:

Occupants:

- Single-Family
- Multi-Family
- Public
- Commercial

- Park
- Industrial
- Agricultural

- Vacant
- Religious
- Other

Building Condition:

- Excellent
- Good
- Deteriorated
- Site
- Ruins

Integrity:

- Unaltered
- Minor Alterations
- Major Alterations

Photography:

Date of Slides
Views: Front Side Rear Other

Date of Photographs
Views: Front Side Rear Other

Preliminary Evaluation:

- Significant
- Contributory
- Not Contributory
- Intrusion

Final Register Status:

- National Landmark
- National Register
- State Register
- District
- Multi-Resource
- Thematic

Research Sources:

- Abstract of Title
- Plat Records
- Plat Map
- Tax Card & Photo
- Building Permit
- Sewer Permit
- Sanborn Maps
- City Directories
- Biographical Encyclopedias
- Obituary Index
- County & City Histories
- Personal Interviews
- Newspapers
- Utah Historical Society
- LDS Church Archives
- LDS Genealogical Society
- U of U Library
- SYU Library
- USU Library
- SLC Library
- Other

Bibliographical References:

Cache County Assessor's Office

Area of Significance

E:Land Use

F:Register Status

Architect/Builder:

Building Type/Style:

Building Materials:

Description of physical appearance & significant architectural features:

Include additions, alterations, ancillary structures, and landscaping if applicable

The home is a simple Victorian wood frame home. The structure has had some additions to it which have changed it somewhat, though original design is still visible.

Statement of Historical Significance:

- | | | | |
|--|---|--|---|
| <input type="checkbox"/> Aboriginal Americans | <input type="checkbox"/> Communication | <input type="checkbox"/> Military | <input type="checkbox"/> Religion |
| <input type="checkbox"/> Agriculture | <input type="checkbox"/> Conservation | <input type="checkbox"/> Mining | <input type="checkbox"/> Science |
| <input checked="" type="checkbox"/> Architecture | <input type="checkbox"/> Education | <input type="checkbox"/> Minority Groups | <input type="checkbox"/> Socio-humanitarian |
| <input type="checkbox"/> The Arts | <input type="checkbox"/> Exploration/Settlement | <input type="checkbox"/> Political | <input type="checkbox"/> Transportation |
| <input type="checkbox"/> Commerce | <input type="checkbox"/> Industry | <input type="checkbox"/> Recreation | |

The age and style of the home make it a significant contribution. The original owner, Joseph S. Morgan was married in the Logan Temple which he helped construct. He was a farmer and Livestock man.

Researcher: Michael E. Christensen

Site No. 350

Date: Sept. 12, 1978

STRUCTURE/SITE INFORMATION FORM

Street address: 346 West 1st North

Plat Bl. Lot

Name of Structure:

T. R. S.

Present Owner: Ben Roberts

UTM:

Owner address: Same

Tax #: 06-007-0022

Construction Date: 1940

Demolition Date:

Original Use:

Original Owner:

Present Use:

Occupants:

- Single-Family
- Multi-Family
- Public
- Commercial

- Park
- Industrial
- Agricultural

- Vacant
- Religious
- Other

Building Condition:

Integrity:

- Excellent
- Good
- Deteriorated
- Site
- Ruins

- Unaltered
- Minor Alterations
- Major Alterations

Photography:

Date of Slides
Views: Front Side Rear Other

Date of Photographs
Views: Front Side Rear Other

Preliminary Evaluation:

Final Register Status:

- Significant
- Contributory
- Not Contributory
- Intrusion

- National Landmark
- National Register
- State Register
- District
- Multi-Resource
- Thematic

Research Sources:

- Abstract of Title
- Plat Records
- Plat Map
- Tax Card & Photo
- Building Permit
- Sewer Permit
- Sanborn Maps

- City Directories
- Biographical Encyclopedias
- Obituary Index
- County & City Histories
- Personal Interviews
- Newspapers
- Utah Historical Society

- LDS Church Archives
- LDS Genealogical Society
- U of U Library
- SYU Library
- USU Library
- SLC Library
- Other

Bibliographical References:

A:Area of Significance

E:Land Use

F:Register Status

Architect/Builder:

Building Type/Style:

Building Materials:

Description of physical appearance & significant architectural features:

Include additions, alterations, ancillary structures, and landscaping if applicable

Statement of Historical Significance:

- Aboriginal Americans
- Agriculture
- Architecture
- The Arts
- Commerce

- Communication
- Conservation
- Education
- Exploration/Settlement
- Industry

- Military
- Mining
- Minority Groups
- Political
- Recreation

- Religion
- Science
- Socio-Humanitarian
- Transportation

Researcher: Michael E. Christensen

Site No. 351

Date: May 23, 1978

STRUCTURE/SITE INFORMATION FORM

Street address: 338 West 1st North

Plat A Bl. 11 Lot 7

Name of Structure:

T. R. S.

Present Owner Keith Howell

UTM:

Owner address:

Tax #: 06-007-0023

Construction Date: circa 1907

Demolition Date:

Original Use:

Present Use:

Occupants:

- Single-Family
- Multi-Family
- Public
- Commercial

- Park
- Industrial
- Agricultural

- Vacant
- Religious
- Other

Building Condition:

Integrity:

- Excellent
- Good
- Deteriorated

- Site
- Ruins

- Unaltered
- Minor Alterations
- Major Alterations

Photography:

Date of Slides

Views: Front Side Rear Other

Date of Photographs

Views: Front Side Rear Other

Preliminary Evaluation:

Final Register Status:

- Significant
- Contributory
- Not Contributory
- Intrusion

- National Landmark
- National Register
- State Register
- District
- Multi-Resource
- Thematic

Research Sources:

- Abstract of Title
- Plat Records
- Plat Map
- Tax Card & Photo
- Building Permit
- Sewer Permit
- Sanborn Maps

- City Directories
- Biographical Encyclopedias
- Obituary Index
- County & City Histories
- Personal Interviews
- Newspapers
- Utah Historical Society

- LDS Church Archives
- LDS Genealogical Society
- U of U Library
- BYU Library
- CSU Library
- SLC Library
- Other

Bibliographical References:

- Cache County Abstracts
- Cache County Assessor's Office

E:Land Use

F:Register Status

A:Area of Significance

Architect/Builder:

Building Type/Style:

Building Materials:

Description of physical appearance & significant architectural features:

Include additions, alterations, ancillary structures, and landscaping if applicable

The home is a simple wood framehouse that has had some additions to it, making it a larger residence. However, the stone foundation can still be seen.

Statement of Historical Significance:

- | | | | |
|--|---|--|---|
| <input type="checkbox"/> Aboriginal Americans | <input type="checkbox"/> Communication | <input type="checkbox"/> Military | <input type="checkbox"/> Religion |
| <input type="checkbox"/> Agriculture | <input type="checkbox"/> Conservation | <input type="checkbox"/> Mining | <input type="checkbox"/> Science |
| <input checked="" type="checkbox"/> Architecture | <input type="checkbox"/> Education | <input type="checkbox"/> Minority Groups | <input type="checkbox"/> Socio-Humanitarian |
| <input type="checkbox"/> The Arts | <input type="checkbox"/> Exploration/Settlement | <input type="checkbox"/> Political | <input type="checkbox"/> Transportation |
| <input type="checkbox"/> Commerce | <input type="checkbox"/> Industry | <input type="checkbox"/> Recreation | |

We are unable to find the original owner of this structure.

Researcher: Michael E. Christensen

Site No. 352

Date: May 23, 1978

STRUCTURE/SITE INFORMATION FORM

Street address: 330 West 1st North

Plat A Bl. 11 Lot 7

Name of Structure:

T. R. S.

Present Owner: Margaret Hickman

UTM:

Owner address:

Tax #: 06-007-0024

Construction Date: 1917

Demolition Date:

Original Use:

Original Owner: Louis Cardon

Present Use:

Occupants:

- Single-Family
- Multi-Family
- Public
- Commercial

- Park
- Industrial
- Agricultural

- Vacant
- Religious
- Other

Building Condition:

Integrity:

- Excellent
- Good
- Detriorated

- Site
- Ruins

- Unaltered
- Minor Alterations
- Major Alterations

Photography:

Date of Slides
Views: Front Side Rear Other

Date of Photographs
Views: Front Side Rear Other

Preliminary Evaluation:

Final Register Status:

- Significant
- Contributory
- Not Contributory
- Inclusion

- National Landmark
- National Register
- State Register
- District
- Multi-Resource
- Thematic

Research Sources:

- Abstract of Title
- Plat Records
- Plat Map
- Tax Card & Photo
- Building Permit
- Sewer Permit
- Sanborn Maps

- City Directories
- Biographical Encyclopedias
- Obituary Index
- County & City Histories
- Personal Interviews
- Newspapers
- Utah Historical Society

- LDS Church Archives
- LDS Genealogical Society
- U of U Library
- SYU Library
- USU Library
- SLU Library
- Other

Bibliographical References:

- Cache County Abstracts
- Cache County Assessor's Office
- Interview with Margaret Hickman, daughter of original owner.

Areas of Significance

E:Land Use

F:Register Status

Architect/Builder:

Building Type/Style:

Building Materials:

Description of physical appearance & significant architectural features:
Include additions, alterations, ancillary structures, and landscaping if applicable

This is a one and one-half story brick bungaloid. It is a large home with a broad gabled window dormer creating the second story.

Statement of Historical Significance:

- | | | | |
|--|---|--|---|
| <input type="checkbox"/> Aboriginal Americans | <input type="checkbox"/> Communication | <input type="checkbox"/> Military | <input type="checkbox"/> Religion |
| <input type="checkbox"/> Agriculture | <input type="checkbox"/> Conservation | <input type="checkbox"/> Mining | <input type="checkbox"/> Science |
| <input checked="" type="checkbox"/> Architecture | <input type="checkbox"/> Education | <input type="checkbox"/> Minority Groups | <input type="checkbox"/> Socio-Humanitarian |
| <input type="checkbox"/> The Arts | <input type="checkbox"/> Exploration/Settlement | <input type="checkbox"/> Political | <input type="checkbox"/> Transportation |
| <input type="checkbox"/> Commerce | <input type="checkbox"/> Industry | <input type="checkbox"/> Recreation | |

The original owner of this home worked in real estate and was the founder of the Cardon Co. which dealt in real estate. Mr. Cardon was also recognized as a valuable and loyal public servant. He served as justice of the peace, juvenile judge and was a member of the school board. He was also the vice president of the State Fair Board and at the time of his death was director of the Logan Knitting Mills.

He also filled a mission for the L.D.S. church in Switzerland.

Researcher: Michael E. Christensen

Site No. 353

Date: May 23, 1978

STRUCTURE/SITE INFORMATION FORM

Street address: 320 West 1st North

Plat Bl. Lot

Name of Structure:

T. R. S.

Present Owner: Darwin Larsen

UTM:

Owner address: 319 West 1st North

Tax #: 06-007-0027

Construction Date: 1936

Demolition Date:

Original Use:

Present Use:

Occupants:

- Single-Family
- Multi-Family
- Public
- Commercial

- Park
- Industrial
- Agricultural

- Vacant
- Religious
- Other

Building Condition:

Integrity:

- Excellent
- Good
- Deteriorated
- Site
- Ruins

- Unaltered
- Minor Alterations
- Major Alterations

Photography:

Date of Slides
Views: Front Side Rear Other

Date of Photographs
Views: Front Side Rear Other

Preliminary Evaluation:

Final Register Status:

- Significant
- Contributory
- Not Contributory
- Intrusion


- National Landmark
- National Register
- State Register
- District
- Multi-Resource
- Thematic

Research Sources:

- Abstract of Title
- Plat Records
- Plat Map
- Tax Card & Photo
- Building Permit
- Sewer Permit
- Sanborn Maps
- City Directories
- Biographical Encyclopedias
- Obituary Index
- County & City Histories
- Personal Interviews
- Newspapers
- Utah Historical Society

- LDS Church Archives
- LDS Genealogical Society
- U of U Library
- BYU Library
- BSU Library
- SLU Library
- Other

Bibliographical References:



Architect/Builder:

Building Type/Style:

Building Materials:

Description of physical appearance & significant architectural features:
Include additions, alterations, ancillary structures, and landscaping if applicable

Statement of Historical Significance:

- Aboriginal Americans
- Agriculture
- Architecture
- The Arts
- Commerce

- Communication
- Conservation
- Education
- Exploration/Settlement
- Industry

- Military
- Mining
- Minority Groups
- Political
- Recreation

- Religion
- Science
- Socio-humanitarian
- Transportation

Researcher: Michael E. Christensen

Site No. 354

Date: May 23, 1978

STRUCTURE/SITE INFORMATION FORM

Street address: 95 North 300 West

Plat A Bl. 11 Lot 8

Name of Structure:

T. R. S.

Present Owner: Gwendolyn Jones

UTM:

Owner address: Same

Tax #:

Construction Date: circa 1875

Demolition Date:

Original Use: Home

Original Owner: Henry Ballard

Present Use:

Occupants:

- Single-Family
- Multi-Family
- Public
- Commercial

- Park
- Industrial
- Agricultural

- Vacant
- Religious
- Other

Building Condition:

Integrity:

- Excellent
- Good
- Deteriorated

- Site
- Ruins

- Unaltered
- Minor Alterations
- Major Alterations

Photography:

Date of Slides Views: Front Side Rear Other

Date of Photographs Views: Front Side Rear Other

Preliminary Evaluation:

Final Register Status:

- Significant
- Contributory
- Not Contributory
- Intrusion

- National Landmark
- National Register
- State Register
- District
- Multi-Resource
- Thematic

Research Sources:

- Abstract of Title
- Plat Records
- Plat Map
- Tax Card & Photo
- Building Permit
- Sewer Permit
- Sanborn Maps

- City Directories
- Biographical Encyclopedias
- Obituary Index
- County & City Histories
- Personal Interviews
- Newspapers
- Utah Historical Society

- LDS Church Archives
- LDS Genealogical Society
- U of U Library
- BYU Library
- USU Library
- SLIC Library
- Other

Bibliographical References:

Rick's Joel E. (ed.), The History of a Valley (Cache Valley Centennial Commession, Utah, Utah 1956)

Ballard, Henry, Diaries

Field Use

Register Status

Architect/Builder:

Building Type/Style:

Building Materials:

Description of physical appearance & significant architectural features:

Include additions, alterations, ancillary structures, and landscaping if applicable

This is a one-and-a-half story frame home. There have been some additions to it since the original construction though the home's age and integrity is still present.

Statement of Historical Significance:

- | | | | |
|--|--|--|--|
| <input type="checkbox"/> Aboriginal Americans | <input type="checkbox"/> Communication | <input type="checkbox"/> Military | <input checked="" type="checkbox"/> Religion |
| <input type="checkbox"/> Agriculture | <input type="checkbox"/> Conservation | <input type="checkbox"/> Mining | <input type="checkbox"/> Science |
| <input checked="" type="checkbox"/> Architecture | <input type="checkbox"/> Education | <input type="checkbox"/> Minority Groups | <input type="checkbox"/> Socio-Humanitarian |
| <input type="checkbox"/> The Arts | <input checked="" type="checkbox"/> Exploration/Settlement | <input type="checkbox"/> Political | <input type="checkbox"/> Transportation |
| <input type="checkbox"/> Commerce | <input type="checkbox"/> Industry | <input type="checkbox"/> Recreation | |

The original owner of this home is a significant historical figure. Henry Ballard was born in England in 1832, but after joining the Mormon Church, he emigrated to Utah. He was one of the original settlers of Logan and soon became bishop of the Logan LDS Second Ward, a position he held for forty years. Ballard is important for another reason; he kept a diary which spans from 1841-1904 and is one of the best sources on local history.

Researcher: Michael E. Christensen

Site No. 355

Date: May 23, 1978

STRUCTURE/SITE INFORMATION FORM

Street address: 83 North 3rd West

Plat Bl. Lot

Name of Structure:

T. R. S.

Present Owner: Gretta T. Marler

UTM:

Owner address: Same

Tax #: 06-007-0029

Construction Date: 1950

Demolition Date:

Original Use:

Present Use:

Occupants:

- Single-Family
- Multi-Family
- Public
- Commercial
- Park
- Industrial
- Agricultural
- Vacant
- Religious
- Other

Building Condition:

Integrity:

- Excellent
- Good
- Deteriorated
- Site
- Ruins
- Unaltered
- Minor Alterations
- Major Alterations

Photography:

Data of Slices: Views: Front Side Rear Other

Date of Photographs: Views: Front Side Rear Other

Preliminary Evaluation:

Final Register Status:

- Significant
- Contributory
- Not Contributory
- Intrusion
- National Landmark
- National Register
- State Register
- District
- Multi-Resource
- Thematic

Research Sources:

- Abstract of Title
- Plat Records
- Plat Map
- Tax Card & Photo
- Building Permit
- Sewer Permit
- Sanborn Maps
- City Directories
- Biographical Encyclopedias
- Obituary Index
- County & City Histories
- Personal Interviews
- Newspapers
- Utah Historical Society
- LDS Church Archives
- LDS Genealogical Society
- U of U Library
- BYU Library
- USU Library
- SLC Library
- Other

Bibliographical References:

A:Area of Significance

E:Land Use

F:Register Status

Architect/Builder:

Building Type/Style:

Building Materials:

Description of physical appearance & significant architectural features:
Include additions, alterations, ancillary structures, and landscaping if applicable

Statement of Historical Significance:

Aboriginal Americans
 Agriculture
 Architecture
 The Arts
 Commerce

Communication
 Conservation
 Education
 Exploration/Settlement
 Industry

Military
 Mining
 Minority Groups
 Political
 Recreation

Religion
 Science
 Socio-Humanitarian
 Transportation

Researcher: Michael E. Christensen

Site No. 356

Date: July 11, 1978

STRUCTURE/SITE INFORMATION FORM

Street address: 73 North 3rd West

Plat A Bl. 11 Lot. 8

Name of Structure:

T. R. S.

Present Owner: John C. Carlisle

UTM:

Owner address: Same

Tax #: 06-007-0025

Construction Date: circa 1900

Demolition Date:

Original Use: Residential Original Owner: Melvin J. Ballard

Present Use:

Occupants:

- Single-Family
- Multi-Family
- Public
- Commercial
- Park
- Industrial
- Agricultural
- Vacant
- Religious
- Other

Building Condition:

Integrity:

- Excellent
- Good
- Deteriorated
- Site
- Ruins
- Unaltered
- Minor Alterations
- Major Alterations

Photography:

Date of Slides Views: Front Side Rear Other

Date of Photographs Views: Front Side Rear Other

Preliminary Evaluation:

Final Register Status:

- Significant
- Contributory
- Not Contributory
- Intrusion
- National Landmark
- National Register
- State Register
- District
- Multi-Resource
- Thematic

Research Sources:

- Abstract of Title
- Plat Records
- Plat Map
- Tax Card & Photo
- Building Permit
- Sewer Permit
- Sanborn Maps
- City Directories
- Biographical Encyclopedias
- Obituary Index
- County & City Histories
- Personal Interviews
- Newspapers
- Utah Historical Society
- LDS Church Archives
- LDS Genealogical Society
- U of U Library
- BYU Library
- CSU Library
- SLC Library
- Other

Bibliographical References:

Architect/Builder:

Building Type/Style:

Building Materials:

Description of physical appearance & significant architectural features:

Include additions, alterations, ancillary structures, and landscaping if applicable

This one story, stucco-covered home has a prominent chimney on the front facade. A small porch is created by a small gabled roof supported by two unfluted ionic columns.

Statement of Historical Significance:

- | | | | |
|--|---|--|---|
| <input type="checkbox"/> Aboriginal Americans | <input type="checkbox"/> Communication | <input type="checkbox"/> Military | <input type="checkbox"/> Religion |
| <input type="checkbox"/> Agriculture | <input type="checkbox"/> Conservation | <input type="checkbox"/> Mining | <input type="checkbox"/> Science |
| <input checked="" type="checkbox"/> Architecture | <input type="checkbox"/> Education | <input type="checkbox"/> Minority Groups | <input type="checkbox"/> Socio-humanitarian |
| <input type="checkbox"/> The Arts | <input type="checkbox"/> Exploration/Settlement | <input type="checkbox"/> Political | <input type="checkbox"/> Transportation |
| <input type="checkbox"/> Commerce | <input type="checkbox"/> Industry | <input type="checkbox"/> Recreation | |

The original owner of this home was Melvin J. Ballard, who helped found the Logan Knitting Factory. He served as vice president and later became president of the same company. Mr. Ballard was active in the LDS church. He was a member of the General Board of the Y.M.M.I.A. and served as a counselor in Logan's second ward.

Researcher: Michael E. Christensen

Site No. 357

Date: May 23, 1978

STRUCTURE/SITE INFORMATION FORM

Street address: 65 North 3rd West Plat A Bl. 11 Lot 8

Name of Structure: T. R. S.

Present Owner: Reed T. Marler UTM:

Owner address: Same Tax #: 06-007-0030

Construction Date: circa 1906-1916 Demolition Date:

Original Use: Original Owner: Willis Simon

Present Use: Occupants:

- Single-Family
- Multi-Family
- Public
- Commercial
- Park
- Industrial
- Agricultural
- Vacant
- Religious
- Other

Building Condition: Integrity:

- Excellent
- Good
- Deteriorated
- Site
- Ruins
- Unaltered
- Minor Alterations
- Major Alterations

Photography:

Date of Slides Views: Front Side Rear Other

Date of Photographs Views: Front Side Rear Other

Preliminary Evaluation:

- Significant
- Contributory
- Not Contributory
- Intrusion

Final Register Status:

- National Landmark
- National Register
- State Register
- District
- Multi-Resource
- Thematic

Research Sources:

- Abstract of Title
- Plat Records
- Plat Map
- Tax Card & Photo
- Building Permit
- Sewer Permit
- Sanborn Maps
- City Directories
- Biographical Encyclopedias
- Obituary Index
- County & City Histories
- Personal Interviews
- Newspapers
- Utah Historical Society
- LDS Church Archives
- LDS Genealogical Society
- U of U Library
- BYU Library
- LSU Library
- SLC Library
- Other

Bibliographical References:

Cache County Assessor's Office
 1904 Polk Directory, Cache County and Logan City

Area of Significance

E:Land Use

F:Register Status

Architect/Builder:

Building Type/Style:

Building Materials:

Description of physical appearance & significant architectural features:
Include additions, alterations, ancillary structures, and landscaping if applicable

This is a simple wood frame home that has a few additions.

Statement of Historical Significance:

- | | | | |
|--|---|--|---|
| <input type="checkbox"/> Aboriginal Americans | <input type="checkbox"/> Communication | <input type="checkbox"/> Military | <input type="checkbox"/> Religion |
| <input type="checkbox"/> Agriculture | <input type="checkbox"/> Conservation | <input type="checkbox"/> Mining | <input type="checkbox"/> Science |
| <input checked="" type="checkbox"/> Architecture | <input type="checkbox"/> Education | <input type="checkbox"/> Minority Groups | <input type="checkbox"/> Socio-humanitarian |
| <input type="checkbox"/> The Arts | <input type="checkbox"/> Exploration/Settlement | <input type="checkbox"/> Political | <input type="checkbox"/> Transportation |
| <input type="checkbox"/> Commerce | <input type="checkbox"/> Industry | <input type="checkbox"/> Recreation | |

The original owner of this turn of the century plain frame home, Mr. Willis Simons, was a shoemaker from England, who after becoming a member of the LDS church came to Utah.

Researcher: Michael E. Christensen

Site No. 358

Date: May 23, 1978

STRUCTURE/SITE INFORMATION FORM

Street address: 55 North 3rd West

Plat A Bl.11 Lot 7&8

Name of Structure:

T. R. S.

Present Owner: Lucile K. Miles

UTM:

Owner address: c/o Utah Mortgage, 150 East 4th No.

Tax #:

Construction Date: circa 1904

Demolition Date:

Original Use:

Present Use:

Occupants:

- Single-Family
- Multi-Family
- Public
- Commercial

- Park
- Industrial
- Agricultural

- Vacant
- Religious
- Other

Building Condition:

Integrity:

- Excellent
- Good
- Deteriorated
- Site
- Ruins

- Unaltered
- Minor Alterations
- Major Alterations

Photography:

Date of Slides Views: Front Side Rear Other

Date of Photographs Views: Front Side Rear Other

Preliminary Evaluation:

Final Register Status:

- Significant
- Contributory
- Not Contributory
- Intrusion

- National Landmark
- National Register
- State Register
- District
- Multi-Resource
- Thematic


Research Sources:

- Abstract of Title
- Plat Records
- Plat Map
- Tax Card & Photo
- Building Permit
- Sewer Permit
- Sanborn Maps
- City Directories
- Biographical Encyclopedias
- Obituary Index
- County & City Histories
- Personal Interviews
- Newspapers
- Utah Historical Society

- LDS Church Archives
- LDS Genealogical Society
- U of U Library
- BYU Library
- CSU Library
- SLIC Library
- Other

Bibliographical References:

Cache County Assessor's Office



E:Land Use
F:Register Status

Architect/Builder:

Building Type/Style:

Building Materials:

Description of physical appearance & significant architectural features:
Include additions, alterations, ancillary structures, and landscaping if applicable

This is a simple one-story wood frame home with Victorian embellishments.

Statement of Historical Significance:

<input type="checkbox"/> Aboriginal Americans	<input type="checkbox"/> Communication	<input type="checkbox"/> Military	<input type="checkbox"/> Religion
<input type="checkbox"/> Agriculture	<input type="checkbox"/> Conservation	<input type="checkbox"/> Mining	<input type="checkbox"/> Science
<input checked="" type="checkbox"/> Architecture	<input type="checkbox"/> Education	<input type="checkbox"/> Minority Groups	<input type="checkbox"/> Socio-Humanitarian
<input type="checkbox"/> The Arts	<input type="checkbox"/> Exploration/Settlement	<input type="checkbox"/> Political	<input type="checkbox"/> Transportation
<input type="checkbox"/> Commerce	<input type="checkbox"/> Industry	<input type="checkbox"/> Recreation	

This is a good example of the plain wood framehomes used around the turn of the century.

We are unable to find the original owner of this structure.

Researcher: Michael E. Christensen

Site No. 359

Date: Sept. 11, 1978

STRUCTURE/SITE INFORMATION FORM

Street address: 47 North 3rd West

Plat A Bl. 11 Lot 1

Name of Structure:

T. R. S.

Present Owner: Clarence Reading

UTM:

Owner address: Same

Tax #: 06-007-0005

Construction Date: 1909

Demolition Date:

Original Use: Home

Original Owner:

Present Use:

Occupants:

- Single-Family
- Multi-Family
- Public
- Commercial
- Park
- Industrial
- Agricultural
- Vacant
- Religious
- Other

Building Condition:

Integrity:

- Excellent
- Good
- Deteriorated
- Site
- Ruins
- Unaltered
- Minor Alterations
- Major Alterations

Photography:

Date of Slides
Views: Front Side Rear Other

Date of Photographs
Views: Front Side Rear Other

Preliminary Evaluation:

Final Register Status:

- Significant
- Contributory
- Not Contributory
- Intrusion
- National Landmark
- National Register
- State Register
- District
- Multi-Resource
- Thematic

Research Sources:

- Abstract of Title
- Plat Records
- Plat Map
- Tax Card & Photo
- Building Permit
- Sewer Permit
- Sanborn Maps
- City Directories
- Biographical Encyclopedias
- Obituary Index
- County & City Histories
- Personal Interviews
- Newspapers
- Utah Historical Society
- LDS Church Archives
- LDS Genealogical Society
- U of U Library
- BYU Library
- USU Library
- SLC Library
- Other

Bibliographical References:

Cache County Assessor's Office

A:Area of Significance

E:Land Use

F:Register Status

Architect/Builder:

Building Type/Style:

Building Materials:

Description of physical appearance & significant architectural features:

Include additions, alterations, ancillary structures, and landscaping if applicable

This is a one and one-half story frame home.

Statement of Historical Significance:

- | | | | |
|--|---|--|---|
| <input type="checkbox"/> Aboriginal Americans | <input type="checkbox"/> Communication | <input type="checkbox"/> Military | <input type="checkbox"/> Religion |
| <input type="checkbox"/> Agriculture | <input type="checkbox"/> Conservation | <input type="checkbox"/> Mining | <input type="checkbox"/> Science |
| <input checked="" type="checkbox"/> Architecture | <input type="checkbox"/> Education | <input type="checkbox"/> Minority Groups | <input type="checkbox"/> Socio-Humanitarian |
| <input type="checkbox"/> The Arts | <input type="checkbox"/> Exploration/Settlement | <input type="checkbox"/> Political | <input type="checkbox"/> Transportation |
| <input type="checkbox"/> Commerce | <input type="checkbox"/> Industry | <input type="checkbox"/> Recreation | |

This simple frame style was typical of much early Twentieth Century building in this valley.

We are unable to find the original owner of this structure.

Researcher: Michael E. Christensen

Site No. 360

Date: Sept. 11, 1978

STRUCTURE/SITE INFORMATION FORM

Street address: 37 North 3rd West

Plat # Bl.11 Lot 1

Name of Structure:

T. R. S.

Present Owner: J. Lyman Packer

UTM:

Owner address: Same

Tax #: 06-007-0004

Construction Date: 1930

Demolition Date:

Original Use: Home

Original Owner:

Present Use:

Occupants:

Single-Family

Park

Vacant

Multi-Family

Industrial

Religious

Public

Agricultural

Other

Commercial

Building Condition:

Integrity:

Excellent

Site

Unaltered

Good

Ruins

Minor Alterations

Detriorated

Major Alterations

Photography:

Date of Slides

Date of Photographs

Views: Front Side Rear Other

Views: Front Side Rear Other

Preliminary Evaluation:

Final Register Status:

Significant

Contributory

Not Contributory

Intrusion

National Landmark

District

National Register

Multi-Resource

State Register

Thematic

Research Sources:

Abstract of Title

City Directories

LDS Church Archives

Plat Records

Biographical Encyclopedias

LDS Genealogical Society

Plat Map

Obituary Index

U of U Library

Tax Card & Photo

County & City Histories

BYU Library

Building Permit

Personal Interviews

LSU Library

Sewer Permit

Newspapers

SLU Library

Sanborn Maps

Utah Historical Society

Other

Bibliographical References:

Cache County Assessor's Office

A:Area of Significance

Island Use

Register Status

Architect/Builder:

Building Type/Style:

Building Materials:

Description of physical appearance & significant architectural features:

Include additions, alterations, ancillary structures, and landscaping if applicable

This is a simple home of the prairie style.

Statement of Historical Significance:

- | | | | |
|--|---|--|---|
| <input type="checkbox"/> Aboriginal Americans | <input type="checkbox"/> Communication | <input type="checkbox"/> Military | <input type="checkbox"/> Religion |
| <input type="checkbox"/> Agriculture | <input type="checkbox"/> Conservation | <input type="checkbox"/> Mining | <input type="checkbox"/> Science |
| <input checked="" type="checkbox"/> Architecture | <input type="checkbox"/> Education | <input type="checkbox"/> Minority Groups | <input type="checkbox"/> Socio-Humanitarian |
| <input type="checkbox"/> The Arts | <input type="checkbox"/> Exploration/Settlement | <input type="checkbox"/> Political | <input type="checkbox"/> Transportation |
| <input type="checkbox"/> Commerce | <input type="checkbox"/> Industry | <input type="checkbox"/> Recreation | |

This style seemed to fit the more moderate needs of many families in the early Twentieth Century.

We are unable to find the original owner of this structure.

Researcher: Michael E. Christensen

Site No. 361

Date: Sept. 11, 1978

STRUCTURE/SITE INFORMATION FORM

Street address: 29 North 3rd West

Plat A Bl. 11 Lot 1

Name of Structure:

T. R. S.

Present Owner: Danny L. Dever

UTM:

Owner address: Same

Tax #: 06-007-0003

Construction Date: 1910

Demolition Date:

Original Use:

Original Owner: Pearl Card Sloan

Present Use:

Occupants:

- Single-Family
- Multi-Family
- Public
- Commercial

- Park
- Industrial
- Agricultural

- Vacant
- Religious
- Other

Building Condition:

- Excellent
- Good
- Deteriorated
- Site
- Ruins

Integrity:

- Unaltered
- Minor Alterations
- Major Alterations

Photography:

Date of Slides
Views: Front Side Rear Other

Date of Photographs
Views: Front Side Rear Other

Preliminary Evaluation:

- Significant
- Contributory
- Not Contributory
- Intrusion

Final Register Status:

- National Landmark
- National Register
- State Register
- District
- Multi-Resource
- Thematic

Research Sources:

- Abstract of Title
- Plat Records
- Plat Map
- Tax Card & Photo
- Building Permit
- Sewer Permit
- Sanborn Maps
- City Directories
- Biographical Encyclopedias
- Obituary Index
- County & City Histories
- Personal Interviews
- Newspapers
- Utah Historical Society
- LDS Church Archives
- LDS Genealogical Society
- U of U Library
- BYU Library
- CSU Library
- SLIC Library
- Other

Bibliographical References:

Cache County Assessor's Office

1909-10 Polk Directory, Cache County and Logan City

Architect/Builder:

Building Type/Style:

Building Materials:

Description of physical appearance & significant architectural features:
Include additions, alterations, ancillary structures, and landscaping if applicable

This is a simple, one-story wood frame prairie style home.

Statement of Historical Significance:

- | | | | |
|--|---|--|---|
| <input type="checkbox"/> Aboriginal Americans | <input type="checkbox"/> Communication | <input type="checkbox"/> Military | <input type="checkbox"/> Religion |
| <input type="checkbox"/> Agriculture | <input type="checkbox"/> Conservation | <input type="checkbox"/> Mining | <input type="checkbox"/> Science |
| <input checked="" type="checkbox"/> Architecture | <input type="checkbox"/> Education | <input type="checkbox"/> Minority Groups | <input type="checkbox"/> Socio-Humanitarian |
| <input type="checkbox"/> The Arts | <input type="checkbox"/> Exploration/Settlement | <input type="checkbox"/> Political | <input type="checkbox"/> Transportation |
| <input type="checkbox"/> Commerce | <input type="checkbox"/> Industry | <input type="checkbox"/> Recreation | |

This adaptive style seemed to fit the more moderate needs of many families around the turn of the century.

Researcher: Michael E. Christensen

Site No. 362

Date: Sept. 11, 1978

STRUCTURE/SITE INFORMATION FORM

Street address: 301 West Center

Plat Bl. Lot

Name of Structure:

T. R. S.

Present Owner: James A. Spindler

UTM:

Owner address: Same

Tax #:

Construction Date: 1915

Demolition Date:

Original Use: Home

Original Owner: Julia Budge Nibley

Present Use:

Occupants:

- | | | |
|---|---------------------------------------|------------------------------------|
| <input checked="" type="checkbox"/> Single-Family | <input type="checkbox"/> Park | <input type="checkbox"/> Vacant |
| <input type="checkbox"/> Multi-Family | <input type="checkbox"/> Industrial | <input type="checkbox"/> Religious |
| <input type="checkbox"/> Public | <input type="checkbox"/> Agricultural | <input type="checkbox"/> Other |
| <input type="checkbox"/> Commercial | | |

Building Condition:

Integrity:

- | | | |
|--|--------------------------------|---|
| <input type="checkbox"/> Excellent | <input type="checkbox"/> Site | <input checked="" type="checkbox"/> Unaltered |
| <input checked="" type="checkbox"/> Good | <input type="checkbox"/> Ruins | <input type="checkbox"/> Minor Alterations |
| <input type="checkbox"/> Deteriorated | | <input type="checkbox"/> Major Alterations |

Photography:

Date of Slides
Views: Front Side Rear Other

Date of Photographs
Views: Front Side Rear Other

Preliminary Evaluation:

Final Register Status:

- | | | |
|---|--|---|
| <input checked="" type="checkbox"/> Significant | <input type="checkbox"/> National Landmark | <input type="checkbox"/> District |
| <input type="checkbox"/> Contributory | <input type="checkbox"/> National Register | <input type="checkbox"/> Multi-Resource |
| <input type="checkbox"/> Not Contributory | <input type="checkbox"/> State Register | <input type="checkbox"/> Thematic |
| <input type="checkbox"/> Intrusion | | |

Research Sources:

- | | | |
|---|---|---|
| <input checked="" type="checkbox"/> Abstract of Title | <input type="checkbox"/> City Directories | <input type="checkbox"/> LDS Church Archives |
| <input type="checkbox"/> Plat Records | <input type="checkbox"/> Biographical Encyclopedias | <input type="checkbox"/> LDS Genealogical Society |
| <input type="checkbox"/> Plat Map | <input type="checkbox"/> Obituary Index | <input type="checkbox"/> U of U Library |
| <input type="checkbox"/> Tax Card & Photo | <input type="checkbox"/> County & City Histories | <input type="checkbox"/> SYU Library |
| <input type="checkbox"/> Building Permit | <input type="checkbox"/> Personal Interviews | <input type="checkbox"/> CSU Library |
| <input type="checkbox"/> Sewer Permit | <input type="checkbox"/> Newspapers | <input type="checkbox"/> SLG Library |
| <input type="checkbox"/> Sanborn Maps | <input type="checkbox"/> Utah Historical Society | <input type="checkbox"/> Other |

Bibliographical References:

Budge, Mrs. S.M., Interview on December 9, 1977 conducted by Michael E. Christensen. Mrs. Budge lived in the house for thirty years and is the daughter-in-law to the original owner.

A: Area of Significance

E: Land Use

F: Register Status

Architect/Builder: Pope & Burton Arch. Firm Building Type/Style: Prairie
Building Materials:

Description of physical appearance & significant architectural features:
Include additions, alterations, ancillary structures, and landscaping if applicable

This building is a beautiful prairie home (with some Spanish influence) that has kept its integrity thanks to some sympathetic owners. The home, like most of the prairie style, is two stories with beige walls. The overall appearance is one of horizontal symmetry, though it has a lightness that other prairie homes do not. This is brought about by two porch wings, the roofs of which are supported by four fluted doric columns on each porch and by the windows which are vertically rectangular and lack the heavy outlining of other prairie homes.

The Spanish influence is present in two forms. The front facade has a main entrance and an entrance (through French doors) on each porch. In between the main entrance and both porches are large French windows. These three doors and two windows are outlined by brick arches. Over the main entrance the arch is further emphasized by a small arched roof projection directly above the brick outlining and extending out approximately three feet. In addition to these Spanish colonial revival arches is the red tiled roof over the house, porches and a small mansard roof over the east facade. The red brick outlining continues to the two porches and the steps leading up to them and to the front entrance.

The only alterations affecting the exterior are the addition of a double car garage and the installation of the sliding door in the back yard which opens up to a patio. The garage is very sympathetic, matching both the stucco walls of the house and the red tile of the roof.

Statement of Historical Significance:

- | | | | |
|---|---|--|---|
| <input type="checkbox"/> Aboriginal Americans | <input type="checkbox"/> Communication | <input type="checkbox"/> Military | <input type="checkbox"/> Religion |
| <input type="checkbox"/> Agriculture | <input type="checkbox"/> Conservation | <input type="checkbox"/> Mining | <input type="checkbox"/> Science |
| <input type="checkbox"/> Architecture | <input type="checkbox"/> Education | <input type="checkbox"/> Minority Groups | <input type="checkbox"/> Socio-humanitarian |
| <input type="checkbox"/> The Arts | <input type="checkbox"/> Exploration/Settlement | <input type="checkbox"/> Political | <input type="checkbox"/> Transportation |
| <input type="checkbox"/> Commerce | <input type="checkbox"/> Industry | <input type="checkbox"/> Recreation | |

The Julia Budge Nibley home is significant for its original owners and for its architectural beauty. Charles Nibley had the house built for his wife Julia and his five children in 1914-15. Charles was a Mormon convert and an immigrant to the United States in 1860, and like most of these nineteenth century transplants, poor and uneducated. Nevertheless, his ambition and the freedom of the American West allowed him to rise to an economic, political and religious stature obtained by only a few. At the peak his estate was estimated to be worth several million, and in the ecclesiastical realm he was the presiding bishop for the last six remaining years of his life.

But there is another factor surrounding Nibley and this home. Until 1890 the Mormon church practiced the controversial social institution of plural marriage. Nibley entered into this practice, having three wives and twenty-four children. All three families lived in Logan until 1889, when Charles and his first family moved to Oregon to run his lumber enterprise. The other two families remained in Logan with frequent visits from Charles.

The location of this home and the one which housed the other family that stayed in Logan tells a lot about the way of life these families experienced and the attitude Charles had toward them. The two homes are located just across the street from each other, diagonally at the intersection of the two streets. The close proximity of the two homes shows that Charles' children, though of different wives, were to have close ties and associations; and that to Nibley, the patriarch, they were not two or three families, but one.

Researcher: Michael E. Christensen

Site No. 363

Date: Sept. 11, 1978

STRUCTURE/SITE INFORMATION FORM

Street address: 309 West Center

Plat A Bl. 11 Lot. 1

Name of Structure:

T. R. S.

Present Owner: H.K. Robinette

UTM:

Owner address: c/o Clara Brown
1887 North 16th East

Tax #: 06-007-0007

Construction Date: 1910

Demolition Date:

Original Use:

Original Owner: Joseph J. Bithell

Present Use:

Occupants:

- Single-Family
- Multi-Family
- Public
- Commercial
- Park
- Industrial
- Agricultural

- Vacant
- Religious
- Other

Building Condition:

Integrity:

- Excellent
- Good
- Detriorated
- Fair
- Site
- Ruins

- Unaltered
- Minor Alterations
- Major Alterations

Photography:

Date of Slides
Views: Front Side Rear Other

Date of Photographs
Views: Front Side Rear Other

Preliminary Evaluation:

- Significant
- Contributory
- Not Contributory
- Intrusion

Final Register Status:


- National Landmark
- National Register
- State Register
- District
- Multi-Resource
- Thematic

Research Sources:

- Abstract of Title
- Plat Records
- Plat Map
- Tax Card & Photo
- Building Permit
- Sewer Permit
- Sanborn Maps
- City Directories
- Biographical Encyclopedias
- Obituary Index
- County & City Histories
- Personal Interviews
- Newspapers
- Utah Historical Society
- LDS Church Archives
- LDS Genealogical Society
- U of U Library
- BYU Library
- USU Library
- SLC Library
- Other

Bibliographical References:

Cache County Assessor's Office
1913 Polk Directory, Cache County and Logan City



Architect/Builder:

Building Type/Style:

Building Materials:

Description of physical appearance & significant architectural features:
Include additions, alterations, ancillary structures, and landscaping if applicable

This home is a one and one-half story bungaloid with a large porch and a window dormer protruding through the low-pitched roof and creating the second story.

Statement of Historical Significance:

- | | | | |
|--|---|--|---|
| <input type="checkbox"/> Aboriginal Americans | <input type="checkbox"/> Communication | <input type="checkbox"/> Military | <input type="checkbox"/> Religion |
| <input type="checkbox"/> Agriculture | <input type="checkbox"/> Conservation | <input type="checkbox"/> Mining | <input type="checkbox"/> Science |
| <input checked="" type="checkbox"/> Architecture | <input type="checkbox"/> Education | <input type="checkbox"/> Minority Groups | <input type="checkbox"/> Socio-Humanitarian |
| <input type="checkbox"/> The Arts | <input type="checkbox"/> Exploration/Settlement | <input type="checkbox"/> Political | <input type="checkbox"/> Transportation |
| <input type="checkbox"/> Commerce | <input type="checkbox"/> Industry | <input type="checkbox"/> Recreation | |

This was a popular style in the first two decades of the Twentieth Century. Original owner was a salesman at Thatcher Brothers Clothing Company. He was also a clerk for Dunbar, Robinson and Company.

Researcher: Michael E. Christensen

Site No. 364

Date: June 26, 1978

STRUCTURE/SITE INFORMATION FORM

Street address: 339 West Center

Plat A Bl. 11 Lot 2

Name of Structure:

T. R. S.

Present Owner: Jennie J. Austin

UTM:

Owner address: Same

Tax #: 06-007-0006

Construction Date: 1884

Demolition Date:

Original Use: Original Owner: Charles Card

Present Use:

Occupants:

- Single-Family
- Multi-Family
- Public
- Commercial
- Park
- Industrial
- Agricultural
- Vacant
- Religious
- Other

Building Condition:

Integrity:

- Excellent
- Good
- Deteriorated
- Site
- Ruins

- Unaltered
- Minor Alterations
- Major Alterations

Photography:

Date of Slides
Views: Front ___ Side ___ Rear ___ Other ___

Date of Photographs
Views: Front ___ Side ___ Rear ___ Other ___

Preliminary Evaluation:

Final Register Status:

- Significant
- Contributory
- Not Contributory
- Intrusion

- National Landmark
- District
- National Register
- Multi-Resource
- State Register
- Thematic

Research Sources:

- Abstract of Title
- Plat Records
- Plat Map
- Tax Card & Photo
- Building Permit
- Sewer Permit
- Sanborn Maps
- City Directories
- Biographical Encyclopedias
- Obituary Index
- County & City Histories
- Personal Interviews
- Newspapers
- Utah Historical Society
- LDS Church Archives
- LDS Genealogical Society
- U of U Library
- BYU Library
- USU Library
- SLIC Library
- Other

Bibliographical References:

Cache County Abstracts

A:Area of Significance

E:Land Use

F:Register Status

Architect/Builder:

Building Type/Style:

Building Materials:

Description of physical appearance & significant architectural features:

Include additions, alterations, ancillary structures, and landscaping if applicable

This is a one and one-half story home in the simple L-form style. The home has now been covered with asbestos siding.

Statement of Historical Significance:

- | | | | |
|--|---|--|---|
| <input type="checkbox"/> Aboriginal Americans | <input type="checkbox"/> Communication | <input type="checkbox"/> Military | <input type="checkbox"/> Religion |
| <input type="checkbox"/> Agriculture | <input type="checkbox"/> Conservation | <input type="checkbox"/> Mining | <input type="checkbox"/> Science |
| <input checked="" type="checkbox"/> Architecture | <input type="checkbox"/> Education | <input type="checkbox"/> Minority Groups | <input type="checkbox"/> Socio-Humanitarian |
| <input type="checkbox"/> The Arts | <input type="checkbox"/> Exploration/Settlement | <input type="checkbox"/> Political | <input type="checkbox"/> Transportation |
| <input type="checkbox"/> Commerce | <input type="checkbox"/> Industry | <input type="checkbox"/> Recreation | |

The original owner of this home, Charles Card, was a man of considerable significance in pioneer Logan. At the time the house was built, Card was a stake president. He was also the foreman on the construction of the Logan Tabernacle and Temple, part-owner of Card & Sons Lumber, and founder of Canadian community called Cardston.

Researcher: Michael E. Christensen

Site No. 365-366

Date: Sept. 11, 1978

STRUCTURE/SITE INFORMATION FORM

Street address: 347 West Center

Plat A Bl. 11 Lot 2

Name of Structure:

T. R. S.

Present Owner: Charles Elzinga

UTM:

Owner address: Same

Tax #: 06-007-0007

Construction Date: 1909

Demolition Date:

Original Use: Home

Original Owner: Matilda Salisbury

Present Use:

Occupants:

- Single-Family
- Multi-Family
- Public
- Commercial
- Park
- Industrial
- Agricultural
- Vacant
- Religious
- Other

Building Condition:

Integrity:

- Excellent
- Good
- Deteriorated
- Site
- Ruins
- Unaltered
- Minor Alterations
- Major Alterations

Photography:

Date of Slides
Views: Front Side Rear Other

Date of Photographs
Views: Front Side Rear Other

Preliminary Evaluation:

Final Register Status:

- Significant
- Contributory
- Not Contributory
- Intrusion
- National Landmark
- National Register
- State Register
- District
- Multi-Resource
- Thematic

Research Sources:

- Abstract of Title
- Plat Records
- Plat Map
- Tax Card & Photo
- Building Permit
- Sewer Permit
- Sanborn Maps
- City Directories
- Biographical Encyclopedias
- Obituary Index
- County & City Histories
- Personal Interviews
- Newspapers
- Utah Historical Society
- LDS Church Archives
- LDS Genealogical Society
- U of U Library
- SYU Library
- CSU Library
- SLC Library
- Other

Bibliographical References:

Cache County Assessor's Office
1904; 1911-12 Polk Directory, Cache County and Logan City

A:Area of Significance

E:Land Use

F:Register Status

Architect/Builder:

Building Type/Style:

Building Materials:

Description of physical appearance & significant architectural features:
Include additions, alterations, ancillary structures, and landscaping if applicable

This is a large, two and one-half story box home with shingle style embellishments. The first floor facade is constructed of brick, while the second floor is sided with shingles as is the window dormer which helps create the third floor.

Statement of Historical Significance:

- | | | | |
|--|---|--|---|
| <input type="checkbox"/> Aboriginal Americans | <input type="checkbox"/> Communication | <input type="checkbox"/> Military | <input type="checkbox"/> Religion |
| <input type="checkbox"/> Agriculture | <input type="checkbox"/> Conservation | <input type="checkbox"/> Mining | <input type="checkbox"/> Science |
| <input checked="" type="checkbox"/> Architecture | <input type="checkbox"/> Education | <input type="checkbox"/> Minority Groups | <input type="checkbox"/> Socio-Humanitarian |
| <input type="checkbox"/> The Arts | <input type="checkbox"/> Exploration/Settlement | <input type="checkbox"/> Political | <input type="checkbox"/> Transportation |
| <input type="checkbox"/> Commerce | <input type="checkbox"/> Industry | <input type="checkbox"/> Recreation | |

This style is a real contribution to the district, because there are so few of them. The original owner of this structure, Matilda Salisbury was the widowed wife of Bishop Joseph Hoskin Salisbury. She was born in 1863 in Willard, Utah and was an active officer in the Daughters of Utah Pioneers.

Researcher: Michael E. Christensen

Site No. 367

Date: Sept. 11, 1978

STRUCTURE/SITE INFORMATION FORM

Street address: 359 West Center

Plat Bl. Lot

Name of Structure:

T. R. S.

Present Owner: Frank A. Veatch

UTM:

Owner address: Same

Tax #:

Construction Date: 1873

Demolition Date:

Original Use: Home

Original Owner: Charles W. Nibley

Present Use:

Occupants:

- Single-Family
- Multi-Family
- Public
- Commercial

- Park
- Industrial
- Agricultural

- Vacant
- Religious
- Other

Building Condition:

Integrity:

- Excellent
- Good
- Deteriorated

- Site
- Ruins

- Unaltered
- Minor Alterations
- Major Alterations

Photography:

Date of Slides Views: Front Side Rear Other

Date of Photographs Views: Front Side Rear Other

Preliminary Evaluation:

Final Register Status:

- Significant
- Contributory
- Not Contributory
- Intrusion

- National Landmark
- National Register
- State Register
- District
- Multi-Resource
- Thematic

Research Sources:


- Abstract of Title
- Plat Records
- Plat Map
- Tax Card & Photo
- Building Permit
- Sewer Permit
- Sanborn Maps

- City Directories
- Biographical Encyclopedias
- Cemetery Index
- County & City Histories
- Personal Interviews
- Newspapers
- Utah Historical Society

- LDS Church Archives
- LDS Genealogical Society
- U of U Library
- BYU Library
- LSU Library
- SLU Library
- Other

Bibliographical References:

Nibley, Charles W. ; Reminiscences' (S.L.C., 1932.)



A: Areas of Significance

E: Land Use

F: Register Status

Architect/Builder:

Building Type/Style:

Building Materials:

Description of physical appearance & significant architectural features:

Include additions, alterations, ancillary structures, and landscaping if applicable

This home is a simple one-and-a-half story home which has had some additions to it since the original construction in 1873. However, the additions were added to the home before the turn of the century so even they are significant.

Statement of Historical Significance:

- | | | | |
|--|---|--|--|
| <input type="checkbox"/> Aboriginal Americans | <input type="checkbox"/> Communication | <input type="checkbox"/> Military | <input checked="" type="checkbox"/> Religion |
| <input type="checkbox"/> Agriculture | <input type="checkbox"/> Conservation | <input type="checkbox"/> Mining | <input type="checkbox"/> Science |
| <input checked="" type="checkbox"/> Architecture | <input type="checkbox"/> Education | <input type="checkbox"/> Minority Groups | <input type="checkbox"/> Socio-Humanitarian |
| <input type="checkbox"/> The Arts | <input type="checkbox"/> Exploration/Settlement | <input type="checkbox"/> Political | <input type="checkbox"/> Transportation |
| <input checked="" type="checkbox"/> Commerce | <input type="checkbox"/> Industry | <input type="checkbox"/> Recreation | |

The home is significant because of it's age and because of the original owner, Charles W. Nibley. Nibley is connected with four other homes in the district and the Cache County Courthouse where his significance is explained in some detail.

Nibley built this home one year after his arrival in Logan. The home has had an addition to it but even that was completed before the turn of the century.

Researcher: Michael E. Christensen

Site No. 368

Date: Sept. 11, 1978

STRUCTURE/SITE INFORMATION FORM

Street address: 365 West Center

Plat A Bl. 11 Lot 3

Name of Structure:

T. R. S.

Present Owner: W. W. and Mary Barber

UTM:

Owner address:

Tax #: 06-007-0009

Construction Date: circa 1920

Demolition Date:

Original Use:

Original Owner: W. W. and Mary Barber

Present Use:

Occupants:

- Single-Family
- Multi-Family
- Public
- Commercial
- Park
- Industrial
- Agricultural
- Vacant
- Religious
- Other

Building Condition:

Integrity:

- Excellent
- Good
- Deteriorated
- Site
- Ruins
- Unaltered
- Minor Alterations
- Major Alterations

Photography:

Data of Slides

Data of Photographs

Views: Front Side Rear Other

Views: Front Side Rear Other

Preliminary Evaluation:

Final Register Status:

- Significant
- Contributory
- Not Contributory
- Intrusion
- National Landmark
- National Register
- State Register
- District
- Multi-Resource
- Thematic

Research Sources:

- Abstract of Title
- Plat Records
- Plat Map
- Tax Card & Photo
- Building Permit
- Sewer Permit
- Sanborn Maps
- City Directories
- Biographical Encyclopedias
- Obituary Index
- County & City Histories
- Personal Interviews
- Newspapers
- Utah Historical Society
- LDS Church Archives
- LDS Genealogical Society
- U of U Library
- BYU Library
- CSU Library
- SLIC Library
- Other

Bibliographical References:

A:Area of Significance

E:Land Use

F:Register Status

Architect/Builder:

Building Type/Style:

Building Materials:

Description of physical appearance & significant architectural features:

Include additions, alterations, ancillary structures, and landscaping if applicable

This is a one story bungaloid.

Statement of Historical Significance:

- | | | | |
|---|---|--|---|
| <input type="checkbox"/> Aboriginal Americans | <input type="checkbox"/> Communication | <input type="checkbox"/> Military | <input type="checkbox"/> Religion |
| <input type="checkbox"/> Agriculture | <input type="checkbox"/> Conservation | <input type="checkbox"/> Mining | <input type="checkbox"/> Science |
| <input type="checkbox"/> Architecture | <input type="checkbox"/> Education | <input type="checkbox"/> Minority Groups | <input type="checkbox"/> Socio-Humanitarian |
| <input type="checkbox"/> The Arts | <input type="checkbox"/> Exploration/Settlement | <input type="checkbox"/> Political | <input type="checkbox"/> Transportation |
| <input type="checkbox"/> Commerce | <input type="checkbox"/> Industry | <input type="checkbox"/> Recreation | |

The home is significant because of its age.

Researcher: Michael E. Christensen

Site No. 369

Date: Sept. 11, 1978

STRUCTURE/SITE INFORMATION FORM

Street address: 375 West Center

Plat A Bl.11 Lot 4

Name of Structure:

T. R. S.

Present Owner: H.A. Sjostrom

UTM:

Owner address:

Tax #: 06-007-0010

Construction Date: 1923

Demolition Date:

Original Use: Home

Original Owner: J. M. Blair, Jr.

Present Use:

Occupants:

- Single-Family
- Multi-Family
- Public
- Commercial
- Park
- Industrial
- Agricultural
- Vacant
- Religious
- Other

Building Condition:

Integrity:

- Excellent
- Good
- Deteriorated
- Site
- Ruins
- Unaltered
- Minor Alterations
- Major Alterations

Photography:

Date of Slides Views: Front Side Rear Other

Date of Photographs Views: Front Side Rear Other

Preliminary Evaluation:

Final Register Status:

- Significant
- Contributory
- Not Contributory
- Intrusion
- National Landmark
- National Register
- State Register
- District
- Multi-Resource
- Thematic

Research Sources:

- Abstract of Title
- Plat Records
- Plat Map
- Tax Card & Photo
- Building Permit
- Sewer Permit
- Sanborn Maps
- City Directories
- Biographical Encyclopedias
- Obituary Index
- County & City Histories
- Personal Interviews
- Newspapers
- Utah Historical Society
- LDS Church Archives
- LDS Genealogical Society
- U of U Library
- BYU Library
- CSU Library
- SLIC Library
- Other

Bibliographical References:

Cache County Assessor's Office

Architect/Builder:

Building Type/Style:

Building Materials:

Description of physical appearance & significant architectural features:

Include additions, alterations, ancillary structures, and landscaping if applicable

This is a brick, prairie style, one story home.

Statement of Historical Significance:

- | | | | |
|--|---|--|---|
| <input type="checkbox"/> Aboriginal Americans | <input type="checkbox"/> Communication | <input type="checkbox"/> Military | <input type="checkbox"/> Religion |
| <input type="checkbox"/> Agriculture | <input type="checkbox"/> Conservation | <input type="checkbox"/> Mining | <input type="checkbox"/> Science |
| <input checked="" type="checkbox"/> Architecture | <input type="checkbox"/> Education | <input type="checkbox"/> Minority Groups | <input type="checkbox"/> Socio-humanitarian |
| <input type="checkbox"/> The Arts | <input type="checkbox"/> Exploration/Settlement | <input type="checkbox"/> Political | <input type="checkbox"/> Transportation |
| <input type="checkbox"/> Commerce | <input type="checkbox"/> Industry | <input type="checkbox"/> Recreation | |

This home is significant for its prairie style which was so prevalent in the 1920's. The original owner, J.M. Blair Jr., was a clerk at Blair Motor Co.

Researcher: Michael E. Christensen

Site No. 370

Date: Sept. 11, 1978

STRUCTURE/SITE INFORMATION FORM

Street address: 387 West Center

Plat A Bl. 11 Lot 4

Name of Structure:

T. R. S.

Present Owner: Ivan Peterson

UTM:

Owner address:

Tax #: 06-007-0011

Construction Date: circa 1900

Demolition Date:

Original Use: Home

Original Owner: Mary Beach

Present Use:

Occupants:

- | | | |
|---|---------------------------------------|------------------------------------|
| <input checked="" type="checkbox"/> Single-Family | <input type="checkbox"/> Park | <input type="checkbox"/> Vacant |
| <input type="checkbox"/> Multi-Family | <input type="checkbox"/> Industrial | <input type="checkbox"/> Religious |
| <input type="checkbox"/> Public | <input type="checkbox"/> Agricultural | <input type="checkbox"/> Other |
| <input type="checkbox"/> Commercial | | |

Building Condition:

Integrity:

- | | | |
|--|--------------------------------|---|
| <input type="checkbox"/> Excellent | <input type="checkbox"/> Site | <input checked="" type="checkbox"/> Unaltered |
| <input checked="" type="checkbox"/> Good | <input type="checkbox"/> Ruins | <input type="checkbox"/> Minor Alterations |
| <input type="checkbox"/> Deteriorated | | <input type="checkbox"/> Major Alterations |

Photography:

Date of Slides

Date of Photographs

Views: Front Side Rear Other

Views: Front Side Rear Other

Preliminary Evaluation:

Final Register Status:

- | | | |
|--|--|--|
| <input type="checkbox"/> Significant | <input type="checkbox"/> National Landmark | <input checked="" type="checkbox"/> District |
| <input checked="" type="checkbox"/> Contributory | <input type="checkbox"/> National Register | <input type="checkbox"/> Multi-Resource |
| <input type="checkbox"/> Not Contributory | <input type="checkbox"/> State Register | <input type="checkbox"/> Thematic |
| <input type="checkbox"/> Intrusion | | |

Research Sources:

- | | | |
|---|---|---|
| <input checked="" type="checkbox"/> Abstract of Title | <input type="checkbox"/> City Directories | <input type="checkbox"/> LDS Church Archives |
| <input type="checkbox"/> Plat Records | <input type="checkbox"/> Biographical Encyclopedias | <input type="checkbox"/> LDS Genealogical Society |
| <input type="checkbox"/> Plat Map | <input checked="" type="checkbox"/> Obituary Index | <input type="checkbox"/> U of U Library |
| <input type="checkbox"/> Tax Card & Photo | <input type="checkbox"/> County & City Histories | <input type="checkbox"/> BYU Library |
| <input type="checkbox"/> Building Permit | <input type="checkbox"/> Personal Interviews | <input type="checkbox"/> USU Library |
| <input type="checkbox"/> Sewer Permit | <input type="checkbox"/> Newspapers | <input type="checkbox"/> SIC Library |
| <input type="checkbox"/> Sanborn Maps | <input type="checkbox"/> Utah Historical Society | <input type="checkbox"/> Other |

Bibliographical References:

Cache County Assessor's Office

Architect/Builder:

Building Type/Style:

Building Materials:

Description of physical appearance & significant architectural features:
Include additions, alterations, ancillary structures, and landscaping if applicable

This is a simple L-form house, which has been covered with aluminum siding.

Statement of Historical Significance:

- | | | | |
|--|---|--|---|
| <input type="checkbox"/> Aboriginal Americans | <input type="checkbox"/> Communication | <input type="checkbox"/> Military | <input type="checkbox"/> Religion |
| <input type="checkbox"/> Agriculture | <input type="checkbox"/> Conservation | <input type="checkbox"/> Mining | <input type="checkbox"/> Science |
| <input checked="" type="checkbox"/> Architecture | <input type="checkbox"/> Education | <input type="checkbox"/> Minority Groups | <input type="checkbox"/> Socio-Humanitarian |
| <input type="checkbox"/> The Arts | <input type="checkbox"/> Exploration/Settlement | <input type="checkbox"/> Political | <input type="checkbox"/> Transportation |
| <input type="checkbox"/> Commerce | <input type="checkbox"/> Industry | <input type="checkbox"/> Recreation | |

This home is significant because of its age. The original owner, Mrs. Mary Beach, was born in Richmond, Utah. She served in the Logan first ward as a Relief Society teacher.

Researcher: Michael E. Christensen

Site No. 371

Date: Sept. 11, 1978

STRUCTURE/SITE INFORMATION FORM

Street address: 395 West Center

Plat A Bl. 11 Lot 4

Name of Structure:

T. R. S.

Present Owner: Malcolm Gaddie

UTM:

Owner address: 40 North 4th West

Tax #: 06-007-0012

Construction Date: circa 1905

Demolition Date:

Original Use:

Original Owner: Orson D. Beach and Family

Present Use:

Occupants:

- Single-Family
- Multi-Family
- Public
- Commercial

- Park
- Industrial
- Agricultural

- Vacant
- Religious
- Other

Building Condition:

Integrity:

- Excellent
- Good
- Deteriorated
- Site
- Ruins

- Unaltered
- Minor Alterations
- Major Alterations

Photography:

Date of Slides
Views: Front Side Rear Other

Date of Photographs
Views: Front Side Rear Other

Preliminary Evaluation:

Final Register Status:

- Significant
- Contributory
- Not Contributory
- Intrusion

- National Landmark
- National Register
- State Register
- District
- Multi-Resource
- Thematic

Research Sources:

- Abstract of Title
- Plat Records
- Plat Map
- Tax Card & Photo
- Building Permit
- Sewer Permit
- Sanborn Maps

- City Directories
- Biographical Encyclopedias
- Obituary Index
- County & City Histories
- Personal Interviews
- Newspapers
- Utah Historical Society

- LDS Church Archives
- LDS Genealogical Society
- U of U Library
- BYU Library
- USU Library
- SLIC Library
- Other

Bibliographical References:

Cache County Assessor's Office

A: Area of Significance

E: Land Use

F: Register Status

Architect/Builder:

Building Type/Style:

Building Materials:

Description of physical appearance & significant architectural features:
Include additions, alterations, ancillary structures, and landscaping if applicable

This small wood frame, flat-roofed structure with a partially tiled front was used as a store at one time.

Statement of Historical Significance:

- | | | | |
|--|---|--|---|
| <input type="checkbox"/> Aboriginal Americans | <input type="checkbox"/> Communication | <input type="checkbox"/> Military | <input type="checkbox"/> Religion |
| <input type="checkbox"/> Agriculture | <input type="checkbox"/> Conservation | <input type="checkbox"/> Mining | <input type="checkbox"/> Science |
| <input checked="" type="checkbox"/> Architecture | <input type="checkbox"/> Education | <input type="checkbox"/> Minority Groups | <input type="checkbox"/> Socio-Humanitarian |
| <input type="checkbox"/> The Arts | <input type="checkbox"/> Exploration/Settlement | <input type="checkbox"/> Political | <input type="checkbox"/> Transportation |
| <input type="checkbox"/> Commerce | <input type="checkbox"/> Industry | <input type="checkbox"/> Recreation | |

The building is significant because of its age. The original owner, Orson D. Beach was a local grocer.

Researcher: Michael E. Christensen

Site No. 391

Date: Sept. 11, 1978

STRUCTURE/SITE INFORMATION FORM

Street address: 403 West Center

Plat A Bl. 10 Lot 1

Name of Structure:

T. R. S.

Present Owner: Earl Petersen

UTM:

Owner address: Same

Tax #: 06-008-0001

Construction Date: 1890's

Demolition Date:

Original Use:

Original Owner: William Palmer

Present Use:

Occupants:

- | | | |
|---|---------------------------------------|------------------------------------|
| <input checked="" type="checkbox"/> Single-Family | <input type="checkbox"/> Park | <input type="checkbox"/> Vacant |
| <input type="checkbox"/> Multi-Family | <input type="checkbox"/> Industrial | <input type="checkbox"/> Religious |
| <input type="checkbox"/> Public | <input type="checkbox"/> Agricultural | <input type="checkbox"/> Other |
| <input type="checkbox"/> Commercial | | |

Building Condition:

Integrity:

- | | | |
|--|--------------------------------|---|
| <input type="checkbox"/> Excellent | <input type="checkbox"/> Site | <input checked="" type="checkbox"/> Unaltered |
| <input checked="" type="checkbox"/> Good | <input type="checkbox"/> Ruins | <input type="checkbox"/> Minor Alterations |
| <input type="checkbox"/> Deteriorated | | <input type="checkbox"/> Major Alterations |

Photography:

Date of Slides

Date of Photographs

Views: Front Side Rear Other

Views: Front Side Rear Other

Preliminary Evaluation:

Final Register Status:

- | | | |
|---|--|--|
| <input checked="" type="checkbox"/> Significant | <input type="checkbox"/> National Landmark | <input checked="" type="checkbox"/> District |
| <input type="checkbox"/> Contributory | <input type="checkbox"/> National Register | <input type="checkbox"/> Multi-Resource |
| <input type="checkbox"/> Not Contributory | <input type="checkbox"/> State Register | <input type="checkbox"/> Thematic |
| <input type="checkbox"/> Intrusion | | |


Research Sources:

- | | | |
|---|--|---|
| <input checked="" type="checkbox"/> Abstract of Title | <input checked="" type="checkbox"/> City Directories | <input type="checkbox"/> LDS Church Archives |
| <input type="checkbox"/> Plat Records | <input type="checkbox"/> Biographical Encyclopedias | <input type="checkbox"/> LDS Genealogical Society |
| <input type="checkbox"/> Plat Map | <input type="checkbox"/> Obituary Index | <input type="checkbox"/> U of U Library |
| <input type="checkbox"/> Tax Card & Photo | <input type="checkbox"/> County & City Histories | <input type="checkbox"/> BYU Library |
| <input type="checkbox"/> Building Permit | <input type="checkbox"/> Personal Interviews | <input type="checkbox"/> USU Library |
| <input type="checkbox"/> Sewer Permit | <input type="checkbox"/> Newspapers | <input type="checkbox"/> SLIC Library |
| <input type="checkbox"/> Sanborn Maps | <input type="checkbox"/> Utah Historical Society | <input type="checkbox"/> Other |

Bibliographical References:

Logan Directory, 1888-89

Polk Directories



A:Area of Significance

E:Land Use

F:Register Status

Architect/Builder:

Building Type/Style:

Building Materials:

Description of physical appearance & significant architectural features:

Include additions, alterations, ancillary structures, and landscaping if applicable

This is a one story Victorian frame home with bay window crowned by a greatly detailed gable. Roof of porch is supported by three columns and two pilasters of Eastlake styling.

Statement of Historical Significance:

- | | | | |
|--|---|--|---|
| <input type="checkbox"/> Aboriginal Americans | <input type="checkbox"/> Communication | <input type="checkbox"/> Military | <input type="checkbox"/> Religion |
| <input type="checkbox"/> Agriculture | <input type="checkbox"/> Conservation | <input type="checkbox"/> Mining | <input type="checkbox"/> Science |
| <input checked="" type="checkbox"/> Architecture | <input type="checkbox"/> Education | <input type="checkbox"/> Minority Groups | <input type="checkbox"/> Socio-Humanitarian |
| <input type="checkbox"/> The Arts | <input type="checkbox"/> Exploration/Settlement | <input type="checkbox"/> Political | <input type="checkbox"/> Transportation |
| <input type="checkbox"/> Commerce | <input type="checkbox"/> Industry | <input type="checkbox"/> Recreation | |

The home's significance lies in its style and age. William Palmer, the original owner, was a carpenter and contractor in Logan. He was also a plumber with A.H. Palmer Company.

Researcher: Michael E. Christensen

Site No. 392

Date: Sept. 11, 1978

STRUCTURE/SITE INFORMATION FORM

Street address: 415 West Center

Plat A Bl. 10 Lot 1

Name of Structure:

T. R. S.

Present Owner: Isaac Quinney, Jr.

UTM:

Owner address: Same

Tax #: 06-008-0003

Construction Date: 1914-16

Demolition Date:

Original Use:

Original Owner: Isaac Edward Quinney

Present Use:

Occupants:

- | | | |
|---|---------------------------------------|------------------------------------|
| <input checked="" type="checkbox"/> Single-Family | <input type="checkbox"/> Park | <input type="checkbox"/> Vacant |
| <input type="checkbox"/> Multi-Family | <input type="checkbox"/> Industrial | <input type="checkbox"/> Religious |
| <input type="checkbox"/> Public | <input type="checkbox"/> Agricultural | <input type="checkbox"/> Other |
| <input type="checkbox"/> Commercial | | |

Building Condition:

Integrity:

- | | | |
|--|--------------------------------|---|
| <input type="checkbox"/> Excellent | <input type="checkbox"/> Site | <input checked="" type="checkbox"/> Unaltered |
| <input checked="" type="checkbox"/> Good | <input type="checkbox"/> Ruins | <input type="checkbox"/> Minor Alterations |
| <input type="checkbox"/> Deteriorated | | <input type="checkbox"/> Major Alterations |

Photography:

Date of Slides
Views: Front ___ Side ___ Rear ___ Other ___

Date of Photographs
Views: Front ___ Side ___ Rear ___ Other ___

Preliminary Evaluation:

Final Register Status:

- | | | |
|--|--|--|
| <input type="checkbox"/> Significant | <input type="checkbox"/> National Landmark | <input checked="" type="checkbox"/> District |
| <input checked="" type="checkbox"/> Contributory | <input type="checkbox"/> National Register | <input type="checkbox"/> Multi-Resource |
| <input type="checkbox"/> Not Contributory | <input type="checkbox"/> State Register | <input type="checkbox"/> Thematic |
| <input type="checkbox"/> Intrusion | | |

Research Sources:

- | | | |
|---|---|---|
| <input checked="" type="checkbox"/> Abstract of Title | <input type="checkbox"/> City Directories | <input type="checkbox"/> LDS Church Archives |
| <input type="checkbox"/> Plat Records | <input type="checkbox"/> Biographical Encyclopedias | <input type="checkbox"/> LDS Genealogical Society |
| <input type="checkbox"/> Plat Map | <input type="checkbox"/> Obituary Index | <input type="checkbox"/> U of U Library |
| <input type="checkbox"/> Tax Card & Photo | <input type="checkbox"/> County & City Histories | <input type="checkbox"/> SYU Library |
| <input type="checkbox"/> Building Permit | <input type="checkbox"/> Personal Interviews | <input type="checkbox"/> CSU Library |
| <input type="checkbox"/> Sewer Permit | <input type="checkbox"/> Newspapers | <input type="checkbox"/> SLC Library |
| <input type="checkbox"/> Sanborn Maps | <input type="checkbox"/> Utah Historical Society | <input type="checkbox"/> Other |

Bibliographical References:

Quinney, Isaac Jr. Personal interview by Sandra Duncan.
1914 Polk Directory, Cache Valley and Logan City

Area of Significance

E:Land Use

F:Register Status

Architect/Builder:

Building Type/Style:

Building Materials:

Description of physical appearance & significant architectural features:
Include additions, alterations, ancillary structures, and landscaping if applicable

This is a one and one-half story brick and stucco bungalow.

Statement of Historical Significance:

- | | | | |
|--|---|--|---|
| <input type="checkbox"/> Aboriginal Americans | <input type="checkbox"/> Communication | <input type="checkbox"/> Military | <input type="checkbox"/> Religion |
| <input type="checkbox"/> Agriculture | <input type="checkbox"/> Conservation | <input type="checkbox"/> Mining | <input type="checkbox"/> Science |
| <input checked="" type="checkbox"/> Architecture | <input type="checkbox"/> Education | <input type="checkbox"/> Minority Groups | <input type="checkbox"/> Socio-Humanitarian |
| <input type="checkbox"/> The Arts | <input type="checkbox"/> Exploration/Settlement | <input type="checkbox"/> Political | <input type="checkbox"/> Transportation |
| <input type="checkbox"/> Commerce | <input type="checkbox"/> Industry | <input type="checkbox"/> Recreation | |

The home is significant because of its style and age.

Researcher: Michael E. Christensen

Site No. 393

Date: Sept. 11, 1978

STRUCTURE/SITE INFORMATION FORM

Street address: 429 West Center

Plat Bl. Lot

Name of Structure:

T. R. S.

Present Owner: Arne Hansen

UTM:

Owner address: Same

Tax #: 06-008-0004

Construction Date: 1914-15

Demolition Date:

Original Use:

Original Owner: Robert Sheffield

Present Use:

Occupants:

- Single-Family
- Multi-Family
- Public
- Commercial

- Park
- Industrial
- Agricultural

- Vacant
- Religious
- Other

Building Condition:

Integrity:

- Excellent
- Good
- Deteriorated
- Sita
- Ruins

- Unaltered
- Minor Alterations
- Major Alterations

Photography:

Date of Slides
Views: Front Side Rear Other

Date of Photographs
Views: Front Side Rear Other

Preliminary Evaluation:

Final Register Status:

- Significant
- Contributory
- Not Contributory
- Intrusion

- National Landmark
- National Registrar
- State Registrar
- District
- Multi-Resource
- Thematic

Research Sources:

- Abstract of Title
- Plat Records
- Plat Map
- Tax Card & Photo
- Building Permit
- Sewer Permit
- Sanborn Maps

- City Directories
- Biographical Encyclopedias
- Obituary Index
- County & City Histories
- Personal Interviews
- Newspapers
- Utah Historical Society

- LDS Church Archives
- LDS Genealogical Society
- U of U Library
- BYU Library
- USU Library
- SLC Library
- Other

Bibliographical References:

1915-16 Polk Directory, Logan City and Cache County

A:Area of Significance

E:Land Use

F:Register Status

Architect/Builder:

Building Type/Style:

Building Materials:

Description of physical appearance & significant architectural features:
Include additions, alterations, ancillary structures, and landscaping if applicable

This is a large one and one-half story bungalow with a large, broad gabled roof. The second floor is partially created by a wide shed window dormer. The front facade has a large porch.

Statement of Historical Significance:

- | | | | |
|--|---|--|---|
| <input type="checkbox"/> Aboriginal Americans | <input type="checkbox"/> Communication | <input type="checkbox"/> Military | <input type="checkbox"/> Religion |
| <input type="checkbox"/> Agriculture | <input type="checkbox"/> Conservation | <input type="checkbox"/> Mining | <input type="checkbox"/> Science |
| <input checked="" type="checkbox"/> Architecture | <input type="checkbox"/> Education | <input type="checkbox"/> Minority Groups | <input type="checkbox"/> Socio-Humanitarian |
| <input type="checkbox"/> The Arts | <input type="checkbox"/> Exploration/Settlement | <input type="checkbox"/> Political | <input type="checkbox"/> Transportation |
| <input type="checkbox"/> Commerce | <input type="checkbox"/> Industry | <input type="checkbox"/> Recreation | |

This home is significant for its style and age. Its original owner was also the owner of City Grocery.

Researcher: Michael E. Christensen

Site No. 394

Date: Sept. 11, 1978

STRUCTURE/SITE INFORMATION FORM

Street address: 433 West Center.

Plat A Bl. 10 Lot 1

Name of Structure:

T. R. S.

Present Owner: Nathan Aller

UTM:

Owner address: Same

Tax #: 06-008-0005

Construction Date: 1899

Demolition Date:

Original Use:

Original Owner: Alexander Lewis

Present Use:

Occupants:

- | | | |
|---|---------------------------------------|------------------------------------|
| <input checked="" type="checkbox"/> Single-Family | <input type="checkbox"/> Park | <input type="checkbox"/> Vacant |
| <input type="checkbox"/> Multi-Family | <input type="checkbox"/> Industrial | <input type="checkbox"/> Religious |
| <input type="checkbox"/> Public | <input type="checkbox"/> Agricultural | <input type="checkbox"/> Other |
| <input type="checkbox"/> Commercial | | |

Building Condition:

Integrity:

- | | | |
|--|--------------------------------|---|
| <input type="checkbox"/> Excellent | <input type="checkbox"/> Site | <input checked="" type="checkbox"/> Unaltered |
| <input checked="" type="checkbox"/> Good | <input type="checkbox"/> Ruins | <input type="checkbox"/> Minor Alterations |
| <input type="checkbox"/> Detriorated | | <input type="checkbox"/> Major Alterations |

Photography:

Date of Slides
Views: Front ___ Side ___ Rear ___ Other ___

Date of Photographs
Views: Front ___ Side ___ Rear ___ Other ___

Preliminary Evaluation:

Final Register Status:

- | | | |
|--|--|--|
| <input checked="" type="checkbox"/> Significant | <input type="checkbox"/> National Landmark | <input checked="" type="checkbox"/> District |
| <input checked="" type="checkbox"/> Contributory | <input type="checkbox"/> National Register | <input type="checkbox"/> Multi-Resource |
| <input type="checkbox"/> Not Contributory | <input type="checkbox"/> State Register | <input type="checkbox"/> Thematic |
| <input type="checkbox"/> Intrusion | | |

Research Sources:

- | | | |
|---|---|---|
| <input checked="" type="checkbox"/> Abstract of Title | <input type="checkbox"/> City Directories | <input type="checkbox"/> LDS Church Archives |
| <input type="checkbox"/> Plat Records | <input type="checkbox"/> Biographical Encyclopedias | <input type="checkbox"/> LDS Genealogical Society |
| <input type="checkbox"/> Plat Map | <input checked="" type="checkbox"/> Obituary Index | <input type="checkbox"/> U of U Library |
| <input type="checkbox"/> Tax Card & Photo | <input type="checkbox"/> County & City Histories | <input type="checkbox"/> BYU Library |
| <input type="checkbox"/> Building Permit | <input type="checkbox"/> Personal Interviews | <input type="checkbox"/> USU Library |
| <input type="checkbox"/> Sewer Permit | <input type="checkbox"/> Newspapers | <input type="checkbox"/> SLC Library |
| <input type="checkbox"/> Sanborn Maps | <input type="checkbox"/> Utah Historical Society | <input type="checkbox"/> Other |

Bibliographical References:

A:Area of Significance

E:Land Use

F:Register Status

Architect/Builder:

Building Type/Style:

Building Materials:

Description of physical appearance & significant architectural features:

Include additions, alterations, ancillary structures, and landscaping if applicable

This is a one and one-half story stucco home with Prairie windows and void of other accents.

Statement of Historical Significance:

- | | | | |
|---|--|--|---|
| <input type="checkbox"/> Aboriginal Americans | <input type="checkbox"/> Communication | <input type="checkbox"/> Military | <input type="checkbox"/> Religion |
| <input type="checkbox"/> Agriculture | <input type="checkbox"/> Conservation | <input type="checkbox"/> Mining | <input type="checkbox"/> Science |
| <input type="checkbox"/> Architecture | <input type="checkbox"/> Education | <input type="checkbox"/> Minority Groups | <input type="checkbox"/> Socio-humanitarian |
| <input type="checkbox"/> The Arts | <input checked="" type="checkbox"/> Exploration/Settlement | <input type="checkbox"/> Political | <input type="checkbox"/> Transportation |
| <input type="checkbox"/> Commerce | <input type="checkbox"/> Industry | <input type="checkbox"/> Recreation | |

The home is significant because of its age. The original owner, Alexander Lewis was a highly acclaimed and admired musician of Cache Valley. He served for thirty four years as director of the Logan Tabernacle choir.

Researcher: Michael E. Christensen

Site No. 395

Date: Sept. 11, 1978

STRUCTURE/SITE INFORMATION FORM

Street address: 441 West Center

Plat A Bl.10 Lot 1

Name of Structure:

T. R. S.

Present Owner: June Jessop

UTM:

Owner address: 45 East 3rd South Millville, Utah

Tax #: 06-008-0006

Construction Date: circa 1892

Demolition Date:

Original Use: Original Owner:

Present Use:

Occupants:

- | | | |
|---|---------------------------------------|------------------------------------|
| <input checked="" type="checkbox"/> Single-Family | <input type="checkbox"/> Park | <input type="checkbox"/> Vacant |
| <input type="checkbox"/> Multi-Family | <input type="checkbox"/> Industrial | <input type="checkbox"/> Religious |
| <input type="checkbox"/> Public | <input type="checkbox"/> Agricultural | <input type="checkbox"/> Other |
| <input type="checkbox"/> Commercial | | |

Building Condition:

Integrity:

- | | | |
|--|--------------------------------|---|
| <input type="checkbox"/> Excellent | <input type="checkbox"/> Site | <input checked="" type="checkbox"/> Unaltered |
| <input checked="" type="checkbox"/> Good | <input type="checkbox"/> Ruins | <input type="checkbox"/> Minor Alterations |
| <input type="checkbox"/> Deteriorated | | <input type="checkbox"/> Major Alterations |

Photography:

Data of Slides	Data of Photographs
Views: Front ___ Side ___ Rear ___ Other ___	Views: Front ___ Side ___ Rear ___ Other ___

Preliminary Evaluation:

Final Register Status:

- | | | |
|--|--|--|
| <input type="checkbox"/> Significant | <input type="checkbox"/> National Landmark | <input checked="" type="checkbox"/> District |
| <input checked="" type="checkbox"/> Contributory | <input type="checkbox"/> National Register | <input type="checkbox"/> Multi-Resource |
| <input type="checkbox"/> Not Contributory | <input type="checkbox"/> State Register | <input type="checkbox"/> Thematic |
| <input type="checkbox"/> Intrusion | | |

Research Sources:

- | | | |
|---|---|---|
| <input checked="" type="checkbox"/> Abstract of Title | <input type="checkbox"/> City Directories | <input type="checkbox"/> LDS Church Archives |
| <input type="checkbox"/> Plat Records | <input type="checkbox"/> Biographical Encyclopedias | <input type="checkbox"/> LDS Genealogical Society |
| <input type="checkbox"/> Plat Map | <input type="checkbox"/> Obituary Index | <input type="checkbox"/> U of U Library |
| <input type="checkbox"/> Tax Card & Photo | <input type="checkbox"/> County & City Histories | <input type="checkbox"/> BYU Library |
| <input type="checkbox"/> Building Permit | <input type="checkbox"/> Personal Interviews | <input type="checkbox"/> CSU Library |
| <input type="checkbox"/> Sewer Permit | <input type="checkbox"/> Newspapers | <input type="checkbox"/> SLC Library |
| <input type="checkbox"/> Sanborn Maps | <input type="checkbox"/> Utah Historical Society | <input type="checkbox"/> Other |

Bibliographical References:

A:Area of Significance

E:Land Use

F:Register Status

Architect/Builder:

Building Type/Style:

Building Materials:

Description of physical appearance & significant architectural features:
Include additions, alterations, ancillary structures, and landscaping if applicable

This is a simple, one story frame home with virtually no elaborations.
One addition has apparently been made, but it is an extremely early one.

Statement of Historical Significance:

- | | | | |
|---|--|--|---|
| <input type="checkbox"/> Aboriginal Americans | <input type="checkbox"/> Communication | <input type="checkbox"/> Military | <input type="checkbox"/> Religion |
| <input type="checkbox"/> Agriculture | <input type="checkbox"/> Conservation | <input type="checkbox"/> Mining | <input type="checkbox"/> Science |
| <input type="checkbox"/> Architecture | <input type="checkbox"/> Education | <input type="checkbox"/> Minority Groups | <input type="checkbox"/> Socio-Humanitarian |
| <input type="checkbox"/> The Arts | <input checked="" type="checkbox"/> Exploration/Settlement | <input type="checkbox"/> Political | <input type="checkbox"/> Transportation |
| <input type="checkbox"/> Commerce | <input type="checkbox"/> Industry | <input type="checkbox"/> Recreation | |

The significance of the home lies in its age.

We are unable to find the original owner of this structure.

Researcher: Michael E. Christensen

Site No. 396

Date: Sept. 11, 1978

STRUCTURE/SITE INFORMATION FORM

Street address: 455 West Center

Plat A Bl. 10 Lot. 2

Name of Structure:

T. R. S.

Present Owner: Oliver Eames

UTM:

Owner address: Same

Tax #06-008-0007

Construction Date: 1899

Demolition Date:

Original Use:

Original Owner: C.H. Flinders

Present Use:

Occupants:

- Single-Family
- Multi-Family
- Public
- Commercial
- Park
- Industrial
- Agricultural
- Vacant
- Religious
- Other

Building Condition:

Integrity:

- Excellent
- Good
- Deteriorated
- Site
- Ruins
- Unaltered
- Minor Alterations
- Major Alterations

Photography:

Date of Slides
Views: Front Side Rear Other

Date of Photographs
Views: Front Side Rear Other

Preliminary Evaluation:

Final Register Status:

- Significant
- Contributory
- Not Contributory
- Intrusion
- National Landmark
- National Register
- State Register
- District
- Multi-Resource
- Thematic

Research Sources:

- Abstract of Title
- Plat Records
- Plat Map
- Tax Card & Photo
- Building Permit
- Sewer Permit
- Sanborn Maps
- City Directories
- Biographical Encyclopedias
- Chituary Index
- County & City Histories
- Personal Interviews
- Newspapers
- Utah Historical Society
- LDS Church Archives
- LDS Genealogical Society
- U of U Library
- SYU Library
- LSU Library
- SLU Library
- Other

Bibliographical References:

A: Area of Significance

E: Land Use

F: Register Status

Architect/Builder:

Building Type/Style:

Building Materials:

Description of physical appearance & significant architectural features:

Include additions, alterations, ancillary structures, and landscaping if applicable.

This is a simple frame home with no particular style

Statement of Historical Significance:

- | | | | |
|--|---|--|---|
| <input type="checkbox"/> Aboriginal Americans | <input type="checkbox"/> Communication | <input type="checkbox"/> Military | <input type="checkbox"/> Religion |
| <input type="checkbox"/> Agriculture | <input type="checkbox"/> Conservation | <input type="checkbox"/> Mining | <input type="checkbox"/> Science |
| <input checked="" type="checkbox"/> Architecture | <input type="checkbox"/> Education | <input type="checkbox"/> Minority Groups | <input type="checkbox"/> Socio-Humanitarian |
| <input type="checkbox"/> The Arts | <input type="checkbox"/> Exploration/Settlement | <input type="checkbox"/> Political | <input type="checkbox"/> Transportation |
| <input type="checkbox"/> Commerce | <input type="checkbox"/> Industry | <input type="checkbox"/> Recreation | |

The significance of this home is in its age; however, in 1910 it was owned by a man named C.H. Flinders. He was the manager of the Viavi Co., which manufactured medicine.

Researcher: Michael E. Christensen

Site No. 397

Date: Sept. 11, 1978

STRUCTURE/SITE INFORMATION FORM

Street address: 459 West Center

Plat A Bl. 10 Lot 2

Name of Structure:

T. R. S.

Present Owner: Russell Spillman

UTM:

Owner address: 471 West Center

Tax #: 06-008-0008

Construction Date: 1897

Demolition Date:

Original Use:

Original Owner: William Apperly

Present Use:

Occupants:

- Single-Family
- Multi-Family
- Public
- Commercial

- Park
- Industrial
- Agricultural

- Vacant
- Religious
- Other

Building Condition:

Integrity:

- Excellent
- Good
- Deteriorated
- Site
- Ruins

- Unaltered
- Minor Alterations
- Major Alterations

Photography:

Data of Slides
Views: Front Side Rear Other

Data of Photographs
Views: Front Side Rear Other

Preliminary Evaluation:

Final Register Status:

- Significant
- Contributory
- Not Contributory
- Intrusion

- National Landmark
- National Register
- State Register
- District
- Multi-Resource
- Thematic

Research Sources:

- Abstract of Title
- Plat Records
- Plat Map
- Tax Card & Photo
- Building Permit
- Sewer Permit
- Sanborn Maps

- City Directories
- Biographical Encyclopedias
- Obituary Index
- County & City Histories
- Personal Interviews
- Newspapers
- Utah Historical Society

- LDS Church Archives
- LDS Genealogical Society
- U of U Library
- SYU Library
- USU Library
- SLIC Library
- Other

Bibliographical References:

DEC 7 1978

A:Area of Significance

F:Land Use

F:Register Status

Architect/Builder:

Building Type/Style:

Building Materials:

Description of physical appearance & significant architectural features:

Include additions, alterations, ancillary structures, and landscaping if applicable

This is a small and plain one story, white frame home.

Statement of Historical Significance:

Aboriginal Americans
 Agriculture
 Architecture
 The Arts
 Commerce

Communication
 Conservation
 Education
 Exploration/Settlement
 Industry

Military
 Mining
 Minority Groups
 Political
 Recreation

Religion
 Science
 Socio-Humanitarian
 Transportation

The home is significant for its age and simple style common among moderate income people. The original owner, William Apperly, was born at Week Gloucestershire, England. After converting to the L.D.S. faith he moved to Utah.

Researcher: Michael E. Christensen

Site No. 398

Date: Sept. 11, 1978

STRUCTURE/SITE INFORMATION FORM

Street address: 471 West Center

Plat A Bl. 10 Lot 2

Name of Structure:

T. R. S.

Present Owner: Russell Spillman

UTM:

Owner address: Same

Tax #: 06-008-0009

Construction Date: 1892

Demolition Date:

Original Use:

Original Owner: Benjamin Willmore

Present Use:

Occupants:

- Single-Family
- Multi-Family
- Public
- Commercial

- Park
- Industrial
- Agricultural

- Vacant
- Religious
- Other

Building Condition:

- Excellent
- Good
- Deteriorated
- Site
- Ruins

Integrity:

- Unaltered
- Minor Alterations
- Major Alterations

Photography:

Data of Slides
Views: Front ___ Side ___ Rear ___ Other ___

Data of Photographs
Views: Front ___ Side ___ Rear ___ Other ___

Preliminary Evaluation:

- Significant
- Contributory
- Not Contributory
- Intrusion

Final Register Status:

- National Landmark
- National Register
- State Register
- District
- Multi-Resource
- Thematic

Research Sources:

- Abstract of Title
- Plat Records
- Plat Map
- Tax Card & Photo
- Building Permit
- Sewer Permit
- Sanborn Maps
- City Directories
- Biographical Encyclopedias
- Obituary Index
- County & City Histories
- Personal Interviews
- Newspapers
- Utah Historical Society

- LDS Church Archives
- LDS Genealogical Society
- U of U Library
- BYU Library
- USU Library
- SLG Library
- Other

Bibliographical References:

A:Area of Significance

F:Land Use

F:Register Status

Architect/Builder:

Building Type/Style:

Building Materials:

Description of physical appearance & significant architectural features:

Include additions, alterations, ancillary structures, and landscaping if applicable

This is a simple, one story stucco home with a gable rising on the front of the house on one end.

Statement of Historical Significance:

- | | | | |
|--|---|--|---|
| <input type="checkbox"/> Aboriginal Americans | <input type="checkbox"/> Communication | <input type="checkbox"/> Military | <input type="checkbox"/> Religion |
| <input type="checkbox"/> Agriculture | <input type="checkbox"/> Conservation | <input type="checkbox"/> Mining | <input type="checkbox"/> Science |
| <input checked="" type="checkbox"/> Architecture | <input type="checkbox"/> Education | <input type="checkbox"/> Minority Groups | <input type="checkbox"/> Socio-Humanitarian |
| <input type="checkbox"/> The Arts | <input type="checkbox"/> Exploration/Settlement | <input type="checkbox"/> Political | <input type="checkbox"/> Transportation |
| <input type="checkbox"/> Commerce | <input type="checkbox"/> Industry | <input type="checkbox"/> Recreation | |

The age of this home makes it a significant contribution. The original owner, Benjamin Willmore, was an active L.D.S. church member. He served on a mission to England from 1904 to 1906 and did extensive temple work.

Researcher: Michael E. Christensen

Site No. 399

Date: Sept. 11, 1978

STRUCTURE/SITE INFORMATION FORM

Street address: 479 West Center

Plat A Bl. 10 Lot

Name of Structure:

T. R. S.

Present Owner: Datus Hammond

UTM:

Owner address: Same

Tax #: 06-008-0010

Construction Date: 1931

Demolition Date:

Original Use:

Original Owner:

Present Use:

Occupants:

- Single-Family
- Multi-Family
- Public
- Commercial

- Park
- Industrial
- Agricultural

- Vacant
- Religious
- Other

Building Condition:

Integrity:

- Excellent
- Good
- Deteriorated
- Site
- Ruins

- Unaltered
- Minor Alterations
- Major Alterations

Photography:

Date of Slides
Views: Front Side Rear Other

Date of Photographs
Views: Front Side Rear Other

Preliminary Evaluation:

Final Register Status:

- Significant
- Contributory
- Not Contributory
- Intrusion

- National Landmark
- National Register
- State Register
- District
- Multi-Resource
- Thematic

Research Sources:

- Abstract of Title
- Plat Records
- Plat Map
- Tax Card & Photo
- Building Permit
- Sewer Permit
- Sanborn Maps

- City Directories
- Biographical Encyclopedias
- Obituary Index
- County & City Histories
- Personal Interviews
- Newspapers
- Utah Historical Society

- LDS Church Archives
- LDS Genealogical Society
- U of U Library
- BYU Library
- LSU Library
- SLC Library
- Other

Bibliographical References:

Area of Significance

E:Land Use

F:Register Status

Architect/Builder:

Building Type/Style:

Building Materials:

Description of physical appearance & significant architectural features:
Include additions, alterations, ancillary structures, and landscaping if applicable

This is a one and one-half story brick home.

Statement of Historical Significance:

- | | | | |
|--|---|--|---|
| <input type="checkbox"/> Aboriginal Americans | <input type="checkbox"/> Communication | <input type="checkbox"/> Military | <input type="checkbox"/> Religion |
| <input type="checkbox"/> Agriculture | <input type="checkbox"/> Conservation | <input type="checkbox"/> Mining | <input type="checkbox"/> Science |
| <input checked="" type="checkbox"/> Architecture | <input type="checkbox"/> Education | <input type="checkbox"/> Minority Groups | <input type="checkbox"/> Socio-Humanitarian |
| <input type="checkbox"/> The Arts | <input type="checkbox"/> Exploration/Settlement | <input type="checkbox"/> Political | <input type="checkbox"/> Transportation |
| <input type="checkbox"/> Commerce | <input type="checkbox"/> Industry | <input type="checkbox"/> Recreation | |

Researcher: Michael E. Christensen

Site No. 400

Date: Sept. 11, 1978

STRUCTURE/SITE INFORMATION FORM

Street address: 6th West and Center Street

Plat Bl. Lot

Name of Structure:

T. R. S.

Present Owner: Union Pacific Railroad

UTM:

Owner address: 10 South Main Street

Tax #:

Construction Date: 1894

Demolition Date:

Original Use: Railroad Station

Original Owner: Union Pacific Railroad

Present Use:

Occupants:

- Single-Family
- Multi-Family
- Public
- Commercial

- Park
- Industrial
- Agricultural

- Vacant
- Religious
- Other

Building Condition:

Integrity:

- Excellent
- Good
- Deteriorated
- Site
- Ruins

- Unaltered
- Minor Alterations
- Major Alterations

Photography:

Date of Slides
Views: Front Side Rear Other

Date of Photographs
Views: Front Side Rear Other

Preliminary Evaluation:

- Significant
- Contributory
- Not Contributory
- Intrusion

Final Register Status:

- National Landmark
- National Register
- State Register
- District
- Multi-Resource
- Thematic

Research Sources:

- Abstract of Title
- Plat Records
- Plat Map
- Tax Card & Photo
- Building Permit
- Sewer Permit
- Sanborn Maps

- City Directories
- Biographical Encyclopedias
- Obituary Index
- County & City Histories
- Personal Interviews
- Newspapers
- Utah Historical Society

- LDS Church Archives
- LDS Genealogical Society
- U of U Library
- BYU Library
- CSU Library
- SLC Library
- Other

Bibliographical References:

A:Area of Significance

E:Land Use

F:Register Status

Architect/Builder:

Building Type/Style:

Building Materials:

Description of physical appearance & significant architectural features:

Include additions, alterations, ancillary structures, and landscaping if applicable

The building is a long one story rectangle 178 feet by 51 feet with projecting rectangles centered in the long sides. The foundations are concrete with walls of gray-white sandstone, rock-faced random range ashlar with dark red pressed brick trim, quoin wise at corners and openings. A long, hip roof shelters 178 feet of the platform. The central two story portion has a gable roof. The undersides of roof overhangs are neatly finished, plain wood soffits.

The plan is symmetrical with baggage rooms on both ends. The telegraphers' bay on the track side projects into the center with ticket windows into the men's waiting room and the ladies' waiting room. An enclosed stair projects into the plan opposite the ticket bay making a narrow connection between waiting rooms. The restrooms occupy a projection on the street side. The second floor was once a large office in the west gable and a smaller office in the east gable. A kitchen and bath were added to make an apartment for the stationmaster. The building is in excellent condition and well maintained.

Statement of Historical Significance:

- | | | | |
|--|---|--|--|
| <input type="checkbox"/> Aboriginal Americans | <input type="checkbox"/> Communication | <input type="checkbox"/> Military | <input type="checkbox"/> Religion |
| <input type="checkbox"/> Agriculture | <input type="checkbox"/> Conservation | <input type="checkbox"/> Mining | <input type="checkbox"/> Science |
| <input checked="" type="checkbox"/> Architecture | <input type="checkbox"/> Education | <input type="checkbox"/> Minority Groups | <input type="checkbox"/> Socio-Humanitarian |
| <input type="checkbox"/> The Arts | <input type="checkbox"/> Exploration/Settlement | <input type="checkbox"/> Political | <input checked="" type="checkbox"/> Transportation |
| <input type="checkbox"/> Commerce | <input type="checkbox"/> Industry | <input type="checkbox"/> Recreation | |

On January 31, 1873, the Utah Northern Narrow Gauge Railroad arrived in Logan. This marked a significant milestone in the process of bringing Cache Valley into the national scene economically, politically and socially. In 1877 the Utah Northern was purchased by the Oregon Shortline which in turn was purchased by the Union Pacific in 1899.

Researcher: Michael E. Christensen

Site No. 401

Date: Sept. 11, 1978

STRUCTURE/SITE INFORMATION FORM

Street address: 589 West Center

Plat A Bl.9 Lot 3

Name of Structure:

T. R. S.

Present Owner: Logan City

UTM:

Owner address:

Tax #: 06-009-0016

Construction Date: 1918

Demolition Date:

Original Use:

Original Owner: Mouritsen & Larsen

Present Use:

Occupants:

- Single-Family
- Multi-Family
- Public
- Commercial

- Park
- Industrial
- Agricultural

- Vacant
- Religious
- Other

Building Condition:

Integrity:

- Excellent
- Good
- Deteriorated
- Site
- Ruins

- Unaltered
- Minor Alterations
- Major Alterations

Photography:

Date of Slides
Views: Front Side Rear Other

Date of Photographs
Views: Front Side Rear Other

Preliminary Evaluation:

Final Register Status:

- Significant
- Contributory
- Not Contributory
- Intrusion

- National Landmark
- National Register
- State Register
- District
- Multi-Resource
- Thematic

Research Sources:


- Abstract of Title
- Plat Records
- Plat Map
- Tax Card & Photo
- Building Permit
- Sewer Permit
- Sanborn Maps

- City Directories
- Biographical Encyclopedias
- Obituary Index
- County & City Histories
- Personal Interviews
- Newspapers
- Utah Historical Society

- LDS Church Archives
- LDS Genealogical Society
- U of U Library
- BYU Library
- USU Library
- SLC Library
- Other

Bibliographical References:

Cache County Assessor's Office



Area of Significance

E:Land Use

F:Register Status

Architect/Builder:

Building Type/Style:

Building Materials:

Description of physical appearance & significant architectural features:

Include additions, alterations, ancillary structures, and landscaping if applicable

This two-story brick structure has a simple commercial style facade. However, a new facade has partially covered the front facade.

Statement of Historical Significance:

- | | | | |
|--|---|--|---|
| <input type="checkbox"/> Aboriginal Americans | <input type="checkbox"/> Communication | <input type="checkbox"/> Military | <input type="checkbox"/> Religion |
| <input type="checkbox"/> Agriculture | <input type="checkbox"/> Conservation | <input type="checkbox"/> Mining | <input type="checkbox"/> Science |
| <input checked="" type="checkbox"/> Architecture | <input type="checkbox"/> Education | <input type="checkbox"/> Minority Groups | <input type="checkbox"/> Socio-humanitarian |
| <input type="checkbox"/> The Arts | <input type="checkbox"/> Exploration/Settlement | <input type="checkbox"/> Political | <input type="checkbox"/> Transportation |
| <input checked="" type="checkbox"/> Commerce | <input type="checkbox"/> Industry | <input type="checkbox"/> Recreation | |

The original owners of this building were distributors of coal and wood in Logan in the early 1900's.

Researcher: Michael E. Christensen

Site No. 415

Date: Sept. 11, 1978

STRUCTURE/SITE INFORMATION FORM

Street address: 503 West Center

Plat A Bl. 9 Lot 1

Name of Structure:

T. R. S.

Present Owner: James Martin

UTM:

Owner address: Same

Tax #: 06-009-0001

Construction Date: 1901

Demolition Date:

Original Use:

Original Owner: Samuel G. Spillman

Present Use:

Occupants:

- Single-Family
- Multi-Family
- Public
- Commercial

- Park
- Industrial
- Agricultural

- Vacant
- Religious
- Other

Building Condition:

Integrity:

- Excellent
- Good
- Deteriorated
- Site
- Ruins

- Unaltered
- Minor Alterations
- Major Alterations

Photography:

Date of Slides
Views: Front Side Rear Other

Date of Photographs
Views: Front Side Rear Other

Preliminary Evaluation:

Final Register Status:

- Significant
- Contributory
- Not Contributory
- Intrusion

- National Landmark
- National Register
- State Register
- District
- Multi-Resource
- Thematic

Research Sources:

- Abstract of Title
- Plat Records
- Plat Map
- Tax Card & Photo
- Building Permit
- Sewer Permit
- Sanborn Maps
- City Directories
- Biographical Encyclopedias
- Chituary Index
- County & City Histories
- Personal Interviews
- Newspapers
- Utah Historical Society

- LDS Church Archives
- LDS Genealogical Society
- U of U Library
- BYU Library
- LSU Library
- SLIC Library
- Other

Bibliographical References:

Cache County Assessor's Records

A: Area of Significance

E: Land Use

F: Register Status

Architect/Builder:

Building Type/Style:

Building Materials:

Description of physical appearance & significant architectural features:
Include additions, alterations, ancillary structures, and landscaping if applicable

This is an old home but many additions have been made so that any architectural significance has been completely lost.

Statement of Historical Significance:

- | | | | |
|---|---|--|---|
| <input type="checkbox"/> Aboriginal Americans | <input type="checkbox"/> Communication | <input type="checkbox"/> Military | <input type="checkbox"/> Religion |
| <input type="checkbox"/> Agriculture | <input type="checkbox"/> Conservation | <input type="checkbox"/> Mining | <input type="checkbox"/> Science |
| <input type="checkbox"/> Architecture | <input type="checkbox"/> Education | <input type="checkbox"/> Minority Groups | <input type="checkbox"/> Socio-Humanitarian |
| <input type="checkbox"/> The Arts | <input type="checkbox"/> Exploration/Settlement | <input type="checkbox"/> Political | <input type="checkbox"/> Transportation |
| <input type="checkbox"/> Commerce | <input type="checkbox"/> Industry | <input type="checkbox"/> Recreation | |

The age of this house makes it a significant contribution. The original owner, Samuel Spillman, was a boilermaker.

Researcher: Michael E. Christensen

Site No. 416

Date: Sept. 11, 1978

STRUCTURE/SITE INFORMATION FORM

Street address: 519 West Center

Plat Bl. Lot

Name of Structure:

T. R. S.

Present Owner: Reed Wadsworth

UTM:

Owner address: Same

Tax #: 06-009-0002

Construction Date: 1958

Demolition Date:

Original Use:

Original Owner:

Present Use:

Occupants:

- Single-Family
- Multi-Family
- Public
- Commercial

- Park
- Industrial
- Agricultural

- Vacant
- Religious
- Other

Building Condition:

Integrity:

- Excellent
- Good
- Deteriorated
- Site
- Ruins

- Unaltered
- Minor Alterations
- Major Alterations

Photography:

Date of Slides:
Views: Front Side Rear Other

Date of Photographs:
Views: Front Side Rear Other

Preliminary Evaluation:

Final Register Status:

- Significant
- Contributory
- Not Contributory
- Intrusion

- National Landmark
- National Registrar
- State Register
- District
- Multi-Resource
- Thematic

Research Sources:

- Abstract of Title
- Plat Records
- Plat Map
- Tax Card & Photo
- Building Permit
- Sewer Permit
- Sanborn Maps

- City Directories
- Biographical Encyclopedias
- Obituary Index
- County & City Histories
- Personal Interviews
- Newspapers
- Utah Historical Society

- LDS Church Archives
- LDS Genealogical Society
- U of U Library
- BYU Library
- CSU Library
- SLIC Library
- Other

Bibliographical References:

Cache County Assessor's Records

A:Area of Significance

E:Land Use

F:Register Status

Architect/Builder:

Building Type/Style:

Building Materials:

Description of physical appearance & significant architectural features:

Include additions, alterations, ancillary structures, and landscaping if applicable

Statement of Historical Significance:

Aboriginal Americans
 Agriculture
 Architecture
 The Arts
 Commerce

Communication
 Conservation
 Education
 Exploration/Settlement
 Industry

Military
 Mining
 Minority Groups
 Political
 Recreation

Religion
 Science
 Socio-Humanitarian
 Transportation

Researcher: Michael E. Christensen

Site No. 417

Date: Sept. 11, 1978

STRUCTURE/SITE INFORMATION FORM

Street address: 525 West Center

Plat A Bl. 9 Lot 2

Name of Structure:

T. R. S.

Present Owner: C. Douglas Wadsworth

UTM:

Owner address: Same

Tax #:

Construction Date: circa 1917

Demolition Date:

Original Use: Home

Original Owner: Joseph P. Morrell

Present Use:

Occupants:

- | | | |
|---|---------------------------------------|------------------------------------|
| <input checked="" type="checkbox"/> Single-Family | <input type="checkbox"/> Park | <input type="checkbox"/> Vacant |
| <input type="checkbox"/> Multi-Family | <input type="checkbox"/> Industrial | <input type="checkbox"/> Religious |
| <input type="checkbox"/> Public | <input type="checkbox"/> Agricultural | <input type="checkbox"/> Other |
| <input type="checkbox"/> Commercial | | |

Building Condition:

Integrity:

- | | | |
|--|--------------------------------|---|
| <input type="checkbox"/> Excellent | <input type="checkbox"/> Site | <input checked="" type="checkbox"/> Unaltered |
| <input checked="" type="checkbox"/> Good | <input type="checkbox"/> Ruins | <input type="checkbox"/> Minor Alterations |
| <input type="checkbox"/> Deteriorated | | <input type="checkbox"/> Major Alterations |

Photography:

Date of Slides
Views: Front Side Rear Other

Date of Photographs
Views: Front Side Rear Other

Preliminary Evaluation:


Final Register Status:

- | | | |
|--|---|--|
| <input type="checkbox"/> Significant | <input checked="" type="checkbox"/> National Landmark | <input checked="" type="checkbox"/> District |
| <input checked="" type="checkbox"/> Contributory | <input type="checkbox"/> National Register | <input type="checkbox"/> Multi-Resource |
| <input type="checkbox"/> Not Contributory | <input type="checkbox"/> State Register | <input type="checkbox"/> Thematic |
| <input type="checkbox"/> Intrusion | | |

Research Sources:

- | | | |
|---|--|---|
| <input checked="" type="checkbox"/> Abstract of Title | <input checked="" type="checkbox"/> City Directories | <input type="checkbox"/> LDS Church Archives |
| <input checked="" type="checkbox"/> Plat Records | <input type="checkbox"/> Biographical Encyclopedias | <input type="checkbox"/> LDS Genealogical Society |
| <input type="checkbox"/> Plat Map | <input checked="" type="checkbox"/> Obituary Index | <input type="checkbox"/> U of U Library |
| <input type="checkbox"/> Tax Card & Photo | <input type="checkbox"/> County & City Histories | <input type="checkbox"/> BYU Library |
| <input type="checkbox"/> Building Permit | <input type="checkbox"/> Personal Interviews | <input type="checkbox"/> USU Library |
| <input type="checkbox"/> Sewer Permit | <input type="checkbox"/> Newspapers | <input type="checkbox"/> SLC Library |
| <input type="checkbox"/> Sanborn Maps | <input type="checkbox"/> Utah Historical Society | <input type="checkbox"/> Other |

Bibliographical References:



Architect/Builder:

Building Type/Style:

Building Materials:

Description of physical appearance & significant architectural features:

Include additions, alterations, ancillary structures, and landscaping if applicable

This is a wood frame bungalow quite similar to the Western stick style. The front facade presents two broad gables to the front, the gable of a porch and a larger gable which embodies the house. A two-car garage has been added but separate from the house and quite similar to it.

Statement of Historical Significance:

- | | | | |
|--|---|--|---|
| <input type="checkbox"/> Aboriginal Americans | <input type="checkbox"/> Communication | <input type="checkbox"/> Military | <input type="checkbox"/> Religion |
| <input type="checkbox"/> Agriculture | <input type="checkbox"/> Conservation | <input type="checkbox"/> Mining | <input type="checkbox"/> Science |
| <input checked="" type="checkbox"/> Architecture | <input type="checkbox"/> Education | <input type="checkbox"/> Minority Groups | <input type="checkbox"/> Socio-Humanitarian |
| <input type="checkbox"/> The Arts | <input type="checkbox"/> Exploration/Settlement | <input type="checkbox"/> Political | <input type="checkbox"/> Transportation |
| <input type="checkbox"/> Commerce | <input type="checkbox"/> Industry | <input type="checkbox"/> Recreation | |

This home is largely significant for its age; however, its original owner was a deputy county treasurer, worked with Howell and Cardon Company, and then, in 1917, seemed to finally find his place at Shamhart-Christensen's, a large and well-respected department store in Logan. He was also the President of the Cache Stake of Zion.

Researcher: Jean Aalona

Site No. 422

Date: October 24, 1978

STRUCTURE/SITE INFORMATION FORM

Street address: 570 West Center, Logan

Plat A Bl. 8 Lot

Name of Structure:

T. R. S.

Present Owner: Wanda B. Palmer

UTM:

Owner address: 570 West Center

Tax #: 06-10-0010

Construction Date: circa 1915

Demolition Date:

Original Use: home and commercial

Present Use:

Occupants:

- Single-Family
- Multi-Family
- Public
- Commercial

- Park
- Industrial
- Agricultural

- Vacant
- Religious
- Other

Building Condition:

Integrity:

- Excellent
- Good
- Deteriorated
- Site
- Ruins

- Altered
- Minor Alterations
- Major Alterations

Photography:

Date of Slides
Views: Front Side Rear Other

Date of Photographs
Views: Front Side Rear Other

Preliminary Evaluation:

Final Register Status:

- Significant
- Contributory
- Not Contributory
- Inclusion

- National Landmark
- District
- National Register
- Multi-Resource
- State Register
- Thematic

Research Sources:

- Abstract of Title
- Plat Records
- Plat Map
- Tax Card & Photo
- Building Permit
- Sewer Permit
- Sanborn Maps

- City Directories
- Biographical Encyclopedias
- Chitany Index
- County & City Histories
- Personal Interviews
- Newspapers
- Utah Historical Society

- LDS Church Archives
- LDS Genealogical Society
- U of U Library
- BYU Library
- USU Library
- SLU Library
- Other

Bibliographical References:

Area of Significance

E:Land Use

F:Register Status

Architect/Builder:

Building Type/Style:

Building Materials:

Description of physical appearance & significant architectural features:

Include additions, alterations, ancillary structures, and landscaping if applicable

This one-and-a-half story brick and stucco home is bungaloid in style and has the first gable creating the roof of the porch while a much larger gable creates the roof of the house.

Statement of Historical Significance:

- | | | | |
|--|---|--|---|
| <input type="checkbox"/> Aboriginal Americans | <input type="checkbox"/> Communication | <input type="checkbox"/> Military | <input type="checkbox"/> Religion |
| <input type="checkbox"/> Agriculture | <input type="checkbox"/> Conservation | <input type="checkbox"/> Mining | <input type="checkbox"/> Science |
| <input checked="" type="checkbox"/> Architecture | <input type="checkbox"/> Education | <input type="checkbox"/> Minority Groups | <input type="checkbox"/> Socio-Humanitarian |
| <input type="checkbox"/> The Arts | <input type="checkbox"/> Exploration/Settlement | <input type="checkbox"/> Political | <input type="checkbox"/> Transportation |
| <input checked="" type="checkbox"/> Commerce | <input type="checkbox"/> Industry | <input type="checkbox"/> Recreation | |

The home was built and used as a home and grocery store by Joseph B. Ewer. The significance of this home represents the now almost non-existent corner stores once so popular and common, but now gone because of the large chain supermarket stores.

Researcher: Michael E. Christensen

Site No. 423

Date: July 25, 1978

STRUCTURE/SITE INFORMATION FORM

Street address: 570 West Center

Plat A Bl. 8 Lot

Name of Structure:

T. R. S.

Present Owner: Wanda B. Palmer

UTM:

Owner address:

Tax #: 06-010-0010

Construction Date: circa 1915

Demolition Date:

Original Use: Commercial Original Owner: Joseph B. Ewer

Present Use:

Occupants:

- Single-Family
- Multi-Family
- Public
- Commercial

- Park
- Industrial
- Agricultural

- Vacant
- Religious
- Other

Building Condition:

Integrity:

- Excellent
- Good
- Deteriorated
- Site
- Ruins

- Unaltered
- Minor Alterations
- Major Alterations

Photography:

Date of Slides Views: Front Side Rear Other

Date of Photographs Views: Front Side Rear Other

Preliminary Evaluation:

Final Register Status:

- Significant
- Contributory
- Not Contributory
- Intrusion

- National Landmark
- District
- National Register
- Multi-Resource
- State Register
- Thematic

Research Sources:

- Abstract of Title
- Plat Records
- Plat Map
- Tax Card & Photo
- Building Permit
- Sewer Permit
- Sanborn Maps

- City Directories
- Biographical Encyclopedias
- Obituary Index
- County & City Histories
- Personal Interviews
- Newspapers
- Utah Historical Society

- LDS Church Archives
- LDS Genealogical Society
- U of U Library
- BYU Library
- USU Library
- SLIC Library
- Other

Bibliographical References:

A:Area of Significance

E:Land Use

F:Register Status

Architect/Builder:

Building Type/Style:

Building Materials:

Description of physical appearance & significant architectural features:

Include additions, alterations, ancillary structures, and landscaping if applicable

This one and one-half story brick and stucco home is bungalowoid in style and has the first gable creating the roof of the porch while a much larger gable creates the roof of the house.

Statement of Historical Significance:

- | | | | |
|--|---|--|---|
| <input type="checkbox"/> Aboriginal Americans | <input type="checkbox"/> Communication | <input type="checkbox"/> Military | <input type="checkbox"/> Religion |
| <input type="checkbox"/> Agriculture | <input type="checkbox"/> Conservation | <input type="checkbox"/> Mining | <input type="checkbox"/> Science |
| <input checked="" type="checkbox"/> Architecture | <input type="checkbox"/> Education | <input type="checkbox"/> Minority Groups | <input type="checkbox"/> Socio-Humanitarian |
| <input type="checkbox"/> The Arts | <input type="checkbox"/> Exploration/Settlement | <input type="checkbox"/> Political | <input type="checkbox"/> Transportation |
| <input checked="" type="checkbox"/> Commerce | <input type="checkbox"/> Industry | <input type="checkbox"/> Recreation | |

The home was built and used as a home and grocery store by Joseph B. Ewer. The significance is that the home represents the now almost non-existent corner stores once so popular and common but now gone because of the large, chain supermarket stores.

Researcher: Michael E. Christensen

Site No. 424

Date: July 25, 1978

STRUCTURE/SITE INFORMATION FORM

Street address: 562 West Center

Plat A Bl. 8 Lot

Name of Structure:

T. R. S.

Present Owner: R. F. Shumway

UTM:

Owner address: Same

Tax #: 06-010-0011

Construction Date: 1924

Demolition Date:

Original Use: Residential

Present Use:

Occupants:

- Single-Family
- Multi-Family
- Public
- Commercial

- Park
- Industrial
- Agricultural

- Vacant
- Religious
- Other

Building Condition:

Integrity:

- Excellent
- Good
- Deteriorated

- Site
- Ruins

- Unaltered
- Minor Alterations
- Major Alterations

Photography:

Date of Slides
Views: Front Side Rear Other

Date of Photographs
Views: Front Side Rear Other

Preliminary Evaluation:

Final Register Status:

- Significant
- Contributory
- Not Contributory
- Intrusion

- National Landmark
- District
- National Register
- Multi-Resource
- State Register
- Thematic


Research Sources:

- Abstract of Title
- Plat Records
- Plat Map
- Tax Card & Photo
- Building Permit
- Sewer Permit
- Sanborn Maps

- City Directories
- Biographical Encyclopedias
- Obituary Index
- County & City Histories
- Personal Interviews
- Newspapers
- Utah Historical Society

- LDS Church Archives
- LDS Genealogical Society
- U of U Library
- BYU Library
- USU Library
- SLC Library
- Other

Bibliographical References:



A: Area of Significance

E: Land Use

F: Register Status

Architect/Builder:

Building Type/Style:

Building Materials:

Description of physical appearance & significant architectural features:

Include additions, alterations, ancillary structures, and landscaping if applicable

This one-story brick bungaloid home is simple with a small porch placed in an offset position on the front (west side) facade.

Statement of Historical Significance:

- | | | | |
|--|---|--|---|
| <input type="checkbox"/> Aboriginal Americans | <input type="checkbox"/> Communication | <input type="checkbox"/> Military | <input type="checkbox"/> Religion |
| <input type="checkbox"/> Agriculture | <input type="checkbox"/> Conservation | <input type="checkbox"/> Mining | <input type="checkbox"/> Science |
| <input checked="" type="checkbox"/> Architecture | <input type="checkbox"/> Education | <input type="checkbox"/> Minority Groups | <input type="checkbox"/> Socio-Humanitarian |
| <input type="checkbox"/> The Arts | <input type="checkbox"/> Exploration/Settlement | <input type="checkbox"/> Political | <input type="checkbox"/> Transportation |
| <input type="checkbox"/> Commerce | <input type="checkbox"/> Industry | <input type="checkbox"/> Recreation | |

The significance of this home is its very simple and plain architecture so typical of moderate homes in this period.

We are unable to find the original owner of this structure.

Researcher: Michael E. Christensen

Site No. 425

Date: July 25, 1978

STRUCTURE/SITE INFORMATION FORM

Street address: 554 West Center

Plat A Bl. 8 Lot

Name of Structure:

T. R. S.

Present Owner: Donald Watterson

UTM:

Owner address: Same

Tax #: 06-010-0012

Construction Date: 1924

Demolition Date:

Original Use: Residential

Present Use:

Occupants:

- Single-Family
- Multi-Family
- Public
- Commercial
- Park
- Industrial
- Agricultural
- Vacant
- Religious
- Other

Building Condition:

Integrity:

- Excellent
- Good
- Deteriorated
- Site
- Ruins
- Unaltered
- Minor Alterations
- Major Alterations

Photography:

Date of Slides
Views: Front ___ Side ___ Rear ___ Other ___

Date of Photographs
Views: Front ___ Side ___ Rear ___ Other ___

Preliminary Evaluation:

Final Register Status:

- Significant
- Contributory
- Not Contributory
- Intrusion
- National Landmark
- National Register
- State Register
- District
- Multi-Resource
- Thematic

Research Sources:

- Abstract of Title
- Plat Records
- Plat Map
- Tax Card & Photo
- Building Permit
- Sewer Permit
- Sanborn Maps
- City Directories
- Biographical Encyclopedias
- Obituary Index
- County & City Histories
- Personal Interviews
- Newspapers
- Utah Historical Society
- LDS Church Archives
- LDS Genealogical Society
- U of U Library
- BYU Library
- USU Library
- SLC Library
- Other

Bibliographical References:

A:Area of Significance

E:Land Use

F:Register Status

Architect/Builder:

Building Type/Style:

Building Materials:

Description of physical appearance & significant architectural features:

Include additions, alterations, ancillary structures, and landscaping if applicable

This is a one-story brick bungalow home. A small front porch sits on the east side of the house and front facade.

Statement of Historical Significance:

- | | | | |
|--|---|--|---|
| <input type="checkbox"/> Aboriginal Americans | <input type="checkbox"/> Communication | <input type="checkbox"/> Military | <input type="checkbox"/> Religion |
| <input type="checkbox"/> Agriculture | <input type="checkbox"/> Conservation | <input type="checkbox"/> Mining | <input type="checkbox"/> Science |
| <input checked="" type="checkbox"/> Architecture | <input type="checkbox"/> Education | <input type="checkbox"/> Minority Groups | <input type="checkbox"/> Socio-Humanitarian |
| <input type="checkbox"/> The Arts | <input type="checkbox"/> Exploration/Settlement | <input type="checkbox"/> Political | <input type="checkbox"/> Transportation |
| <input type="checkbox"/> Commerce | <input type="checkbox"/> Industry | <input type="checkbox"/> Recreation | |

The home's significance lies in its age and its simple brick architecture so common for the time.

We are unable to find the original owner of this structure.

Researcher: Michael E. Christensen

Site No. 426

Date: Sept. 11, 1978

STRUCTURE/SITE INFORMATION FORM

Street address: 530 West Center

Plat A Bl 8 Lot

Name of Structure:

T. R. S.

Present Owner: Don Watterson

UTM:

Owner address: Same

Tax #: 06-010-0013

Construction Date: 1897

Demolition Date:

Original Use: Residential

Original Owner: C.C. Cressall

Present Use:

Occupants:

- Single-Family
- Multi-Family
- Public
- Commercial

- Park
- Industrial
- Agricultural

- Vacant
- Religious
- Other

Building Condition:

Integrity:

- Excellent
- Good
- Deteriorated
- Site
- Ruins

- Unaltered
- Minor Alterations
- Major Alterations

Photography:

Date of Slides
Views: Front Side Rear Other

Date of Photographs
Views: Front Side Rear Other

Preliminary Evaluation:

Final Register Status:

- Significant
- Contributory
- Not Contributory
- Intrusion

- National Landmark
- National Register
- State Register
- District
- Multi-Resource
- Thematic

Research Sources:

- Abstract of Title
- Plat Records
- Plat Map
- Tax Card & Photo
- Building Permit
- Sewer Permit
- Sanborn Maps

- City Directories
- Biographical Encyclopedias
- Obituary Index
- County & City Histories
- Personal Interviews
- Newspapers
- Utah Historical Society

- LDS Church Archives
- LDS Genealogical Society
- U of U Library
- BYU Library
- USU Library
- SLC Library
- Other

Bibliographical References:

Area of Significance

Final Use

Final Register Status

Architect/Builder:

Building Type/Style:

Building Materials:

Description of physical appearance & significant architectural features:

Include additions, alterations, ancillary structures, and landscaping if applicable

This is a small and simple frame home of the broken salt box style. A frame outbuilding has now been connected to the main house.

Statement of Historical Significance:

- | | | | |
|--|---|--|---|
| <input type="checkbox"/> Aboriginal Americans | <input type="checkbox"/> Communication | <input type="checkbox"/> Military | <input type="checkbox"/> Religion |
| <input type="checkbox"/> Agriculture | <input type="checkbox"/> Conservation | <input type="checkbox"/> Mining | <input type="checkbox"/> Science |
| <input checked="" type="checkbox"/> Architecture | <input type="checkbox"/> Education | <input type="checkbox"/> Minority Groups | <input type="checkbox"/> Socio-Humanitarian |
| <input type="checkbox"/> The Arts | <input type="checkbox"/> Exploration/Settlement | <input type="checkbox"/> Political | <input type="checkbox"/> Transportation |
| <input type="checkbox"/> Commerce | <input type="checkbox"/> Industry | <input type="checkbox"/> Recreation | |

The age of this home makes up most of its significance; however, it is interesting to note that the original owner was a bridge builder for the U & NRR. A carpenter by trade, Mr. Cressall helped in the construction of the Logan Temple, and was a member of Logan's second ward.

Researcher: Michael E. Christensen

Site No. 427A

Date: August 8, 1978

STRUCTURE/SITE INFORMATION FORM

Street address: 528 West Center

Plat A Bl. 8 Lot 4

Name of Structure:

T. R. S.

Present Owner: Oscar McCann

UTM:

Owner address:

Tax #: 06-010-0014

Construction Date: 1904

Demolition Date:

Original Use: Residential Original Owner: A. Swinyard

Present Use:

Occupants:

- Single-Family
- Multi-Family
- Public
- Commercial
- Park
- Industrial
- Agricultural
- Vacant
- Religious
- Other

Building Condition:

Integrity:

- Excellent
- Good
- Deteriorated
- Site
- Ruins
- Unaltered
- Minor Alterations
- Major Alterations

Photography:

Date of Slides Views: Front Side Rear Other

Date of Photographs Views: Front Side Rear Other

Preliminary Evaluation:

Final Register Status:

- Significant
- Contributory
- Not Contributory
- Intrusion
- National Landmark
- National Register
- State Register
- District
- Multi-Resource
- Thematic

Research Sources:

- Abstract of Title
- Plat Records
- Plat Map
- Tax Card & Photo
- Building Permit
- Sewer Permit
- Sanborn Maps
- City Directories
- Biographical Encyclopedias
- Obituary Index
- County & City Histories
- Personal Interviews
- Newspapers
- Utah Historical Society
- LDS Church Archives
- LDS Genealogical Society
- U of U Library
- BYU Library
- USU Library
- SLC Library
- Other

Bibliographical References:

A:Area of Significance

E:Land Use

F:Register Status

Architect/Builder:

Building Type/Style:

Building Materials:

Description of physical appearance & significant architectural features:
Include additions, alterations, ancillary structures, and landscaping if applicable

This bungalow style home has been substantially altered by a second story addition onto the back part of the home. New siding has now covered the house also.

Statement of Historical Significance:

- | | | | |
|--|---|--|---|
| <input type="checkbox"/> Aboriginal Americans | <input type="checkbox"/> Communication | <input type="checkbox"/> Military | <input type="checkbox"/> Religion |
| <input type="checkbox"/> Agriculture | <input type="checkbox"/> Conservation | <input type="checkbox"/> Mining | <input type="checkbox"/> Science |
| <input checked="" type="checkbox"/> Architecture | <input type="checkbox"/> Education | <input type="checkbox"/> Minority Groups | <input type="checkbox"/> Socio-Humanitarian |
| <input type="checkbox"/> The Arts | <input type="checkbox"/> Exploration/Settlement | <input type="checkbox"/> Political | <input type="checkbox"/> Transportation |
| <input type="checkbox"/> Commerce | <input type="checkbox"/> Industry | <input type="checkbox"/> Recreation | |

The original owner was A. Swinyard, who was a blacksmith and according to the 1888-89 directory, owned A. Swinyard & Son carriage, buggy and wagon works with "springs made to order."

Researcher: Michael E. Christensen

Site No. 427B

Date: July 25, 1978

STRUCTURE/SITE INFORMATION FORM

Street address: 520 West Center

Plat A Bl. 8 Lot

Name of Structure:

T. R. S.

Present Owner: Loys McCann

UTM:

Owner address:

Tax #: 09-010-0015

Construction Date: 1909

Demolition Date:

Original Use: Residential Original Owner: Alfred Swinyard

Present Use:

Occupants:

- Single-Family
- Multi-Family
- Public
- Commercial
- Park
- Industrial
- Agricultural
- Vacant
- Religious
- Other

Building Condition:

Integrity:

- Excellent
- Good
- Deteriorated
- Site
- Ruins
- Unaltered
- Minor Alterations
- Major Alterations

Photography:

Date of Slides Views: Front Side Rear Other

Date of Photographs Views: Front Side Rear Other

Preliminary Evaluation:

Final Register Status:

- Significant
- Contributory
- Not Contributory
- Intrusion
- National Landmark
- National Register
- State Register
- District
- Multi-Resource
- Thematic

Research Sources:

- Abstract of Title
- Plat Records
- Plat Map
- Tax Card & Photo
- Building Permit
- Sewer Permit
- Sanborn Maps
- City Directories
- Biographical Encyclopedias
- Obituary Index
- County & City Histories
- Personal Interviews
- Newspapers
- Utah Historical Society
- LDS Church Archives
- LDS Genealogical Society
- U of U Library
- BYU Library
- USU Library
- SLC Library
- Other

Bibliographical References:



Architect/Builder:

Building Type/Style:

Building Materials:

Description of physical appearance & significant architectural features:

Include additions, alterations, ancillary structures, and landscaping if applicable

This is a one and one-half story, brick bungaloid home. The front porch has now been enclosed. The second story is created by a window dormer on the front facade.

Statement of Historical Significance:

- | | | | |
|--|---|--|---|
| <input type="checkbox"/> Aboriginal Americans | <input type="checkbox"/> Communication | <input type="checkbox"/> Military | <input type="checkbox"/> Religion |
| <input type="checkbox"/> Agriculture | <input type="checkbox"/> Conservation | <input type="checkbox"/> Mining | <input type="checkbox"/> Science |
| <input checked="" type="checkbox"/> Architecture | <input type="checkbox"/> Education | <input type="checkbox"/> Minority Groups | <input type="checkbox"/> Socio-Humanitarian |
| <input type="checkbox"/> The Arts | <input type="checkbox"/> Exploration/Settlement | <input type="checkbox"/> Political | <input type="checkbox"/> Transportation |
| <input checked="" type="checkbox"/> Commerce | <input type="checkbox"/> Industry | <input type="checkbox"/> Recreation | |

This home was probably first owned by Alfred Swinyard, owner of A. Swinyard & Sons, a blacksmith shop which was in business in the 1880's. By 1909, however, Mr. Swinyard removes his business from his downtown spot to his property next to his home. From that time the entry in the directory is simply, "A. Swinyard, blacksmith."

Researcher: Michael E. Christensen

Site No. 428A & 428B

Date: July 11, 1978

STRUCTURE/SITE INFORMATION FORM

Street address: 502 and 510 West Center

Plat A Bl. 8 Lot

Name of Structure:

T. R. S.

Present Owner: Norval Hansen

UTM:

Owner address: c/o Leslie and Kay Terreira
150 West 3rd South, Providence

Tax #: 06-010-0016

Construction Date: 1892

Demolition Date:

Original Use: Residence

Present Use:

Occupants:

- | | | |
|--|---------------------------------------|------------------------------------|
| <input type="checkbox"/> Single-Family | <input type="checkbox"/> Park | <input type="checkbox"/> Vacant |
| <input type="checkbox"/> Multi-Family | <input type="checkbox"/> Industrial | <input type="checkbox"/> Religious |
| <input type="checkbox"/> Public | <input type="checkbox"/> Agricultural | <input type="checkbox"/> Other |
| <input type="checkbox"/> Commercial | | |

Building Condition:

Integrity:

- | | | |
|--|--------------------------------|---|
| <input type="checkbox"/> Excellent | <input type="checkbox"/> Site | <input type="checkbox"/> Unaltered |
| <input checked="" type="checkbox"/> Good | <input type="checkbox"/> Ruins | <input checked="" type="checkbox"/> Minor Alterations |
| <input type="checkbox"/> Deteriorated | | <input type="checkbox"/> Major Alterations |

Photography:

Date of Slides
Views: Front ___ Side ___ Rear ___ Other ___

Date of Photographs
Views: Front ___ Side ___ Rear ___ Other ___

Preliminary Evaluation:

Final Register Status:

- | | | |
|--|--|--|
| <input type="checkbox"/> Significant | <input type="checkbox"/> National Landmark | <input checked="" type="checkbox"/> District |
| <input checked="" type="checkbox"/> Contributory | <input type="checkbox"/> National Register | <input type="checkbox"/> Multi-Resource |
| <input type="checkbox"/> Not Contributory | <input type="checkbox"/> State Register | <input type="checkbox"/> Thematic |
| <input type="checkbox"/> Intrusion | | |

Research Sources:

- | | | |
|---|---|---|
| <input checked="" type="checkbox"/> Abstract of Title | <input type="checkbox"/> City Directories | <input type="checkbox"/> LDS Church Archives |
| <input type="checkbox"/> Plat Records | <input type="checkbox"/> Biographical Encyclopedias | <input type="checkbox"/> LDS Genealogical Society |
| <input type="checkbox"/> Plat Map | <input type="checkbox"/> Obituary Index | <input type="checkbox"/> U of U Library |
| <input type="checkbox"/> Tax Card & Photo | <input type="checkbox"/> County & City Histories | <input type="checkbox"/> BYU Library |
| <input type="checkbox"/> Building Permit | <input type="checkbox"/> Personal Interviews | <input type="checkbox"/> USU Library |
| <input type="checkbox"/> Sewer Permit | <input type="checkbox"/> Newspapers | <input type="checkbox"/> SIC Library |
| <input type="checkbox"/> Sanborn Maps | <input type="checkbox"/> Utah Historical Society | <input type="checkbox"/> Other |

Bibliographical References:

A:Area of Significance

E:Land Use

F:Register Status

Architect/Builder:

Building Type/Style:

Building Materials:

Description of physical appearance & significant architectural features:
Include additions, alterations, ancillary structures, and landscaping if applicable

This simple, one story frame home now is covered with shingle siding.
Additions have been made to increase the size of the home.

Statement of Historical Significance:

- | | | | |
|--|---|--|---|
| <input type="checkbox"/> Aboriginal Americans | <input type="checkbox"/> Communication | <input type="checkbox"/> Military | <input type="checkbox"/> Religion |
| <input type="checkbox"/> Agriculture | <input type="checkbox"/> Conservation | <input type="checkbox"/> Mining | <input type="checkbox"/> Science |
| <input checked="" type="checkbox"/> Architecture | <input type="checkbox"/> Education | <input type="checkbox"/> Minority Groups | <input type="checkbox"/> Socio-Humanitarian |
| <input type="checkbox"/> The Arts | <input type="checkbox"/> Exploration/Settlement | <input type="checkbox"/> Political | <input type="checkbox"/> Transportation |
| <input type="checkbox"/> Commerce | <input type="checkbox"/> Industry | <input type="checkbox"/> Recreation | |

The home is significant because of its age.

We are unable to find the original owner of this structure.

Researcher: Jean Aalona Site No. 445
 Date: October 23, 1978

STRUCTURE/SITE INFORMATION FORM

Street address: 494 West Center Plat A Bl. 7 Lot T. R. S.
 Name of Structure:
 Present Owner: Velma and Beth Bradfield UTM:
 Owner address: Same Tax #: 06-011-0013
 Construction Date: 1940 Demolition Date:

Original Use:
 Present Use: Occupants:

- Single-Family Park Vacant
- Multi-Family Industrial Religious
- Public Agricultural Other
- Commercial


Building Condition: Integrity:
 Excellent Site Altered
 Good Ruins Minor Alterations
 Deteriorated Major Alterations

Photography:
 Date of Slides Date of Photographs
 Views: Front Side Rear Other Views: Front Side Rear Other

Preliminary Evaluation: Final Register Status:
 Significant National Landmark District
 Contributory National Register Multi-Resource
 Not Contributory State Register Thematic
 Intrusion

Research Sources:
 Abstract of Title City Directories LDS Church Archives
 Plat Records Biographical Encyclopedias LDS Genealogical Society
 Plat Map Chronology Index U of U Library
 Tax Card & Photo County & City Histories BYU Library
 Building Permit Personal Interviews LSU Library
 Sewer Permit Newspapers SAC Library
 Sanborn Maps Utah Historical Society Other

Bibliographical References:



A:Area of Significance

E:Land Use

F:Register Status

Architect/Builder:

Building Type/Style:

Building Materials:

Description of physical appearance & significant architectural features:
Include additions, alterations, ancillary structures, and landscaping if applicable

Statement of Historical Significance:

- | | | | |
|---|---|--|---|
| <input type="checkbox"/> Aboriginal Americans | <input type="checkbox"/> Communication | <input type="checkbox"/> Military | <input type="checkbox"/> Religion |
| <input type="checkbox"/> Agriculture | <input type="checkbox"/> Conservation | <input type="checkbox"/> Mining | <input type="checkbox"/> Science |
| <input type="checkbox"/> Architecture | <input type="checkbox"/> Education | <input type="checkbox"/> Minority Groups | <input type="checkbox"/> Socio-Humanitarian |
| <input type="checkbox"/> The Arts | <input type="checkbox"/> Exploration/Settlement | <input type="checkbox"/> Political | <input type="checkbox"/> Transportation |
| <input type="checkbox"/> Commerce | <input type="checkbox"/> Industry | <input type="checkbox"/> Recreation | |

Building was not constructed during historic period.

Researcher: Jean Aalona and John Mayer Site No. 446
 Date: October 25, 1978

STRUCTURE/SITE INFORMATION FORM

Street address: 478 West Center, Logan Plat A Bl. 7 Lot 5
 Name of Structure: T. R. S.
 Present Owner: Emily M. Hammond UTM:
 Owner address: 479 West Center Tax #: 06-011-0012
 Construction Date: 1901 Demolition Date:
 Original Use: home
 Present Use: Occupants:
 Single-Family Park Vacant
 Multi-Family Industrial Religious
 Public Agricultural Other
 Commercial

Building Condition: Integrity:
 Excellent Site Altered
 Good Ruins Minor Alterations
 Deteriorated Major Alterations

Photography:
 Date of Slides Date of Photographs
 Views: Front Side Rear Other Views: Front Side Rear Other

Preliminary Evaluation: Final Register Status:
 Significant National Landmark District
 Contributory National Register Multi-Resource
 Not Contributory State Register Thematic
 Intrusion

Research Sources:
 Abstract of Title City Directories LDS Church Archives
 Plat Records Biographical Encyclopedias LDS Genealogical Society
 Plat Map Cemetery Index U of U Library
 Tax Card & Photos County & City Histories BYU Library
 Building Permits Personal Interviews USU Library
 Sewer Permit Newspapers SIC Library
 Sanborn Maps Utah Historical Society Other

Bibliographical References:
 Ricks, Joel, The History of a Valley (Cache Valley Centennial Committee, Logan, Utah 1956).

0 1 2 3 4 5 6 7 8 9 10 11 12 1 2 3 4 5 6 7 8 9 10 11 12 1 2 3 4

F:Land Use
P:Register Status

0 1 2 3 4 5 6 7 8 9 10 11 12 1 2 3 4 5 6 7 8 9 10 11 12 1 2 3 4

Architect/Builder:

Building Type/Style:

Building Materials:

Description of physical appearance & significant architectural features:

Include additions, alterations, ancillary structures, and landscaping if applicable

This is a simple one-and-a-half story home. The facade has aluminum siding on it now. It is a plain frame home in a modified T-form, with a gable dormer roof.

Statement of Historical Significance:

- | | | | |
|--|---|--|---|
| <input type="checkbox"/> Aboriginal Americans | <input type="checkbox"/> Communication | <input type="checkbox"/> Military | <input type="checkbox"/> Religion |
| <input type="checkbox"/> Agriculture | <input type="checkbox"/> Conservation | <input type="checkbox"/> Mining | <input type="checkbox"/> Science |
| <input checked="" type="checkbox"/> Architecture | <input type="checkbox"/> Education | <input type="checkbox"/> Minority Groups | <input type="checkbox"/> Socio-Humanitarian |
| <input type="checkbox"/> The Arts | <input type="checkbox"/> Exploration/Settlement | <input type="checkbox"/> Political | <input type="checkbox"/> Transportation |
| <input type="checkbox"/> Commerce | <input type="checkbox"/> Industry | <input type="checkbox"/> Recreation | |

Much of the significance lies in the age of this home, however we believe the original owner to be James Z. Stewart, who was a significant figure in the valley. Before coming to Cache Valley, Stewart was a seasoned pioneer and one of the principle founders of Draper, Utah. In Logan, Stewart's great abilities quickly brought him to the forefront. Stewart fulfilled several missions to Mexico for the LDS Church and when Brigham Young College opened in 1884, Stewart became the school's first president. Stewart also was the first president at First National Bank when it opened its doors in 1892. In 1904 the house was the residence of John H. Williams, a barber in Logan.

Researcher: Jean Aalona

Site No. 447

Date: October 24, 1978

STRUCTURE/SITE INFORMATION FORM

Street address: 470 West Center

Plat A Bl. 7 Lot 6

Name of Structure:

T. R. S.

Present Owner: Brent C. Riley

UTM:

Owner address: 141 East 200 South

Tax #:

Construction Date: 1875

Demolition Date:

Original Use:

Present Use:

Occupants:

- Single-Family, Multi-Family, Public, Commercial, Park, Industrial, Agricultural, Vacant, Religious, Other

Building Condition:

Integrity:

- Excellent, Good, Deteriorated, Site, Ruins, Unaltered, Minor Alterations, Major Alterations

Photography:

Date of Slides, Views: Front, Side, Rear, Other; Date of Photographs, Views: Front, Side, Rear, Other

Preliminary Evaluation:

Final Register Status:

- Significant, Contributory, Not Contributory, Intrusion, National Landmark, National Register, State Register, District, Multi-Resource, Thematic

Research Sources:

- Abstract of Title, Plat Records, Plat Map, Tax Card & Photos, Building Permit, Sewer Permit, Easement Maps, City Directories, Biographical Encyclopedias, Chimney Index, County & City Histories, Personal Interviews, Newspapers, Utah Historical Society, LDS Church Archives, LDS Genealogical Society, U of U Library, BYU Library, CSU Library, SLC Library, Other

Bibliographical References:

Morrell, Ada England, One Hundred Years of History of the LDS Logan Second Ward 1869-1961. (Gateway Printers, Inc., Pocatello Idaho, p. 18)

Area of Significance

Field Use

Register Status

Architect/Builder:

Building Type/Style:

Building Materials:

Description of physical appearance & significant architectural features:

Include additions, alterations, ancillary structures, and landscaping if applicable

This home is a frame Victorian building with stained glass windows, gingerbread detailing, and a turrett. It has a variety of planes and massings typical to Victorian design as well as East Lake. The gable walls are covered with decorative "fish scale" shingles.

Statement of Historical Significance:

- | | | | |
|--|---|--|---|
| <input type="checkbox"/> Aboriginal Americans | <input type="checkbox"/> Communication | <input type="checkbox"/> Military | <input type="checkbox"/> Religion |
| <input type="checkbox"/> Agriculture | <input type="checkbox"/> Conservation | <input type="checkbox"/> Mining | <input type="checkbox"/> Science |
| <input checked="" type="checkbox"/> Architecture | <input type="checkbox"/> Education | <input type="checkbox"/> Minority Groups | <input type="checkbox"/> Socio-Humanitarian |
| <input type="checkbox"/> The Arts | <input type="checkbox"/> Exploration/Settlement | <input type="checkbox"/> Political | <input type="checkbox"/> Transportation |
| <input type="checkbox"/> Commerce | <input type="checkbox"/> Industry | <input type="checkbox"/> Recreation | |

This home is significant because of its style and age. The original owner, William Toombs, constructed this building. He was a native of Northhampton, England. He was a Roadmaster on a division of the Utah & Northern and O.S.L. During the later part of his life he was a rancher.

Researcher: Michael E. Christensen

Site No. 448

Date: August 8, 1978

STRUCTURE/SITE INFORMATION FORM

Street address: 478 West Center

Plat Bl. Lot

Name of Structure:

T. R. S.

Present Owner: Emily Hammond

UTM:

Owner address:

Tax #:

Construction Date:

Demolition Date:

Original Use: Residential Original Owner: J. Z. Stewart

Present Use:

Occupants:

- Single-Family
- Multi-Family
- Public
- Commercial
- Park
- Industrial
- Agricultural
- Vacant
- Religious
- Other

Building Condition:

Integrity:

- Excellent
- Good
- Deteriorated
- Site
- Ruins
- Unaltered
- Minor Alterations
- Major Alterations

Photography:

Date of Slides Views: Front Side Rear Other

Date of Photographs Views: Front Side Rear Other

Preliminary Evaluation:

Final Register Status:

- Significant
- Contributory
- Not Contributory
- Intrusion
- National Landmark
- National Register
- State Register
- District
- Multi-Resource
- Thematic

Research Sources:

- Abstract of Title
- Plat Records
- Plat Map
- Tax Card & Photo
- Building Permit
- Sewer Permit
- Sanborn Maps
- City Directories
- Biographical Encyclopedias
- Obituary Index
- County & City Histories
- Personal Interviews
- Newspapers
- Utah Historical Society
- LDS Church Archives
- LDS Genealogical Society
- U of U Library
- BYU Library
- USU Library
- SLC Library
- Other

Bibliographical References:

Ricks, Joel, The History of a Valley (Cache Vallen Centennial Committee, Logan, Utah, 1956)

A:Area of Significance

E:Land Use

F:Register Status

Architect/Builder:

Building Type/Style:

Building Materials:

Description of physical appearance & significant architectural features:

Include additions, alterations, ancillary structures, and landscaping if applicable

This is a simple one and one-half story home. The facade has aluminum siding on it now. It is a plain, frame home in a modified T-form, with a gable-dormer roof.

Statement of Historical Significance:

- | | | | |
|--|---|--|---|
| <input type="checkbox"/> Aboriginal Americans | <input type="checkbox"/> Communication | <input type="checkbox"/> Military | <input type="checkbox"/> Religion |
| <input type="checkbox"/> Agriculture | <input type="checkbox"/> Conservation | <input type="checkbox"/> Mining | <input type="checkbox"/> Science |
| <input checked="" type="checkbox"/> Architecture | <input type="checkbox"/> Education | <input type="checkbox"/> Minority Groups | <input type="checkbox"/> Socio-Humanitarian |
| <input type="checkbox"/> The Arts | <input type="checkbox"/> Exploration/Settlement | <input type="checkbox"/> Political | <input type="checkbox"/> Transportation |
| <input type="checkbox"/> Commerce | <input type="checkbox"/> Industry | <input type="checkbox"/> Recreation | |

Much of the significance lies in the age of this home, however, we believe the original owner to be James Z. Stewart, who was a significant figure in the valley. Before coming to Cache Valley, Stewart was a seasoned pioneer and one of the principle founders of Draper, Utah. In Logan, Stewart's great abilities quickly brought him to the forefront. Stewart fulfilled several missions to Mexico for the LDS Church and when Brigham Young College opened in 1884, Stewart became the school's first president. He also was the first president at First National Bank when it opened its doors in 1892.

In 1904 the house was the residence of John H. Williams, a barber in Logan.

Researcher: Michael E. Christensen

Site No. 449

Date: Sept. 11, 1978

STRUCTURE/SITE INFORMATION FORM

Street address: 470 West Center

Plat Bl. Lot

Name of Structure:

T. R. S.

Present Owner: John E. Mintun

UTM:

Owner address: 707 East Center

Tax #:

Construction Date: 1875

Demolition Date:

Original Use: Home

Original Owner: Wm Toombs

Present Use:

Occupants:

- Single-Family
- Multi-Family
- Public
- Commercial

- Park
- Industrial
- Agricultural

- Vacant
- Religious
- Other

Family

Building Condition:

Integrity:

- Excellent
- Good
- Deteriorated
- Site
- Ruins

- Unaltered
- Minor Alterations
- Major Alterations

Photography:

Data of Slides Views: Front Side Rear Other

Data of Photographs Views: Front Side Rear Other

Preliminary Evaluation:

Final Register Status:

- Significant
- Contributory
- Not Contributory
- Intrusion

- National Landmark
- National Register
- State Register
- District
- Multi-Resource
- Thematic

Research Sources:


- Abstract of Title
- Plat Records
- Plat Map
- Tax Card & Photo
- Building Permit
- Sewer Permit
- Sanborn Maps

- City Directories
- Biographical Encyclopedias
- Obituary Index
- County & City Histories
- Personal Interviews
- Newspapers
- Utah Historical Society

- LDS Church Archives
- LDS Genealogical Society
- U of U Library
- BYU Library
- CSU Library
- SLC Library
- Other

Bibliographical References:

Morrell, A.E., 100 Years of History of the LDS Logan Second Ward, (Pocatello, Idaho; 1961.)



Field Use

Register Status

A:Area of Significance

Architect/Builder:

Building Type/Style:

Building Materials:

Description of physical appearance & significant architectural features:

Include additions, alterations, ancillary structures, and landscaping if applicable

This is an excellent example of Victorian architecture in a small home. The color is lime green with white trimming. Naturally, verticality is the theme of this two story home. The unevenness of the roof strikes the observer as does the variety of textures making up the facades of this all wood frame home. A square turret crowns the front of the house but is supported by bay windows extending to both of the two floors.

Statement of Historical Significance:

- | | | | |
|---|---|--|---|
| <input type="checkbox"/> Aboriginal Americans | <input type="checkbox"/> Communication | <input type="checkbox"/> Military | <input type="checkbox"/> Religion |
| <input type="checkbox"/> Agriculture | <input type="checkbox"/> Conservation | <input type="checkbox"/> Mining | <input type="checkbox"/> Science |
| <input type="checkbox"/> Architecture | <input type="checkbox"/> Education | <input type="checkbox"/> Minority Groups | <input type="checkbox"/> Socio-Humanitarian |
| <input type="checkbox"/> The Arts | <input type="checkbox"/> Exploration/Settlement | <input type="checkbox"/> Political | <input type="checkbox"/> Transportation |
| <input type="checkbox"/> Commerce | <input type="checkbox"/> Industry | <input type="checkbox"/> Recreation | |

The home contributes significantly to the strength of the district.

Researcher: Michael E. Christensen

Site No. 451

Date: July 11, 1978

STRUCTURE/SITE INFORMATION FORM

Street address: 454 West Center

Plat A Bl.7 Lot

Name of Structure:

T. R. S.

Present Owner: Sterling Weber

UTM:

Owner address: Same

Tax #: 06-011-0015

Construction Date: 1914

Demolition Date:

Original Use: Residential Original Owner: Phillip A. Kent

Present Use:

Occupants:

- Single-Family
- Multi-Family
- Public
- Commercial

- Park
- Industrial
- Agricultural

- Vacant
- Religious
- Other

Building Condition:

- Excellent
- Good
- Deteriorated

- Site
- Ruins

Integrity:

- Unaltered
- Minor Alterations
- Major Alterations

Photography:

Date of Slides
Views: Front Side Rear Other

Date of Photographs
Views: Front Side Rear Other

Preliminary Evaluation:

- Significant
- Contributory
- Not Contributory
- Intrusion

Final Register Status:

- National Landmark
- National Register
- State Register
- District
- Multi-Resource
- Thematic

Research Sources:

- Abstract of Title
- Plat Records
- Plat Map
- Tax Card & Photo
- Building Permit
- Sewer Permit
- Sanborn Maps

- City Directories
- Biographical Encyclopedias
- Obituary Index
- County & City Histories
- Personal Interviews
- Newspapers
- Utah Historical Society

- LDS Church Archives
- LDS Genealogical Society
- U of U Library
- BYU Library
- USU Library
- SLC Library
- Other

Bibliographical References:

A:Area of Significance

E:Land Use

F:Register Status

Architect/Builder:

Building Type/Style:

Building Materials:

Description of physical appearance & significant architectural features:
Include additions, alterations, ancillary structures, and landscaping if applicable

The home is a one and one-half story, large bungaloid with brick construction. A large front porch-veranda is the highlight of the front facade. The second floor is partially created by a large window dormer.

Statement of Historical Significance:

- | | | | |
|--|---|--|---|
| <input type="checkbox"/> Aboriginal Americans | <input type="checkbox"/> Communication | <input type="checkbox"/> Military | <input type="checkbox"/> Religion |
| <input type="checkbox"/> Agriculture | <input type="checkbox"/> Conservation | <input type="checkbox"/> Mining | <input type="checkbox"/> Science |
| <input checked="" type="checkbox"/> Architecture | <input type="checkbox"/> Education | <input type="checkbox"/> Minority Groups | <input type="checkbox"/> Socio-Humanitarian |
| <input type="checkbox"/> The Arts | <input type="checkbox"/> Exploration/Settlement | <input type="checkbox"/> Political | <input type="checkbox"/> Transportation |
| <input type="checkbox"/> Commerce | <input type="checkbox"/> Industry | <input type="checkbox"/> Recreation | |

The bungaloid style was style was a popular one in the first two decades of the 20th century, and this is a good example of that style.

Researcher: Michael E. Christensen

Site No. 452-453

Date: July 11, 1978

STRUCTURE/SITE INFORMATION FORM

Street address: 444 West Center

Plat A Bl. 7 Lot

Name of Structure:

T. R. S.

Present Owner: Merrill Roberts

UTM:

Owner address: Same

Tax #: 06-011-0017

Construction Date: circa 1900

Demolition Date:

Original Use: Home

Present Use:

Occupants:

- Single-Family
- Multi-Family
- Public
- Commercial
- Park
- Industrial
- Agricultural
- Vacant
- Religious
- Other

Building Condition:

Integrity:

- Excellent
- Good
- Deteriorated
- Site
- Ruins
- Unaltered
- Minor Alterations
- Major Alterations

Photography:

Date of Slides
Views: Front ___ Side ___ Rear ___ Other ___

Date of Photographs
Views: Front ___ Side ___ Rear ___ Other ___

Preliminary Evaluation:

Final Register Status:

- Significant
- Contributory
- Not Contributory
- Intrusion
- National Landmark
- National Register
- State Register
- District
- Multi-Resource
- Thematic

Research Sources:

- Abstract of Title
- Plat Records
- Plat Map
- Tax Card & Photo
- Building Permit
- Sewer Permit
- Sanborn Maps
- City Directories
- Biographical Encyclopedias
- Obituary Index
- County & City Histories
- Personal Interviews
- Newspapers
- Utah Historical Society
- LDS Church Archives
- LDS Genealogical Society
- U of U Library
- BYU Library
- USU Library
- SLIC Library
- Other

Bibliographical References:

A:Area of Significance

E:Land Use

F:Register Status

Architect/Builder:

Building Type/Style:

Building Materials:

Description of physical appearance & significant architectural features:

Include additions, alterations, ancillary structures, and landscaping if applicable

This is a one story, brick, Prairie style home.

Statement of Historical Significance:

- | | | | |
|--|---|--|---|
| <input type="checkbox"/> Aboriginal Americans | <input type="checkbox"/> Communication | <input type="checkbox"/> Military | <input type="checkbox"/> Religion |
| <input type="checkbox"/> Agriculture | <input type="checkbox"/> Conservation | <input type="checkbox"/> Mining | <input type="checkbox"/> Science |
| <input checked="" type="checkbox"/> Architecture | <input type="checkbox"/> Education | <input type="checkbox"/> Minority Groups | <input type="checkbox"/> Socio-Humanitarian |
| <input type="checkbox"/> The Arts | <input type="checkbox"/> Exploration/Settlement | <input type="checkbox"/> Political | <input type="checkbox"/> Transportation |
| <input type="checkbox"/> Commerce | <input type="checkbox"/> Industry | <input type="checkbox"/> Recreation | |

The home is significant because it is one of the earliest Prairie homes in Logan.
We are unable to find the original owner of this structure.

Architect/Builder:

Building Type/Style:

Building Materials:

Description of physical appearance & significant architectural features:

Include additions, alterations, ancillary structures, and landscaping if applicable

This is a one story Victorian style home, which has had new siding added to the facade.

Statement of Historical Significance:

- | | | | |
|--|--|--|---|
| <input type="checkbox"/> Aboriginal Americans | <input type="checkbox"/> Communication | <input type="checkbox"/> Military | <input type="checkbox"/> Religion |
| <input type="checkbox"/> Agriculture | <input type="checkbox"/> Conservation | <input type="checkbox"/> Mining | <input type="checkbox"/> Science |
| <input checked="" type="checkbox"/> Architecture | <input type="checkbox"/> Education | <input type="checkbox"/> Minority Groups | <input type="checkbox"/> Socio-humanitarian |
| <input type="checkbox"/> The Arts | <input checked="" type="checkbox"/> Exploration/Settlement | <input type="checkbox"/> Political | <input type="checkbox"/> Transportation |
| <input type="checkbox"/> Commerce | <input type="checkbox"/> Industry | <input type="checkbox"/> Recreation | |

The Victorian style was extremely popular in the late nineteenth century in Logan, and this is a good contribution.

Researcher: Michael E. Christensen

Site No. 465

Date: Sept. 11, 1978

STRUCTURE/SITE INFORMATION FORM

Street address: 397 West 100 South

Plat A Bl. 6 Lot

Name of Structure:

T. R. S.

Present Owner: Grace Carter

UTM:

Owner address: c/o Thomas Eshelman

Tax #: 06-012-0050

Construction Date: 1922

Demolition Date:

Original Use: Original Owner:

Present Use:

Occupants:

- Single-Family
- Multi-Family
- Public
- Commercial
- Park
- Industrial
- Agricultural
- Vacant
- Religious
- Other

Building Condition:

Integrity:

- Excellent
- Good
- Deteriorated
- Site
- Ruins
- Unaltered
- Minor Alterations
- Major Alterations

Photography:

Date of Slides Views: Front Side Rear Other

Date of Photographs Views: Front Side Rear Other

Preliminary Evaluation:

Final Register Status:

- Significant
- Contributory
- Not Contributory
- Intrusion
- National Landmark
- National Register
- State Register
- District
- Multi-Resource
- Thematic

Research Sources:

- Abstract of Title
- Plat Records
- Plat Map
- Tax Card & Photo
- Building Permit
- Sewer Permit
- Sanborn Maps
- City Directories
- Biographical Encyclopedias
- Obituary Index
- County & City Histories
- Personal Interviews
- Newspapers
- Utah Historical Society
- LDS Church Archives
- LDS Genealogical Society
- U of U Library
- BYU Library
- CSU Library
- SLC Library
- Other

Bibliographical References:

A:Area of Significance

Hiland Use

W:Register Status

Architect/Builder:

Building Type/Style:

Building Materials:

Description of physical appearance & significant architectural features:

Include additions, alterations, ancillary structures, and landscaping if applicable

This one-story prairie home is constructed of dark red brick. The roof is at a low pitch as is the roof over the front porch. The columns which support it are broad and emphasize the horizontality of the home.

Statement of Historical Significance:

- | | | | |
|--|---|--|---|
| <input type="checkbox"/> Aboriginal Americans | <input type="checkbox"/> Communication | <input type="checkbox"/> Military | <input type="checkbox"/> Religion |
| <input type="checkbox"/> Agriculture | <input type="checkbox"/> Conservation | <input type="checkbox"/> Mining | <input type="checkbox"/> Science |
| <input checked="" type="checkbox"/> Architecture | <input type="checkbox"/> Education | <input type="checkbox"/> Minority Groups | <input type="checkbox"/> Socio-Humanitarian |
| <input type="checkbox"/> The Arts | <input type="checkbox"/> Exploration/Settlement | <input type="checkbox"/> Political | <input type="checkbox"/> Transportation |
| <input type="checkbox"/> Commerce | <input type="checkbox"/> Industry | <input type="checkbox"/> Recreation | |

The style is the significant part of the home.

We are unable to find the original owner of this structure.

Researcher: Michael E. Christensen

Site No. 466

Date: Sept. 11, 1978

STRUCTURE/SITE INFORMATION FORM

Street address: 78 South 4th.West

Plat A Bl. 6 Lot

Name of Structure:

T. R. S.

Present Owner: Sarah W. Bailey

UTM:

Owner address: Same

Tax #: 06-012-0048

Construction Date: 1936

Demolition Date:

Original Use:

Original Owner:

Present Use:

Occupants:

- Single-Family
- Multi-Family
- Public
- Commercial

- Park
- Industrial
- Agricultural

- Vacant
- Religious
- Other

Building Condition:

Integrity:

- Excellent
- Good
- Deteriorated
- Site
- Ruins

- Unaltered
- Minor Alterations
- Major Alterations

Photography:

Date of Slides
Views: Front Side Rear Other

Date of Photographs
Views: Front Side Rear Other

Preliminary Evaluation:

Final Register Status:

- Significant
- Contributory
- Not Contributory
- Intrusion

- National Landmark
- National Register
- State Register
- District
- Multi-Resource
- Thematic

Research Sources:

- Abstract of Title
- Plat Records
- Plat Map
- Tax Card & Photo
- Building Permit
- Sewer Permit
- Sanborn Maps

- City Directories
- Biographical Encyclopedias
- Obituary Index
- County & City Histories
- Personal Interviews
- Newspapers
- Utah Historical Society

- LDS Church Archives
- LDS Genealogical Society
- U of U Library
- BYU Library
- CSU Library
- SLC Library
- Other

Bibliographical References:

Cache County Assessor's Office

A:Area of Significance

E:Land Use

F:Register Status

Architect/Builder:

Building Type/Style:

Building Materials:

Description of physical appearance & significant architectural features:

Include additions, alterations, ancillary structures, and landscaping if applicable

This is a simple, white wood frame home with no embellishments, except for a small front porch, the roof of which is supported by two delicate unfluted columns with doric capitals.

Statement of Historical Significance:

- | | | | |
|--|---|--|---|
| <input type="checkbox"/> Aboriginal Americans | <input type="checkbox"/> Communication | <input type="checkbox"/> Military | <input type="checkbox"/> Religion |
| <input type="checkbox"/> Agriculture | <input type="checkbox"/> Conservation | <input type="checkbox"/> Mining | <input type="checkbox"/> Science |
| <input checked="" type="checkbox"/> Architecture | <input type="checkbox"/> Education | <input type="checkbox"/> Minority Groups | <input type="checkbox"/> Socio-Humanitarian |
| <input type="checkbox"/> The Arts | <input type="checkbox"/> Exploration/Settlement | <input type="checkbox"/> Political | <input type="checkbox"/> Transportation |
| <input type="checkbox"/> Commerce | <input type="checkbox"/> Industry | <input type="checkbox"/> Recreation | |

The home is a good example of the plain, straight line architecture for moderate income families in the valley.

We are unable to find the original owner of this structure.

Researcher: Michael E. Christensen

Site No. 467

Date: Sept. 11, 1978

STRUCTURE/SITE INFORMATION FORM

Street address: 56 South 400 West.

Plat Bl. Lot

Name of Structure:

T. R. S.

Present Owner: Vinton & Blanch Humphreys

UTM:

Owner address: 899 East 150 North

Tax #:

Construction Date: 1916

Demolition Date:

Original Use:

Original Owner:

Present Use:

Occupants:

- Single-Family
- Multi-Family
- Public
- Commercial

- Park
- Industrial
- Agricultural

- Vacant
- Religious
- Other

Building Condition:

Integrity:

- Excellent
- Good
- Deteriorated

- Site
- Ruins

- Unaltered
- Minor Alterations
- Major Alterations

Photography:

Date of Slides Views: Front Side Rear Other

Date of Photographs Views: Front Side Rear Other

Preliminary Evaluation:

Final Register Status:

- Significant
- Contributory
- Not Contributory
- Intrusion

- National Landmark
- National Register
- State Register
- District
- Multi-Resource
- Thematic

Research Sources:

- Abstract of Title
- Plat Records
- Plat Map
- Tax Card & Photo
- Building Permit
- Sewer Permit
- Sanborn Maps

- City Directories
- Biographical Encyclopedias
- Obituary Index
- County & City Histories
- Personal Interviews
- Newspapers
- Utah Historical Society

- LDS Church Archives
- LDS Genealogical Society
- U of U Library
- BYU Library
- USU Library
- SLIC Library
- Other

Bibliographical References:

Area of Significance

E:Land Use

F:Register Status

Architect/Builder:

Building Type/Style:

Building Materials:

Description of physical appearance & significant architectural features:

Include additions, alterations, ancillary structures, and landscaping if applicable

This one and a half story home has a stucco facade, and large overhanging eaves. The large front porch is covered by a large gable which is supported by three columns.

Statement of Historical Significance:

- | | | | |
|--|---|--|---|
| <input type="checkbox"/> Aboriginal Americans | <input type="checkbox"/> Communication | <input type="checkbox"/> Military | <input type="checkbox"/> Religion |
| <input type="checkbox"/> Agriculture | <input type="checkbox"/> Conservation | <input type="checkbox"/> Mining | <input type="checkbox"/> Science |
| <input checked="" type="checkbox"/> Architecture | <input type="checkbox"/> Education | <input type="checkbox"/> Minority Groups | <input type="checkbox"/> Socio-Humanitarian |
| <input type="checkbox"/> The Arts | <input type="checkbox"/> Exploration/Settlement | <input type="checkbox"/> Political | <input type="checkbox"/> Transportation |
| <input type="checkbox"/> Commerce | <input type="checkbox"/> Industry | <input type="checkbox"/> Recreation | |

This is one of the excellent examples of the bungalow style so popular in the first two decades of the twentieth century.

We are unable to find the original owner of this structure.

Researcher: Michael E. Christensen

Site No. 468

Date: Sept. 11, 1978

STRUCTURE/SITE INFORMATION FORM

Street address: 54 South 400 West

Plat Bl. Lot

Name of Structure:

T. R. S.

Present Owner: Helen W. Proffit

UTM:

Owner address: Same

Tax #:

Construction Date: 1914

Demolition Date:

Original Use:

Original Owner:

Present Use:

Occupants:

- Single-Family
- Multi-Family
- Public
- Commercial

- Park
- Industrial
- Agricultural

- Vacant
- Religious
- Other

Building Condition:

Integrity:

- Excellent
- Good
- Deteriorated

- Site
- Ruins

- Unaltered
- Minor Alterations
- Major Alterations

Photography:

Date of Slides
Views: Front Side Rear Other

Date of Photographs
Views: Front Side Rear Other

Preliminary Evaluation:

Final Register Status:

- Significant
- Contributory
- Not Contributory
- Intrusion

- National Landmark
- National Register
- State Register
- District
- Multi-Resource
- Thematic

Research Sources:

- Abstract of Title
- Plat Records
- Plat Map
- Tax Card & Photo
- Building Permit
- Sewer Permit
- Sanborn Maps

- City Directories
- Biographical Encyclopedias
- Obituary Index
- County & City Histories
- Personal Interviews
- Newspapers
- Utah Historical Society

- LDS Church Archives
- LDS Genealogical Society
- U of U Library
- BYU Library
- CSU Library
- SLU Library
- Other

Bibliographical References:



A: Area of Significance

E: Land Use

F: Register Status

Architect/Builder:

Building Type/Style:

Building Materials:

Description of physical appearance & significant architectural features:

Include additions, alterations, ancillary structures, and landscaping if applicable

This one and a half story bungaloid style home has a wood and stucco facade. The home is in good condition.

Statement of Historical Significance:

- | | | | |
|--|---|--|---|
| <input type="checkbox"/> Aboriginal Americans | <input type="checkbox"/> Communication | <input type="checkbox"/> Military | <input type="checkbox"/> Religion |
| <input type="checkbox"/> Agriculture | <input type="checkbox"/> Conservation | <input type="checkbox"/> Mining | <input type="checkbox"/> Science |
| <input checked="" type="checkbox"/> Architecture | <input type="checkbox"/> Education | <input type="checkbox"/> Minority Groups | <input type="checkbox"/> Socio-Humanitarian |
| <input type="checkbox"/> The Arts | <input type="checkbox"/> Exploration/Settlement | <input type="checkbox"/> Political | <input type="checkbox"/> Transportation |
| <input type="checkbox"/> Commerce | <input type="checkbox"/> Industry | <input type="checkbox"/> Recreation | |

A good example of the adaptability of the bungaloid style.

We are unable to find the original owner of this structure.

Researcher: Michael E. Christensen

Site No. 469

Date: Sept. 11, 1978

STRUCTURE/SITE INFORMATION FORM

Street address: 46 South 400 West

Plat Bl. Lot

Name of Structure:

T. R. S.

Present Owner: Francis H. Baugh Jr.

UTM:

Owner address:

Tax #:

Construction Date: 1904

Demolition Date:

Original Use: Original Owner:

Present Use:

Occupants:

- Single-Family
- Multi-Family
- Public
- Commercial
- Park
- Industrial
- Agricultural
- Vacant
- Religious
- Other

Building Condition:

Integrity:

- Excellent
- Good
- Deteriorated
- Site
- Ruins
- Unaltered
- Minor Alterations
- Major Alterations

Photography:

Date of Slides Views: Front Side Rear Other

Date of Photographs Views: Front Side Rear Other

Preliminary Evaluation:

Final Register Status:

- Significant
- Contributory
- Not Contributory
- Intrusion
- National Landmark
- National Register
- State Register
- District
- Multi-Resource
- Thematic

Research Sources:

- Abstract of Title
- Plat Records
- Plat Map
- Tax Card & Photo
- Building Permit
- Sewer Permit
- Sanborn Maps
- City Directories
- Biographical Encyclopedias
- Obituary Index
- County & City Histories
- Personal Interviews
- Newspapers
- Utah Historical Society
- LDS Church Archives
- LDS Genealogical Society
- U of U Library
- BYU Library
- USU Library
- SLC Library
- Other

Bibliographical References:

A: Area of Significance

E: Land Use

F: Register Status

Architect/Builder:

Building Type/Style:

Building Materials:

Description of physical appearance & significant architectural features:
Include additions, alterations, ancillary structures, and landscaping if applicable

This unique one and a half story white, wood frame home has a large front porch, the roof of which is supported by four unfluted columns with doric capitals. The second story is created by three large shed dormors all facing the front. The home is a basic T-form with simple two over two windows.

Statement of Historical Significance:

- | | | | |
|--|---|--|---|
| <input type="checkbox"/> Aboriginal Americans | <input type="checkbox"/> Communication | <input type="checkbox"/> Military | <input type="checkbox"/> Religion |
| <input type="checkbox"/> Agriculture | <input type="checkbox"/> Conservation | <input type="checkbox"/> Mining | <input type="checkbox"/> Science |
| <input checked="" type="checkbox"/> Architecture | <input type="checkbox"/> Education | <input type="checkbox"/> Minority Groups | <input type="checkbox"/> Socio-humanitarian |
| <input type="checkbox"/> The Arts | <input type="checkbox"/> Exploration/Settlement | <input type="checkbox"/> Political | <input type="checkbox"/> Transportation |
| <input type="checkbox"/> Commerce | <input type="checkbox"/> Industry | <input type="checkbox"/> Recreation | |

The home is a unique structure and hence a significant contribution to the district and to our knowledge of late nineteenth century architecture.

We are unable to find the original owner of this structure.

Researcher: Michael E. Christensen

Site No. 470

Date: Sept. 11, 1978

STRUCTURE/SITE INFORMATION FORM

Street address: 34 South 400 West

Plat Bl. Lot

Name of Structure:

T. R. S.

Present Owner: Tom Knutsen

UTM:

Owner address: Same

Tax #:

Construction Date: 1913

Demolition Date:

Original Use:

Original Owner:

Present Use:

Occupants:

- Single-Family
- Multi-Family
- Public
- Commercial

- Park
- Industrial
- Agricultural

- Vacant
- Religious
- Other

Building Condition:

Integrity:

- Excellent
- Good
- Deteriorated
- Site
- Ruins

- Unaltered
- Minor Alterations
- Major Alterations

Photography:

Date of Slides
Views: Front Side Rear Other

Date of Photographs
Views: Front Side Rear Other

Preliminary Evaluation:

Final Register Status:

- Significant
- Contributory
- Not Contributory
- Intrusion

- National Landmark
- National Register
- State Register
- District
- Multi-Resource
- Thematic

Research Sources:

- Abstract of Title
- Plat Records
- Plat Map
- Tax Card & Photo
- Building Permit
- Sewer Permit
- Sanborn Maps
- City Directories
- Biographical Encyclopedias
- Obituary Index
- County & City Histories
- Personal Interviews
- Newspapers
- Utah Historical Society

- LDS Church Archives
- LDS Genealogical Society
- U of U Library
- BYU Library
- CSU Library
- SIC Library
- Other

Bibliographical References:

A:Area of Significance

E:Land Use

F:Register Status

Architect/Builder:

Building Type/Style:

Building Materials:

Description of physical appearance & significant architectural features:

Include additions, alterations, ancillary structures, and landscaping if applicable

This one and a half story frame home is very simple, but still has the basic elements of Victorian architecture.

Statement of Historical Significance:

- | | | | |
|--|---|--|---|
| <input type="checkbox"/> Aboriginal Americans | <input type="checkbox"/> Communication | <input type="checkbox"/> Military | <input type="checkbox"/> Religion |
| <input type="checkbox"/> Agriculture | <input type="checkbox"/> Conservation | <input type="checkbox"/> Mining | <input type="checkbox"/> Science |
| <input checked="" type="checkbox"/> Architecture | <input type="checkbox"/> Education | <input type="checkbox"/> Minority Groups | <input type="checkbox"/> Socio-Humanitarian |
| <input type="checkbox"/> The Arts | <input type="checkbox"/> Exploration/Settlement | <input type="checkbox"/> Political | <input type="checkbox"/> Transportation |
| <input type="checkbox"/> Commerce | <input type="checkbox"/> Industry | <input type="checkbox"/> Recreation | |

The age of the home and it's simple Victorian style of architecture make it a unique contribution.

We are unable to find the original owner of this structure.

Researcher: Michael E. Christensen

Site No. 471

Date: Sept. 11, 1978

STRUCTURE/SITE INFORMATION FORM

Street address:

Plat A Bl. 6 Lot

Name of Structure: 26 South 400 West

T. R. S.

Present Owner: Kuman & Shirley Williams

UTM:

Owner address: 112 East 7th North

Tax #: 06-012-0043

Construction Date: 1962

Demolition Date:

Original Use:

Original Owner:

Present Use:

Occupants:

- Single-Family
- Multi-Family
- Public
- Commercial

- Park
- Industrial
- Agricultural

- Vacant
- Religious
- Other

Building Condition:

Integrity:

- Excellent
- Good
- Deteriorated

- Site
- Ruins

- Unaltered
- Minor Alterations
- Major Alterations

Photography:

Date of Slides

Views: Front Side Rear Other

Date of Photographs

Views: Front Side Rear Other

Preliminary Evaluation:

Final Register Status:

- Significant
- Contributory
- Not Contributory
- Intrusion

- National Landmark
- National Registrar
- State Registrar
- District
- Multi-Resource
- Thematic

Research Sources:

- Abstract of Title
- Plat Records
- Plat Map
- Tax Card & Photo
- Building Permit
- Sewer Permit
- Sanborn Maps

- City Directories
- Biographical Encyclopedias
- Obituary Index
- County & City Histories
- Personal Interviews
- Newspapers
- Utah Historical Society

- LDS Church Archives
- LDS Genealogical Society
- U of U Library
- BYU Library
- LSU Library
- SLIC Library
- Other

Bibliographical References:



Area of Significance

E:Land Use

F:Register Status

Architect/Builder:

Building Type/Style:

Building Materials:

Description of physical appearance & significant architectural features:

Include additions, alterations, ancillary structures, and landscaping if applicable

Statement of Historical Significance:

- Aboriginal Americans
- Agriculture
- Architecture
- The Arts
- Commerce

- Communication
- Conservation
- Education
- Exploration/Settlement
- Industry

- Military
- Mining
- Minority Groups
- Political
- Recreation

- Religion
- Science
- Socio-Humanitarian
- Transportation

Researcher: Michael E. Christensen

Site No. 472

Date: Sept. 11, 1978

STRUCTURE/SITE INFORMATION FORM

Street address: 394 West Center

Plat Bl. Lot

Name of Structure:

T. R. S.

Present Owner: Ross L. McElroy

UTM:

Owner address: Same

Tax #:

Construction Date: 1907-1908

Demolition Date:

Original Use:

Original Owner: Erastus M. Cole

Present Use:

Occupants:

- Single-Family
- Multi-Family
- Public
- Commercial

- Park
- Industrial
- Agricultural

- Vacant
- Religious
- Other

Building Condition:

Integrity:

- Excellent
- Good
- Deteriorated
- Site
- Ruins

- Unaltered
- Minor Alterations
- Major Alterations

Photography:

Date of Slides
Views: Front Side Rear Other

Date of Photographs
Views: Front Side Rear Other

Preliminary Evaluation:

Final Register Status:

- Significant
- Contributory
- Not Contributory
- Intrusion

- National Landmark
- National Register
- State Register
- District
- Multi-Resource
- Thematic

Research Sources:

- Abstract of Title
- Plat Records
- Plat Map
- Tax Card & Photo
- Building Permit
- Sewer Permit
- Sanborn Maps
- City Directories
- Biographical Encyclopedias
- Obituary Index
- County & City Histories
- Personal Interviews
- Newspapers
- Utah Historical Society

- LDS Church Archives
- LDS Genealogical Society
- U of U Library
- BYU Library
- LSU Library
- SIC Library
- Other

Bibliographical References:

A:Area of Significance

E:Land Use

F:Register Status

Architect/Builder:

Building Type/Style:

Building Materials:

Description of physical appearance & significant architectural features:

Include additions, alterations, ancillary structures, and landscaping if applicable

This is a large two-story rectangular wood frame home. It is surrounded by a portico on three sides covered by a roof which is supported by light unfluted columns with doric capitals. A greek Revival entablature highlights this portico. Large two over two windows surround the second floor while large plate windows cover the main floor.

Statement of Historical Significance:

- | | | | |
|--|---|--|---|
| <input type="checkbox"/> Aboriginal Americans | <input type="checkbox"/> Communication | <input type="checkbox"/> Military | <input type="checkbox"/> Religion |
| <input type="checkbox"/> Agriculture | <input type="checkbox"/> Conservation | <input type="checkbox"/> Mining | <input type="checkbox"/> Science |
| <input checked="" type="checkbox"/> Architecture | <input type="checkbox"/> Education | <input type="checkbox"/> Minority Groups | <input type="checkbox"/> Socio-Humanitarian |
| <input type="checkbox"/> The Arts | <input type="checkbox"/> Exploration/Settlement | <input type="checkbox"/> Political | <input type="checkbox"/> Transportation |
| <input type="checkbox"/> Commerce | <input type="checkbox"/> Industry | <input type="checkbox"/> Recreation | |

This house is significant because of its age. The original owner, Erastus M. Cole was a local carpenter.

Researcher: Michael E. Christensen

Site No. 473

Date: Sept. 11, 1978

STRUCTURE/SITE INFORMATION FORM

Street address: 380 West Center

Plat Bl. Lot

Name of Structure:

T. R. S.

Present Owner: N.D. Salisbury

UTM:

Owner address: Same

Tax #:

Construction Date: 1928

Demolition Date:

Original Use:

Original Owner: Spencer Eccles

Present Use:

Occupants:

- Single-Family
- Multi-Family
- Public
- Commercial

- Park
- Industrial
- Agricultural

- Vacant
- Religious
- Other

Building Condition:

Integrity:

- Excellent
- Good
- Deteriorated

- Site
- Ruins

- Unaltered
- Minor Alterations
- Major Alterations

Photography:

Date of Slides Views: Front Side Rear Other

Date of Photographs Views: Front Side Rear Other

Preliminary Evaluation:

Final Register Status:

- Significant
- Contributory
- Not Contributory
- Intrusion

- National Landmark
- National Register
- State Register
- District
- Multi-Resource
- Thematic

Research Sources:

- Abstract of Title
- Plat Records
- Plat Map
- Tax Card & Photo
- Building Permit
- Sewer Permit
- Sanborn Maps

- City Directories
- Biographical Encyclopedias
- Obituary Index
- County & City Histories
- Personal Interviews
- Newspapers
- Utah Historical Society

- LDS Church Archives
- LDS Genealogical Society
- U of U Library
- BYU Library
- CSU Library
- SLC Library
- Other

Bibliographical References:

Personal Interview conducted by Jean Aalona on Oct. 3 with N.D. Salisbury who bought the home from Spencer Eccles.

A: Area of Significance

E: Land Use

F: Register Status

Architect/Builder:

Building Type/Style:

Building Materials:

Description of physical appearance & significant architectural features:
Include additions, alterations, ancillary structures, and landscaping if applicable

This stucco English Cottage style home is in excellent condition. It is a one-and-a-half story structure, the front of which is highlighted by a round turret in the front. The second floor is created by shed dormors which come out of the high pitched roof.

Statement of Historical Significance:

- | | | | |
|--|---|--|---|
| <input type="checkbox"/> Aboriginal Americans | <input type="checkbox"/> Communication | <input type="checkbox"/> Military | <input type="checkbox"/> Religion |
| <input type="checkbox"/> Agriculture | <input type="checkbox"/> Conservation | <input type="checkbox"/> Mining | <input type="checkbox"/> Science |
| <input checked="" type="checkbox"/> Architecture | <input type="checkbox"/> Education | <input type="checkbox"/> Minority Groups | <input type="checkbox"/> Socio-Humanitarian |
| <input type="checkbox"/> The Arts | <input type="checkbox"/> Exploration/Settlement | <input type="checkbox"/> Political | <input type="checkbox"/> Transportation |
| <input type="checkbox"/> Commerce | <input type="checkbox"/> Industry | <input type="checkbox"/> Recreation | |

This is one of the best examples of the English Tudor styles in the City of Logan. The original owner, Spencer Eccles, was the president of Thatcher Music Company and Secretary-Treasurer of Anderson Lumber Company.

Researcher: Michael E. Christensen

Site No. 474

Date: Sept. 11, 1978

STRUCTURE/SITE INFORMATION FORM

Street address: 25 Marindale Avenue

Plat A Bl. 6 Lot 22

Name of Structure:

T. R. S.

Present Owner: Mary E. Griffin

UTM:

Owner address: c/o George Summers P.O. Box 394
Aberdeen, ID 83210

Tax #:

Construction Date: circa 1916

Demolition Date:

Original Use:

Original Owner:

Present Use:

Occupants:

- Single-Family
- Multi-Family
- Public
- Commercial

- Park
- Industrial
- Agricultural

- Vacant
- Religious
- Other

Building Condition:

Integrity:

- Excellent
- Good
- Deteriorated

- Site
- Ruins

- Unaltered
- Minor Alterations
- Major Alterations

Photography:

Date of Slides
Views: Front Side Rear Other

Date of Photographs
Views: Front Side Rear Other

Preliminary Evaluation:

Final Register Status:

- Significant
- Contributory
- Not Contributory
- Intrusion

- National Landmark
- National Register
- State Register
- District
- Multi-Resource
- Thematic

Research Sources:

- Abstract of Title
- Plat Records
- Plat Map
- Tax Card & Photo
- Building Permit
- Sewer Permit
- Sanborn Maps

- City Directories
- Biographical Encyclopedias
- Obituary Index
- County & City Histories
- Personal Interviews
- Newspapers
- Utah Historical Society

- LDS Church Archives
- LDS Genealogical Society
- U of U Library
- BYU Library
- CSU Library
- SLIC Library
- Other

Bibliographical References:

Cache County Assessor's Records

A:Area of Significance

E:Land Use

F:Register Status

Architect/Builder:

Building Type/Style:

Building Materials:

Description of physical appearance & significant architectural features:

Include additions, alterations, ancillary structures, and landscaping if applicable

This is a one-story brick and stucco pure bungalow.

Statement of Historical Significance:

- | | | | |
|--|---|--|---|
| <input type="checkbox"/> Aboriginal Americans | <input type="checkbox"/> Communication | <input type="checkbox"/> Military | <input type="checkbox"/> Religion |
| <input type="checkbox"/> Agriculture | <input type="checkbox"/> Conservation | <input type="checkbox"/> Mining | <input type="checkbox"/> Science |
| <input checked="" type="checkbox"/> Architecture | <input type="checkbox"/> Education | <input type="checkbox"/> Minority Groups | <input type="checkbox"/> Socio-Humanitarian |
| <input type="checkbox"/> The Arts | <input type="checkbox"/> Exploration/Settlement | <input type="checkbox"/> Political | <input type="checkbox"/> Transportation |
| <input type="checkbox"/> Commerce | <input type="checkbox"/> Industry | <input type="checkbox"/> Recreation | |

The bungalow was a popular style in the first two decades of the Twentieth Century.

We are unable to find the original owner of this structure.

Researcher: Michael E. Christensen

Site No. 475

Date: Sept. 11, 1978

STRUCTURE/SITE INFORMATION FORM

Street address: 33 Marindale Avenue

Plat A Bl. 6 Lot 21

Name of Structure:

T. R. S.

Present Owner: Ronald & Lisa Shaw

UTM:

Owner address: Same

Tax #: 06-012-0038

Construction Date: 1914

Demolition Date:

Original Use:

Original Owner:

Present Use:

Occupants:

- Single-Family
- Multi-Family
- Public
- Commercial

- Park
- Industrial
- Agricultural

- Vacant
- Religious
- Other

Building Condition:

Integrity:

- Excellent
- Good
- Deteriorated
- Site
- Ruins

- Unaltered
- Minor Alterations
- Major Alterations

Photography:

Date of Slides
Views: Front Side Rear Other

Date of Photographs
Views: Front Side Rear Other

Preliminary Evaluation:

Final Register Status:

- Significant
- Contributory
- Not Contributory
- Intrusion


- National Landmark
- National Register
- State Register
- District
- Multi-Resource
- Thematic

Research Sources:

- Abstract of Title
- Plat Records
- Plat Map
- Tax Card & Photo
- Building Permit
- Sewer Permit
- Sanborn Maps
- City Directories
- Biographical Encyclopedias
- Obituary Index
- County & City Histories
- Personal Interviews
- Newspapers
- Utah Historical Society

- LDS Church Archives
- LDS Genealogical Society
- U of U Library
- BYU Library
- CSU Library
- SLC Library
- Other

Bibliographical References:



Architect/Builder:

Building Type/Style:

Building Materials:

Description of physical appearance & significant architectural features:

Include additions, alterations, ancillary structures, and landscaping if applicable

This is an excellent example of a pure bungalow, styled after the Western stick style; except the facade is stucco instead of wood.

Statement of Historical Significance:

- | | | | |
|--|---|--|---|
| <input type="checkbox"/> Aboriginal Americans | <input type="checkbox"/> Communication | <input type="checkbox"/> Military | <input type="checkbox"/> Religion |
| <input type="checkbox"/> Agriculture | <input type="checkbox"/> Conservation | <input type="checkbox"/> Mining | <input type="checkbox"/> Science |
| <input checked="" type="checkbox"/> Architecture | <input type="checkbox"/> Education | <input type="checkbox"/> Minority Groups | <input type="checkbox"/> Socio-Humanitarian |
| <input type="checkbox"/> The Arts | <input type="checkbox"/> Exploration/Settlement | <input type="checkbox"/> Political | <input type="checkbox"/> Transportation |
| <input type="checkbox"/> Commerce | <input type="checkbox"/> Industry | <input type="checkbox"/> Recreation | |

This is a typical bungalow which is very contributory to the district.

We are unable to find the original owner of this structure.

Researcher: Michael E. Christensen

Site No. 476

Date: Sept. 11, 1978

STRUCTURE/SITE INFORMATION FORM

Street address: 41 Marindale

Plat A Bl. 6 Lot 20

Name of Structure:

T. R. S.

Present Owner: Mae L. Olson

UTM:

Owner address: Same

Tax #: 06-012-0036

Construction Date: circa 1920

Demolition Date:

Original Use:

Original Owner: Eccles-Dahle Const.

Present Use:

Occupants:

- | | | |
|---|---------------------------------------|------------------------------------|
| <input checked="" type="checkbox"/> Single-Family | <input type="checkbox"/> Park | <input type="checkbox"/> Vacant |
| <input type="checkbox"/> Multi-Family | <input type="checkbox"/> Industrial | <input type="checkbox"/> Religious |
| <input type="checkbox"/> Public | <input type="checkbox"/> Agricultural | <input type="checkbox"/> Other |
| <input type="checkbox"/> Commercial | | |

Building Condition:

Integrity:

- | | | |
|--|--------------------------------|---|
| <input type="checkbox"/> Excellent | <input type="checkbox"/> Site | <input checked="" type="checkbox"/> Unaltered |
| <input checked="" type="checkbox"/> Good | <input type="checkbox"/> Ruins | <input type="checkbox"/> Minor Alterations |
| <input type="checkbox"/> Deteriorated | | <input type="checkbox"/> Major Alterations |

Photography:

Data of Slides

Data of Photographs

Views: Front Side Rear Other

Views: Front Side Rear Other

Preliminary Evaluation:

Final Register Status:

- | | | |
|--|--|--|
| <input type="checkbox"/> Significant | <input type="checkbox"/> National Landmark | <input checked="" type="checkbox"/> District |
| <input checked="" type="checkbox"/> Contributory | <input type="checkbox"/> National Register | <input type="checkbox"/> Multi-Resource |
| <input type="checkbox"/> Not Contributory | <input type="checkbox"/> State Register | <input type="checkbox"/> Thematic |
| <input type="checkbox"/> Intrusion | | |

Research Sources:

- | | | |
|---|---|---|
| <input checked="" type="checkbox"/> Abstract of Title | <input type="checkbox"/> City Directories | <input type="checkbox"/> LDS Church Archives |
| <input type="checkbox"/> Plat Records | <input type="checkbox"/> Biographical Encyclopedias | <input type="checkbox"/> LDS Genealogical Society |
| <input type="checkbox"/> Plat Map | <input type="checkbox"/> Obituary Index | <input type="checkbox"/> U of U Library |
| <input type="checkbox"/> Tax Card & Photo | <input type="checkbox"/> County & City Histories | <input type="checkbox"/> BYU Library |
| <input type="checkbox"/> Building Permit | <input type="checkbox"/> Personal Interviews | <input type="checkbox"/> CSU Library |
| <input type="checkbox"/> Sewer Permit | <input type="checkbox"/> Newspapers | <input type="checkbox"/> SLU Library |
| <input type="checkbox"/> Sanborn Maps | <input type="checkbox"/> Utah Historical Society | <input type="checkbox"/> Other |

Bibliographical References:

Cache County Assessor's Records

A: Area of Significance

E: Land Use

F: Register Status

Architect/Builder:

Building Type/Style:

Building Materials:

Description of physical appearance & significant architectural features:
Include additions, alterations, ancillary structures, and landscaping if applicable

This is a one-story prairie style home.

Statement of Historical Significance:

- | | | | |
|--|---|--|---|
| <input type="checkbox"/> Aboriginal Americans | <input type="checkbox"/> Communication | <input type="checkbox"/> Military | <input type="checkbox"/> Religion |
| <input type="checkbox"/> Agriculture | <input type="checkbox"/> Conservation | <input type="checkbox"/> Mining | <input type="checkbox"/> Science |
| <input checked="" type="checkbox"/> Architecture | <input type="checkbox"/> Education | <input type="checkbox"/> Minority Groups | <input type="checkbox"/> Socio-Humanitarian |
| <input type="checkbox"/> The Arts | <input type="checkbox"/> Exploration/Settlement | <input type="checkbox"/> Political | <input type="checkbox"/> Transportation |
| <input type="checkbox"/> Commerce | <input type="checkbox"/> Industry | <input type="checkbox"/> Recreation | |

The prairie style was a popular style in the first two decades of the Twentieth century.

Researcher: Michael E. Christensen

Site No. 477

Date: Sept. 11, 1978

STRUCTURE/SITE INFORMATION FORM

Street address: 49 Marindale Avenue Plat A Bl. 6 Lot 19

Name of Structure: T. R. S.

Present Owner: Selma Turner UTM:

Owner address: Same Tax #: 06-012-0035

Construction Date: circa 1916 Demolition Date:

Original Use: Original Owner:

Present Use: Occupants:

- Single-Family
- Multi-Family
- Public
- Commercial
- Park
- Industrial
- Agricultural
- Vacant
- Religious
- Other

Building Condition: Integrity:

- Excellent
- Good
- Deteriorated
- Site
- Ruins
- Unaltered
- Minor Alterations
- Major Alterations

Photography:

Date of Slides: Views: Front Side Rear Other

Date of Photographs: Views: Front Side Rear Other

Preliminary Evaluation:

Final Register Status:

- Significant
- Contributory
- Not Contributory
- Intrusion
- National Landmark
- National Register
- State Register
- District
- Multi-Resource
- Thematic

Research Sources:

- Abstract of Title
- Plat Records
- Plat Map
- Tax Card & Photo
- Building Permit
- Sewer Permit
- Sanborn Maps
- City Directories
- Biographical Encyclopedias
- Obituary Index
- County & City Histories
- Personal Interviews
- Newspapers
- Utah Historical Society
- LDS Church Archives
- LDS Genealogical Society
- U of U Library
- BYU Library
- LSU Library
- SLU Library
- Other

Bibliographical References:

Cache County Assessor's Records

Area of Significance

E:Land Use

F:Register Status

Architect/Builder:

Building Type/Style:

Building Materials:

Description of physical appearance & significant architectural features:

Include additions, alterations, ancillary structures, and landscaping if applicable

This is a one and one-half story bungaloid style home with a stucco facade. The front facade is highlighted by a large porch. The second floor is created by a window dormer which projects out of a low-pitched roof.

Statement of Historical Significance:

- | | | | |
|--|---|--|---|
| <input type="checkbox"/> Aboriginal Americans | <input type="checkbox"/> Communication | <input type="checkbox"/> Military | <input type="checkbox"/> Religion |
| <input type="checkbox"/> Agriculture | <input type="checkbox"/> Conservation | <input type="checkbox"/> Mining | <input type="checkbox"/> Science |
| <input checked="" type="checkbox"/> Architecture | <input type="checkbox"/> Education | <input type="checkbox"/> Minority Groups | <input type="checkbox"/> Socio-Humanitarian |
| <input type="checkbox"/> The Arts | <input type="checkbox"/> Exploration/Settlement | <input type="checkbox"/> Political | <input type="checkbox"/> Transportation |
| <input type="checkbox"/> Commerce | <input type="checkbox"/> Industry | <input type="checkbox"/> Recreation | |

The bungaloid style was a very popular style in the first two decades of the Twentieth Century.

We are unable to find the original owner of this structure.

Researcher: Michael E. Christensen

Site No. 478

Date: Sept. 11, 1978

STRUCTURE/SITE INFORMATION FORM

Street address: 57 Marindale Avenue

Plat A Bl. 6 Lot 18

Name of Structure:

T. R. S.

Present Owner: David & Susan Nicholes

UTM:

Owner address: Same

Tax # 06-012-0034

Construction Date: circa 1920

Demolition Date:

Original Use:

Original Owner:

Present Use:

Occupants:

- | | | |
|---|---------------------------------------|------------------------------------|
| <input checked="" type="checkbox"/> Single-Family | <input type="checkbox"/> Park | <input type="checkbox"/> Vacant |
| <input type="checkbox"/> Multi-Family | <input type="checkbox"/> Industrial | <input type="checkbox"/> Religious |
| <input type="checkbox"/> Public | <input type="checkbox"/> Agricultural | <input type="checkbox"/> Other |
| <input type="checkbox"/> Commercial | | |

Building Condition:

Integrity:

- | | | |
|--|--------------------------------|---|
| <input type="checkbox"/> Excellent | <input type="checkbox"/> Site | <input checked="" type="checkbox"/> Unaltered |
| <input checked="" type="checkbox"/> Good | <input type="checkbox"/> Ruins | <input type="checkbox"/> Minor Alterations |
| <input type="checkbox"/> Deteriorated | | <input type="checkbox"/> Major Alterations |

Photography:

Date of Slides

Date of Photographs

Views: Front Side Rear Other

Views: Front Side Rear Other

Preliminary Evaluation:

Final Register Status:

- | | | |
|--|--|--|
| <input type="checkbox"/> Significant | <input type="checkbox"/> National Landmark | <input checked="" type="checkbox"/> District |
| <input checked="" type="checkbox"/> Contributory | <input type="checkbox"/> National Register | <input type="checkbox"/> Multi-Resource |
| <input type="checkbox"/> Not Contributory | <input type="checkbox"/> State Register | <input type="checkbox"/> Thematic |
| <input type="checkbox"/> Intrusion | | |

Research Sources:

- | | | |
|---|---|---|
| <input checked="" type="checkbox"/> Abstract of Title | <input type="checkbox"/> City Directories | <input type="checkbox"/> LDS Church Archives |
| <input type="checkbox"/> Plat Records | <input type="checkbox"/> Biographical Encyclopedias | <input type="checkbox"/> LDS Genealogical Society |
| <input type="checkbox"/> Plat Map | <input type="checkbox"/> Obituary Index | <input type="checkbox"/> U of U Library |
| <input type="checkbox"/> Tax Card & Photo | <input type="checkbox"/> County & City Histories | <input type="checkbox"/> BYU Library |
| <input type="checkbox"/> Building Permit | <input type="checkbox"/> Personal Interviews | <input type="checkbox"/> CSU Library |
| <input type="checkbox"/> Sewer Permit | <input type="checkbox"/> Newspapers | <input type="checkbox"/> SLC Library |
| <input type="checkbox"/> Sanborn Maps | <input type="checkbox"/> Utah Historical Society | <input type="checkbox"/> Other |

Bibliographical References:

Cache County Assessor's Records

A:Area of Significance

E:Land Use

F:Register Status

Architect/Builder:

Building Type/Style:

Building Materials:

Description of physical appearance & significant architectural features:
Include additions, alterations, ancillary structures, and landscaping if applicable

This is a one-story bungalow that has recently been covered by aluminum siding.

Statement of Historical Significance:

- | | | | |
|--|---|--|---|
| <input type="checkbox"/> Aboriginal Americans | <input type="checkbox"/> Communication | <input type="checkbox"/> Military | <input type="checkbox"/> Religion |
| <input type="checkbox"/> Agriculture | <input type="checkbox"/> Conservation | <input type="checkbox"/> Mining | <input type="checkbox"/> Science |
| <input checked="" type="checkbox"/> Architecture | <input type="checkbox"/> Education | <input type="checkbox"/> Minority Groups | <input type="checkbox"/> Socio-Humanitarian |
| <input type="checkbox"/> The Arts | <input type="checkbox"/> Exploration/Settlement | <input type="checkbox"/> Political | <input type="checkbox"/> Transportation |
| <input type="checkbox"/> Commerce | <input type="checkbox"/> Industry | <input type="checkbox"/> Recreation | |

The bungalow was a popular style in the first two decades of the Twentieth Century and it is therefore significant.

We are unable to find the original owner of this structure.

Researcher: Michael E. Christensen

Site No. 479

Date: Sept. 11, 1978

STRUCTURE/SITE INFORMATION FORM

Street address: 65 Marindale Avenue

Plat A Bl. 6 Lot 17

Name of Structure:

T. R. S.

Present Owner: Jeannie Rich

UTM:

Owner address: Same

Tax #:06-012-0033

Construction Date: circa 1920

Demolition Date:

Original Use:

Original Owner:

Present Use:

Occupants:

- Single-Family
- Multi-Family
- Public
- Commercial
- Park
- Industrial
- Agricultural
- Vacant
- Religious
- Other

Building Condition:

Integrity:

- Excellent
- Good
- Deteriorated
- Site
- Ruins
- Unaltered
- Minor Alterations
- Major Alterations

Photography:

Date of Slides
Views: Front Side Rear Other

Date of Photographs
Views: Front Side Rear Other

Preliminary Evaluation:

Final Register Status:

- Significant
- Contributory
- Not Contributory
- Intrusion
- National Landmark
- National Register
- State Register
- District
- Multi-Resource
- Thematic

Research Sources:

- Abstract of Title
- Plat Records
- Plat Map
- Tax Card & Photo
- Building Permit
- Sewer Permit
- Sanborn Maps
- City Directories
- Biographical Encyclopedias
- Obituary Index
- County & City Histories
- Personal Interviews
- Newspapers
- Utah Historical Society
- LDS Church Archives
- LDS Genealogical Society
- U of U Library
- BYU Library
- CSU Library
- SLC Library
- Other

Bibliographical References:

Cache County Assessor's Records

A:Area of Significance

E:Land Use

F:Register Status

Architect/Builder:

Building Type/Style:

Building Materials:

Description of physical appearance & significant architectural features:

Include additions, alterations, ancillary structures, and landscaping if applicable

This is a one-story prairie style home constructed of brick.

Statement of Historical Significance:

- | | | | |
|--|---|--|---|
| <input type="checkbox"/> Aboriginal Americans | <input type="checkbox"/> Communication | <input type="checkbox"/> Military | <input type="checkbox"/> Religion |
| <input type="checkbox"/> Agriculture | <input type="checkbox"/> Conservation | <input type="checkbox"/> Mining | <input type="checkbox"/> Science |
| <input checked="" type="checkbox"/> Architecture | <input type="checkbox"/> Education | <input type="checkbox"/> Minority Groups | <input type="checkbox"/> Socio-Humanitarian |
| <input type="checkbox"/> The Arts | <input type="checkbox"/> Exploration/Settlement | <input type="checkbox"/> Political | <input type="checkbox"/> Transportation |
| <input type="checkbox"/> Commerce | <input type="checkbox"/> Industry | <input type="checkbox"/> Recreation | |

We are unable to find the original owner of this structure.

Researcher: Michael E. Christensen

Site No. 480

Date: Sept. 11, 1978

STRUCTURE/SITE INFORMATION FORM

Street address: 71 Marindale

Plat A Bl. 6 Lot 16

Name of Structure:

T. R. S.

Present Owner: Dennis & Dorothy Hancey

UTM:

Owner address: Dame

Tax #: 06-012-0032

Construction Date:

Demolition Date:

Original Use: Home

Original Owner: S.S. Eccles

Present Use:

Occupants:

- Single-Family
- Multi-Family
- Public
- Commercial

- Park
- Industrial
- Agricultural

- Vacant
- Religious
- Other

Building Condition:

Integrity:

- Excellent
- Good
- Deteriorated
- Site
- Ruins

- Unaltered
- Minor Alterations
- Major Alterations

Photography:

Date of Slides
Views: Front Side Rear Other

Date of Photographs
Views: Front Side Rear Other

Preliminary Evaluation:

Final Register Status:

- Significant
- Contributory
- Not Contributory
- Intrusion

- National Landmark
- National Register
- State Register
- District
- Multi-Resource
- Thematic

Research Sources:

- Abstract of Title
- Plat Records
- Plat Map
- Tax Card & Photo
- Building Permit
- Sewer Permit
- Sanborn Maps
- City Directories
- Biographical Encyclopedias
- Obituary Index
- County & City Histories
- Personal Interviews
- Newspapers
- Utah Historical Society

- LDS Church Archives
- LDS Genealogical Society
- U of U Library
- BYU Library
- USU Library
- SIC Library
- Other

Bibliographical References:

Cache County Assessor's Records

Area of Significance

E:Land Use

F:Register Status

Architect/Builder:

Building Type/Style:

Building Materials:

Description of physical appearance & significant architectural features:
Include additions, alterations, ancillary structures, and landscaping if applicable

This is a one story brick bungalow.

Statement of Historical Significance:

- | | | | |
|--|---|--|---|
| <input type="checkbox"/> Aboriginal Americans | <input type="checkbox"/> Communication | <input type="checkbox"/> Military | <input type="checkbox"/> Religion |
| <input type="checkbox"/> Agriculture | <input type="checkbox"/> Conservation | <input type="checkbox"/> Mining | <input type="checkbox"/> Science |
| <input checked="" type="checkbox"/> Architecture | <input type="checkbox"/> Education | <input type="checkbox"/> Minority Groups | <input type="checkbox"/> Socio-Humanitarian |
| <input type="checkbox"/> The Arts | <input type="checkbox"/> Exploration/Settlement | <input type="checkbox"/> Political | <input type="checkbox"/> Transportation |
| <input type="checkbox"/> Commerce | <input type="checkbox"/> Industry | <input type="checkbox"/> Recreation | |

An excellent example of the bungalow style in Logan.

Researcher: Michael E. Christensen

Site No. 481

Date: Sept. 11, 1978

STRUCTURE/SITE INFORMATION FORM

Street address: 81 Marindale Avenue

Plat A Bl. 6 Lot.15

Name of Structure:

T. R. S.

Present Owner: Annie & Barbara Trussell

UTM:

Owner address: Same

Tax #: 06-012-0031

Construction Date: circa 1919

Demolition Date:

Original Use:

Original Owner:

Present Use:

Occupants:

- Single-Family
- Multi-Family
- Public
- Commercial

- Park
- Industrial
- Agricultural

- Vacant
- Religious
- Other

Building Condition:

Integrity:

- Excellent
- Good
- Deteriorated

- Site
- Ruins

- Unaltered
- Minor Alterations
- Major Alterations

Photography:

Date of Slides
Views: Front Side Rear Other

Date of Photographs
Views: Front Side Rear Other

Preliminary Evaluation:

Final Register Status:

- Significant
- Contributory
- Not Contributory
- Intrusion

- National Landmark
- National Register
- State Register
- District
- Multi-Resource
- Thematic

Research Sources:

- Abstract of Title
- Plat Records
- Plat Map
- Tax Card & Photo
- Building Permit
- Sewer Permit
- Sanborn Maps

- City Directories
- Biographical Encyclopedias
- Obituary Index
- County & City Histories
- Personal Interviews
- Newspapers
- Utah Historical Society

- LDS Church Archives
- LDS Genealogical Society
- U of U Library
- BYU Library
- CSU Library
- SLC Library
- Other

Bibliographical References:

Cache County Assessor's Records



A:Area of Significance

E:Land Use

F:Register Status

Architect/Builder:

Building Type/Style:

Building Materials:

Description of physical appearance & significant architectural features:

Include additions, alterations, ancillary structures, and landscaping if applicable

This is a small, one-story bungalow with a stucco facade.

Statement of Historical Significance:

- | | | | |
|--|---|--|---|
| <input type="checkbox"/> Aboriginal Americans | <input type="checkbox"/> Communication | <input type="checkbox"/> Military | <input type="checkbox"/> Religion |
| <input type="checkbox"/> Agriculture | <input type="checkbox"/> Conservation | <input type="checkbox"/> Mining | <input type="checkbox"/> Science |
| <input checked="" type="checkbox"/> Architecture | <input type="checkbox"/> Education | <input type="checkbox"/> Minority Groups | <input type="checkbox"/> Socio-humanitarian |
| <input type="checkbox"/> The Arts | <input type="checkbox"/> Exploration/Settlement | <input type="checkbox"/> Political | <input type="checkbox"/> Transportation |
| <input type="checkbox"/> Commerce | <input type="checkbox"/> Industry | <input type="checkbox"/> Recreation | |

An excellent example of the popular bungalow style in Logan.

We are unable to find the original owner of this structure.

Researcher: Michael E. Christensen

Site No. 482

Date: Sept. 11, 1978

STRUCTURE/SITE INFORMATION FORM

Street address: 89 Marindale Ave

Plat A Bl. 6 Lot

Name of Structure:

T. R. S.

Present Owner: Kent and Lorraine Crofts

UTM:

Owner address: Box 2425
Steamboat Springs, CO 80477

Tax #: 06-012-0030

Construction Date: 1918

Demolition Date:

Original Use: Original Owner:

Present Use:

Occupants:

- | | | |
|--|---------------------------------------|------------------------------------|
| <input type="checkbox"/> Single-Family | <input type="checkbox"/> Park | <input type="checkbox"/> Vacant |
| <input type="checkbox"/> Multi-Family | <input type="checkbox"/> Industrial | <input type="checkbox"/> Religious |
| <input type="checkbox"/> Public | <input type="checkbox"/> Agricultural | <input type="checkbox"/> Other |
| <input type="checkbox"/> Commercial | | |

Building Condition:

Integrity:

- | | | | |
|---------------------------------------|-------------------------------|--------------------------------|---|
| <input type="checkbox"/> Excellent | <input type="checkbox"/> Fair | <input type="checkbox"/> Site | <input type="checkbox"/> Unaltered |
| <input type="checkbox"/> Good | | <input type="checkbox"/> Ruins | <input checked="" type="checkbox"/> Minor Alterations |
| <input type="checkbox"/> Deteriorated | | | <input type="checkbox"/> Major Alterations |

Photography:

Date of Slides	Date of Photographs
Views: Front Side Rear Other	Views: Front Side Rear Other

Preliminary Evaluation:

Final Register Status:

- | | | |
|--|--|--|
| <input type="checkbox"/> Significant | <input type="checkbox"/> National Landmark | <input checked="" type="checkbox"/> District |
| <input checked="" type="checkbox"/> Contributory | <input type="checkbox"/> National Register | <input type="checkbox"/> Multi-Resource |
| <input type="checkbox"/> Not Contributory | <input type="checkbox"/> State Register | <input type="checkbox"/> Thematic |
| <input type="checkbox"/> Intrusion | | |

Research Sources:

- | | | |
|---|---|---|
| <input checked="" type="checkbox"/> Abstract of Title | <input type="checkbox"/> City Directories | <input type="checkbox"/> LDS Church Archives |
| <input type="checkbox"/> Plat Records | <input type="checkbox"/> Biographical Encyclopedias | <input type="checkbox"/> LDS Genealogical Society |
| <input type="checkbox"/> Plat Map | <input type="checkbox"/> Obituary Index | <input type="checkbox"/> U of U Library |
| <input type="checkbox"/> Tax Card & Photo | <input type="checkbox"/> County & City Histories | <input type="checkbox"/> BYU Library |
| <input type="checkbox"/> Building Permit | <input type="checkbox"/> Personal Interviews | <input type="checkbox"/> CSU Library |
| <input type="checkbox"/> Sewer Permit | <input type="checkbox"/> Newspapers | <input type="checkbox"/> SLC Library |
| <input type="checkbox"/> Sanborn Maps | <input type="checkbox"/> Utah Historical Society | <input type="checkbox"/> Other |

Bibliographical References:

Cache County Assessor's Records



Architect/Builder:

Building Type/Style:

Building Materials:

Description of physical appearance & significant architectural features:

Include additions, alterations, ancillary structures, and landscaping if applicable

This is a one story bungalow, now enclosed with shingle siding.

Statement of Historical Significance:

- | | | | |
|--|---|--|---|
| <input type="checkbox"/> Aboriginal Americans | <input type="checkbox"/> Communication | <input type="checkbox"/> Military | <input type="checkbox"/> Religion |
| <input type="checkbox"/> Agriculture | <input type="checkbox"/> Conservation | <input type="checkbox"/> Mining | <input type="checkbox"/> Science |
| <input checked="" type="checkbox"/> Architecture | <input type="checkbox"/> Education | <input type="checkbox"/> Minority Groups | <input type="checkbox"/> Socio-humanitarian |
| <input type="checkbox"/> The Arts | <input type="checkbox"/> Exploration/Settlement | <input type="checkbox"/> Political | <input type="checkbox"/> Transportation |
| <input type="checkbox"/> Commerce | <input type="checkbox"/> Industry | <input type="checkbox"/> Recreation | |

We are unable to find the original owner of this structure.

Researcher: Michael E. Christensen

Site No. 483

Date: Sept. 11, 1978

STRUCTURE/SITE INFORMATION FORM

Street address: 97 Marindale Ave

Plat A Bl. 6 Lot.

Name of Structure:

T. R. S.

Present Owner: Maud Rich and Devar Geary

UTM:

Owner address: Same

Tax #: 06-012-0029

Construction Date: 1938

Demolition Date:

Original Use:

Original Owner:

Present Use:

Occupants:

- Single-Family
- Multi-Family
- Public
- Commercial

- Park
- Industrial
- Agricultural

- Vacant
- Religious
- Other

Building Condition:

Integrity:

- Excellent
- Good
- Deteriorated
- Site
- Ruins

- Unaltered
- Minor Alterations
- Major Alterations

Photography:

Date of Slides
Views: Front Side Rear Other

Date of Photographs
Views: Front Side Rear Other

Preliminary Evaluation:

Final Register Status:

- Significant
- Contributory
- Not Contributory
- Intrusion

- National Landmark
- National Register
- State Register
- District
- Multi-Resource
- Thematic

Research Sources:

- Abstract of Title
- Plat Records
- Plat Map
- Tax Card & Photo
- Building Permit
- Sewer Permit
- Sanborn Maps

- City Directories
- Biographical Encyclopedias
- Obituary Index
- County & City Histories
- Personal Interviews
- Newspapers
- Utah Historical Society

- LDS Church Archives
- LDS Genealogical Society
- U of U Library
- SVU Library
- USU Library
- SLG Library
- Other

Bibliographical References:

A:Area of Significance

Island Use

Register Status

Architect/Builder:

Building Type/Style:

Building Materials:

Description of physical appearance & significant architectural features:

Include additions, alterations, ancillary structures, and landscaping if applicable

Statement of Historical Significance:

Aboriginal Americans
 Agriculture
 Architecture
 The Arts
 Commerce

Communication
 Conservation
 Education
 Exploration/Settlement
 Industry

Military
 Mining
 Minority Groups
 Political
 Recreation

Religion
 Science
 Socio-Humanitarian
 Transportation

Researcher: Michael E. Christensen

Site No. 484

Date: Sept. 11, 1978

STRUCTURE/SITE INFORMATION FORM

Street address: 385 West 100 South

Plat Bl. Lot

Name of Structure:

T. R. S.

Present Owner: Devon & Mae Wiser

UTM:

Owner address: Same

Tax #:

Construction Date: 1926

Demolition Date:

Original Use:

Original Owner:

Present Use:

Occupants:

- | | | |
|--|---------------------------------------|------------------------------------|
| <input type="checkbox"/> Single-Family | <input type="checkbox"/> Park | <input type="checkbox"/> Vacant |
| <input type="checkbox"/> Multi-Family | <input type="checkbox"/> Industrial | <input type="checkbox"/> Religious |
| <input type="checkbox"/> Public | <input type="checkbox"/> Agricultural | <input type="checkbox"/> Other |
| <input type="checkbox"/> Commercial | | |

Building Condition:

Integrity:

- | | | |
|---------------------------------------|--------------------------------|--|
| <input type="checkbox"/> Excellent | <input type="checkbox"/> Site | <input type="checkbox"/> Unaltered |
| <input type="checkbox"/> Good | <input type="checkbox"/> Ruins | <input type="checkbox"/> Minor Alterations |
| <input type="checkbox"/> Deteriorated | | <input type="checkbox"/> Major Alterations |

Photography:

Date of Slides
Views: Front Side Rear Other

Date of Photographs
Views: Front Side Rear Other

Preliminary Evaluation:

Final Register Status:

- | | | |
|--|--|--|
| <input type="checkbox"/> Significant | <input type="checkbox"/> National Landmark | <input checked="" type="checkbox"/> District |
| <input checked="" type="checkbox"/> Contributory | <input type="checkbox"/> National Register | <input type="checkbox"/> Multi-Resource |
| <input type="checkbox"/> Not Contributory | <input type="checkbox"/> State Register | <input type="checkbox"/> Thematic |
| <input type="checkbox"/> Intrusion | | |

Research Sources:

- | | | |
|---|---|---|
| <input checked="" type="checkbox"/> Abstract of Title | <input type="checkbox"/> City Directories | <input type="checkbox"/> LDS Church Archives |
| <input type="checkbox"/> Plat Records | <input type="checkbox"/> Biographical Encyclopedias | <input type="checkbox"/> LDS Genealogical Society |
| <input type="checkbox"/> Plat Map | <input type="checkbox"/> Obituary Index | <input type="checkbox"/> U of U Library |
| <input type="checkbox"/> Tax Card & Photo | <input type="checkbox"/> County & City Histories | <input type="checkbox"/> BYU Library |
| <input type="checkbox"/> Building Permit | <input type="checkbox"/> Personal Interviews | <input type="checkbox"/> USU Library |
| <input type="checkbox"/> Sewer Permit | <input type="checkbox"/> Newspapers | <input type="checkbox"/> SLIC Library |
| <input type="checkbox"/> Sanborn Maps | <input type="checkbox"/> Utah Historical Society | <input type="checkbox"/> Other |

Bibliographical References:

A:Area of Significance

E:Land Use

F:Register Status

Architect/Builder:

Building Type/Style:

Building Materials:

Description of physical appearance & significant architectural features:

Include additions, alterations, ancillary structures, and landscaping if applicable

The home is an excellent bungalow.

Statement of Historical Significance:

Aboriginal Americans
 Agriculture
 Architecture
 The Arts
 Commerce

Communication
 Conservation
 Education
 Exploration/Settlement
 Industry

Military
 Mining
 Minority Groups
 Political
 Recreation

Religion
 Science
 Socio-Humanitarian
 Transportation

The home is significant because of it's style.

We are unable to find the original owner of this structure.

Researcher: Michael E. Christensen

Site No. 485

Date: Sept. 11, 1978

STRUCTURE/SITE INFORMATION FORM

Street address: 351 West 100 South

Plata Bl. 6 Lot.

Name of Structure:

T. R. S.

Present Owner: Phyllis Baker

UTM:

Owner address: Same

Tax #:06-012-0028

Construction Date: @ 1918

Demolition Date:

Original Use:

Original Owner:

Present Use:

Occupants:

- | | | |
|--|---------------------------------------|------------------------------------|
| <input type="checkbox"/> Single-Family | <input type="checkbox"/> Park | <input type="checkbox"/> Vacant |
| <input type="checkbox"/> Multi-Family | <input type="checkbox"/> Industrial | <input type="checkbox"/> Religious |
| <input type="checkbox"/> Public | <input type="checkbox"/> Agricultural | <input type="checkbox"/> Other |
| <input type="checkbox"/> Commercial | | |

Building Condition:

Integrity:

- | | | |
|--|--------------------------------|---|
| <input type="checkbox"/> Excellent | <input type="checkbox"/> Site | <input checked="" type="checkbox"/> Unaltered |
| <input checked="" type="checkbox"/> Good | <input type="checkbox"/> Ruins | <input type="checkbox"/> Minor Alterations |
| <input type="checkbox"/> Deteriorated | | <input type="checkbox"/> Major Alterations |

Photography:

Data of Slides	Data of Photographs
Views: Front Side Rear Other	Views: Front Side Rear Other

Preliminary Evaluation:

Final Register Status:

- | | | |
|--|--|--|
| <input type="checkbox"/> Significant | <input type="checkbox"/> National Landmark | <input checked="" type="checkbox"/> District |
| <input checked="" type="checkbox"/> Contributory | <input type="checkbox"/> National Register | <input type="checkbox"/> Multi-Resource |
| <input type="checkbox"/> Not Contributory | <input type="checkbox"/> State Register | <input type="checkbox"/> Thematic |
| <input type="checkbox"/> Intrusion | | |

Research Sources:

- | | | |
|---|---|---|
| <input checked="" type="checkbox"/> Abstract of Title | <input type="checkbox"/> City Directories | <input type="checkbox"/> LDS Church Archives |
| <input type="checkbox"/> Plat Records | <input type="checkbox"/> Biographical Encyclopedias | <input type="checkbox"/> LDS Genealogical Society |
| <input type="checkbox"/> Plat Map | <input type="checkbox"/> Obituary Index | <input type="checkbox"/> U of U Library |
| <input type="checkbox"/> Tax Card & Photo | <input type="checkbox"/> County & City Histories | <input type="checkbox"/> BYU Library |
| <input type="checkbox"/> Building Permit | <input type="checkbox"/> Personal Interviews | <input type="checkbox"/> CSU Library |
| <input type="checkbox"/> Sewer Permit | <input type="checkbox"/> Newspapers | <input type="checkbox"/> SLC Library |
| <input type="checkbox"/> Sanborn Maps | <input type="checkbox"/> Utah Historical Society | <input type="checkbox"/> Other |

Bibliographical References:

Architect/Builder:

Building Type/Style:

Building Materials:

Description of physical appearance & significant architectural features:
Include additions, alterations, ancillary structures, and landscaping if applicable

This is an excellent example of a bungalow constructed of brick.

Statement of Historical Significance:

- | | | | |
|--|---|--|---|
| <input type="checkbox"/> Aboriginal Americans | <input type="checkbox"/> Communication | <input type="checkbox"/> Military | <input type="checkbox"/> Religion |
| <input type="checkbox"/> Agriculture | <input type="checkbox"/> Conservation | <input type="checkbox"/> Mining | <input type="checkbox"/> Science |
| <input checked="" type="checkbox"/> Architecture | <input type="checkbox"/> Education | <input type="checkbox"/> Minority Groups | <input type="checkbox"/> Socio-Humanitarian |
| <input type="checkbox"/> The Arts | <input type="checkbox"/> Exploration/Settlement | <input type="checkbox"/> Political | <input type="checkbox"/> Transportation |
| <input type="checkbox"/> Commerce | <input type="checkbox"/> Industry | <input type="checkbox"/> Recreation | |

The significance of this home is in it's style.

We are unable to find the original owner of this structure.

Researcher: Michael E. Christensen

Site No. 486

Date: Sept. 11, 1978

STRUCTURE/SITE INFORMATION FORM

Street address: 90 Marindale Avenue Plat A Bl. 6 Lot 11

Name of Structure: T. R. S.

Present Owner: Lyman & Lucia Checketts UTM:

Owner address: Same Tax #: 06-012-0027

Construction Date: circa 1939 Demolition Date:

Original Use: Original Owner:

Present Use: Occupants:

- Single-Family
- Multi-Family
- Public
- Commercial
- Park
- Industrial
- Agricultural
- Vacant
- Religious
- Other

Building Condition: Integrity:

- Excellent
- Good
- Deteriorated
- Site
- Ruins
- Unaltered
- Minor Alterations
- Major Alterations

Photography:

Data of Slides Views: Front Side Rear Other

Data of Photographs Views: Front Side Rear Other


Preliminary Evaluation: Final Register Status:

- Significant
- Contributory
- Not Contributory
- Intrusion
- National Landmark
- National Register
- State Register
- District
- Multi-Resource
- Thematic

Research Sources:

- Abstract of Title
- Plat Records
- Plat Map
- Tax Card & Photo
- Building Permit
- Sewer Permit
- Sanborn Maps
- City Directories
- Biographical Encyclopedias
- Obituary Index
- County & City Histories
- Personal Interviews
- Newspapers
- Utah Historical Society
- LDS Church Archives
- LDS Genealogical Society
- U of U Library
- BYU Library
- USU Library
- SLC Library
- Other

Bibliographical References:



A: Area of Significance

E: Land Use

F: Register Status

Architect/Builder:

Building Type/Style:

Building Materials:

Description of physical appearance & significant architectural features:

Include additions, alterations, ancillary structures, and landscaping if applicable

Statement of Historical Significance:

Aboriginal Americans
 Agriculture
 Architecture
 The Arts
 Commerce

Communication
 Conservation
 Education
 Exploration/Settlement
 Industry

Military
 Mining
 Minority Groups
 Political
 Recreation

Religion
 Science
 Socio-Humanitarian
 Transportation

The original owner of the structure, R.W. Howell, was a salesman at Caché Valley Electric Company.

Researcher: Michael E. Christensen

Site No. 487

Date: Sept. 11, 1978

STRUCTURE/SITE INFORMATION FORM

Street address: 80 Marindale Avenue

Plat A Bl. 6 Lot 10

Name of Structure:

T. R. S.

Present Owner: Benjamin & Ingelborg Chalk

UTM:

Owner address: Same

Tax #: 01-012-0026

Construction Date: circa 1941

Demolition Date:

Original Use:

Original Owner:

Present Use:

Occupants:

- | | | |
|--|---------------------------------------|------------------------------------|
| <input type="checkbox"/> Single-Family | <input type="checkbox"/> Park | <input type="checkbox"/> Vacant |
| <input type="checkbox"/> Multi-Family | <input type="checkbox"/> Industrial | <input type="checkbox"/> Religious |
| <input type="checkbox"/> Public | <input type="checkbox"/> Agricultural | <input type="checkbox"/> Other |
| <input type="checkbox"/> Commercial | | |

Building Condition:

Integrity:

- | | | |
|---------------------------------------|--------------------------------|--|
| <input type="checkbox"/> Excellent | <input type="checkbox"/> Site | <input type="checkbox"/> Unaltered |
| <input type="checkbox"/> Good | <input type="checkbox"/> Ruins | <input type="checkbox"/> Minor Alterations |
| <input type="checkbox"/> Deteriorated | | <input type="checkbox"/> Major Alterations |

Photography:

Date of Slides Views: Front Side Rear Other

Date of Photographs Views: Front Side Rear Other

Preliminary Evaluation:

Final Register Status:

- | | | |
|--|--|--|
| <input type="checkbox"/> Significant | <input type="checkbox"/> National Landmark | <input checked="" type="checkbox"/> District |
| <input type="checkbox"/> Contributory | <input type="checkbox"/> National Register | <input type="checkbox"/> Multi-Resource |
| <input checked="" type="checkbox"/> Not Contributory | <input type="checkbox"/> State Register | <input type="checkbox"/> Thematic |
| <input type="checkbox"/> Intrusion | | |

Research Sources:

- | | | |
|--|---|---|
| <input type="checkbox"/> Abstract of Title | <input type="checkbox"/> City Directories | <input type="checkbox"/> LDS Church Archives |
| <input type="checkbox"/> Plat Records | <input type="checkbox"/> Biographical Encyclopedias | <input type="checkbox"/> LDS Genealogical Society |
| <input type="checkbox"/> Plat Map | <input type="checkbox"/> Obituary Index | <input type="checkbox"/> U of U Library |
| <input type="checkbox"/> Tax Card & Photo | <input type="checkbox"/> County & City Histories | <input type="checkbox"/> BYU Library |
| <input type="checkbox"/> Building Permit | <input type="checkbox"/> Personal Interviews | <input type="checkbox"/> CSU Library |
| <input type="checkbox"/> Sewer Permit | <input type="checkbox"/> Newspapers | <input type="checkbox"/> SLU Library |
| <input type="checkbox"/> Sanborn Maps | <input type="checkbox"/> Utah Historical Society | <input type="checkbox"/> Other |

Bibliographical References:

Architect/Builder:

Building Type/Style:

Building Materials:

Description of physical appearance & significant architectural features:

Include additions, alterations, ancillary structures, and landscaping if applicable

Statement of Historical Significance:

Aboriginal Americans
 Agriculture
 Architecture
 The Arts
 Commerce

Communication
 Conservation
 Education
 Exploration/Settlement
 Industry

Military
 Mining
 Minority Groups
 Political
 Recreation

Religion
 Science
 Socio-humanitarian
 Transportation

Researcher: Michael E. Christensen

Site No. 488

Date: Sept. 11, 1978

STRUCTURE/SITE INFORMATION FORM

Street address: 70 Marindale Avenue

Plat A Bl. 6 Lot. 9

Name of Structure:

T. R. S.

Present Owner: D.C. Strong

UTM:

Owner address: c/o Merrill Page Same

Tax #: 06-012-0025

Construction Date: circa 1939

Demolition Date:

Original Use:

Original Owner:

Present Use:

Occupants:

- Single-Family
- Multi-Family
- Public
- Commercial
- Park
- Industrial
- Agricultural
- Vacant
- Religious
- Other

Building Condition:

Integrity:

- Excellent
- Good
- Deteriorated
- Site
- Ruins
- Unaltered
- Minor Alterations
- Major Alterations

Photography:

Data of Slides
Views: Front Side Rear Other

Data of Photographs
Views: Front Side Rear Other

Preliminary Evaluation:

Final Register Status:

- Significant
- Contributory
- Not Contributory
- Intrusion
- National Landmark
- National Registrar
- State Register
- District
- Multi-Resource
- Thematic

Research Sources:

- Abstract of Title
- Plat Records
- Plat Map
- Tax Card & Photo
- Building Permit
- Sewer Permit
- Sanborn Maps
- City Directories
- Biographical Encyclopedias
- Obituary Index
- County & City Histories
- Personal Interviews
- Newspapers
- Utah Historical Society
- LDS Church Archives
- LDS Genealogical Society
- U of U Library
- SYU Library
- CSU Library
- SLC Library
- Other

Bibliographical References:

Cache County Assessor's Records

A:Area of Significance

F:Land Use

F:Register Status

Architect/Builder:

Building Type/Style:

Building Materials:

Description of physical appearance & significant architectural features:

Include additions, alterations, ancillary structures, and landscaping if applicable.

This is a simple one-story wood frame home.

Statement of Historical Significance:

- | | | | |
|--|---|--|---|
| <input type="checkbox"/> Aboriginal Americans | <input type="checkbox"/> Communication | <input type="checkbox"/> Military | <input type="checkbox"/> Religion |
| <input type="checkbox"/> Agriculture | <input type="checkbox"/> Conservation | <input type="checkbox"/> Mining | <input type="checkbox"/> Science |
| <input checked="" type="checkbox"/> Architecture | <input type="checkbox"/> Education | <input type="checkbox"/> Minority Groups | <input type="checkbox"/> Socio-Humanitarian |
| <input type="checkbox"/> The Arts | <input type="checkbox"/> Exploration/Settlement | <input type="checkbox"/> Political | <input type="checkbox"/> Transportation |
| <input type="checkbox"/> Commerce | <input type="checkbox"/> Industry | <input type="checkbox"/> Recreation | |

We are unable to find the original owner of this structure.

This is a small bungaloid style home popular in Logan among moderate income families.

Researcher: Michael E. Christensen

Site No. 489

Date: Sept. 11, 1978

STRUCTURE/SITE INFORMATION FORM

Street address: 62 Marindale Avenue

Plata Bl. 6 Lot. 8

Name of Structure:

T. R. S.

Present Owner: V. Quinney & M.Q. Bowen

UTM:

Owner address: c/o Dale Jensen Same

Tax #: 06-012-0024

Construction Date: circa 1939

Demolition Date:

Original Use:

Original Owner:

Present Use:

Occupants:

- Single-Family
- Multi-Family
- Public
- Commercial

- Park
- Industrial
- Agricultural

- Vacant
- Religious
- Other

Building Condition:

Integrity:

- Excellent
- Good
- Deteriorated

- Site
- Ruins

- Unaltered
- Minor Alterations
- Major Alterations

Photography:

Date of Slides
Views: Front Side Rear Other

Date of Photographs
Views: Front Side Rear Other

Preliminary Evaluation:

Final Register Status:

- Significant
- Contributory
- Not Contributory
- Intrusion

- National Landmark
- National Register
- State Register
- District
- Multi-Resource
- Thematic

Research Sources:

- Abstract of Title
- Plat Records
- Plat Map
- Tax Card & Photo
- Building Permit
- Sewer Permit
- Sanborn Maps
- City Directories
- Biographical Encyclopedias
- Obituary Index
- County & City Histories
- Personal Interviews
- Newspapers
- Utah Historical Society

- LDS Church Archives
- LDS Genealogical Society
- U of U Library
- BYU Library
- CSU Library
- SLU Library
- Other

Bibliographical References:

Cache County Assessor's Records

Area of Significance

F:Land Use

F:Register Status

Architect/Builder:

Building Type/Style:

Building Materials:

Description of physical appearance & significant architectural features:

Include additions, alterations, ancillary structures, and landscaping if applicable

This is a one-story wood frame home which is bungalow in style.

Statement of Historical Significance:

- | | | | |
|--|---|--|---|
| <input type="checkbox"/> Aboriginal Americans | <input type="checkbox"/> Communication | <input type="checkbox"/> Military | <input type="checkbox"/> Religion |
| <input type="checkbox"/> Agriculture | <input type="checkbox"/> Conservation | <input type="checkbox"/> Mining | <input type="checkbox"/> Science |
| <input checked="" type="checkbox"/> Architecture | <input type="checkbox"/> Education | <input type="checkbox"/> Minority Groups | <input type="checkbox"/> Socio-Humanitarian |
| <input type="checkbox"/> The Arts | <input type="checkbox"/> Exploration/Settlement | <input type="checkbox"/> Political | <input type="checkbox"/> Transportation |
| <input type="checkbox"/> Commerce | <input type="checkbox"/> Industry | <input type="checkbox"/> Recreation | |

This style was popular in the early Twentieth Century.

We are unable to find the original owner of this structure.

Researcher: Michael E. Christensen

Site No. 490

Date: Sept. 11, 1978

STRUCTURE/SITE INFORMATION FORM

Street address: 56 Marindale Avenue

Plat A Bl. 6 Lot 7

Name of Structure:

T. R. S.

Present Owner: Clarence & Margie Staheli

UTM:

Owner address: 920 S. Century Drive
Tremonton, UT 84337

Tax #: 06-012-0023

Construction Date:

Demolition Date:

Original Use:

Original Owner: E.F. Spencer

Present Use:

Occupants:

- | | | |
|---|---------------------------------------|------------------------------------|
| <input checked="" type="checkbox"/> Single-Family | <input type="checkbox"/> Park | <input type="checkbox"/> Vacant |
| <input type="checkbox"/> Multi-Family | <input type="checkbox"/> Industrial | <input type="checkbox"/> Religious |
| <input type="checkbox"/> Public | <input type="checkbox"/> Agricultural | <input type="checkbox"/> Other |
| <input type="checkbox"/> Commercial | | |

Building Condition:

Integrity:

- | | | |
|---------------------------------------|--------------------------------|--|
| <input type="checkbox"/> Excellent | <input type="checkbox"/> Site | <input type="checkbox"/> Unaltered |
| <input type="checkbox"/> Good | <input type="checkbox"/> Ruins | <input type="checkbox"/> Minor Alterations |
| <input type="checkbox"/> Deteriorated | | <input type="checkbox"/> Major Alterations |

Photography:

Date of Slides	Date of Photographs
Views: Front ___ Side ___ Rear ___ Other ___	Views: Front ___ Side ___ Rear ___ Other ___

Preliminary Evaluation:

Final Register Status:

- | | | |
|--|--|--|
| <input type="checkbox"/> Significant | <input type="checkbox"/> National Landmark | <input checked="" type="checkbox"/> District |
| <input checked="" type="checkbox"/> Contributory | <input type="checkbox"/> National Register | <input type="checkbox"/> Multi-Resource |
| <input type="checkbox"/> Not Contributory | <input type="checkbox"/> State Register | <input type="checkbox"/> Thematic |
| <input type="checkbox"/> Intrusion | | |

Research Sources:

- | | | |
|---|---|---|
| <input checked="" type="checkbox"/> Abstract of Title | <input type="checkbox"/> City Directories | <input type="checkbox"/> LDS Church Archives |
| <input type="checkbox"/> Plat Records | <input type="checkbox"/> Biographical Encyclopedias | <input type="checkbox"/> LDS Genealogical Society |
| <input type="checkbox"/> Plat Map | <input checked="" type="checkbox"/> Obituary Index | <input type="checkbox"/> U of U Library |
| <input type="checkbox"/> Tax Card & Photo | <input type="checkbox"/> County & City Histories | <input type="checkbox"/> BYU Library |
| <input type="checkbox"/> Building Permit | <input type="checkbox"/> Personal Interviews | <input type="checkbox"/> CSU Library |
| <input type="checkbox"/> Sewer Permit | <input type="checkbox"/> Newspapers | <input type="checkbox"/> SLC Library |
| <input type="checkbox"/> Sanborn Maps | <input type="checkbox"/> Utah Historical Society | <input type="checkbox"/> Other |

Bibliographical References:

Cache County Assessor's Records

A:Area of Significance

E:Land Use

F:Register Status

Architect/Builder:

Building Type/Style:

Building Materials:

Description of physical appearance & significant architectural features:

Include additions, alterations, ancillary structures, and landscaping if applicable

This is a one-story, small prairie style home with a low-pitched roof and a front porch.

Statement of Historical Significance:

- | | | | |
|--|---|--|---|
| <input type="checkbox"/> Aboriginal Americans | <input type="checkbox"/> Communication | <input type="checkbox"/> Military | <input type="checkbox"/> Religion |
| <input type="checkbox"/> Agriculture | <input type="checkbox"/> Conservation | <input type="checkbox"/> Mining | <input type="checkbox"/> Science |
| <input checked="" type="checkbox"/> Architecture | <input type="checkbox"/> Education | <input type="checkbox"/> Minority Groups | <input type="checkbox"/> Socio-Humanitarian |
| <input type="checkbox"/> The Arts | <input type="checkbox"/> Exploration/Settlement | <input type="checkbox"/> Political | <input type="checkbox"/> Transportation |
| <input type="checkbox"/> Commerce | <input type="checkbox"/> Industry | <input type="checkbox"/> Recreation | |

This style was very popular in the early Twentieth Century and therefore is significant. The original owner, Elizabeth F. Spencer, was a "hand cart" vetran who crossed the plains with her parents at sixteen. She became a dress-maker and was later married to Daniel Spencer by Brigham Young.

Researcher: Michael E. Christensen

Site No. 491

Date: Sept. 11, 1978

STRUCTURE/SITE INFORMATION FORM

Street address: 48 Marindale Avenue

Plat A Bl. 6 Lot. 6

Name of Structure:

T. R. S.

Present Owner: James & Alice Haefner

UTM:

Owner address: Same

Tax #: 06-012-0022

Construction Date: circa 1920

Demolition Date:

Original Use:

Original Owner: Fred A. Dahle

Present Use:

Occupants:

- | | | |
|---|---------------------------------------|------------------------------------|
| <input checked="" type="checkbox"/> Single-Family | <input type="checkbox"/> Park | <input type="checkbox"/> Vacant |
| <input type="checkbox"/> Multi-Family | <input type="checkbox"/> Industrial | <input type="checkbox"/> Religious |
| <input type="checkbox"/> Public | <input type="checkbox"/> Agricultural | <input type="checkbox"/> Other |
| <input type="checkbox"/> Commercial | | |

Building Condition:

Integrity:

- | | | |
|--|--------------------------------|---|
| <input type="checkbox"/> Excellent | <input type="checkbox"/> Site | <input checked="" type="checkbox"/> Unaltered |
| <input checked="" type="checkbox"/> Good | <input type="checkbox"/> Ruins | <input type="checkbox"/> Minor Alterations |
| <input type="checkbox"/> Deteriorated | | <input type="checkbox"/> Major Alterations |

Photography:

Date of Slides	Date of Photographs
Views: Front ___ Side ___ Rear ___ Other ___	Views: Front ___ Side ___ Rear ___ Other ___

Preliminary Evaluation:

Final Register Status:

- | | | |
|--|--|--|
| <input type="checkbox"/> Significant | <input type="checkbox"/> National Landmark | <input checked="" type="checkbox"/> District |
| <input checked="" type="checkbox"/> Contributory | <input type="checkbox"/> National Register | <input type="checkbox"/> Multi-Resource |
| <input type="checkbox"/> Not Contributory | <input type="checkbox"/> State Register | <input type="checkbox"/> Thematic |
| <input type="checkbox"/> Intrusion | | |

Research Sources:

- | | | |
|---|---|---|
| <input checked="" type="checkbox"/> Abstract of Title | <input type="checkbox"/> City Directories | <input type="checkbox"/> LDS Church Archives |
| <input type="checkbox"/> Plat Records | <input type="checkbox"/> Biographical Encyclopedias | <input type="checkbox"/> LDS Genealogical Society |
| <input type="checkbox"/> Plat Map | <input type="checkbox"/> Obituary Index | <input type="checkbox"/> U of U Library |
| <input type="checkbox"/> Tax Card & Photo | <input type="checkbox"/> County & City Histories | <input type="checkbox"/> SYU Library |
| <input type="checkbox"/> Building Permit | <input type="checkbox"/> Personal Interviews | <input type="checkbox"/> USU Library |
| <input type="checkbox"/> Sewer Permit | <input type="checkbox"/> Newspapers | <input type="checkbox"/> SLG Library |
| <input type="checkbox"/> Sanborn Maps | <input type="checkbox"/> Utah Historical Society | <input type="checkbox"/> Other |

Bibliographical References:

Cache County Assessor's Records

Architect/Builder:

Building Type/Style:

Building Materials:

Description of physical appearance & significant architectural features:

Include additions, alterations, ancillary structures, and landscaping if applicable

This is a one-story bungalow with a white stucco facade and a small porch.

Statement of Historical Significance:

- | | | | |
|--|---|--|---|
| <input type="checkbox"/> Aboriginal Americans | <input type="checkbox"/> Communication | <input type="checkbox"/> Military | <input type="checkbox"/> Religion |
| <input type="checkbox"/> Agriculture | <input type="checkbox"/> Conservation | <input type="checkbox"/> Mining | <input type="checkbox"/> Science |
| <input checked="" type="checkbox"/> Architecture | <input type="checkbox"/> Education | <input type="checkbox"/> Minority Groups | <input type="checkbox"/> Socio-Humanitarian |
| <input type="checkbox"/> The Arts | <input type="checkbox"/> Exploration/Settlement | <input type="checkbox"/> Political | <input type="checkbox"/> Transportation |
| <input type="checkbox"/> Commerce | <input type="checkbox"/> Industry | <input type="checkbox"/> Recreation | |

This is an excellent bungalow style which makes the home contributory.

Researcher: Michael E. Christensen

Site No. 492

Date: Sept. 11, 1978

STRUCTURE/SITE INFORMATION FORM

Street address: 40 Marindale Avenue

Plat A Bl. 6 Lot 5

Name of Structure:

T. R. S.

Present Owner: Betty Jean Hansen

UTM:

Owner address: Same

Tax #: 06-012-0021

Construction Date: circa 1930

Demolition Date:

Original Use:

Original Owner:

Present Use:

Occupants:

- | | | |
|---|---------------------------------------|------------------------------------|
| <input checked="" type="checkbox"/> Single-Family | <input type="checkbox"/> Park | <input type="checkbox"/> Vacant |
| <input type="checkbox"/> Multi-Family | <input type="checkbox"/> Industrial | <input type="checkbox"/> Religious |
| <input type="checkbox"/> Public | <input type="checkbox"/> Agricultural | <input type="checkbox"/> Other |
| <input type="checkbox"/> Commercial | | |

Building Condition:

Integrity:

- | | | |
|--|--------------------------------|---|
| <input type="checkbox"/> Excellent | <input type="checkbox"/> Site | <input checked="" type="checkbox"/> Unaltered |
| <input checked="" type="checkbox"/> Good | <input type="checkbox"/> Ruins | <input type="checkbox"/> Minor Alterations |
| <input type="checkbox"/> Deteriorated | | <input type="checkbox"/> Major Alterations |

Photography:

Data of Slides	Data of Photographs
Views: Front Side Rear Other	Views: Front Side Rear Other

Preliminary Evaluation:

Final Register Status:

- | | | |
|--|--|--|
| <input type="checkbox"/> Significant | <input type="checkbox"/> National Landmark | <input checked="" type="checkbox"/> District |
| <input checked="" type="checkbox"/> Contributory | <input type="checkbox"/> National Register | <input type="checkbox"/> Multi-Resource |
| <input type="checkbox"/> Not Contributory | <input type="checkbox"/> State Register | <input type="checkbox"/> Thematic |
| <input type="checkbox"/> Intrusion | | |

Research Sources:

- | | | |
|---|---|---|
| <input checked="" type="checkbox"/> Abstract of Title | <input type="checkbox"/> City Directories | <input type="checkbox"/> LDS Church Archives |
| <input type="checkbox"/> Plat Records | <input type="checkbox"/> Biographical Encyclopedias | <input type="checkbox"/> LDS Genealogical Society |
| <input type="checkbox"/> Plat Map | <input type="checkbox"/> Obituary Index | <input type="checkbox"/> U of U Library |
| <input type="checkbox"/> Tax Card & Photo | <input type="checkbox"/> County & City Histories | <input type="checkbox"/> BYU Library |
| <input type="checkbox"/> Building Permit | <input type="checkbox"/> Personal Interviews | <input type="checkbox"/> CSU Library |
| <input type="checkbox"/> Sewer Permit | <input type="checkbox"/> Newspapers | <input type="checkbox"/> SLC Library |
| <input type="checkbox"/> Sanborn Maps | <input type="checkbox"/> Utah Historical Society | <input type="checkbox"/> Other |

Bibliographical References:

Cache County Assessor's Records

Area of Significance

E:Land Use

F:Register Status

Architect/Builder:

Building Type/Style:

Building Materials:

Description of physical appearance & significant architectural features:

Include additions, alterations, ancillary structures, and landscaping if applicable

This is a one-story bungaloid with a stucco facade and a large front porch sided with brick.

Statement of Historical Significance:

- | | | | |
|--|---|--|---|
| <input type="checkbox"/> Aboriginal Americans | <input type="checkbox"/> Communication | <input type="checkbox"/> Military | <input type="checkbox"/> Religion |
| <input type="checkbox"/> Agriculture | <input type="checkbox"/> Conservation | <input type="checkbox"/> Mining | <input type="checkbox"/> Science |
| <input checked="" type="checkbox"/> Architecture | <input type="checkbox"/> Education | <input type="checkbox"/> Minority Groups | <input type="checkbox"/> Socio-Humanitarian |
| <input type="checkbox"/> The Arts | <input type="checkbox"/> Exploration/Settlement | <input type="checkbox"/> Political | <input type="checkbox"/> Transportation |
| <input type="checkbox"/> Commerce | <input type="checkbox"/> Industry | <input type="checkbox"/> Recreation | |

The bungaloid style is a contribution to the district.

We are unable to find the original owner of this structure.

Researcher: Michael E. Christensen

Site No. 493

Date: Sept. 11, 1978

STRUCTURE/SITE INFORMATION FORM

Street address: 32 Marindale

Plata Bl. 6 Lot 4

Name of Structure:

T. R. S.

Present Owner: Budge Smith

UTM:

Owner address: Same

Tax #: 06-012-0020

Construction Date: Approximately 1926

Demolition Date:

Original Use:

Original Owner: Budge Smith

Present Use:

Occupants:

- Single-Family
- Multi-Family
- Public
- Commercial

- Park
- Industrial
- Agricultural

- Vacant
- Religious
- Other

Building Condition:

Integrity:

- Excellent
- Good
- Deteriorated
- Site
- Ruins

- Unaltered
- Minor Alterations
- Major Alterations

Photography:

Date of Slides
Views: Front Side Rear Other

Date of Photographs
Views: Front Side Rear Other

Preliminary Evaluation:

Final Register Status:

- Significant
- Contributory
- Not Contributory
- Intrusion

- National Landmark
- National Register
- State Register
- District
- Multi-Resource
- Thematic

Research Sources:

- Abstract of Title
- Plat Records
- Plat Map
- Tax Card & Photo
- Building Permit
- Sewer Permit
- Sanborn Maps

- City Directories
- Biographical Encyclopedias
- Obituary Index
- County & City Histories
- Personal Interviews
- Newspapers
- Utah Historical Society

- LDS Church Archives
- LDS Genealogical Society
- U of U Library
- BYU Library
- USU Library
- SLIC Library
- Other

Bibliographical References:

A:Area of Significance

B:Land Use

C:Register Status

Architect/Builder:

Building Type/Style:

Building Materials:

Description of physical appearance & significant architectural features:

Include additions, alterations, ancillary structures, and landscaping if applicable

This is a one story stucco bungalowoid.

Statement of Historical Significance:

- | | | | |
|--|---|--|---|
| <input type="checkbox"/> Aboriginal Americans | <input type="checkbox"/> Communication | <input type="checkbox"/> Military | <input type="checkbox"/> Religion |
| <input type="checkbox"/> Agriculture | <input type="checkbox"/> Conservation | <input type="checkbox"/> Mining | <input type="checkbox"/> Science |
| <input checked="" type="checkbox"/> Architecture | <input type="checkbox"/> Education | <input type="checkbox"/> Minority Groups | <input type="checkbox"/> Socio-Humanitarian |
| <input type="checkbox"/> The Arts | <input type="checkbox"/> Exploration/Settlement | <input type="checkbox"/> Political | <input type="checkbox"/> Transportation |
| <input type="checkbox"/> Commerce | <input type="checkbox"/> Industry | <input type="checkbox"/> Recreation | |

A typical example of the many bungalowoids in the district. The original owner, Budge Smith, ran a local barber shop.

Architect/Builder:

Building Type/Style:

Building Materials:

Description of physical appearance & significant architectural features:

Include additions, alterations, ancillary structures, and landscaping if applicable

This is a one-story bungalow-wood frame home.

Statement of Historical Significance:

- | | | | |
|---|---|--|---|
| <input type="checkbox"/> Aboriginal Americans | <input type="checkbox"/> Communication | <input type="checkbox"/> Military | <input type="checkbox"/> Religion |
| <input type="checkbox"/> Agriculture | <input type="checkbox"/> Conservation | <input type="checkbox"/> Mining | <input type="checkbox"/> Science |
| <input type="checkbox"/> Architecture | <input type="checkbox"/> Education | <input type="checkbox"/> Minority Groups | <input type="checkbox"/> Socio-humanitarian |
| <input type="checkbox"/> The Arts | <input type="checkbox"/> Exploration/Settlement | <input type="checkbox"/> Political | <input type="checkbox"/> Transportation |
| <input type="checkbox"/> Commerce | <input type="checkbox"/> Industry | <input type="checkbox"/> Recreation | |

Researcher: Michael E. Christensen

Site No. 495

Date: Sept. 11, 1978

STRUCTURE/SITE INFORMATION FORM

Street address: 360 West Center

Plat A Bl. 6 Lot

Name of Structure:

T. R. S.

Present Owner: Florando & Hilda Nielsen

UTM:

Owner address: Same

Tax #: 06-012-0018

Construction Date: 1940

Demolition Date:

Original Use:

Original Owner:

Present Use:

Occupants:

- Single-Family
- Multi-Family
- Public
- Commercial

- Park
- Industrial
- Agricultural

- Vacant
- Religious
- Other

Building Condition:

Integrity:

- Excellent
- Good
- Deteriorated
- Site
- Ruins

- Unaltered
- Minor Alterations
- Major Alterations

Photography:

Date of Slides
Views: Front Side Rear Other

Date of Photographs
Views: Front Side Rear Other

Preliminary Evaluation:

Final Register Status:

- Significant
- Contributory
- Not Contributory
- Intrusion

- National Landmark
- National Register
- State Register
- District
- Multi-Resource
- Thematic

Research Sources:

- Abstract of Title
- Plat Records
- Plat Map
- Tax Card & Photo
- Building Permit
- Sewer Permit
- Sanborn Maps

- City Directories
- Biographical Encyclopedias
- Obituary Index
- County & City Histories
- Personal Interviews
- Newspapers
- Utah Historical Society

- LDS Church Archives
- LDS Genealogical Society
- U of U Library
- BYU Library
- USU Library
- SLC Library
- Other

Bibliographical References:

A:Area of Significance

E:Land Use

F:Register Status

Architect/Builder:

Building Type/Style:

Building Materials:

Description of physical appearance & significant architectural features:

Include additions, alterations, ancillary structures, and landscaping if applicable

Statement of Historical Significance:

Aboriginal Americans
 Agriculture
 Architecture
 The Arts
 Commerce

Communication
 Conservation
 Education
 Exploration/Settlement
 Industry

Military
 Mining
 Minority Groups
 Political
 Recreation

Religion
 Science
 Socio-Humanitarian
 Transportation

Researcher: Michael E. Christensen
Date: Sept. 13, 1978

Site No. 496

STRUCTURE/SITE INFORMATION FORM

Street address: 332 West Center

Plat A Bl. 6 Lot

Name of Structure:

T. R. S.

Present Owner: John Henry Cooper
c/o Myra Cooper
Owner address: 324 West Center

UTM:

Tax #: 06-012-0015

Construction Date: 1908

Demolition Date:

Original Use:

Original Owner:

Present Use:

Occupants:

- Single-Family
- Multi-Family
- Public
- Commercial

- Park
- Industrial
- Agricultural

- Vacant
- Religious
- Other

Building Condition:

Integrity:

- Excellent
- Good
- Deteriorated
- Size
- Ruins

- Unaltered
- Minor Alterations
- Major Alterations

Photography:

Date of Slides
Views: Front Side Rear Other

Date of Photographs
Views: Front Side Rear Other

Preliminary Evaluation:

Final Register Status:

- Significant
- Contributory
- Not Contributory
- Intrusion

- National Landmark
- National Registrar
- State Register
- District
- Multi-Resource
- Thematic

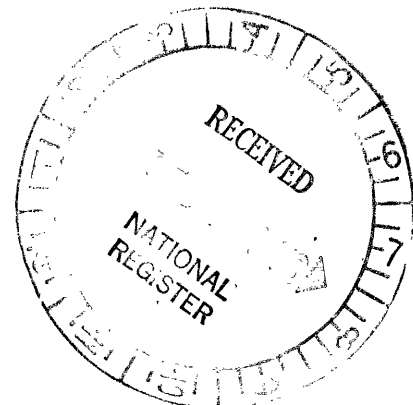
Research Sources:

- Abstract of Title
- Plat Records
- Plat Map
- Tax Card & Photo
- Building Permit
- Sewer Permit
- Sanborn Maps

- City Directories
- Biographical Encyclopedias
- Obituary Index
- County & City Histories
- Personal Interviews
- Newspapers
- Utah Historical Society

- LDS Church Archives
- LDS Genealogical Society
- U of U Library
- BYU Library
- USU Library
- SLIC Library
- Other

Bibliographical References:



Area of Significance

Land Use

Register Status

Architect/Builder:

Building Type/Style:

Building Materials:

Description of physical appearance & significant architectural features:
Include additions, alterations, ancillary structures, and landscaping if applicable

This is a Neo-Classic home with a gable dormor roof. The house is a basic block with classic windows. The front portico which is created by four square columns is now enclosed. It is now an apartment building.

Statement of Historical Significance:

- | | | | |
|--|---|--|---|
| <input type="checkbox"/> Aboriginal Americans | <input type="checkbox"/> Communication | <input type="checkbox"/> Military | <input type="checkbox"/> Religion |
| <input type="checkbox"/> Agriculture | <input type="checkbox"/> Conservation | <input type="checkbox"/> Mining | <input type="checkbox"/> Science |
| <input checked="" type="checkbox"/> Architecture | <input type="checkbox"/> Education | <input type="checkbox"/> Minority Groups | <input type="checkbox"/> Socio-Humanitarian |
| <input type="checkbox"/> The Arts | <input type="checkbox"/> Exploration/Settlement | <input type="checkbox"/> Political | <input type="checkbox"/> Transportation |
| <input type="checkbox"/> Commerce | <input type="checkbox"/> Industry | <input type="checkbox"/> Recreation | |

The age and style make this a contributory home. Most likely the original owner was Robert Anderson. He was the general manager of Anderson & Sons Lumber Company and president of the Logan Rapid Transit Company.

Researcher: Michael E. Christensen

Site No. 497

Date: Sept. 11, 1978

STRUCTURE/SITE INFORMATION FORM

Street address: 342 West Center

Plat A Bl. 6 Lot 6

Name of Structure:

T. R. S.

Present Owner: Myra Lundberg

UTM:

Owner address: c/o Eugene Needham
250 West Center

Tax #: 06-012-0014

Construction Date: Approx. 1904

Demolition Date:

Original Use:

Original Owner: Robert Lafount

Present Use:

Occupants:

- | | | |
|---|---------------------------------------|------------------------------------|
| <input checked="" type="checkbox"/> Single-Family | <input type="checkbox"/> Park | <input type="checkbox"/> Vacant |
| <input type="checkbox"/> Multi-Family | <input type="checkbox"/> Industrial | <input type="checkbox"/> Religious |
| <input type="checkbox"/> Public | <input type="checkbox"/> Agricultural | <input type="checkbox"/> Other |
| <input type="checkbox"/> Commercial | | |

Building Condition:

Integrity:

- | | | |
|--|--------------------------------|---|
| <input type="checkbox"/> Excellent | <input type="checkbox"/> Site | <input checked="" type="checkbox"/> Unaltered |
| <input checked="" type="checkbox"/> Good | <input type="checkbox"/> Ruins | <input type="checkbox"/> Minor Alterations |
| <input type="checkbox"/> Deteriorated | | <input type="checkbox"/> Major Alterations |

Photography:

Date of Slides

Date of Photographs

Views: Front__ Side__ Rear__ Other__

Views: Front__ Side__ Rear__ Other__

Preliminary Evaluation:

Final Register Status:

- | | | |
|--|--|--|
| <input type="checkbox"/> Significant | <input type="checkbox"/> National Landmark | <input checked="" type="checkbox"/> District |
| <input checked="" type="checkbox"/> Contributory | <input type="checkbox"/> National Register | <input type="checkbox"/> Multi-Resource |
| <input type="checkbox"/> Not Contributory | <input type="checkbox"/> State Register | <input type="checkbox"/> Thematic |
| <input type="checkbox"/> Intrusion | | |

Research Sources:

- | | | |
|---|--|---|
| <input checked="" type="checkbox"/> Abstract of Title | <input checked="" type="checkbox"/> City Directories | <input type="checkbox"/> LDS Church Archives |
| <input type="checkbox"/> Plat Records | <input type="checkbox"/> Biographical Encyclopedias | <input type="checkbox"/> LDS Genealogical Society |
| <input type="checkbox"/> Plat Map | <input type="checkbox"/> Obituary Index | <input type="checkbox"/> U of U Library |
| <input type="checkbox"/> Tax Card & Photo | <input type="checkbox"/> County & City Histories | <input type="checkbox"/> BYU Library |
| <input type="checkbox"/> Building Permit | <input type="checkbox"/> Personal Interviews | <input type="checkbox"/> USU Library |
| <input type="checkbox"/> Sewer Permit | <input type="checkbox"/> Newspapers | <input type="checkbox"/> SLC Library |
| <input type="checkbox"/> Sanborn Maps | <input type="checkbox"/> Utah Historical Society | <input type="checkbox"/> Other |

Bibliographical References:

Cache County Assessor's Records

A:Area of Significance

F:Land Use

F:Register Status

Architect/Builder:

Building Type/Style:

Building Materials:

Description of physical appearance & significant architectural features:

Include additions, alterations, ancillary structures, and landscaping if applicable

This is an excellent Victorian style, one and one-half story home. It is constructed of brick (which is now painted white). The home is lightly bracheted at almost all corners and at gables. The windows are crowned with segmented brick.

Statement of Historical Significance:

- | | | | |
|--|---|--|---|
| <input type="checkbox"/> Aboriginal Americans | <input type="checkbox"/> Communication | <input type="checkbox"/> Military | <input type="checkbox"/> Religion |
| <input type="checkbox"/> Agriculture | <input type="checkbox"/> Conservation | <input type="checkbox"/> Mining | <input type="checkbox"/> Science |
| <input checked="" type="checkbox"/> Architecture | <input type="checkbox"/> Education | <input type="checkbox"/> Minority Groups | <input type="checkbox"/> Socio-Humanitarian |
| <input type="checkbox"/> The Arts | <input type="checkbox"/> Exploration/Settlement | <input type="checkbox"/> Political | <input type="checkbox"/> Transportation |
| <input type="checkbox"/> Commerce | <input type="checkbox"/> Industry | <input type="checkbox"/> Recreation | |

The home is a significant Victorian home, but it was also the home of a prominent businessman, Robert Lafount. Lafount owned and operated a successful hardware store called Robert Lafount & Company Hardware Store.

Researcher: Michael E. Christensen Site No. 498
 Date: June 26, 1978

STRUCTURE/SITE INFORMATION FORM

Street address: 324 West Center Plat A Bl. 6 Lot
 Name of Structure: T. R. S.
 Present Owner: Myra Jean Lundberg UTM:
 Owner address: Same Tax #: 06-012
 Construction Date: 1908 Demolition Date:
 Original Use:

Present Use: Occupants:

- | | | |
|--|---------------------------------------|------------------------------------|
| <input type="checkbox"/> Single-Family | <input type="checkbox"/> Park | <input type="checkbox"/> Vacant |
| <input type="checkbox"/> Multi-Family | <input type="checkbox"/> Industrial | <input type="checkbox"/> Religious |
| <input type="checkbox"/> Public | <input type="checkbox"/> Agricultural | <input type="checkbox"/> Other |
| <input type="checkbox"/> Commercial | | |

Building Condition: Integrity:
 Excellent Site Unaltered
 Good Ruins Minor Alterations
 Deteriorated Major Alterations

Photography:
 Date of Slides Views: Front Side Rear Other
 Date of Photographs Views: Front Side Rear Other

Preliminary Evaluation: Final Register Status:
 Significant National Landmark District
 Contributory National Register Multi-Resource
 Not Contributory State Register Thematic
 Intrusion

Research Sources:
 Abstract of Title City Directories LDS Church Archives
 Plat Records Biographical Encyclopedias LDS Genealogical Society
 Plat Map Obituary Index U of U Library
 Tax Card & Photo County & City Histories BYU Library
 Building Permit Personal Interviews USU Library
 Sewer Permit Newspapers SLC Library
 Sanborn Maps Utah Historical Society Other

Bibliographical References:

Cache County Abstracts

A:Area of Significance

E:Land Use
F:Register Status

Architect/Builder:

Building Type/Style:

Building Materials:

Description of physical appearance & significant architectural features:
Include additions, alterations, ancillary structures, and landscaping if applicable

This home is a fine Victorian style building with the variety of massings and planes typical of this architectural style. The porch has been enclosed.

Statement of Historical Significance:

- | | | | |
|--|---|--|---|
| <input type="checkbox"/> Aboriginal Americans | <input type="checkbox"/> Communication | <input type="checkbox"/> Military | <input type="checkbox"/> Religion |
| <input checked="" type="checkbox"/> Agriculture | <input type="checkbox"/> Conservation | <input type="checkbox"/> Mining | <input type="checkbox"/> Science |
| <input checked="" type="checkbox"/> Architecture | <input type="checkbox"/> Education | <input type="checkbox"/> Minority Groups | <input type="checkbox"/> Socio-Humanitarian |
| <input type="checkbox"/> The Arts | <input type="checkbox"/> Exploration/Settlement | <input type="checkbox"/> Political | <input type="checkbox"/> Transportation |
| <input type="checkbox"/> Commerce | <input type="checkbox"/> Industry | <input type="checkbox"/> Recreation | |

The style of the home and its age make it a significant contribution.

The original owner was probably Emma Stoddard, who emigrated to Utah from England in 1859 and originally settled in Wellsville.

Researcher: Michael E. Christensen

Site No. 499

Date: Sept. 11, 1978

STRUCTURE/SITE INFORMATION FORM

Street address: 308 West Center

Plat Bl. Lot

Name of Structure:

T. R. S.

Present Owner: Bruce Peterson

UTM:

Owner address: 308 West Center

Tax #:

Construction Date: 1934

Demolition Date:

Original Use:

Present Use:

Occupants:

- Single-Family
- Multi-Family
- Public
- Commercial

- Park
- Industrial
- Agricultural

- Vacant
- Religious
- Other

Building Condition:

Integrity:

- Excellent
- Good
- Deteriorated
- Site
- Ruins

- Unaltered
- Minor Alterations
- Major Alterations

Photography:

Date of Slides
Views: Front Side Rear Other

Date of Photographs
Views: Front Side Rear Other

Preliminary Evaluation:

Final Register Status:

- Significant
- Contributory
- Not Contributory
- Intrusion

- National Landmark
- National Register
- State Register
- District
- Multi-Resource
- Thematic

Research Sources:

- Abstract of Title
- Plat Records
- Plat Map
- Tax Card & Photo
- Building Permit
- Sewer Permit
- Sanborn Maps

- City Directories
- Biographical Encyclopedias
- Obituary Index
- County & City Histories
- Personal Interviews
- Newspapers
- Utah Historical Society

- LDS Church Archives
- LDS Genealogical Society
- U of U Library
- BYU Library
- CSU Library
- SLC Library
- Other

Bibliographical References:

A:Area of Significance

E:Land Use

F:Register Status

Architect/Builder:

Building Type/Style:

Building Materials:

Description of physical appearance & significant architectural features:
Include additions, alterations, ancillary structures, and landscaping if applicable

Statement of Historical Significance:

Aboriginal Americans
 Agriculture
 Architecture
 The Arts
 Commerce

Communication
 Conservation
 Education
 Exploration/Settlement
 Industry

Military
 Mining
 Minority Groups
 Political
 Recreation

Religion
 Science
 Socio-Humanitarian
 Transportation

Researcher: Michael E. Christensen

Site No. 500

Date: Sept. 11, 1978

STRUCTURE/SITE INFORMATION FORM

Street address: 29 South 300 West

Plat Bl. Lot

Name of Structure:

T. R. S.

Present Owner: David and Ollie Higginson

UTM:

Owner address: Same

Tax #:

Construction Date: 1913

Demolition Date:

Original Use:

Original Owner: Martha Eckersley Haslam
Occupants:

Present Use:

- | | | |
|--|---------------------------------------|------------------------------------|
| <input type="checkbox"/> Single-Family | <input type="checkbox"/> Park | <input type="checkbox"/> Vacant |
| <input type="checkbox"/> Multi-Family | <input type="checkbox"/> Industrial | <input type="checkbox"/> Religious |
| <input type="checkbox"/> Public | <input type="checkbox"/> Agricultural | <input type="checkbox"/> Other |
| <input type="checkbox"/> Commercial | | |

Building Condition:

Integrity:

- | | | |
|--|--------------------------------|---|
| <input type="checkbox"/> Excellent | <input type="checkbox"/> Site | <input checked="" type="checkbox"/> Unaltered |
| <input checked="" type="checkbox"/> Good | <input type="checkbox"/> Ruins | <input type="checkbox"/> Minor Alterations |
| <input type="checkbox"/> Deteriorated | | <input type="checkbox"/> Major Alterations |

Photography:

Date of Slides _____ Date of Photographs _____
 Views: Front _____ Side _____ Rear _____ Other _____

Preliminary Evaluation:


Final Register Status:

- | | | |
|--|--|--|
| <input type="checkbox"/> Significant | <input type="checkbox"/> National Landmark | <input checked="" type="checkbox"/> District |
| <input checked="" type="checkbox"/> Contributory | <input type="checkbox"/> National Register | <input type="checkbox"/> Multi-Resource |
| <input type="checkbox"/> Not Contributory | <input type="checkbox"/> State Register | <input type="checkbox"/> Thematic |
| <input type="checkbox"/> Intrusion | | |

Research Sources:

- | | | |
|---|---|---|
| <input checked="" type="checkbox"/> Abstract of Title | <input type="checkbox"/> City Directories | <input type="checkbox"/> LDS Church Archives |
| <input type="checkbox"/> Plat Records | <input type="checkbox"/> Biographical Encyclopedias | <input type="checkbox"/> LDS Genealogical Society |
| <input type="checkbox"/> Plat Map | <input checked="" type="checkbox"/> Obituary Index | <input type="checkbox"/> U of U Library |
| <input type="checkbox"/> Tax Card & Photo | <input type="checkbox"/> County & City Histories | <input type="checkbox"/> BYU Library |
| <input type="checkbox"/> Building Permit | <input type="checkbox"/> Personal Interviews | <input type="checkbox"/> USU Library |
| <input type="checkbox"/> Sewer Permit | <input type="checkbox"/> Newspapers | <input type="checkbox"/> SLC Library |
| <input type="checkbox"/> Sanborn Maps | <input type="checkbox"/> Utah Historical Society | <input type="checkbox"/> Other |

Bibliographical References:



E:Land Use

F:Register Status

Architect/Builder:

Building Type/Style:

Building Materials:

Description of physical appearance & significant architectural features:
Include additions, alterations, ancillary structures, and landscaping if applicable

This is a simple one story box style.

Statement of Historical Significance:

- | | | | |
|--|---|--|---|
| <input type="checkbox"/> Aboriginal Americans | <input type="checkbox"/> Communication | <input type="checkbox"/> Military | <input type="checkbox"/> Religion |
| <input type="checkbox"/> Agriculture | <input type="checkbox"/> Conservation | <input type="checkbox"/> Mining | <input type="checkbox"/> Science |
| <input checked="" type="checkbox"/> Architecture | <input type="checkbox"/> Education | <input type="checkbox"/> Minority Groups | <input type="checkbox"/> Socio-humanitarian |
| <input type="checkbox"/> The Arts | <input type="checkbox"/> Exploration/Settlement | <input type="checkbox"/> Political | <input type="checkbox"/> Transportation |
| <input type="checkbox"/> Commerce | <input type="checkbox"/> Industry | <input type="checkbox"/> Recreation | |

This is a typical example of the styles used by moderate low income people around the turn of the century. The original owner, Martha E. Haslam, was originally from Wellsville.

Researcher: Michael E. Christensen

Site No. 501

Date: Sept. 11, 1978

STRUCTURE/SITE INFORMATION FORM

Street address: 35 South 300 West

Plat Bl. Lot

Name of Structure:

T. R. S.

Present Owner: Jay Schvaneveldt

UTM:

Owner address: 308 West Center

Tax #:

Construction Date: 1905

Demolition Date:

Original Use:

Original Owner: Harold Lafount

Present Use:

Occupants:

- Single-Family
- Multi-Family
- Public
- Commercial

- Park
- Industrial
- Agricultural

- Vacant
- Religious
- Other

Building Condition:

Integrity:

- Excellent
- Good
- Deteriorated

- Site
- Ruins

- Unaltered
- Minor Alterations
- Major Alterations

Photography:

Date of Slides Views: Front Side Rear Other

Date of Photographs Views: Front Side Rear Other

Preliminary Evaluation:

Final Register Status:

- Significant
- Contributory
- Not Contributory
- Intrusion

- National Landmark
- National Register
- State Register
- District
- Multi-Resource
- Thematic

Research Sources:

- Abstract of Title
- Plat Records
- Plat Map
- Tax Card & Photo
- Building Permit
- Sewer Permit
- Sanborn Maps
- City Directories
- Biographical Encyclopedias
- Obituary Index
- County & City Histories
- Personal Interviews
- Newspapers
- Utah Historical Society

- LDS Church Archives
- LDS Genealogical Society
- U of U Library
- BYU Library
- USU Library
- SLG Library
- Other

Bibliographical References:

A:Area of Significance

E:Land Use

F:Register Status

Architect/Builder:

Building Type/Style:

Building Materials:

Description of physical appearance & significant architectural features:
Include additions, alterations, ancillary structures, and landscaping if applicable

This is a small well preserved one and a half story Victorian home.

Statement of Historical Significance:

- | | | | |
|--|---|--|---|
| <input type="checkbox"/> Aboriginal Americans | <input type="checkbox"/> Communication | <input type="checkbox"/> Military | <input type="checkbox"/> Religion |
| <input type="checkbox"/> Agriculture | <input type="checkbox"/> Conservation | <input type="checkbox"/> Mining | <input type="checkbox"/> Science |
| <input checked="" type="checkbox"/> Architecture | <input type="checkbox"/> Education | <input type="checkbox"/> Minority Groups | <input type="checkbox"/> Socio-humanitarian |
| <input checked="" type="checkbox"/> The Arts | <input type="checkbox"/> Exploration/Settlement | <input type="checkbox"/> Political | <input type="checkbox"/> Transportation |
| <input type="checkbox"/> Commerce | <input type="checkbox"/> Industry | <input type="checkbox"/> Recreation | |

The home is a small Victorian home which is significant. The original owner, Harold Lafount, was a clerk for Robert Lafount and Company, which is a hardware company.

Researcher: Michael E. Christensen

Site No. 502

Date: Sept. 1, 1978

STRUCTURE/SITE INFORMATION FORM

Street address: 45 South 300 West

Plat A Bl. 6 Lot

Name of Structure:

T. R. S.

Present Owner: Roberta C. Ledford
Owner address: 319 East 2200 North
Provo, UT 84601

UTM:

Tax #: 06-013-0010

Construction Date: 1916

Demolition Date:

Original Use:

Original Owner: Ellen Eccles

Present Use:

Occupants:

- Single-Family
- Multi-Family
- Public
- Commercial

- Park
- Industrial
- Agricultural

- Vacant
- Religious
- Other

Building Condition:

Integrity:

- Excellent
- Good
- Deteriorated
- Site
- Ruins

- Unaltered
- Minor Alterations
- Major Alterations

Photography:

Date of Slides
Views: Front Side Rear Other

Date of Photographs
Views: Front Side Rear Other

Preliminary Evaluation:

Final Register Status:

- Significant
- Contributory
- Not Contributory
- Intrusion

- National Landmark
- National Registrar
- State Register
- District
- Multi-Resource
- Thematic

Research Sources:

- Abstract of Title
- Plat Records
- Plat Map
- Tax Card & Photo
- Building Permit
- Sewer Permit
- Sanborn Maps
- City Directories
- Biographical Encyclopedias
- Obituary Index
- County & City Histories
- Personal Interviews
- Newspapers
- Utah Historical Society

- LDS Church Archives
- LDS Genealogical Society
- U of U Library
- BYU Library
- LSU Library
- SLC Library
- Other

Bibliographical References:

Field Use

Register Status

Area of Significance

Architect/Builder:

Building Type/Style:

Building Materials:

Description of physical appearance & significant architectural features:

Include additions, alterations, ancillary structures, and landscaping if applicable

This is a simple, but large one and a half story bungalow.

Statement of Historical Significance:

- | | | | |
|--|---|--|---|
| <input type="checkbox"/> Aboriginal Americans | <input type="checkbox"/> Communication | <input type="checkbox"/> Military | <input type="checkbox"/> Religion |
| <input type="checkbox"/> Agriculture | <input type="checkbox"/> Conservation | <input type="checkbox"/> Mining | <input type="checkbox"/> Science |
| <input checked="" type="checkbox"/> Architecture | <input type="checkbox"/> Education | <input type="checkbox"/> Minority Groups | <input type="checkbox"/> Socio-Humanitarian |
| <input type="checkbox"/> The Arts | <input type="checkbox"/> Exploration/Settlement | <input type="checkbox"/> Political | <input type="checkbox"/> Transportation |
| <input type="checkbox"/> Commerce | <input type="checkbox"/> Industry | <input type="checkbox"/> Recreation | |

The home is significant because of its style. Mrs. Ellen Eccles, the original owner, was the widow of David Eccles, the pioneer Utah industrialist. She was renowned for her hand crafts. She also headed both the primary and the Relief Society.

Researcher: Michael E. Christensen

Site No. 503

Date: Sept. 11, 1978

STRUCTURE/SITE INFORMATION FORM

Street address: 55 South 3rd West

Plat Bl. Lot

Name of Structure:

T. R. S.

Present Owner: H. Lee Jr. and Barbara Hales

UTM:

Owner address: 1612 East 1220 North

Tax #:

Construction Date: 1934

Demolition Date:

Original Use:

Present Use:

Occupants:

- Single-Family
- Multi-Family
- Public
- Commercial

- Park
- Industrial
- Agricultural

- Vacant
- Religious
- Other

Building Condition:

Integrity:

- Excellent
- Good
- Deteriorated
- Site
- Ruins

- Unaltered
- Minor Alterations
- Major Alterations

Photography:

Date of Slides Views: Front Side Rear Other

Date of Photographs Views: Front Side Rear Other

Preliminary Evaluation:

Final Register Status:

- Significant
- Contributory
- Not Contributory
- Intrusion

- National Landmark
- National Register
- State Register
- District
- Multi-Resource
- Thematic

Research Sources:

- Abstract of Title
- Plat Records
- Plat Map
- Tax Card & Photo
- Building Permit
- Sewer Permit
- Sanborn Maps

- City Directories
- Biographical Encyclopedias
- Obituary Index
- County & City Histories
- Personal Interviews
- Newspapers
- Utah Historical Society

- LDS Church Archives
- LDS Genealogical Society
- U of U Library
- BYU Library
- LSU Library
- SLIC Library
- Other

Bibliographical References:

A:Area of Significance

H:Land Use

I:Register Status

Architect/Builder:

Building Type/Style:

Building Materials:

Description of physical appearance & significant architectural features:
Include additions, alterations, ancillary structures, and landscaping if applicable

This is a one story bungalow.

Statement of Historical Significance:

- | | | | |
|--|---|--|---|
| <input type="checkbox"/> Aboriginal Americans | <input type="checkbox"/> Communication | <input type="checkbox"/> Military | <input type="checkbox"/> Religion |
| <input type="checkbox"/> Agriculture | <input type="checkbox"/> Conservation | <input type="checkbox"/> Mining | <input type="checkbox"/> Science |
| <input checked="" type="checkbox"/> Architecture | <input type="checkbox"/> Education | <input type="checkbox"/> Minority Groups | <input type="checkbox"/> Socio-Humanitarian |
| <input type="checkbox"/> The Arts | <input type="checkbox"/> Exploration/Settlement | <input type="checkbox"/> Political | <input type="checkbox"/> Transportation |
| <input type="checkbox"/> Commerce | <input type="checkbox"/> Industry | <input type="checkbox"/> Recreation | |

The home is significant because of its style and date of construction.

We are unable to find the original owner of this structure.

Researcher: Michael E. Christensen Site No. 504

Date: Sept. 11, 1978

STRUCTURE/SITE INFORMATION FORM

Street address: 59 South 300 West Plat A Bl. 6 Lot

Name of Structure: T. R. S.

Present Owner: Ronald & Judy Larsen UTM:

Owner address: 320 South 1st West Tax #: 06-012-0008

Construction Date: Providence, Utah 84332 Demolition Date:

Original Use: 1916 Original Owner: Vida Z. Handricks

Present Use: Occupants:

- Single-Family, Multi-Family, Public, Commercial, Park, Industrial, Agricultural, Vacant, Religious, Other


Building Condition: Integrity: Excellent, Good, Deteriorated, Site, Ruins, Unaltered, Minor Alterations, Major Alterations

Photography: Date of Slides, Views: Front, Side, Rear, Other; Date of Photographs, Views: Front, Side, Rear, Other

Preliminary Evaluation: Significant, Contributory, Not Contributory, Intrusion; Final Register Status: National Landmark, National Register, State Register, District, Multi-Resource, Thematic

Research Sources: Abstract of Title, Plat Records, Plat Map, Tax Card & Photo, Building Permit, Sewar Permit, Sanborn Maps; City Directories, Biographical Encyclopedias, Obituary Index, County & City Histories, Personal Interviews, Newspapers, Utah Historical Society; LDS Church Archives, LDS Genealogical Society, U of U Library, BYU Library, CSU Library, SLIC Library, Other

Bibliographical References:



Architect/Builder:

Building Type/Style:

Building Materials:

Description of physical appearance & significant architectural features:
Include additions, alterations, ancillary structures, and landscaping if applicable

This is a one story stucco, bungalow home.

Statement of Historical Significance:

- | | | | |
|--|---|--|---|
| <input type="checkbox"/> Aboriginal Americans | <input type="checkbox"/> Communication | <input type="checkbox"/> Military | <input type="checkbox"/> Religion |
| <input type="checkbox"/> Agriculture | <input type="checkbox"/> Conservation | <input type="checkbox"/> Mining | <input type="checkbox"/> Science |
| <input checked="" type="checkbox"/> Architecture | <input type="checkbox"/> Education | <input type="checkbox"/> Minority Groups | <input type="checkbox"/> Socio-Humanitarian |
| <input type="checkbox"/> The Arts | <input type="checkbox"/> Exploration/Settlement | <input type="checkbox"/> Political | <input type="checkbox"/> Transportation |
| <input type="checkbox"/> Commerce | <input type="checkbox"/> Industry | <input type="checkbox"/> Recreation | |

This home is significant because of it's style and date of construction--being a great example of this popular style during the early twentieth century.

Researcher: Michael E. Christensen

Site No. 505

Date: Sept. 11, 1978

STRUCTURE/SITE INFORMATION FORM

Street address: 69 South 300 West

Plat Bl. Lot

Name of Structure:

T. R. S.

Present Owner: Shirlene Mason

UTM:

Owner address: Same

Tax #:

Construction Date: 1934

Demolition Date:

Original Use:

Present Use:

Occupants:

- Single-Family
- Multi-Family
- Public
- Commercial

- Park
- Industrial
- Agricultural

- Vacant
- Religious
- Other

Building Condition:

Integrity:

- Excellent
- Good
- Deteriorated
- Site
- Ruins

- Unaltered
- Minor Alterations
- Major Alterations

Photography:

Date of Slides Views: Front Side Rear Other

Date of Photographs Views: Front Side Rear Other

Preliminary Evaluation:

Final Register Status:

- Significant
- Contributory
- Not Contributory
- Intrusion

- National Landmark
- National Register
- State Register
- District
- Multi-Resource
- Thematic

Research Sources:

- Abstract of Title
- Plat Records
- Plat Map
- Tax Card & Photo
- Building Permit
- Sewer Permit
- Sanborn Maps

- City Directories
- Biographical Encyclopedias
- Obituary Index
- County & City Histories
- Personal Interviews
- Newspapers
- Utah Historical Society

- LDS Church Archives
- LDS Genealogical Society
- U of U Library
- BYU Library
- CSU Library
- SLU Library
- Other

Bibliographical References:

A:Area of Significance

E:Land Use

F:Register Status

Architect/Builder:

Building Type/Style:

Building Materials:

Description of physical appearance & significant architectural features:

Include additions, alterations, ancillary structures, and landscaping if applicable

This is a one-story home (English Cottage) with the typically high pitched roof. It is constructed of brick and is in good condition.

Statement of Historical Significance:

Aboriginal Americans

Agriculture

Architecture

The Arts

Commerce

Communication

Conservation

Education

Exploration/Settlement

Industry

Military

Mining

Minority Groups

Political

Recreation

Religion

Science

Socio-Humanitarian

Transportation

This style is one of the latest styles in the districts historic period and is therefore significant.

We are unable to find the original owner of this structure.

Researcher: Michael E. Christensen

Site No. 506

Date: Sept. 11, 1978

STRUCTURE/SITE INFORMATION FORM

Street address: 79 South 300 West

Plat A Bl. 6 Lot

Name of Structure:

T. R. S.

Present Owner: First Security Bank

UTM:

Owner address: 2404 Washington Blvd
Ogden UT 84401

Tax #: 06-012-0002

Construction Date: 1928

Demolition Date:

Original Use:

Present Use:

Occupants:

- Single-Family
- Multi-Family
- Public
- Commercial

- Park
- Industrial
- Agricultural

- Vacant
- Religious
- Other

Building Condition:

Integrity:

- Excellent
- Good
- Deteriorated
- Site
- Ruins

- Unaltered
- Minor Alterations
- Major Alterations

Photography:

Date of Slides Views: Front Side Rear Other

Date of Photographs Views: Front Side Rear Other

Preliminary Evaluation:

Final Register Status:

- Significant
- Contributory
- Not Contributory
- Intrusion

- National Landmark
- National Register
- State Register
- District
- Multi-Resource
- Thematic

Research Sources:

- Abstract of Title
- Plat Records
- Plat Map
- Tax Card & Photo
- Building Permit
- Sewer Permit
- Sanborn Maps

- City Directories
- Biographical Encyclopedias
- Obituary Index
- County & City Histories
- Personal Interviews
- Newspapers
- Utah Historical Society

- LDS Church Archives
- LDS Genealogical Society
- U of U Library
- BYU Library
- CSU Library
- SLU Library
- Other

Bibliographical References:

A: Area of Significance

B: Land Use

C: Register Status

Architect/Builder:

Building Type/Style:

Building Materials:

Description of physical appearance & significant architectural features:
Include additions, alterations, ancillary structures, and landscaping if applicable

This one story brick home has hipped gabled roofs. The porch is now enclosed.

Statement of Historical Significance:

- | | | | |
|--|---|--|---|
| <input type="checkbox"/> Aboriginal Americans | <input type="checkbox"/> Communication | <input type="checkbox"/> Military | <input type="checkbox"/> Religion |
| <input type="checkbox"/> Agriculture | <input type="checkbox"/> Conservation | <input type="checkbox"/> Mining | <input type="checkbox"/> Science |
| <input checked="" type="checkbox"/> Architecture | <input type="checkbox"/> Education | <input type="checkbox"/> Minority Groups | <input type="checkbox"/> Socio-Humanitarian |
| <input type="checkbox"/> The Arts | <input type="checkbox"/> Exploration/Settlement | <input type="checkbox"/> Political | <input type="checkbox"/> Transportation |
| <input type="checkbox"/> Commerce | <input type="checkbox"/> Industry | <input type="checkbox"/> Recreation | |

We are unable to find the original owner of this structure.

Researcher: Michael E. Christensen

Site No.

506 A

Date: July 1, 1978

STRUCTURE/SITE INFORMATION FORM

Street address: 40 South Main

Plat A Bl.2 Lot4

Name of Structure:

T. R. S.

Present Owner: Lois Wain

UTM:

Owner address: 5105 Martin, Mira Loma, CA 91752

Tax #: 06-20-0003

Construction Date: 1938

Demolition Date:

Original Use:

Present Use:

Occupants:

- Single-Family
- Multi-Family
- Public
- Commercial

- Park
- Industrial
- Agricultural

- Vacant
- Religious
- Other

Building Condition:

Integrity:

- Excellent
- Good
- Deteriorated
- Site
- Ruins

- Unaltered
- Minor Alterations
- Major Alterations

Photography:

Date of Slides
Views: Front Side Rear Other

Date of Photographs
Views: Front Side Rear Other

Preliminary Evaluation:

Final Register Status:

- Significant
- Contributory
- Not Contributory
- Intrusion

- National Landmark
- National Register
- State Register
- District
- Multi-Resource
- Thematic

Research Sources:

- Abstract of Title
- Plat Records
- Plat Map
- Tax Card & Photo
- Building Permit
- Sewer Permit
- Sanborn Maps
- City Directories
- Biographical Encyclopedias
- Obituary Index
- County & City Histories
- Personal Interviews
- Newspapers
- Utah Historical Society
- LDS Church Archives
- LDS Genealogical Society
- U of U Library
- BYU Library
- USU Library
- SLIC Library
- Other

Bibliographical References:

A:Area of Significance

E:Land Use

F:Register Status

Architect/Builder:

Building Type/Style:

Building Materials:

Description of physical appearance & significant architectural features:
Include additions, alterations, ancillary structures, and landscaping if applicable

Statement of Historical Significance:

Aboriginal Americans
 Agriculture
 Architecture
 The Arts
 Commerce

Communication
 Conservation
 Education
 Exploration/Settlement
 Industry

Military
 Mining
 Minority Groups
 Political
 Recreation

Religion
 Science
 Socio-Humanitarian
 Transportation

Researcher: Michael E. Christensen

Site No. 507

Date: SEPT 11, 1978

STRUCTURE/SITE INFORMATION FORM

Street address: 305 West 100 South

Plat A Bl. 6 Lot

Name of Structure:

T. R. S.

Present Owner: Teresa & Ralph Dunn

UTM:

Owner address: Same :

Tax #: 06-012-0001

Construction Date: 1922

Demolition Date:

Original Use:

Original Owner: C.C. Goodwin

Present Use:

Occupants:

- Single-Family
- Multi-Family
- Public
- Commercial

- Park
- Industrial
- Agricultural

- Vacant
- Religious
- Other

Building Condition:

Integrity:

- Excellent
- Good
- Deteriorated
- Site
- Ruins

- Unaltered
- Minor Alterations
- Major Alterations

Photography:

Date of Slides
Views: Front Side Rear Other

Date of Photographs
Views: Front Side Rear Other

Preliminary Evaluation:

Final Register Status:

- Significant
- Contributory
- Not Contributory
- Intrusion

- National Landmark
- National Register
- State Register
- District
- Multi-Resource
- Thematic

Research Sources:

- Abstract of Title
- Plat Records
- Plat Map
- Tax Card & Photo
- Building Permit
- Sewer Permit
- Sanborn Maps

- City Directories
- Biographical Encyclopedias
- Obituary Index
- County & City Histories
- Personal Interviews
- Newspapers
- Utah Historical Society

- LDS Church Archives
- LDS Genealogical Society
- U of U Library
- BYU Library
- CSU Library
- SLU Library
- Other

Bibliographical References:

A:Area of Significance

E:Land Use

F:Register Status

Architect/Builder:

Building Type/Style:

Building Materials:

Description of physical appearance & significant architectural features:
Include additions, alterations, ancillary structures, and landscaping if applicable

This is an excellent one story home (bungalow) constructed of brick.

Statement of Historical Significance:

- | | | | |
|--|---|--|---|
| <input type="checkbox"/> Aboriginal Americans | <input type="checkbox"/> Communication | <input type="checkbox"/> Military | <input type="checkbox"/> Religion |
| <input type="checkbox"/> Agriculture | <input type="checkbox"/> Conservation | <input type="checkbox"/> Mining | <input type="checkbox"/> Science |
| <input checked="" type="checkbox"/> Architecture | <input type="checkbox"/> Education | <input type="checkbox"/> Minority Groups | <input type="checkbox"/> Socio-Humanitarian |
| <input type="checkbox"/> The Arts | <input type="checkbox"/> Exploration/Settlement | <input type="checkbox"/> Political | <input type="checkbox"/> Transportation |
| <input type="checkbox"/> Commerce | <input type="checkbox"/> Industry | <input type="checkbox"/> Recreation | |

The home is significant because of its style which was so popular during the early twentieth century.

The Original Owner of the home was C.C. Goodwin. See Site form # 134

Researcher: Michael E. Christensen

Site No. 508

Date: Sept 11, 1978

STRUCTURE/SITE INFORMATION FORM

Street address: 315 West 100 South

Plat Bl. Lot

Name of Structure:

T. R. S.

Present Owner: Nelda Stockdale

UTM:

Owner address: Same

Tax #:

Construction Date: 1912

Demolition Date:

Original Use:

Present Use:

Occupants:

- Single-Family
- Multi-Family
- Public
- Commercial

- Park
- Industrial
- Agricultural

- Vacant
- Religious
- Other

Building Condition:

Integrity:

- Excellent
- Good
- Deteriorated
- Site
- Ruins

- Unaltered
- Minor Alterations
- Major Alterations

Photography:

Date of Slides Views: Front Side Rear Other

Date of Photographs Views: Front Side Rear Other

Preliminary Evaluation:

Final Register Status:

- Significant
- Contributory
- Not Contributory
- Intrusion

- National Landmark
- National Register
- State Register
- District
- Multi-Resource
- Thematic


Research Sources:

- Abstract of Title
- Plat Records
- Plat Map
- Tax Card & Photo
- Building Permit
- Sewer Permit
- Sanborn Maps

- City Directories
- Biographical Encyclopedias
- Obituary Index
- County & City Histories
- Personal Interviews
- Newspapers
- Utah Historical Society

- LDS Church Archives
- LDS Genealogical Society
- U of U Library
- BYU Library
- LSU Library
- SLC Library
- Other

Bibliographical References:



A: Area of Significance

R: Land Use

R: Register Status

Architect/Builder:

Building Type/Style:

Building Materials:

Description of physical appearance & significant architectural features:

Include additions, alterations, ancillary structures, and landscaping if applicable

This is an excellent example of the bungalow style with the Western Stick Style except that brick is used instead of wood.

Statement of Historical Significance:

Aboriginal Americans
 Agriculture
 Architecture
 The Arts
 Commerce

Communication
 Conservation
 Education
 Exploration/Settlement
 Industry

Military
 Mining
 Minority Groups
 Political
 Recreation

Religion
 Science
 Socio-Humanitarian
 Transportation

The style is significant with this home.

We are unable to find the original owner of this structure.

Researcher: Michael E. Christensen

Site No. 509

Date: Sept. 11, 1978

STRUCTURE/SITE INFORMATION FORM

Street address: 323 West 100 South

Plat A Bl. 6 Lot

Name of Structure:

T. R. S.

Present Owner: Eunice Douglas

UTM:

Owner address: Same

Tax #: 06-012-0004

Construction Date: 1918

Demolition Date:

Original Use:

Present Use:

Occupants:

- Single-Family
- Multi-Family
- Public
- Commercial

- Park
- Industrial
- Agricultural

- Vacant
- Religious
- Other

Building Condition:

Integrity:

- Excellent
- Good
- Deteriorated
- Site
- Ruins

- Unaltered
- Minor Alterations
- Major Alterations

Photography:

Date of Slides
Views: Front Side Rear Other

Date of Photographs
Views: Front Side Rear Other

Preliminary Evaluation:

Final Register Status:

- Significant
- Contributory
- Not Contributory
- Intrusion

- National Landmark
- National Register
- State Register
- District
- Multi-Resource
- Thematic

Research Sources:

- Abstract of Title
- Plat Records
- Plat Map
- Tax Card & Photo
- Building Permit
- Sewer Permit
- Sanborn Maps

- City Directories
- Biographical Encyclopedias
- Obituary Index
- County & City Histories
- Personal Interviews
- Newspapers
- Utah Historical Society

- LDS Church Archives
- LDS Genealogical Society
- U of U Library
- BYU Library
- CSU Library
- SLC Library
- Other

Bibliographical References:

A:Area of Significance

E:End Use

F:Register Status

Architect/Builder:

Building Type/Style:

Building Materials:

Description of physical appearance & significant architectural features:

Include additions, alterations, ancillary structures, and landscaping if applicable

This is a good prairie style home constructed of brick.

Statement of Historical Significance:

- | | | | |
|--|---|--|---|
| <input type="checkbox"/> Aboriginal Americans | <input type="checkbox"/> Communication | <input type="checkbox"/> Military | <input type="checkbox"/> Religion |
| <input type="checkbox"/> Agriculture | <input type="checkbox"/> Conservation | <input type="checkbox"/> Mining | <input type="checkbox"/> Science |
| <input checked="" type="checkbox"/> Architecture | <input type="checkbox"/> Education | <input type="checkbox"/> Minority Groups | <input type="checkbox"/> Socio-humanitarian |
| <input type="checkbox"/> The Arts | <input type="checkbox"/> Exploration/Settlement | <input type="checkbox"/> Political | <input type="checkbox"/> Transportation |
| <input type="checkbox"/> Commerce | <input type="checkbox"/> Industry | <input type="checkbox"/> Recreation | |

The home is significant because of its style contribution to the district. This style was very popular during the early twentieth century.

We are unable to find the original owner of this structure.

Researcher: Michael E. Christensen

Site No. 510

Date: Sept. 11, 1978

STRUCTURE/SITE INFORMATION FORM

Street address: 335 West 100 South

Plat A Bl. 6 Lot

Name of Structure:

T. R. S.

Present Owner: Eliza & Marg. Knowles

UTM:

Owner address: Same

Tax #: 06-012-0005

Construction Date: 1900

Demolition Date:

Original Use:

Present Use:

Occupants:

- Single-Family
- Multi-Family
- Public
- Commercial

- Park
- Industrial
- Agricultural

- Vacant
- Religious
- Other

Building Condition:

Integrity:

- Excellent
- Good
- Deteriorated
- Site
- Ruins

- Unaltered
- Minor Alterations
- Major Alterations

Photography:

Date of Slides Views: Front Side Rear Other

Date of Photographs Views: Front Side Rear Other

Preliminary Evaluation:

Final Register Status:

- Significant
- Contributory
- Not Contributory
- Intrusion

- National Landmark
- National Register
- State Register
- District
- Multi-Resource
- Thematic

Research Sources:

- Abstract of Title
- Plat Records
- Plat Map
- Tax Card & Photo
- Building Permit
- Sewer Permit
- Sanborn Maps

- City Directories
- Biographical Encyclopedias
- Obituary Index
- County & City Histories
- Personal Interviews
- Newspapers
- Utah Historical Society

- LDS Church Archives
- LDS Genealogical Society
- U of U Library
- BYU Library
- USU Library
- SLC Library
- Other

Bibliographical References:

A:Area of Significance

E:Land Use

F:Register Status

Architect/Builder:

Building Type/Style:

Building Materials:

Description of physical appearance & significant architectural features:
include additions, alterations, ancillary structures, and landscaping if applicable

This is a Victorian Style home, but the facade has now been covered with stucco.

Statement of Historical Significance:

- | | | | |
|--|---|--|---|
| <input type="checkbox"/> Aboriginal Americans | <input type="checkbox"/> Communication | <input type="checkbox"/> Military | <input type="checkbox"/> Religion |
| <input type="checkbox"/> Agriculture | <input type="checkbox"/> Conservation | <input type="checkbox"/> Mining | <input type="checkbox"/> Science |
| <input checked="" type="checkbox"/> Architecture | <input type="checkbox"/> Education | <input type="checkbox"/> Minority Groups | <input type="checkbox"/> Socio-Humanitarian |
| <input type="checkbox"/> The Arts | <input type="checkbox"/> Exploration/Settlement | <input type="checkbox"/> Political | <input type="checkbox"/> Transportation |
| <input type="checkbox"/> Commerce | <input type="checkbox"/> Industry | <input type="checkbox"/> Recreation | |

The home's style and age make it a significant contribution to the district.
We are unable to find the original owner of this structure.

Researcher: Michael E. Christensen

Site No. 511

Date: Sept. 12, 1978

STRUCTURE/SITE INFORMATION FORM

Street address: 347 West 100 South

Plat A Bl. 6 Lot

Name of Structure:

T. R. S.

Present Owner: Margaret Zobell

UTM:

Owner address: Same

Tax #: 06-012-0006

Construction Date:

Demolition Date:

Original Use:

Original Owner: George Harding

Present Use:

Occupants:

- Single-Family
- Multi-Family
- Public
- Commercial
- Park
- Industrial
- Agricultural
- Vacant
- Religious
- Other

Building Condition:

Integrity:

- Excellent
- Good
- Deteriorated
- Site
- Ruins

- Unaltered
- Minor Alterations
- Major Alterations

Photography:

Date of Slides
Views: Front Side Rear Other

Date of Photographs
Views: Front Side Rear Other

Preliminary Evaluation:

Final Register Status:

- Significant
- Contributory
- Not Contributory
- Intrusion

- National Landmark
- National Register
- State Register
- District
- Multi-Resource
- Thematic

Research Sources:

- Abstract of Title
- Plat Records
- Plat Map
- Tax Card & Photo
- Building Permit
- Sewer Permit
- Sanborn Maps
- City Directories
- Biographical Encyclopedias
- Obituary Index
- County & City Histories
- Personal Interviews
- Newspapers
- Utah Historical Society
- LDS Church Archives
- LDS Genealogical Society
- U of U Library
- BYU Library
- USU Library
- SLIC Library
- Other

Bibliographical References:

Area of Significance

E:Land Use

F:Register Status

Architect/Builder:

Building Type/Style:

Building Materials:

Description of physical appearance & significant architectural features:

Include additions, alterations, ancillary structures, and landscaping if applicable

This is a large one story bungalow constructed of brick.

Statement of Historical Significance:

- | | | | |
|--|---|--|---|
| <input type="checkbox"/> Aboriginal Americans | <input type="checkbox"/> Communication | <input type="checkbox"/> Military | <input type="checkbox"/> Religion |
| <input type="checkbox"/> Agriculture | <input type="checkbox"/> Conservation | <input type="checkbox"/> Mining | <input type="checkbox"/> Science |
| <input checked="" type="checkbox"/> Architecture | <input type="checkbox"/> Education | <input type="checkbox"/> Minority Groups | <input type="checkbox"/> Socio-Humanitarian |
| <input type="checkbox"/> The Arts | <input type="checkbox"/> Exploration/Settlement | <input type="checkbox"/> Political | <input type="checkbox"/> Transportation |
| <input type="checkbox"/> Commerce | <input type="checkbox"/> Industry | <input type="checkbox"/> Recreation | |

The original owner was the principal of Woodruff School.

Researcher: Michael E. Christensen

Site No. 512

Date: Sept. 12, 1978

STRUCTURE/SITE INFORMATION FORM

Street address: 293 West 100 South

Plat Bl. Lot

Name of Structure:

T. R. S.

Present Owner: Robert Jensen

UTM:

Owner address: Same

Tax #:

Construction Date: 1902

Demolition Date:

Original Use:

Original Owner: Thomas Irvine

Present Use:

Occupants:

- Single-Family
- Multi-Family
- Public
- Commercial

- Park
- Industrial
- Agricultural

- Vacant
- Religious
- Other

Building Condition:

Integrity:

- Excellent
- Good
- Deteriorated
- Site
- Ruins

- Unaltered
- Minor Alterations
- Major Alterations

Photography:

Date of Slides
Views: Front Side Rear Other

Date of Photographs
Views: Front Side Rear Other

Preliminary Evaluation:

Final Register Status:

- Significant
- Contributory
- Not Contributory
- Intrusion

- National Landmark
- National Register
- State Register
- District
- Multi-Resource
- Thematic

Research Sources:

- Abstract of Title
- Plat Records
- Plat Map
- Tax Card & Photo
- Building Permit
- Sewer Permit
- Sanborn Maps

- City Directories
- Biographical Encyclopedias
- Obituary Index
- County & City Histories
- Personal Interviews
- Newspapers
- Utah Historical Society

- LDS Church Archives
- LDS Genealogical Society
- U of U Library
- BYU Library
- USU Library
- SLIC Library
- Other

Bibliographical References:

Area of Significance

E:Land Use

F:Register Status

Architect/Builder:

Building Type/Style:

Building Materials:

Description of physical appearance & significant architectural features:

Include additions, alterations, ancillary structures, and landscaping if applicable

This is a well preserved Victorian home constructed of brick which is painted white. As is natural, a great variety in the plains and massings is prevalent, as is the bracketing at the corners. The windows are crowned with segmented brick. Prominent and large window dormors and gables create the second story.

Statement of Historical Significance:

- | | | | |
|--|---|--|---|
| <input type="checkbox"/> Aboriginal Americans | <input type="checkbox"/> Communication | <input type="checkbox"/> Military | <input type="checkbox"/> Religion |
| <input type="checkbox"/> Agriculture | <input type="checkbox"/> Conservation | <input type="checkbox"/> Mining | <input type="checkbox"/> Science |
| <input checked="" type="checkbox"/> Architecture | <input type="checkbox"/> Education | <input type="checkbox"/> Minority Groups | <input type="checkbox"/> Socio-Humanitarian |
| <input type="checkbox"/> The Arts | <input type="checkbox"/> Exploration/Settlement | <input type="checkbox"/> Political | <input type="checkbox"/> Transportation |
| <input type="checkbox"/> Commerce | <input type="checkbox"/> Industry | <input type="checkbox"/> Recreation | |

The home is one of the best Victorian homes in the district and is well preserved and thus of great significance. The original owner, Thomas Irvine came to Utah from England when he was but 11 years old. He was a prominent Cache Valley farmer.

Researcher: Michael E. Christensen

Site No. 513

Date: Sept. 12, 1978

STRUCTURE/SITE INFORMATION FORM

Street address: 84 South 300 West

Plat A Bl. 5 Lot

Name of Structure:

T. R. S.

Present Owner: Everett Harris

UTM:

Owner address: 36 South 3rd West

Tax #:06-032-0015

Construction Date: 1964

Demolition Date:

Original Use:

Original Owner:

Present Use:

Occupants:

- Single-Family
- Multi-Family
- Public
- Commercial

- Park
- Industrial
- Agricultural

- Vacant
- Religious
- Other

Building Condition:

Integrity:

- Excellent
- Good
- Deteriorated
- Site
- Ruins

- Unaltered
- Minor Alterations
- Major Alterations

Photography:

Date of Slides
Views: Front Side Rear Other

Date of Photographs
Views: Front Side Rear Other

Preliminary Evaluation:

Final Register Status:

- Significant
- Contributory
- Not Contributory
- Intrusion

- National Landmark
- National Register
- State Register
- District
- Multi-Resource
- Thematic

Research Sources:

- Abstract of Title
- Plat Records
- Plat Map
- Tax Card & Photo
- Building Permit
- Sewer Permit
- Sanborn Maps
- City Directories
- Biographical Encyclopedias
- Chimney Index
- County & City Histories
- Personal Interviews
- Newspapers
- Utah Historical Society

- LDS Church Archives
- LDS Genealogical Society
- U of U Library
- BYU Library
- USU Library
- SLC Library
- Other

Bibliographical References:

A:Area of Significance

E:Land Use

F:Register Status

Architect/Builder:

Building Type/Style:

Building Materials:

Description of physical appearance & significant architectural features:

Include additions, alterations, ancillary structures, and landscaping if applicable

Statement of Historical Significance:

Aboriginal Americans
 Agriculture
 Architecture
 The Arts
 Commerce

Communication
 Conservation
 Education
 Exploration/Settlement
 Industry

Military
 Mining
 Minority Groups
 Political
 Recreation

Religion
 Science
 Socio-Humanitarian
 Transportation

Researcher: Michael E. Christensen

Site No. 514

Date: Sept. 12, 1978

STRUCTURE/SITE INFORMATION FORM

Street address: 70 South 300 West

Plat A Bl. 5 Lot

Name of Structure:

T. R. S.

Present Owner: Verna Baugh

UTM:

Owner address: Same

Tax #: 06-032-0011

Construction Date: 1936

Demolition Date:

Original Use:

Original Owner: Lawrence K. Baugh

Present Use:

Occupants:

- Single-Family
- Multi-Family
- Public
- Commercial

- Park
- Industrial
- Agricultural

- Vacant
- Religious
- Other

Building Condition:

Integrity:

- Excellent
- Good
- Decimated
- Site
- Ruins

- Unaltered
- Minor Alterations
- Major Alterations

Photography:

Date of Slides Views: Front Side Rear Other

Date of Photographs Views: Front Side Rear Other

Preliminary Evaluation:

Final Register Status:

- Significant
- Contributory
- Not Contributory
- Intrusion

- National Landmark
- National Register
- State Register
- District
- Multi-Resource
- Thematic


Research Sources:

- Abstract of Title
- Plat Records
- Plat Map
- Tax Card & Photo
- Building Permit
- Sewer Permit
- Sanborn Maps
- City Directories
- Biographical Encyclopedias
- Obituary Index
- County & City Histories
- Personal Interviews
- Newspapers
- Utah Historical Society

- LDS Church Archives
- LDS Genealogical Society
- U of U Library
- BYU Library
- USU Library
- SLC Library
- Other

Bibliographical References:

Cache County Assessor's Office



Architect/Builder:

Building Type/Style:

Building Materials:

Description of physical appearance & significant architectural features:

Include additions, alterations, ancillary structures, and landscaping if applicable

This is a medium sized home in the English cottage style. It is constructed of brick.

Statement of Historical Significance:

- | | | | |
|--|---|--|---|
| <input type="checkbox"/> Aboriginal Americans | <input type="checkbox"/> Communication | <input type="checkbox"/> Military | <input type="checkbox"/> Religion |
| <input type="checkbox"/> Agriculture | <input type="checkbox"/> Conservation | <input type="checkbox"/> Mining | <input type="checkbox"/> Science |
| <input checked="" type="checkbox"/> Architecture | <input type="checkbox"/> Education | <input type="checkbox"/> Minority Groups | <input type="checkbox"/> Socio-Humanitarian |
| <input type="checkbox"/> The Arts | <input type="checkbox"/> Exploration/Settlement | <input type="checkbox"/> Political | <input type="checkbox"/> Transportation |
| <input type="checkbox"/> Commerce | <input type="checkbox"/> Industry | <input type="checkbox"/> Recreation | |

This is a good example of the latest styles within the districts. The original owner, Lawrence K. Baugh, worked for the Union Pacific Railroad and was a World War I veteran. Mr. Baugh was also active in the church and Elks Club.

Researcher: Michael E. Christensen

Site No. 515

Date: Sept. 12, 1978

STRUCTURE/SITE INFORMATION FORM

Street address: 60 South 300 West

Plat Bl. Lot

Name of Structure:

T. R. S.

Present Owner: Mae Lofthouse

UTM:

Owner address: 131 Crockett Avenue

Tax #:

Construction Date: 1914

Demolition Date:

Original Use:

Original Owner:

Present Use:

Occupants:

- Single-Family
- Multi-Family
- Public
- Commercial

- Park
- Industrial
- Agricultural

- Vacant
- Religious
- Other

Building Condition:

Integrity:

- Excellent
- Good
- Deteriorated

- Site
- Ruins

- Unaltered
- Minor Alterations
- Major Alterations

Photography:

Date of Slides
Views: Front Side Rear Other

Date of Photographs
Views: Front Side Rear Other

Preliminary Evaluation:

Final Register Status:

- Significant
- Contributory
- Not Contributory
- Intrusion

- National Landmark
- National Register
- State Register
- District
- Multi-Resource
- Thematic

Research Sources:

- Abstract of Title
- Plat Records
- Plat Map
- Tax Card & Photo
- Building Permit
- Sewer Permit
- Sanborn Maps
- City Directories
- Biographical Encyclopedias
- Obituary Index
- County & City Histories
- Personal Interviews
- Newspapers
- Utah Historical Society

- LDS Church Archives
- LDS Genealogical Society
- U of U Library
- BYU Library
- CSU Library
- SLIC Library
- Other

Bibliographical References:

Field Use

Register Status

A:Area of Significance

Architect/Builder:

Building Type/Style:

Building Materials:

Description of physical appearance & significant architectural features:

Include additions, alterations, ancillary structures, and landscaping if applicable

This is a one and a half story bungalow style home constructed of brick.

Statement of Historical Significance:

- | | | | |
|--|---|--|---|
| <input type="checkbox"/> Aboriginal Americans | <input type="checkbox"/> Communication | <input type="checkbox"/> Military | <input type="checkbox"/> Religion |
| <input type="checkbox"/> Agriculture | <input type="checkbox"/> Conservation | <input type="checkbox"/> Mining | <input type="checkbox"/> Science |
| <input checked="" type="checkbox"/> Architecture | <input type="checkbox"/> Education | <input type="checkbox"/> Minority Groups | <input type="checkbox"/> Socio-Humanitarian |
| <input type="checkbox"/> The Arts | <input type="checkbox"/> Exploration/Settlement | <input type="checkbox"/> Political | <input type="checkbox"/> Transportation |
| <input type="checkbox"/> Commerce | <input type="checkbox"/> Industry | <input type="checkbox"/> Recreation | |

The home exemplifies the later styles in the district.

We are unable to find the original owner of this structure.

Researcher: Michael E. Christensen

Site No. 516

Date: Sept. 12, 1978

STRUCTURE/SITE INFORMATION FORM

Street address: 54 South 300 West

Plat Bl. Lot

Name of Structure:

T. R. S.

Present Owner: David Bunnell

UTM:

Owner address: Same

Tax #:

Construction Date: 1929

Demolition Date:

Original Use:

Original Owner: J.C. Hickman

Present Use:

Occupants:

- Single-Family
- Multi-Family
- Public
- Commercial

- Park
- Industrial
- Agricultural

- Vacant
- Religious
- Other

Building Condition:

Integrity:

- Excellent
- Good
- Deteriorated
- Site
- Ruins

- Unaltered
- Minor Alterations
- Major Alterations

Photography:

Date of Slides
Views: Front ___ Side ___ Rear ___ Other ___

Date of Photographs
Views: Front ___ Side ___ Rear ___ Other ___

Preliminary Evaluation:

Final Register Status:

- Significant
- Contributory
- Not Contributory
- Intrusion

- National Landmark
- National Register
- State Register
- District
- Multi-Resource
- Thematic

Research Sources:

- Abstract of Title
- Plat Records
- Plat Map
- Tax Card & Photo
- Building Permit
- Sewer Permit
- Sanborn Maps

- City Directories
- Biographical Encyclopedias
- Obituary Index
- County & City Histories
- Personal Interviews
- Newspapers
- Utah Historical Society

- LDS Church Archives
- LDS Genealogical Society
- U of U Library
- BYU Library
- USU Library
- SLC Library
- Other

Bibliographical References:

A:Area of Significance

E:Land Use

F:Register Status

Architect/Builder:

Building Type/Style:

Building Materials:

Description of physical appearance & significant architectural features:

Include additions, alterations, ancillary structures, and landscaping if applicable

This is a one story brick English cottage.

Statement of Historical Significance:

Aboriginal Americans
 Agriculture
 Architecture
 The Arts
 Commerce

Communication
 Conservation
 Education
 Exploration/Settlement
 Industry

Military
 Mining
 Minority Groups
 Political
 Recreation

Religion
 Science
 Socio-Humanitarian
 Transportation

As an example of the later period of architecture in the district this is a good and significant structure.

Researcher: Michael E. Christensen

Site No. 517

Date: Sept. 12, 1978

STRUCTURE/SITE INFORMATION FORM

Street address: 44 South 300 West

Plat Bl. Lot

Name of Structure:

T. R. S.

Present Owner: Devere McAllister

UTM:

Owner address: Same

Tax #:

Construction Date: 1922

Demolition Date:

Original Use:

Original Owner: George A. Lindquist

Present Use:

Occupants:

- Single-Family
- Multi-Family
- Public
- Commercial

- Park
- Industrial
- Agricultural

- Vacant
- Religious
- Other

Building Condition:

Integrity:

- Excellent
- Good
- Deteriorated

- Site
- Ruins

- Unaltered
- Minor Alterations
- Major Alterations

Photography:

Date of Slides
Views: Front Side Rear Other

Date of Photographs
Views: Front Side Rear Other

Preliminary Evaluation:

Final Register Status:

- Significant
- Contributory
- Not Contributory
- Intrusion

- National Landmark
- District
- National Register
- Multi-Resource
- State Register
- Thematic

Research Sources:

- Abstract of Title
- Plat Records
- Plat Map
- Tax Card & Photo
- Building Permit
- Sewer Permit
- Sanborn Maps
- City Directories
- Biographical Encyclopedias
- Obituary Index
- County & City Histories
- Personal Interviews
- Newspapers
- Utah Historical Society

- LDS Church Archives
- LDS Genealogical Society
- U of U Library
- BYU Library
- USU Library
- SLIC Library
- Other

Bibliographical References:



A:Area of Significance

R:Land Use

F:Final Register Status

Architect/Builder:

Building Type/Style:

Building Materials:

Description of physical appearance & significant architectural features:

Include additions, alterations, ancillary structures, and landscaping if applicable

The one story home (Prairie style) has a low pitched roof and broad overhanging eaves. The front porch which covers the full length of the front facade is the front highlight. Large square brick columns support the roof over the porch. The windows are also characteristic of the Prairie style.

Statement of Historical Significance:

- | | | | |
|--|---|--|---|
| <input type="checkbox"/> Aboriginal Americans | <input type="checkbox"/> Communication | <input type="checkbox"/> Military | <input type="checkbox"/> Religion |
| <input type="checkbox"/> Agriculture | <input type="checkbox"/> Conservation | <input type="checkbox"/> Mining | <input type="checkbox"/> Science |
| <input checked="" type="checkbox"/> Architecture | <input type="checkbox"/> Education | <input type="checkbox"/> Minority Groups | <input type="checkbox"/> Socio-Humanitarian |
| <input type="checkbox"/> The Arts | <input type="checkbox"/> Exploration/Settlement | <input type="checkbox"/> Political | <input type="checkbox"/> Transportation |
| <input type="checkbox"/> Commerce | <input type="checkbox"/> Industry | <input type="checkbox"/> Recreation | |

A good example of this famous Frank Lloyd Wright Style. The original owner, George A. Lindquist was a local mortician and civic worker. He served on an LDS mission to Swedon and was active in the Cache Valley Kiwanis Club.

Researcher: Michael E. Christensen

Site No. 518

Date: July 10, 1978

STRUCTURE/SITE INFORMATION FORM

Street address: 36 South 3rd West

Plat Bl. Lot5

Name of Structure:

T. R. S.

Present Owner: Everett and Marg Harris

UTM:

Owner address: Same

Tax #: 06-032-0015

Construction Date: 1919*

Demolition Date:

Original Use: Residential

Present Use:

Occupants:

- Single-Family
- Multi-Family
- Public
- Commercial
- Park
- Industrial
- Agricultural
- Vacant
- Religious
- Other

Building Condition:

Integrity:

- Excellent
- Good
- Deteriorated
- Site
- Ruins
- Unaltered
- Minor Alterations
- Major Alterations

Photography:

Date of Slides
Views: Front__ Side__ Rear__ Other__

Date of Photographs
Views: Front__ Side__ Rear__ Other__

Preliminary Evaluation:

Final Register Status:

- Significant
- Contributory
- Not Contributory *
- Intrusion
- National Landmark
- National Register
- State Register
- District
- Multi-Resource
- Thematic

Research Sources:

- Abstract of Title
- Plat Records
- Plat Map
- Tax Card & Photo
- Building Permit
- Sewer Permit
- Sanborn Maps
- City Directories
- Biographical Encyclopedias
- Obituary Index
- County & City Histories
- Personal Interviews
- Newspapers
- Utah Historical Society
- LDS Church Archives
- LDS Genealogical Society
- U of U Library
- BYU Library
- USU Library
- SLC Library
- Other

Bibliographical References:

*There have been considerable changes to this house, and it is no longer historically significant.

Architect/Builder:

Building Type/Style:

Building Materials:

Description of physical appearance & significant architectural features:

Include additions, alterations, ancillary structures, and landscaping if applicable

Statement of Historical Significance:

Aboriginal Americans
 Agriculture
 Architecture
 The Arts
 Commerce

Communication
 Conservation
 Education
 Exploration/Settlement
 Industry

Military
 Mining
 Minority Groups
 Political
 Recreation

Religion
 Science
 Socio-Humanitarian
 Transportation

Researcher: Michael E. Christensen

Site No. 519

Date: Sept. 12, 1978

STRUCTURE/SITE INFORMATION FORM

Street address: 290 West Center

Plat Bl. Lot

Name of Structure:

T. R. S.

Present Owner: Ray Somers

UTM:

Owner address: Same

Tax #:

Construction Date: 1905

Demolition Date:

Original Use: Single Family Home

Original Owner: Ellen Ricks Nibley

Present Use:

Occupants: Family

- Single-Family
- Multi-Family
- Public
- Commercial

- Park
- Industrial
- Agricultural

- Vacant
- Religious
- Other

Building Condition:

Integrity:

- Excellent
- Good
- Deteriorated
- Site
- Ruins

- Unaltered
- Minor Alterations
- Major Alterations

Photography:

Date of Slides Views: Front Side Rear Other

Date of Photographs Views: Front Side Rear Other

Preliminary Evaluation:

Final Register Status:

- Significant
- Contributory
- Not Contributory
- Intrusion

- National Landmark
- National Register
- State Register
- District
- Multi-Resource
- Thematic

Research Sources:

- Abstract of Title
- Plat Records
- Plat Map
- Tax Card & Photo
- Building Permit
- Sewer Permit
- Sanborn Maps
- City Directories
- Biographical Encyclopedias
- Obituary Index
- County & City Histories
- Personal Interviews
- Newspapers
- Utah Historical Society
- LDS Church Archives
- LDS Genealogical Society
- U of U Library
- BYU Library
- LSU Library
- SLC Library
- Other

Bibliographical References:

Cache County, Utah, Recorder's Office

The Making of a Leader: A Bibliography of Charles W. Nibley to 1890, Michael E. Christensen, Doctoral Dissertation, University of Utah (Summer of 1978).

A:Area of Significance

E:Land Use

F:Register Status

Architect/Builder:

Building Type/Style:

Building Materials:

Description of physical appearance & significant architectural features:

Include additions, alterations, ancillary structures, and landscaping if applicable

This is a large two and one-half story home whose quintessential theme is the weight and massiveness of the entire rectilinear plane. This is exemplified by the portico which has three two-story unfluted columns on each side of the portico, which is in front of the main door. The roof in front of the veranda is supported by the unfluted columns, all of which have ionic capitals. This Greek influence extends to the entablature which is also of the Greek simplicity. The structure's omnipotence is further emphasized by the raised yard on which the house sits. It is approximately two feet higher than the sidewalk and is enframed by a rock wall on the north and west sides of the house. The rock wall is itself surrounded by a formal evergreen hedge and flower arrangement that gives the house greater dignity and prestige.

The second story of the house also has a veranda and is encircled by a classic balustrade of weight and simplicity. The roof is of a pyramidal shape but is protruded by four gabled dormers on each side of the house. Over the door of the veranda is the fan window typical of the Adams and Jeffersonian styles which is the crowning feature of the entire front facade.

The alterations to the house since construction are: (1) The addition of a three car garage in the southwest part of the lot connected to the house; (2) A five foot extension of the main floor on the west side; (3) The painting of the entire house white from the original, natural color of the brick which was made locally. These alterations have been made by the present owner and for the functional-contemporary use of the home and are sympathetic to the character of the building.

Statement of Historical Significance:

- | | | | |
|--|---|--|--|
| <input type="checkbox"/> Aboriginal Americans | <input type="checkbox"/> Communication | <input type="checkbox"/> Military | <input checked="" type="checkbox"/> Religion |
| <input type="checkbox"/> Agriculture | <input type="checkbox"/> Conservation | <input type="checkbox"/> Mining | <input type="checkbox"/> Science |
| <input checked="" type="checkbox"/> Architecture | <input type="checkbox"/> Education | <input type="checkbox"/> Minority Groups | <input checked="" type="checkbox"/> Socio-Humanitarian |
| <input type="checkbox"/> The Arts | <input type="checkbox"/> Exploration/Settlement | <input type="checkbox"/> Political | <input type="checkbox"/> Transportation |
| <input type="checkbox"/> Commerce | <input type="checkbox"/> Industry | <input type="checkbox"/> Recreation | |

The Ellen Ricks Nibley home is significant because of the original owners and for its architectural beauty. The home was constructed in 1905 for Ellen who was the wife of Charles W. Nibley. Nibley was an immigrant to the United States from Scotland and like most of the newcomers was poor. But Nibley was very ambitious and with the freedom of the American West, he quickly climbed to a financial, political and religious stature obtained by only a few. At its peak, the estate was estimated to be in the millions. In the ecclesiastical realm, he became the Presiding Bishop of the church to which he belonged for almost two decades. For the last six years of his life, he was the second counselor to the church's president.

But there is another factor surrounding Nibley and this home that makes it important. Up until 1890, the Mormon church taught and practiced the doctrine of plural marriage; and Charles Nibley accepted the teaching, having three wives and fathering twenty-four children. Those three families lived in Logan Utah, until 1889 when Charles and his first wife and family moved to Oregon to supervise his lumber industry. The other two families remained in Logan with frequent visits from Charles.

This home is located directly across the street diagonally from the home in which the third family of Charles lived. The close proximity of the homes shows that his children, though by different wives, were to have close ties and associations; and that to Nibley, the patriarch, they were not two or three families, but one.

Researcher: Michael E. Christensen

Site No.

520

Date: Sept. 12, 1978

STRUCTURE/SITE INFORMATION FORM

Street address: 280 West Center.

Plat Bl. Lot

Name of Structure:

T. R. S.

Present Owner: Gordon E. Porter

UTM:

Owner address: 1360 Sumac Drive

Tax #:

Construction Date: 1896

Demolition Date:

Original Use: Home

Original Owner: Cyrus J. Jones

Present Use:

Occupants: Family

- Single-Family
- Multi-Family
- Public
- Commercial

- Park
- Industrial
- Agricultural

- Vacant
- Religious
- Other

Building Condition:

Integrity:

- Excellent
- Good
- Deteriorated

- Site
- Ruins

- Unaltered
- Minor Alterations
- Major Alterations

Photography:

Date of Slides
Views: Front Side Rear Other

Date of Photographs
Views: Front Side Rear Other

Preliminary Evaluation:

Final Register Status:

- Significant
- Contributory
- Not Contributory
- Intrusion

- National Landmark
- National Register
- State Register
- District
- Multi-Resource
- Thematic


Research Sources:

- Abstract of Title
- Plat Records
- Plat Map
- Tax Card & Photo
- Building Permit
- Sewer Permit
- Sanborn Maps

- City Directories
- Biographical Encyclopedias
- Obituary Index
- County & City Histories
- Personal Interviews
- Newspapers
- Utah Historical Society

- LDS Church Archives
- LDS Genealogical Society
- U of U Library
- BYU Library
- CSU Library
- SIC Library
- Other

Bibliographical References:



Architect/Builder:

Building Type/Style:

Building Materials:

Description of physical appearance & significant architectural features:

Include additions, alterations, ancillary structures, and landscaping if applicable

This is a small and relatively simple wood frame house with Victorian elaborations such as bracketing, cornice detailing, a classic Eastlake door. The home is one of the old homes built on a stone foundation.

Statement of Historical Significance:

- | | | | |
|--|---|--|---|
| <input type="checkbox"/> Aboriginal Americans | <input type="checkbox"/> Communication | <input type="checkbox"/> Military | <input type="checkbox"/> Religion |
| <input type="checkbox"/> Agriculture | <input type="checkbox"/> Conservation | <input type="checkbox"/> Mining | <input type="checkbox"/> Science |
| <input checked="" type="checkbox"/> Architecture | <input type="checkbox"/> Education | <input type="checkbox"/> Minority Groups | <input type="checkbox"/> Socio-Humanitarian |
| <input type="checkbox"/> The Arts | <input type="checkbox"/> Exploration/Settlement | <input type="checkbox"/> Political | <input type="checkbox"/> Transportation |
| <input type="checkbox"/> Commerce | <input type="checkbox"/> Industry | <input type="checkbox"/> Recreation | |

This home is an excellent example of a contribution to the district because of its age, integrity and architecture.

Researcher: Michael E. Christensen

Site No. 521

Date: July 11, 1978

STRUCTURE/SITE INFORMATION FORM

Street address: 264 West Center

Plat Bl. Lot

Name of Structure:

T. R. S.

Present Owner: J. Shirley and Marie Clark

UTM:

Owner address: Same

Tax #: 06-032-0019

Construction Date: circa 1885

Demolition Date:

Original Use: Residential Original Owner: James T. Hammond

Present Use:

Occupants:

- Single-Family
- Multi-Family
- Public
- Commercial
- Park
- Industrial
- Agricultural
- Vacant
- Religious
- Other

Building Condition:

Integrity:

- Excellent
- Good
- Deteriorated
- Site
- Ruins
- Unaltered
- Minor Alterations
- Major Alterations

Photography:

Date of Slides
Views: Front Side Rear Other

Date of Photographs
Views: Front Side Rear Other

Preliminary Evaluation:

Final Register Status:

- Significant
- Contributory
- Not Contributory
- Intrusion
- National Landmark
- National Register
- State Register
- District
- Multi-Resource
- Thematic

Research Sources:

- Abstract of Title
- Plat Records
- Plat Map
- Tax Card & Photo
- Building Permit
- Sewer Permit
- Sanborn Maps
- City Directories
- Biographical Encyclopedias
- Obituary Index
- County & City Histories
- Personal Interviews
- Newspapers
- Utah Historical Society
- LDS Church Archives
- LDS Genealogical Society
- U of U Library
- BYU Library
- USU Library
- SLC Library
- Other

Bibliographical References:

A:Area of Significance

E:Land Use

F:Register Status

Architect/Builder:

Building Type/Style:

Building Materials:

Description of physical appearance & significant architectural features:

Include additions, alterations, ancillary structures, and landscaping if applicable

This one and one-half story frame Victorian home sits on a stone foundation and has Eastlake columns and bracketing detailing and supporting the porch.

Statement of Historical Significance:

- | | | | |
|--|---|--|---|
| <input type="checkbox"/> Aboriginal Americans | <input type="checkbox"/> Communication | <input type="checkbox"/> Military | <input type="checkbox"/> Religion |
| <input type="checkbox"/> Agriculture | <input type="checkbox"/> Conservation | <input type="checkbox"/> Mining | <input type="checkbox"/> Science |
| <input checked="" type="checkbox"/> Architecture | <input type="checkbox"/> Education | <input type="checkbox"/> Minority Groups | <input type="checkbox"/> Socio-Humanitarian |
| <input type="checkbox"/> The Arts | <input type="checkbox"/> Exploration/Settlement | <input type="checkbox"/> Political | <input type="checkbox"/> Transportation |
| <input type="checkbox"/> Commerce | <input type="checkbox"/> Industry | <input type="checkbox"/> Recreation | |

The age and style, as well as owners, make this a significant contribution. James T. Hammond, the original owner, in 1888 and 1889 was the county attorney. Late in the nineteenth century, the property was purchased by William Thain who was an accountant for ZCMI and in 1904 was the secretary for the Board of Education.

Researcher: Michael E. Christensen

Site No. 522

Date: Sept. 12, 1978

STRUCTURE/SITE INFORMATION FORM

Street address: 250 West Center

Plat Bl. Lot

Name of Structure:

T. R. S.

Present Owner: S. Eugene Needham

UTM:

Owner address: Same

Tax #:

Construction Date: 1907

Demolition Date:

Original Use: Home

Original Owner: David Eccles

Present Use:

Occupants: Family

- Single-Family
- Multi-Family
- Public
- Commercial

- Park
- Industrial
- Agricultural

- Vacant
- Religious
- Other

Building Condition:

Integrity:

- Excellent
- Good
- Deteriorated
- Site
- Ruins

- Unaltered
- Minor Alterations
- Major Alterations

Photography:

Date of Slides
Views: Front Side Rear Other

Date of Photographs
Views: Front Side Rear Other

Preliminary Evaluation:

Final Register Status:

- Significant
- Contributory
- Not Contributory
- Intrusion

- National Landmark
- National Register
- State Register
- District
- Multi-Resource
- Thematic

Research Sources:

- Abstract of Title
- Plat Records
- Plat Map
- Tax Card & Photo
- Building Permit
- Sewer Permit
- Sanborn Maps
- City Directories
- Biographical Encyclopedias
- Obituary Index
- County & City Histories
- Personal Interviews
- Newspapers
- Utah Historical Society

- LDS Church Archives
- LDS Genealogical Society
- U of U Library
- BYU Library
- CSU Library
- SLIC Library
- Other

Bibliographical References:

Arrington, Leonard J., David Eccles (Logan, Utah, USU Press, 1975)

Area of Significance

File and Use

Final Register Status

Architect/Builder:

Building Type/Style:

Building Materials:

Description of physical appearance & significant architectural features:

Include additions, alterations, ancillary structures, and landscaping if applicable

Built in 1907, the three story David Eccles mansion contains twenty-four rooms, 11,000 square feet of floor area and is considered to be the largest home in Cache Valley. The home is eclectic in style, asymmetrical in plan, and may be described as late-Victorian in general character. It first served as a residence for the second wife of David Eccles, Ellen Stoddard.

The Eccles mansion is built of brick with white stone trim and a cut coarsed stone foundation. The front facade is accentuated by two round towers or turrets at each of the front corners. Several dormers with fancy classical facades punctuate the massive hip roof. A Neo-classical Revival porch wraps around two sides of the frame of the home. Within the triangular porch pediment is a foliated inscription with the letters, "D.E." for David Eccles. The sprawling plan is basically rectangular but includes two wings and two prominent bay windows which give variety to the basic form.

Most detailing is Neo-classical Revival and includes ionic columns and a classical porch entablature and pediment, quoins about the door and window bays, brackets and dentil under the cornice, classical facades and pilasters in the dormers. The towers are shingled on the upper portions and have shaped cupolas or roofs, and generally reflect Queen Anne or perhaps Chateausque origins. There are nineteen glass windows in the building.

The interior of the home is equally rich in its decor. The floors are hardwood and the oak and birch trim is finished in its natural color, being finished with only varnish and oil. The fireplaces, moldings, stairways and interior cornices exhibit excellent craftsmanship. (Taken from the National R.E.)

Statement of Historical Significance:

- | | | | |
|--|---|--|---|
| <input type="checkbox"/> Aboriginal Americans | <input type="checkbox"/> Communication | <input type="checkbox"/> Military | <input type="checkbox"/> Religion |
| <input type="checkbox"/> Agriculture | <input type="checkbox"/> Conservation | <input type="checkbox"/> Mining | <input type="checkbox"/> Science |
| <input checked="" type="checkbox"/> Architecture | <input type="checkbox"/> Education | <input type="checkbox"/> Minority Groups | <input type="checkbox"/> Socio-Humanitarian |
| <input type="checkbox"/> The Arts | <input type="checkbox"/> Exploration/Settlement | <input type="checkbox"/> Political | <input type="checkbox"/> Transportation |
| <input checked="" type="checkbox"/> Commerce | <input checked="" type="checkbox"/> Industry | <input type="checkbox"/> Recreation | |

This home is already on the National Register and is significant for several reasons. The nomination form for the register concludes this about the home. "The David Eccles home represents the several important themes in Utah and American History. As a poor immigrant from Scotland, the home symbolizes the successful business career of David Eccles and the important contributions he made to the economic development of the land in the West. As the home of David Eccles' second family, it is a unique part of the Mormon polygamy story. The home's construction coincided with the end of the polygamy controversy after David Eccles became convinced he would be able to maintain both families in Utah without any interference."

Architecturally, the David Eccles residence represents the finer achievements of architects and builders responsible for the construction of the many late-Victorian period homes in the West Center of Logan.

Researcher: Michael E. Christensen

Site No. 523

Date: Sept. 12, 1978

STRUCTURE/SITE INFORMATION FORM

Street address: 230 West Center .

Plata Bl. 5 Lot

Name of Structure:

T. R. S.

Present Owner: Wilda Jones/ Caroline Kuntz

UTM:

Owner address: Same

Tax #: 06-032-0021

Construction Date: 1907

Demolition Date:

Original Use:

Original Owner: Joseph Odell

Present Use:

Occupants:

- Single-Family
- Multi-Family
- Public
- Commercial

- Park
- Industrial
- Agricultural

- Vacant
- Religious
- Other

Building Condition:

Integrity:

- Excellent
- Good
- Deteriorated

- Site
- Ruins

- Unaltered
- Minor Alterations
- Major Alterations

Photography:

Date of Slides Views: Front Side Rear Other

Date of Photographs Views: Front Side Rear Other

Preliminary Evaluation:

Final Register Status:

- Significant
- Contributory
- Not Contributory
- Inclusion

- National Landmark
- National Register
- State Register
- District
- Multi-Resource
- Thematic

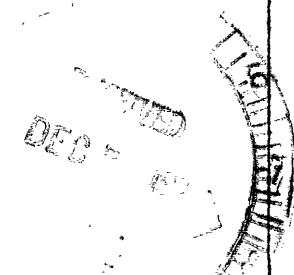
Research Sources:

- Abstract of Title
- Plat Records
- Plat Map
- Tax Card & Photo
- Building Permit
- Sewer Permit
- Sanborn Maps
- City Directories
- Biographical Encyclopedias
- Obituary Index
- County & City Histories
- Personal Interviews
- Newspapers
- Utah Historical Society

- LDS Church Archives
- LDS Genealogical Society
- U of U Library
- BYU Library
- USU Library
- SLC Library
- Other

Bibliographical References:

Cache County Assessor's Office



Area of Significance

Field Use

Register Status

Architect/Builder:

Building Type/Style:

Building Materials:

Description of physical appearance & significant architectural features:

Include additions, alterations, ancillary structures, and landscaping if applicable

This is a one and a half story brick Victorian style home.

Statement of Historical Significance:

- | | | | |
|--|---|--|---|
| <input type="checkbox"/> Aboriginal Americans | <input type="checkbox"/> Communication | <input type="checkbox"/> Military | <input type="checkbox"/> Religion |
| <input type="checkbox"/> Agriculture | <input type="checkbox"/> Conservation | <input type="checkbox"/> Mining | <input type="checkbox"/> Science |
| <input checked="" type="checkbox"/> Architecture | <input type="checkbox"/> Education | <input type="checkbox"/> Minority Groups | <input type="checkbox"/> Socio-Humanitarian |
| <input type="checkbox"/> The Arts | <input type="checkbox"/> Exploration/Settlement | <input type="checkbox"/> Political | <input type="checkbox"/> Transportation |
| <input type="checkbox"/> Commerce | <input type="checkbox"/> Industry | <input type="checkbox"/> Recreation | |

Another example of the variety in Victorian architecture. Joseph Odell, original owner, was the postmaster in 1907 and also had the "Odell Photo Studio" in his home.

Researcher: Michael E. Christensen

Site No. 524

Date: Sept. 12, 1978

STRUCTURE/SITE INFORMATION FORM

Street address: 220 West Center

Plat A Bl. 5 Lot 8

Name of Structure:

T. R. S.

Present Owner: Philip Cardon

UTM:

Owner address: Same

Tax #: 06-032-0022

Construction Date: 1921

Demolition Date:

Original Use:

Original Owner: Seth H. Blair

Present Use:

Occupants:

- Single-Family
- Multi-Family
- Public
- Commercial

- Park
- Industrial
- Agricultural

- Vacant
- Religious
- Other

Building Condition:

Integrity:

- Excellent
- Good
- Deteriorated
- Site
- Ruins

- Unaltered
- Minor Alterations
- Major Alterations

Photography:

Date of Slides
Views: Front Side Rear Other

Date of Photographs
Views: Front Side Rear Other

Preliminary Evaluation:

Final Register Status:

- Significant
- Contributory
- Not Contributory
- Intrusion

- National Landmark
- National Register
- State Register
- District
- Multi-Resource
- Thematic

Research Sources:

- Abstract of Title
- Plat Records
- Plat Map
- Tax Card & Photo
- Building Permit
- Sewer Permit
- Sanborn Maps
- City Directories
- Biographical Encyclopedias
- Obituary Index
- County & City Histories
- Personal Interviews
- Newspapers
- Utah Historical Society

- LDS Church Archives
- LDS Genealogical Society
- U of U Library
- BYU Library
- USU Library
- SLIC Library
- Other

Bibliographical References:

A:Area of Significance

E:Land Use

F:Register Status

Architect/Builder:

Building Type/Style:

Building Materials:

Description of physical appearance & significant architectural features:

Include additions, alterations, ancillary structures, and landscaping if applicable

This large, two story, Prairie style home is a classic example of the Frank Lloyd Wright architecture. The low-pitched roof has overhanging eaves. The windows also emphasize this horizontality, as does the chimney.

Statement of Historical Significance:

- | | | | |
|--|---|--|---|
| <input type="checkbox"/> Aboriginal Americans | <input type="checkbox"/> Communication | <input type="checkbox"/> Military | <input type="checkbox"/> Religion |
| <input type="checkbox"/> Agriculture | <input type="checkbox"/> Conservation | <input type="checkbox"/> Mining | <input type="checkbox"/> Science |
| <input checked="" type="checkbox"/> Architecture | <input type="checkbox"/> Education | <input type="checkbox"/> Minority Groups | <input type="checkbox"/> Socio-Humanitarian |
| <input type="checkbox"/> The Arts | <input type="checkbox"/> Exploration/Settlement | <input type="checkbox"/> Political | <input type="checkbox"/> Transportation |
| <input type="checkbox"/> Commerce | <input type="checkbox"/> Industry | <input type="checkbox"/> Recreation | |

The building is an excellent example of a Prairie home. Seth H. Blair was a "distributor of Dodge, Buick and Hupmobile" in 1920.

Researcher: Michael E. Christensen

Site No. 525

Date: Sept. 12, 1978

STRUCTURE/SITE INFORMATION FORM

Street address: 210 West Center

Plat A Bl. 5 Lot 8

Name of Structure:

T. R. S.

Present Owner: Virginia Rigby

UTM:

Owner address: Same

Tax #: 06-032-0024

Construction Date: 1921

Demolition Date:

Original Use:

Original Owner:

Present Use:

Occupants:

- | | | |
|---|---------------------------------------|------------------------------------|
| <input checked="" type="checkbox"/> Single-Family | <input type="checkbox"/> Park | <input type="checkbox"/> Vacant |
| <input type="checkbox"/> Multi-Family | <input type="checkbox"/> Industrial | <input type="checkbox"/> Religious |
| <input type="checkbox"/> Public | <input type="checkbox"/> Agricultural | <input type="checkbox"/> Other |
| <input type="checkbox"/> Commercial | | |

Building Condition:

Integrity:

- | | | |
|--|--------------------------------|---|
| <input type="checkbox"/> Excellent | <input type="checkbox"/> Site | <input checked="" type="checkbox"/> Unaltered |
| <input checked="" type="checkbox"/> Good | <input type="checkbox"/> Ruins | <input type="checkbox"/> Minor Alterations |
| <input type="checkbox"/> Deteriorated | | <input type="checkbox"/> Major Alterations |

Photography:

Date of Slides _____ Date of Photographs _____
 Views: Front ___ Side ___ Rear ___ Other ___

Preliminary Evaluation:


Final Register Status:

- | | | |
|--|--|--|
| <input type="checkbox"/> Significant | <input type="checkbox"/> National Landmark | <input checked="" type="checkbox"/> District |
| <input checked="" type="checkbox"/> Contributory | <input type="checkbox"/> National Register | <input type="checkbox"/> Multi-Resource |
| <input type="checkbox"/> Not Contributory | <input type="checkbox"/> State Register | <input type="checkbox"/> Thematic |
| <input type="checkbox"/> Intrusion | | |

Research Sources:

- | | | |
|---|---|---|
| <input checked="" type="checkbox"/> Abstract of Title | <input type="checkbox"/> City Directories | <input type="checkbox"/> LDS Church Archives |
| <input type="checkbox"/> Plat Records | <input type="checkbox"/> Biographical Encyclopedias | <input type="checkbox"/> LDS Genealogical Society |
| <input type="checkbox"/> Plat Map | <input type="checkbox"/> Obituary Index | <input type="checkbox"/> U of U Library |
| <input type="checkbox"/> Tax Card & Photo | <input type="checkbox"/> County & City Histories | <input type="checkbox"/> BYU Library |
| <input type="checkbox"/> Building Permit | <input type="checkbox"/> Personal Interviews | <input type="checkbox"/> CSU Library |
| <input type="checkbox"/> Sewer Permit | <input type="checkbox"/> Newspapers | <input type="checkbox"/> SLC Library |
| <input type="checkbox"/> Sanborn Maps | <input type="checkbox"/> Utah Historical Society | <input type="checkbox"/> Other |

Bibliographical References:



Architect/Builder:

Building Type/Style:

Building Materials:

Description of physical appearance & significant architectural features:

Include additions, alterations, ancillary structures, and landscaping if applicable

This is a simple, wood frame one story home with a gable dormer roof.
There is no real pattern or style that is nationally recognized.

Statement of Historical Significance:

- | | | | |
|--|---|--|---|
| <input type="checkbox"/> Aboriginal Americans | <input type="checkbox"/> Communication | <input type="checkbox"/> Military | <input type="checkbox"/> Religion |
| <input type="checkbox"/> Agriculture | <input type="checkbox"/> Conservation | <input type="checkbox"/> Mining | <input type="checkbox"/> Science |
| <input checked="" type="checkbox"/> Architecture | <input type="checkbox"/> Education | <input type="checkbox"/> Minority Groups | <input type="checkbox"/> Socio-Humanitarian |
| <input type="checkbox"/> The Arts | <input type="checkbox"/> Exploration/Settlement | <input type="checkbox"/> Political | <input type="checkbox"/> Transportation |
| <input type="checkbox"/> Commerce | <input type="checkbox"/> Industry | <input type="checkbox"/> Recreation | |

The home is significant because of its age.

We are unable to find the original owner of this structure.

Researcher: Michael E. Christensen Site No. 526
 Date: Sept. 12, 1978

STRUCTURE/SITE INFORMATION FORM

Street address: 25 South 200 West Plat Bl. Lot
 Name of Structure: T. R. S.
 Present Owner: William Wayman UTM:
 Owner address: 209 West Center Tax #:
 Construction Date: 1938 Demolition Date:

Original Use: Original Owner: Occupants:
 Present Use:
 Single-Family Park Vacant
 Multi-Family Industrial Religious
 Public Agricultural Other
 Commercial


Building Condition: Integrity:
 Excellent Site Unaltered
 Good Ruins Minor Alterations
 Deteriorated Major Alterations

Photography:
 Date of Slides Date of Photographs
 Views: Front Side Rear Other Views: Front Side Rear Other

Preliminary Evaluation: Final Register Status:
 Significant National Landmark District
 Contributory National Register Multi-Resource
 Not Contributory State Register Thematic
 Intrusion

Research Sources:
 Abstract of Title City Directories LDS Church Archives
 Plat Records Biographical Encyclopedias LDS Genealogical Society
 Plat Map Obituary Index U of U Library
 Tax Card & Photo County & City Histories BYU Library
 Building Permit Personal Interviews USU Library
 Sewer Permit Newspapers SLC Library
 Sanborn Maps Utah Historical Society Other

Bibliographical References:



A:Area of Significance

E:Land Use

F:Register Status

Architect/Builder:

Building Type/Style:

Building Materials:

Description of physical appearance & significant architectural features:

Include additions, alterations, ancillary structures, and landscaping if applicable

This is a quaint English style cottage with the typically highpitched roof and gable.

Statement of Historical Significance:

Aboriginal Americans
 Agriculture
 Architecture
 The Arts
 Commerce

Communication
 Conservation
 Education
 Exploration/Settlement
 Industry

Military
 Mining
 Minority Groups
 Political
 Recreation

Religion
 Science
 Socio-Humanitarian
 Transportation

A good example of the latest styles within the district.

We are unable to find the original owner of this structure.

Researcher: Michael E. Christensen

Site No. 527

Date: Sept. 12, 1978

STRUCTURE/SITE INFORMATION FORM

Street address: 35 South 200 West

Plat Bl. Lot

Name of Structure:

T. R. S.

Present Owner: Florence Reese

UTM:

Owner address: Same

Tax #:

Construction Date: 1931

Demolition Date:

Original Use:

Original Owner: John M. Richards
Occupants:

Present Use:

- Single-Family
- Multi-Family
- Public
- Commercial

- Park
- Industrial
- Agricultural

- Vacant
- Religious
- Other

Building Condition:

- Excellent
- Good
- Deteriorated
- Site
- Ruins

Integrity:

- Unaltered
- Minor Alterations
- Major Alterations

Photography:

Date of Slides
Views: Front Side Rear Other

Date of Photographs
Views: Front Side Rear Other

Preliminary Evaluation:

- Significant
- Contributory
- Not Contributory
- Intrusion

Final Register Status:


- National Landmark
- National Register
- State Register
- District
- Multi-Resource
- Thematic

Research Sources:

- Abstract of Title
- Plat Records
- Plat Map
- Tax Card & Photo
- Building Permit
- Sewer Permit
- Sanborn Maps
- City Directories
- Biographical Encyclopedias
- Obituary Index
- County & City Histories
- Personal Interviews
- Newspapers
- Utah Historical Society

- LDS Church Archives
- LDS Genealogical Society
- U of U Library
- BYU Library
- LSU Library
- SLIC Library
- Other

Bibliographical References:



Architect/Builder:

Building Type/Style:

Building Materials:

Description of physical appearance & significant architectural features:

Include additions, alterations, ancillary structures, and landscaping if applicable

This is a one story brick English cottage, with the highpitched roof and a sloping gable extending over the porch.

Statement of Historical Significance:

- | | | | |
|---|---|--|---|
| <input type="checkbox"/> Aboriginal Americans | <input type="checkbox"/> Communication | <input type="checkbox"/> Military | <input type="checkbox"/> Religion |
| <input type="checkbox"/> Agriculture | <input type="checkbox"/> Conservation | <input type="checkbox"/> Mining | <input type="checkbox"/> Science |
| <input type="checkbox"/> Architecture | <input type="checkbox"/> Education | <input type="checkbox"/> Minority Groups | <input type="checkbox"/> Socio-Humanitarian |
| <input type="checkbox"/> The Arts | <input type="checkbox"/> Exploration/Settlement | <input type="checkbox"/> Political | <input type="checkbox"/> Transportation |
| <input type="checkbox"/> Commerce | <input type="checkbox"/> Industry | <input type="checkbox"/> Recreation | |

The English style cottage is one of the later styles in the period.
The original owner, John M. Richards ran the Richards Funeral Home.

Researcher: Michael E. Christensen

Site No. 528

Date: Sept. 12, 1978

STRUCTURE/SITE INFORMATION FORM

Street address: 37 South 200 West

Plat Bl. Lot

Name of Structure:

T. R. S.

Present Owner: Wilhelm Pederson

UTM:

Owner address: Same

Tax #:

Construction Date 1937

Demolition Date:

Original Use:

Original Owner:

Present Use:

Occupants:

- Single-Family
- Multi-Family
- Public
- Commercial

- Park
- Industrial
- Agricultural

- Vacant
- Religious
- Other

Building Condition:

Integrity:

- Excellent
- Good
- Deteriorated

- Site
- Ruins

- Unaltered
- Minor Alterations
- Major Alterations

Photography:

Date of Slides Views: Front Side Rear Other

Date of Photographs Views: Front Side Rear Other

Preliminary Evaluation:

Final Register Status:

- Significant
- Contributory
- Not Contributory
- Intrusion

- National Landmark
- National Register
- State Register
- District
- Multi-Resource
- Thematic

Research Sources:

- Abstract of Title
- Plat Records
- Plat Map
- Tax Card & Photo
- Building Permit
- Sewer Permit
- Sanborn Maps

- City Directories
- Biographical Encyclopedias
- Obituary Index
- County & City Histories
- Personal Interviews
- Newspapers
- Utah Historical Society

- LDS Church Archives
- LDS Genealogical Society
- U of U Library
- BYU Library
- USU Library
- SLG Library
- Other

Bibliographical References:

A:Area of Significance

E:Land Use

F:Register Status

Architect/Builder:

Building Type/Style:

Building Materials:

Description of physical appearance & significant architectural features:

Include additions, alterations, ancillary structures, and landscaping if applicable

This is a one and a half story cottage with a high pitched roof.

Statement of Historical Significance:

Aboriginal Americans
 Agriculture
 Architecture
 The Arts
 Commerce

Communication
 Conservation
 Education
 Exploration/Settlement
 Industry

Military
 Mining
 Minority Groups
 Political
 Recreation

Religion
 Science
 Socio-Humanitarian
 Transportation

This is a typical example of the English style cottages.

We are unable to find the original owner of this structure.

Architect/Builder:

Building Type/Style:

Building Materials:

Description of physical appearance & significant architectural features:

Include additions, alterations, ancillary structures, and landscaping if applicable

This is a one and a half story home (brick bungaloid). The home is at low proportions with a low window dormor creating the second floor.

Statement of Historical Significance:

- | | | | |
|--|---|--|---|
| <input type="checkbox"/> Aboriginal Americans | <input type="checkbox"/> Communication | <input type="checkbox"/> Military | <input type="checkbox"/> Religion |
| <input type="checkbox"/> Agriculture | <input type="checkbox"/> Conservation | <input type="checkbox"/> Mining | <input type="checkbox"/> Science |
| <input checked="" type="checkbox"/> Architecture | <input type="checkbox"/> Education | <input type="checkbox"/> Minority Groups | <input type="checkbox"/> Socio-Humanitarian |
| <input type="checkbox"/> The Arts | <input type="checkbox"/> Exploration/Settlement | <input type="checkbox"/> Political | <input type="checkbox"/> Transportation |
| <input type="checkbox"/> Commerce | <input type="checkbox"/> Industry | <input type="checkbox"/> Recreation | |

This is a good example of the various possible styles in the bungaloid.

Researcher: Michael E. Christensen

Site No. 530

Date: Sept. 12, 1978

STRUCTURE/SITE INFORMATION FORM

Street address: 55 South 200 West

Plat Bl. Lot

Name of Structure:

T. R. S.

Present Owner: Edmund Gibbs

UTM:

Owner address: Same

Tax #:

Construction Date: 1917

Demolition Date:

Original Use:

Original Owner: Edmund R. Gibbs

Present Use:

Occupants:

- Single-Family
- Multi-Family
- Public
- Commercial
- Park
- Industrial
- Agricultural
- Vacant
- Religious
- Other

Building Condition:

Integrity:

- Excellent
- Good
- Deteriorated
- Site
- Ruins
- Unaltered
- Minor Alterations
- Major Alterations

Photography:

Date of Slides
Views: Front Side Rear Other

Date of Photographs
Views: Front Side Rear Other

Preliminary Evaluation:


Final Register Status:

- Significant
- Contributory
- Not Contributory
- Intrusion
- National Landmark
- National Register
- State Register
- District
- Multi-Resource
- Thematic

Research Sources:

- Abstract of Title
- Plat Records
- Plat Map
- Tax Card & Photo
- Building Permit
- Sewer Permit
- Sanborn Maps
- City Directories
- Biographical Encyclopedias
- Obituary Index
- County & City Histories
- Personal Interviews
- Newspapers
- Utah Historical Society
- LDS Church Archives
- LDS Genealogical Society
- U of U Library
- BYU Library
- USU Library
- SLG Library
- Other

Bibliographical References:



A:Area of Significance

E:Land Use

F:Register Status

Architect/Builder:

Building Type/Style:

Building Materials:

Description of physical appearance & significant architectural features:

Include additions, alterations, ancillary structures, and landscaping if applicable

This is a good example of the Western style Bungalow so popular in California during 1900-1920.

Statement of Historical Significance:

- | | | | |
|--|---|--|---|
| <input type="checkbox"/> Aboriginal Americans | <input type="checkbox"/> Communication | <input type="checkbox"/> Military | <input type="checkbox"/> Religion |
| <input type="checkbox"/> Agriculture | <input type="checkbox"/> Conservation | <input type="checkbox"/> Mining | <input type="checkbox"/> Science |
| <input checked="" type="checkbox"/> Architecture | <input type="checkbox"/> Education | <input type="checkbox"/> Minority Groups | <input type="checkbox"/> Socio-Humanitarian |
| <input type="checkbox"/> The Arts | <input type="checkbox"/> Exploration/Settlement | <input type="checkbox"/> Political | <input type="checkbox"/> Transportation |
| <input type="checkbox"/> Commerce | <input type="checkbox"/> Industry | <input type="checkbox"/> Recreation | |

The home is significant because of its classic Bungalow style. E. Rudolph Gibbs was listed as the resident of this home in 1920. During this time he was a Logan merchant. Later he homesteaded near Arimo, Idaho.

Researcher: Michael E. Christensen

Site No. 531

Date: Sept. 12, 1978

STRUCTURE/SITE INFORMATION FORM

Street address: 65 South 200 West

Plat Bl. Lot

Name of Structure:

T. R. S.

Present Owner: Max Rigby

UTM:

Owner address: Same

Tax #:

Construction Date: 1957

Demolition Date:

Original Use:

Original Owner:

Present Use:

Occupants:

- | | | |
|--|---------------------------------------|------------------------------------|
| <input type="checkbox"/> Single-Family | <input type="checkbox"/> Park | <input type="checkbox"/> Vacant |
| <input type="checkbox"/> Multi-Family | <input type="checkbox"/> Industrial | <input type="checkbox"/> Religious |
| <input type="checkbox"/> Public | <input type="checkbox"/> Agricultural | <input type="checkbox"/> Other |
| <input type="checkbox"/> Commercial | | |

Building Condition:

Integrity:

- | | | |
|---------------------------------------|--------------------------------|--|
| <input type="checkbox"/> Excellent | <input type="checkbox"/> Site | <input type="checkbox"/> Unaltered |
| <input type="checkbox"/> Good | <input type="checkbox"/> Ruins | <input type="checkbox"/> Minor Alterations |
| <input type="checkbox"/> Deteriorated | | <input type="checkbox"/> Major Alterations |

Photography:

Date of Slides _____ Date of Photographs _____
 Views: Front ___ Side ___ Rear ___ Other ___

Preliminary Evaluation:

Final Register Status:

- | | | |
|--|--|--|
| <input type="checkbox"/> Significant | <input type="checkbox"/> National Landmark | <input checked="" type="checkbox"/> District |
| <input type="checkbox"/> Contributory | <input type="checkbox"/> National Register | <input type="checkbox"/> Multi-Resource |
| <input checked="" type="checkbox"/> Not Contributory | <input type="checkbox"/> State Register | <input type="checkbox"/> Thematic |
| <input type="checkbox"/> Intrusion | | |

Research Sources:

- | | | |
|---|---|---|
| <input checked="" type="checkbox"/> Abstract of Title | <input type="checkbox"/> City Directories | <input type="checkbox"/> LDS Church Archives |
| <input type="checkbox"/> Plat Records | <input type="checkbox"/> Biographical Encyclopedias | <input type="checkbox"/> LDS Genealogical Society |
| <input type="checkbox"/> Plat Map | <input type="checkbox"/> Obituary Index | <input type="checkbox"/> U of U Library |
| <input type="checkbox"/> Tax Card & Photo | <input type="checkbox"/> County & City Histories | <input type="checkbox"/> BYU Library |
| <input type="checkbox"/> Building Permit | <input type="checkbox"/> Personal Interviews | <input type="checkbox"/> CSU Library |
| <input type="checkbox"/> Sewer Permit | <input type="checkbox"/> Newspapers | <input type="checkbox"/> SLC Library |
| <input type="checkbox"/> Sanborn Maps | <input type="checkbox"/> Utah Historical Society | <input type="checkbox"/> Other |

Bibliographical References:

A:Area of Significance

E:Land Use

F:Register Status

Architect/Builder:

Building Type/Style:

Building Materials:

Description of physical appearance & significant architectural features:

Include additions, alterations, ancillary structures, and landscaping if applicable

Statement of Historical Significance:

Aboriginal Americans

Agriculture

Architecture

The Arts

Commerce

Communication

Conservation

Education

Exploration/Settlement

Industry

Military

Mining

Minority Groups

Political

Recreation

Religion

Science

Socio-Humanitarian

Transportation

Researcher: Michael E. Christensen

Site No. 532

Date: Sept. 12, 1978

STRUCTURE/SITE INFORMATION FORM

Street address: 75 South 200 West

Plat A Bl. 5 Lot

Name of Structure:

T. R. S.

Present Owner: Iva Rigby

UTM:

Owner address: Same

Tax #: 06-032-0003

Construction Date: 1915

Demolition Date:

Original Use:

Original Owner: Nathaniel Merkle

Present Use:

Occupants:

- Single-Family
- Multi-Family
- Public
- Commercial
- Park
- Industrial
- Agricultural
- Vacant
- Religious
- Other

Building Condition:

Integrity:

- Excellent
- Good
- Deteriorated
- Site
- Ruins
- Unaltered
- Minor Alterations
- Major Alterations

Photography:

Date of Slides
Views: Front Side Rear Other

Date of Photographs
Views: Front Side Rear Other

Preliminary Evaluation:

Final Register Status:

- Significant
- Contributory
- Not Contributory
- Intrusion
- National Landmark
- National Register
- State Register
- District
- Multi-Resource
- Thematic

Research Sources:

- Abstract of Title
- Plat Records
- Plat Map
- Tax Card & Photo
- Building Permit
- Sewer Permit
- Sanborn Maps
- City Directories
- Biographical Encyclopedias
- Obituary Index
- County & City Histories
- Personal Interviews
- Newspapers
- Utah Historical Society
- LDS Church Archives
- LDS Genealogical Society
- U of U Library
- BYU Library
- LSU Library
- SIC Library
- Other

Bibliographical References:

A: Area of Significance

E: Land Use

F: Register Status

Architect/Builder:

Building Type/Style:

Building Materials:

Description of physical appearance & significant architectural features:

Include additions, alterations, ancillary structures, and landscaping if applicable

This is another excellent example of the Bungaloid style of the western stick style.

Statement of Historical Significance:

- | | | | |
|--|---|--|---|
| <input type="checkbox"/> Aboriginal Americans | <input type="checkbox"/> Communication | <input type="checkbox"/> Military | <input type="checkbox"/> Religion |
| <input type="checkbox"/> Agriculture | <input type="checkbox"/> Conservation | <input type="checkbox"/> Mining | <input type="checkbox"/> Science |
| <input checked="" type="checkbox"/> Architecture | <input type="checkbox"/> Education | <input type="checkbox"/> Minority Groups | <input type="checkbox"/> Socio-Humanitarian |
| <input type="checkbox"/> The Arts | <input type="checkbox"/> Exploration/Settlement | <input type="checkbox"/> Political | <input type="checkbox"/> Transportation |
| <input type="checkbox"/> Commerce | <input type="checkbox"/> Industry | <input type="checkbox"/> Recreation | |

This home is significant because of its age. The original owner, Nathaniel Merkle was a Logan City commissioner, and Bishop of the Logan 1st Ward.

Researcher: Michael E. Christensen

Site No. 533

Date: Sept. 12, 1978

STRUCTURE/SITE INFORMATION FORM

Street address: 89 South 2nd West

Plat Bl. Lot

Name of Structure:

T. R. S.

Present Owner: Church of Jesus Christ of Latter-day Saints

UTM:

Owner address: Same

Tax #:

Construction Date: 1918

Demolition Date:

Original Use:

Original Owner:

Present Use:

Occupants:

- Single-Family
- Multi-Family
- Public
- Commercial

- Park
- Industrial
- Agricultural

- Vacant
- Religious
- Other

Building Condition:

Integrity:

- Excellent
- Good
- Deteriorated

- Site
- Ruins

- Unaltered
- Minor Alterations
- Major Alterations

Photography:

Date of Slides Views: Front Side Rear Other

Date of Photographs Views: Front Side Rear Other

Preliminary Evaluation:

Final Register Status:

- Significant
- Contributory
- Not Contributory
- Intrusion

- National Landmark
- National Register
- State Register
- District
- Multi-Resource
- Thematic

Research Sources:

- Abstract of Title
- Plat Records
- Plat Map
- Tax Card & Photo
- Building Permit
- Sewer Permit
- Sanborn Maps

- City Directories
- Biographical Encyclopedias
- Obituary Index
- County & City Histories
- Personal Interviews
- Newspapers
- Utah Historical Society

- LDS Church Archives
- LDS Genealogical Society
- U of U Library
- BYU Library
- USU Library
- SLU Library
- Other

Bibliographical References:

E:Land Use
F:Register Status

Architect/Builder:

Building Type/Style:

Building Materials:

Description of physical appearance & significant architectural features:

Include additions, alterations, ancillary structures, and landscaping if applicable

This is a good example of a Neo-classical style building. Eight steps lead up to the portico with four very large unfluted columns with ionic capitals. Crowning the roof over the portico is the typical Greek temple gable with Federal-Greek revival entablature. The windows are classic in style as are the doors. The building is constructed of dark red brick with white trim windows and entablatures. The structure is a thorough Neo-classic Revival.

A large, though sympathetic addition has been made to the building since its original construction.

Statement of Historical Significance:

- | | | | |
|--|--|--|--|
| <input type="checkbox"/> Aboriginal Americans | <input type="checkbox"/> Communication | <input type="checkbox"/> Military | <input checked="" type="checkbox"/> Religion |
| <input type="checkbox"/> Agriculture | <input type="checkbox"/> Conservation | <input type="checkbox"/> Mining | <input type="checkbox"/> Science |
| <input checked="" type="checkbox"/> Architecture | <input type="checkbox"/> Education | <input type="checkbox"/> Minority Groups | <input type="checkbox"/> Socio-Humanitarian |
| <input type="checkbox"/> The Arts | <input checked="" type="checkbox"/> Exploration/Settlement | <input type="checkbox"/> Political | <input type="checkbox"/> Transportation |
| <input type="checkbox"/> Commerce | <input type="checkbox"/> Industry | <input type="checkbox"/> Recreation | |

The building is significant not only for its age and architectural style (Neo-classic) but also because it is the only Mormon chapel in the district. The Mormon wards created on geographical lines were the most significant organizational force in the growth of this community. Under the direction of the ward bishops, the members constructed all the necessary daily affairs from canal digging to farming. Without the efficient chain of command and division of labor, the success of the Mormon settlements would have been significantly diminished.

Researcher: Michael E. Christensen

Site No. 534

Date: Sept. 12, 1978

STRUCTURE/SITE INFORMATION FORM

Street address: 245 West 100 South

Plat A Bl. 5 Lot

Name of Structure:

T. R. S.

Present Owner: Eloise Simmons

UTM:

Owner address: Same

Tax #: 06-032-0004

Construction Date: 1924

Demolition Date:

Original Use:

Original Owner: Nathaniel Merkle

Present Use:

Occupants:

- Single-Family
- Multi-Family
- Public
- Commercial
- Park
- Industrial
- Agricultural
- Vacant
- Religious
- Other

Building Condition:

Integrity:

- Excellent
- Good
- Deteriorated
- Site
- Ruins
- Unaltered
- Minor Alterations
- Major Alterations

Photography:

Date of Slides
Views: Front ___ Side ___ Rear ___ Other ___

Date of Photographs
Views: Front ___ Side ___ Rear ___ Other ___

Preliminary Evaluation:

Final Register Status:

- Significant
- Contributory
- Not Contributory
- Intrusion
- National Landmark
- National Register
- State Register
- District
- Multi-Resource
- Thematic

Research Sources:

- Abstract of Title
- Plat Records
- Plat Map
- Tax Card & Photo
- Building Permit
- Sewer Permit
- Sanborn Maps
- City Directories
- Biographical Encyclopedias
- Obituary Index
- County & City Histories
- Personal Interviews
- Newspapers
- Utah Historical Society
- LDS Church Archives
- LDS Genealogical Society
- U of U Library
- BYU Library
- USU Library
- SLIC Library
- Other

Bibliographical References:

A:Area of Significance

E:Land Use

F:Register Status

Architect/Builder:

Building Type/Style:

Building Materials:

Description of physical appearance & significant architectural features:

Include additions, alterations, ancillary structures, and landscaping if applicable

This is another excellent brick bungalow.

Statement of Historical Significance:

- | | | | |
|--|---|--|---|
| <input type="checkbox"/> Aboriginal Americans | <input type="checkbox"/> Communication | <input type="checkbox"/> Military | <input type="checkbox"/> Religion |
| <input type="checkbox"/> Agriculture | <input type="checkbox"/> Conservation | <input type="checkbox"/> Mining | <input type="checkbox"/> Science |
| <input checked="" type="checkbox"/> Architecture | <input type="checkbox"/> Education | <input type="checkbox"/> Minority Groups | <input type="checkbox"/> Socio-Humanitarian |
| <input type="checkbox"/> The Arts | <input type="checkbox"/> Exploration/Settlement | <input type="checkbox"/> Political | <input type="checkbox"/> Transportation |
| <input type="checkbox"/> Commerce | <input type="checkbox"/> Industry | <input type="checkbox"/> Recreation | |

The home is significant because of it's age and architecture. The original owner, Nathaniel Merkley was a Logan City commissioner, and Bishop of the Logan 1st Ward.

Researcher: Michael E. Christensen

Site No. 535

Date: Sept. 12, 1978

STRUCTURE/SITE INFORMATION FORM

Street address: 247 West 100 South

Plat A Bl. 5 Lot

Name of Structure:

T. R. S.

Present Owner: J. Wesley Norton

UTM:

Owner address: Same

Tax #06-032-0005

Construction Date: 1925

Demolition Date:

Original Use:

Original Owner: Paul Strobel

Present Use:

Occupants:

- Single-Family
- Multi-Family
- Public
- Commercial

- Park
- Industrial
- Agricultural

- Vacant
- Religious
- Other

Building Condition:

- Excellent
- Good
- Deteriorated
- Site
- Ruins

Integrity:

- Unaltered
- Minor Alterations
- Major Alterations

Photography:

Date of Slides
Views: Front Side Rear Other

Date of Photographs
Views: Front Side Rear Other

Preliminary Evaluation:

- Significant
- Contributory
- Not Contributory
- Intrusion

Final Register Status:

- National Landmark
- National Register
- State Register
- District
- Multi-Resource
- Thematic

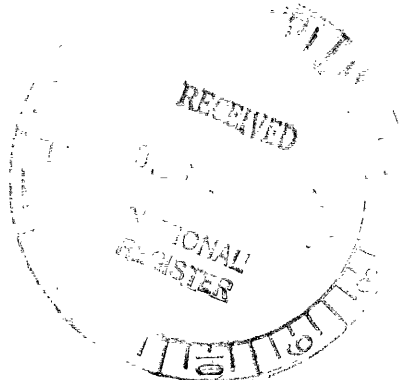
Research Sources:

- Abstract of Title
- Plat Records
- Plat Map
- Tax Card & Photo
- Building Permit
- Sewer Permit
- Sanborn Maps

- City Directories
- Biographical Encyclopedias
- Obituary Index
- County & City Histories
- Personal Interviews
- Newspapers
- Utah Historical Society

- LDS Church Archives
- LDS Genealogical Society
- U of U Library
- BYU Library
- USU Library
- SLU Library
- Other

Bibliographical References:



Field Use

Register Status

Area of Significance

Architect/Builder:

Building Type/Style:

Building Materials:

Description of physical appearance & significant architectural features:

Include additions, alterations, ancillary structures, and landscaping if applicable

This one and a half story home (wood frame) is plain and simple and fits into the general category of bungalow.

Statement of Historical Significance:

- | | | | |
|--|---|--|---|
| <input type="checkbox"/> Aboriginal Americans | <input type="checkbox"/> Communication | <input type="checkbox"/> Military | <input type="checkbox"/> Religion |
| <input type="checkbox"/> Agriculture | <input type="checkbox"/> Conservation | <input type="checkbox"/> Mining | <input type="checkbox"/> Science |
| <input checked="" type="checkbox"/> Architecture | <input type="checkbox"/> Education | <input type="checkbox"/> Minority Groups | <input type="checkbox"/> Socio-Humanitarian |
| <input type="checkbox"/> The Arts | <input type="checkbox"/> Exploration/Settlement | <input type="checkbox"/> Political | <input type="checkbox"/> Transportation |
| <input type="checkbox"/> Commerce | <input type="checkbox"/> Industry | <input type="checkbox"/> Recreation | |

This house is significant because of its age. The original owner, Ernst Paul Strobelt, was born in Steinpile, Germany. After finding his way to Logan he became the proprietor of Star Cleaners and Tailors.

Researcher: Michael E. Christensen
Date: Sept. 13, 1978

Site No. 536

STRUCTURE/SITE INFORMATION FORM

Street address: 255 West 100 South

Plat A Bl. 5 Lot

Name of Structure:

T. R. S.

Present Owner: Roger Cannon

UTM:

Owner address: c/o Milton Carlisle
Same

Tax #: 06-032-0006

Construction Date: 1924

Demolition Date:

Original Use:

Original Owner: Thomas H. Porter

Present Use:

Occupants:

- | | | |
|--|---------------------------------------|------------------------------------|
| <input type="checkbox"/> Single-Family | <input type="checkbox"/> Park | <input type="checkbox"/> Vacant |
| <input type="checkbox"/> Multi-Family | <input type="checkbox"/> Industrial | <input type="checkbox"/> Religious |
| <input type="checkbox"/> Public | <input type="checkbox"/> Agricultural | <input type="checkbox"/> Other |
| <input type="checkbox"/> Commercial | | |

Building Condition:

Integrity:

- | | | |
|---------------------------------------|--------------------------------|--|
| <input type="checkbox"/> Excellent | <input type="checkbox"/> Site | <input type="checkbox"/> Unaltered |
| <input type="checkbox"/> Good | <input type="checkbox"/> Ruins | <input type="checkbox"/> Minor Alterations |
| <input type="checkbox"/> Deteriorated | | <input type="checkbox"/> Major Alterations |

Photography:

Date of Slides

Date of Photographs

Views: Front Side Rear Other

Views: Front Side Rear Other

Preliminary Evaluation:

Final Register Status:

- | | | |
|--|--|--|
| <input type="checkbox"/> Significant | <input type="checkbox"/> National Landmark | <input checked="" type="checkbox"/> District |
| <input checked="" type="checkbox"/> Contributory | <input type="checkbox"/> National Register | <input type="checkbox"/> Multi-Resource |
| <input type="checkbox"/> Not Contributory | <input type="checkbox"/> State Register | <input type="checkbox"/> Thematic |
| <input type="checkbox"/> Intrusion | | |

Research Sources:

- | | | |
|---|--|---|
| <input checked="" type="checkbox"/> Abstract of Title | <input checked="" type="checkbox"/> City Directories | <input type="checkbox"/> LDS Church Archives |
| <input type="checkbox"/> Plat Records | <input type="checkbox"/> Biographical Encyclopedias | <input type="checkbox"/> LDS Genealogical Society |
| <input type="checkbox"/> Plat Map | <input type="checkbox"/> Obituary Index | <input type="checkbox"/> U of U Library |
| <input type="checkbox"/> Tax Card & Photo | <input type="checkbox"/> County & City Histories | <input type="checkbox"/> BYU Library |
| <input type="checkbox"/> Building Permit | <input type="checkbox"/> Personal Interviews | <input type="checkbox"/> CSU Library |
| <input type="checkbox"/> Sewer Permit | <input type="checkbox"/> Newspapers | <input type="checkbox"/> SLC Library |
| <input type="checkbox"/> Sanborn Maps | <input type="checkbox"/> Utah Historical Society | <input type="checkbox"/> Other |

Bibliographical References:

Architect/Builder:

Building Type/Style:

Building Materials:

Description of physical appearance & significant architectural features:
Include additions, alterations, ancillary structures, and landscaping if applicable

This is an excellent Bungaloid in the lines of the western stick style except brick is used instead of wood. But the emphatic expression is horizontality. The roof is broad and at a gentle pitch; the eaves are presented to the street, one for the porch and the other in the background and partially covered for the body of the house.

Statement of Historical Significance:

- | | | | |
|--|---|--|---|
| <input type="checkbox"/> Aboriginal Americans | <input type="checkbox"/> Communication | <input type="checkbox"/> Military | <input type="checkbox"/> Religion |
| <input type="checkbox"/> Agriculture | <input type="checkbox"/> Conservation | <input type="checkbox"/> Mining | <input type="checkbox"/> Science |
| <input checked="" type="checkbox"/> Architecture | <input type="checkbox"/> Education | <input type="checkbox"/> Minority Groups | <input type="checkbox"/> Socio-Humanitarian |
| <input type="checkbox"/> The Arts | <input type="checkbox"/> Exploration/Settlement | <input type="checkbox"/> Political | <input type="checkbox"/> Transportation |
| <input type="checkbox"/> Commerce | <input type="checkbox"/> Industry | <input type="checkbox"/> Recreation | |

The home is an excellent example of the Bungalow being adapted to Utah needs. Instead of totally copying the western style stick bungalow the Utah bungalows used brick instead of wood. Original owner was an instructor at Brigham Young College.

Researcher: Michael E. Christensen Site No. 537
 Date: Sept. 13, 1978

STRUCTURE/SITE INFORMATION FORM

Street address: 269 West 100 South Plat Bl. Lot
 Name of Structure: T. R. S.
 Present Owner: Harry Kemp UTM:
 Owner address: Same Tax #:
 Construction Date: 1890's Demolition Date:

Original Use: Original Owner:

Present Use: Occupants:

- | | | |
|--|---------------------------------------|------------------------------------|
| <input type="checkbox"/> Single-Family | <input type="checkbox"/> Park | <input type="checkbox"/> Vacant |
| <input type="checkbox"/> Multi-Family | <input type="checkbox"/> Industrial | <input type="checkbox"/> Religious |
| <input type="checkbox"/> Public | <input type="checkbox"/> Agricultural | <input type="checkbox"/> Other |
| <input type="checkbox"/> Commercial | | |

Building Condition: Integrity:
 Excellent Site Unaltered
 Good Ruins Minor Alterations
 Deteriorated Major Alterations

Photography:
 Date of Slides Views: Front Side Rear Other
 Date of Photographs Views: Front Side Rear Other

Preliminary Evaluation: Final Register Status:
 Significant National Landmark District
 Contributory National Register Multi-Resource
 Not Contributory State Register Thematic
 Intrusion

Research Sources:
 Abstract of Title City Directories LDS Church Archives
 Plat Records Biographical Encyclopedias LDS Genealogical Society
 Plat Map Chituary Index U of U Library
 Tax Card & Photo County & City Histories BYU Library
 Building Permit Personal Interviews USU Library
 Sewer Permit Newspapers SLC Library
 Sanborn Maps Utah Historical Society Other

Bibliographical References:

A: Area of Significance

B: Land Use

C: Register Status

Architect/Builder:

Building Type/Style:

Building Materials:

Description of physical appearance & significant architectural features:
Include additions, alterations, ancillary structures, and landscaping if applicable

This is a late nineteenth century home with Victorian styling.
The home, since original construction has had an addition to it which detracts somewhat from the integrity of the home, though the style and much of the original structure can be seen.

Statement of Historical Significance:

- | | | | |
|--|---|--|---|
| <input type="checkbox"/> Aboriginal Americans | <input type="checkbox"/> Communication | <input type="checkbox"/> Military | <input type="checkbox"/> Religion |
| <input type="checkbox"/> Agriculture | <input type="checkbox"/> Conservation | <input type="checkbox"/> Mining | <input type="checkbox"/> Science |
| <input checked="" type="checkbox"/> Architecture | <input type="checkbox"/> Education | <input type="checkbox"/> Minority Groups | <input type="checkbox"/> Socio-Humanitarian |
| <input type="checkbox"/> The Arts | <input type="checkbox"/> Exploration/Settlement | <input type="checkbox"/> Political | <input type="checkbox"/> Transportation |
| <input type="checkbox"/> Commerce | <input type="checkbox"/> Industry | <input type="checkbox"/> Recreation | |

The age and style of the home are it's significant elements.
We are unable to find the original owner of this structure.

Researcher: Michael E. Christensen Site No. 538
 Date: Sept. 13, 1978

STRUCTURE/SITE INFORMATION FORM

Street address: 279 West 100 South Plat Bl. Lot
 Name of Structure: T. R. S.
 Present Owner: Clarence A. Reading UTM:
 Owner address: Tax #:
 Construction Date: 1920 Demolition Date:
 Original Use: Original Owner: Wilford Quinney
 Present Use: Occupants:
 Single-Family Park Vacant
 Multi-Family Industrial Religious
 Public Agricultural Other
 Commercial


Building Condition: Integrity:
 Excellent Site Unaltered
 Good Ruins Minor Alterations
 Deteriorated Major Alterations

Photography:
 Date of Slides Date of Photographs
 Views: Front Side Rear Other Views: Front Side Rear Other

Preliminary Evaluation: Final Register Status:
 Significant National Landmark District
 Contributory National Register Multi-Resource
 Not Contributory State Register Thematic
 Inclusion

Research Sources:
 Abstract of Title City Directories LDS Church Archives
 Plat Records Biographical Encyclopedias LDS Genealogical Society
 Plat Map Obituary Index U of U Library
 Tax Card & Photo County & City Histories BYU Library
 Building Permit Personal Interviews USU Library
 Sewer Permit Newspapers SLG Library
 Sanborn Maps Utah Historical Society Other

Bibliographical References:



A:Area of Significance

B:Land Use

C:Register Status

Architect/Builder:

Building Type/Style:

Building Materials:

Description of physical appearance & significant architectural features:

Include additions, alterations, ancillary structures, and landscaping if applicable

This home (as with many on this street) is an excellent example of a bungalow style, styled along the lines of the Western Stick Style except the Utah bungalows used brick instead of wood. The broad, low pitched roof with large overhanging eaves are the supporting features of the two gables fronting the street.

Statement of Historical Significance:

- | | | | |
|--|---|--|---|
| <input type="checkbox"/> Aboriginal Americans | <input type="checkbox"/> Communication | <input type="checkbox"/> Military | <input type="checkbox"/> Religion |
| <input type="checkbox"/> Agriculture | <input type="checkbox"/> Conservation | <input type="checkbox"/> Mining | <input type="checkbox"/> Science |
| <input checked="" type="checkbox"/> Architecture | <input type="checkbox"/> Education | <input type="checkbox"/> Minority Groups | <input type="checkbox"/> Socio-Humanitarian |
| <input type="checkbox"/> The Arts | <input type="checkbox"/> Exploration/Settlement | <input type="checkbox"/> Political | <input type="checkbox"/> Transportation |
| <input type="checkbox"/> Commerce | <input type="checkbox"/> Industry | <input type="checkbox"/> Recreation | |

The home is significant because of its architecture. The original owner, Wilford Quinney owned and operated the Quinney Grocery for many years.

Researcher: Michael E. Christensen Site No. 539
 Date: Sept. 13, 1978

STRUCTURE/SITE INFORMATION FORM

Street address: 84 So. 200 West Plat A Bl. 4 Lot. 2
 Name of Structure: T. R. S.
 Present Owner: Esther Littlelike UTM:
 Owner address: 74 East 2nd South Tax #:
 Construction Date: 1938 Demolition Date:
 Original Use: Original Owner:
 Present Use: Occupants:
 Single-Family Park Vacant
 Multi-Family Industrial Religious
 Public Agricultural Other
 Commercial

Building Condition: Integrity:
 Excellent Site Unaltered
 Good Ruins Minor Alterations
 Deteriorated Major Alterations

Photography:
 Date of Slides Date of Photographs
 Views: Front Side Rear Other Views: Front Side Rear Other

Preliminary Evaluation: Final Register Status:
 Significant National Landmark District
 Contributory National Register Multi-Resource
 Not Contributory State Register Thematic
 Intrusion

Research Sources:
 Abstract of Title City Directories LDS Church Archives
 Plan Records Biographical Encyclopedias LDS Genealogical Society
 Plat Map Obituary Index U of U Library
 Tax Card & Photo County & City Histories BYU Library
 Building Permit Personal Interviews CSU Library
 Sewer Permit Newspapers SLU Library
 Sanborn Maps Utah Historical Society Other

Bibliographical References:

A:Area of Significance

E:Land Use

F:Register Status

Architect/Builder:

Building Type/Style:

Building Materials:

Description of physical appearance & significant architectural features:

Include additions, alterations, ancillary structures, and landscaping if applicable

Statement of Historical Significance:

- Aboriginal Americans
- Agriculture
- Architecture
- The Arts
- Commerce

- Communication
- Conservation
- Education
- Exploration/Settlement
- Industry

- Military
- Mining
- Minority Groups
- Political
- Recreation

- Religion
- Science
- Socio-humanitarian
- Transportation

Researcher: Michael E. Christensen
Date: Sept. 13, 1978

Site No. 540

STRUCTURE/SITE INFORMATION FORM

Street address: 74 So. 200 West.

Plat A Bl. 4 Lot 2

Name of Structure:

T. R. S.

Present Owner: Amy and LaRue Kearsley

UTM:

Owner address: Same

Tax #:

Construction Date: 1923

Demolition Date:

Original Use:

Original Owner: George Rasmussen

Present Use:

Occupants:

- Single-Family
- Multi-Family
- Public
- Commercial
- Park
- Industrial
- Agricultural
- Vacant
- Religious
- Other

Building Condition:

Integrity:

- Excellent
- Good
- Deteriorated
- Site
- Ruins
- Unaltered
- Minor Alterations
- Major Alterations

Photography:

Date of Slides
Views: Front Side Rear Other

Date of Photographs
Views: Front Side Rear Other

Preliminary Evaluation:

Final Register Status:

- Significant
- Contributory
- Not Contributory
- Intrusion
- National Landmark
- National Register
- State Register
- District
- Multi-Resource
- Thematic

Research Sources:

- Abstract of Title
- Plat Records
- Plat Map
- Tax Card & Photo
- Building Permit
- Sewer Permit
- Sanborn Maps
- City Directories
- Biographical Encyclopedias
- Obituary Index
- County & City Histories
- Personal Interviews
- Newspapers
- Utah Historical Society
- LDS Church Archives
- LDS Genealogical Society
- U of U Library
- BYU Library
- USU Library
- SLC Library
- Other

Bibliographical References:

Cache County Tax Records

Architect/Builder:

Building Type/Style:

Building Materials:

Description of physical appearance & significant architectural features:

Include additions, alterations, ancillary structures, and landscaping if applicable

This is a 1½ story white stucco prairie style home. A large front portico is supported by two large square columns. The home has low proportions and some western stick style elements in the gable.

Statement of Historical Significance:

- | | | | |
|--|---|--|---|
| <input type="checkbox"/> Aboriginal Americans | <input type="checkbox"/> Communication | <input type="checkbox"/> Military | <input type="checkbox"/> Religion |
| <input type="checkbox"/> Agriculture | <input type="checkbox"/> Conservation | <input type="checkbox"/> Mining | <input type="checkbox"/> Science |
| <input checked="" type="checkbox"/> Architecture | <input type="checkbox"/> Education | <input type="checkbox"/> Minority Groups | <input type="checkbox"/> Socio-Humanitarian |
| <input type="checkbox"/> The Arts | <input type="checkbox"/> Exploration/Settlement | <input type="checkbox"/> Political | <input type="checkbox"/> Transportation |
| <input type="checkbox"/> Commerce | <input type="checkbox"/> Industry | <input type="checkbox"/> Recreation | |

The home is good example of the latter period of the Historic District in which it is located and hence is a good contributory building. The original owner, George Rasmussen, ran a 5¢ and 10¢ store called "Rasussen Bazarr."

Researcher: Michael E. Christensen
Date: Sept. 13, 1978

Site No. 541

STRUCTURE/SITE INFORMATION FORM

Street address: 58 So. 200 West

Plat A Bl. 4 Lot 3

Name of Structure:

T. R. S.

Present Owner: Eldon Marvin Curtis

UTM:

Owner address: Same

Tax #:

Construction Date: 1924

Demolition Date:

Original Use:

Original Owner: Henry G. Hayball

Present Use:

Occupants:

- | | | |
|--|---------------------------------------|------------------------------------|
| <input type="checkbox"/> Single-Family | <input type="checkbox"/> Park | <input type="checkbox"/> Vacant |
| <input type="checkbox"/> Multi-Family | <input type="checkbox"/> Industrial | <input type="checkbox"/> Religious |
| <input type="checkbox"/> Public | <input type="checkbox"/> Agricultural | <input type="checkbox"/> Other |
| <input type="checkbox"/> Commercial | | |

Building Condition:

Integrity:

- | | | |
|---------------------------------------|--------------------------------|--|
| <input type="checkbox"/> Excellent | <input type="checkbox"/> Site | <input type="checkbox"/> Unaltered |
| <input type="checkbox"/> Good | <input type="checkbox"/> Ruins | <input type="checkbox"/> Minor Alterations |
| <input type="checkbox"/> Deteriorated | | <input type="checkbox"/> Major Alterations |

Photography:

Date of Slides
Views: Front ___ Side ___ Rear ___ Other ___

Date of Photographs
Views: Front ___ Side ___ Rear ___ Other ___

Preliminary Evaluation:


Final Register Status:

- | | | |
|--|--|--|
| <input type="checkbox"/> Significant | <input type="checkbox"/> National Landmark | <input checked="" type="checkbox"/> District |
| <input checked="" type="checkbox"/> Contributory | <input type="checkbox"/> National Register | <input type="checkbox"/> Multi-Resource |
| <input type="checkbox"/> Not Contributory | <input type="checkbox"/> State Register | <input type="checkbox"/> Thematic |
| <input type="checkbox"/> Intrusion | | |

Research Sources:

- | | | |
|--|---|---|
| <input type="checkbox"/> Abstract of Title | <input type="checkbox"/> City Directories | <input type="checkbox"/> LDS Church Archives |
| <input type="checkbox"/> Plat Records | <input type="checkbox"/> Biographical Encyclopedias | <input type="checkbox"/> LDS Genealogical Society |
| <input type="checkbox"/> Plat Map | <input type="checkbox"/> Chituary Index | <input type="checkbox"/> U of U Library |
| <input type="checkbox"/> Tax Card & Photo | <input type="checkbox"/> County & City Histories | <input type="checkbox"/> BYU Library |
| <input type="checkbox"/> Building Permit | <input type="checkbox"/> Personal Interviews | <input type="checkbox"/> USU Library |
| <input type="checkbox"/> Sewer Permit | <input type="checkbox"/> Newspapers | <input type="checkbox"/> SLIC Library |
| <input type="checkbox"/> Sanborn Maps | <input type="checkbox"/> Utah Historical Society | <input type="checkbox"/> Other |

Bibliographical References:



Area of Significance

Field Use

Register Status

Architect/Builder:

Building Type/Style:

Building Materials:

Description of physical appearance & significant architectural features:

Include additions, alterations, ancillary structures, and landscaping if applicable

This 1½ story Prairie style home is constructed of brick and is in good condition. A large portico supported by two stout square brick columns extends the entire width of the front facade. The second floor is created by a shed dormer with Prairie style windows. The roof is low pitched and emphasizes the horizontality of this Frank Lloyd Wright style.

Statement of Historical Significance:

- | | | | |
|---|---|--|---|
| <input type="checkbox"/> Aboriginal Americans | <input type="checkbox"/> Communication | <input type="checkbox"/> Military | <input type="checkbox"/> Religion |
| <input type="checkbox"/> Agriculture | <input type="checkbox"/> Conservation | <input type="checkbox"/> Mining | <input type="checkbox"/> Science |
| <input type="checkbox"/> Architecture | <input type="checkbox"/> Education | <input type="checkbox"/> Minority Groups | <input type="checkbox"/> Socio-Humanitarian |
| <input type="checkbox"/> The Arts | <input type="checkbox"/> Exploration/Settlement | <input type="checkbox"/> Political | <input type="checkbox"/> Transportation |
| <input type="checkbox"/> Commerce | <input type="checkbox"/> Industry | <input type="checkbox"/> Recreation | |

This is a fine example of the Prairie style popular in Logan during the first two decades of the 20th century.

The original owner of the home was Henry G. Hayball. (See site form #333)

Researcher: Michael E. Christensen
Date: Sept. 13, 1978

Site No. 542

STRUCTURE/SITE INFORMATION FORM

Street address 52 South 200 West

Plat Bl. Lot

Name of Structure:

T. R. S.

Present Owner: J. Arbon Christensen

UTM:

Owner address: Same

Tax #:

Construction Date: 1911

Demolition Date:

Original Use:

Original Owner:

Present Use:

Occupants:

- Single-Family
- Multi-Family
- Public
- Commercial

- Park
- Industrial
- Agricultural

- Vacant
- Religious
- Other

Building Condition:

Integrity:

- Excellent
- Good
- Deteriorated
- Site
- Ruins

- Unaltered
- Minor Alterations
- Major Alterations

Photography:

Date of Slides
Views: Front Side Rear Other

Date of Photographs
Views: Front Side Rear Other

Preliminary Evaluation:

Final Register Status:

- Significant
- Contributory
- Not Contributory
- Intrusion

- National Landmark
- National Register
- State Register
- District
- Multi-Resource
- Thematic

Research Sources:

- Abstract of Title
- Plat Records
- Plat Map
- Tax Card & Photo
- Building Permit
- Sewer Permit
- Sanborn Maps

- City Directories
- Biographical Encyclopedias
- Obituary Index
- County & City Histories
- Personal Interviews
- Newspapers
- Utah Historical Society

- LDS Church Archives
- LDS Genealogical Society
- U of U Library
- BYU Library
- USU Library
- SLC Library
- Other

Bibliographical References:

A:Area of Significance

B:Land Use

C:Register Status

Architect/Builder:

Building Type/Style:

Building Materials:

Description of physical appearance & significant architectural features:

Include additions, alterations, ancillary structures, and landscaping if applicable

This 1½ story brick and stucco home is a Prairie-bungalow in good condition. The porch has now been enclosed.

Statement of Historical Significance:

- | | | | |
|--|---|--|---|
| <input type="checkbox"/> Aboriginal Americans | <input type="checkbox"/> Communication | <input type="checkbox"/> Military | <input type="checkbox"/> Religion |
| <input type="checkbox"/> Agriculture | <input type="checkbox"/> Conservation | <input type="checkbox"/> Mining | <input type="checkbox"/> Science |
| <input checked="" type="checkbox"/> Architecture | <input type="checkbox"/> Education | <input type="checkbox"/> Minority Groups | <input type="checkbox"/> Socio-Humanitarian |
| <input type="checkbox"/> The Arts | <input type="checkbox"/> Exploration/Settlement | <input type="checkbox"/> Political | <input type="checkbox"/> Transportation |
| <input type="checkbox"/> Commerce | <input type="checkbox"/> Industry | <input type="checkbox"/> Recreation | |

The home is significant because of its style and age. The original owner was probably Ernest I. Stewart, who was a Dentist in Logan. He was President of Cache Valley Peace Officers Association and a member of Cache County Chamber of Commerce. He was an avid horseman and a member of Logans' mounted police.

Researcher: Michael E. Christensen Site No. 543
 Date: Sept. 13, 1978

STRUCTURE/SITE INFORMATION FORM

Street address: 46 So. 200 West Plat A Bl. 4 Lot 4
 Name of Structure: T. R. S.
 Present Owner: Wayne Anderson UTM:
 Owner address: 483 West 1st North Tax #: 06-031-0009
 Construction Date: 1934 Demolition Date:

Original Use: Original Owner:
 Present Use: Occupants:
 Single-Family Park Vacant
 Multi-Family Industrial Religious
 Public Agricultural Other
 Commercial

Building Condition: Integrity:
 Excellent Site Unaltered
 Good Ruins Minor Alterations
 Deteriorated Major Alterations

Photography:
 Date of Slides Date of Photographs
 Views: Front Side Rear Other Views: Front Side Rear Other

Preliminary Evaluation: Final Register Status:
 Significant National Landmark District
 Contributory National Register Multi-Resource
 Not Contributory State Register Thematic
 Intrusion

Research Sources:
 Abstract of Title City Directories LDS Church Archives
 Plat Records Biographical Encyclopedias LDS Genealogical Society
 Plat Map Obituary Index U of U Library
 Tax Card & Photo County & City Histories BYU Library
 Building Permit Personal Interviews CSU Library
 Sewer Permit Newspapers SLC Library
 Sanborn Maps Utah Historical Society Other

Bibliographical References:

A:Area of Significance

E:Land Use

F:Register Status

Architect/Builder:

Building Type/Style:

Building Materials:

Description of physical appearance & significant architectural features:

Include additions, alterations, ancillary structures, and landscaping if applicable

Statement of Historical Significance:

Aboriginal Americans
 Agriculture
 Architecture
 The Arts
 Commerce

Communication
 Conservation
 Education
 Exploration/Settlement
 Industry

Military
 Mining
 Minority Groups
 Political
 Recreation

Religion
 Science
 Socio-Humanitarian
 Transportation

Researcher: Michael E. Christensen Site No. 544-545
 Date: Sept. 13, 1978

STRUCTURE/SITE INFORMATION FORM

Street address: Corner of Center & 200 West Plat Bl. Lot
 Name of Structure: T. R. S.
 Present Owner: First Presbyterian Church UTM:
 Owner address: Same Tax #:
 Construction Date: 1928 Demolition Date:

Original Use: Original Owner:
 Present Use: Occupants:
 Single-Family Park Vacant
 Multi-Family Industrial Religious
 Public Agricultural Other
 Commercial

Building Condition: Integrity:
 Excellent Site Unaltered
 Good Ruins Minor Alterations
 Deteriorated Major Alterations

Photography:
 Date of Slides Date of Photographs
 Views: Front Side Rear Other Views: Front Side Rear Other

Preliminary Evaluation: Final Register Status:
 Significant National Landmark District
 Contributory National Register Multi-Resource
 Not Contributory State Register Thematic
 Intrusion

Research Sources:
 Abstract of Title City Directories LDS Church Archives
 Plat Records Biographical Encyclopedias LDS Genealogical Society
 Plat Map Chituary Index U of U Library
 Tax Card & Photo County & City Histories BYU Library
 Building Permit Personal Interviews LSU Library
 Sewer Permit Newspapers SLC Library
 Sanborn Maps Utah Historical Society Other

Bibliographical References:

A:Area of Significance

B:Land Use

C:Register Status

Architect/Builder:

Building Type/Style:

Building Materials:

Description of physical appearance & significant architectural features:
Include additions, alterations, ancillary structures, and landscaping if applicable

This Presbyterian church is brick in construction and Victorian Gothic in style. Naturally, the pointed arch is the prominent feature in all of the windows. But, typical of the Victorian influence is the crowning of the windows with white stone and brick lining, adding color and variation to the building. A square bell tower is the main feature of the front facade. An addition of a gymnasium in 1956 is the only change since the original chapel was built in 1926.

Statement of Historical Significance:

- | | | | |
|---|---|--|---|
| <input type="checkbox"/> Aboriginal Americans | <input type="checkbox"/> Communication | <input type="checkbox"/> Military | <input type="checkbox"/> Religion |
| <input type="checkbox"/> Agriculture | <input type="checkbox"/> Conservation | <input type="checkbox"/> Mining | <input type="checkbox"/> Science |
| <input type="checkbox"/> Architecture | <input type="checkbox"/> Education | <input type="checkbox"/> Minority Groups | <input type="checkbox"/> Socio-Humanitarian |
| <input type="checkbox"/> The Arts | <input type="checkbox"/> Exploration/Settlement | <input type="checkbox"/> Political | <input type="checkbox"/> Transportation |
| <input type="checkbox"/> Commerce | <input type="checkbox"/> Industry | <input type="checkbox"/> Recreation | |

The Presbyterian Church is significant to Logan's history for two reasons. First, it was the first non-Mormon faith to come to Cache Valley and establish a mission. Second, much of its missionary function emphasized education and in 1878 established an academy for girls which far exceeded (in quality education) the ward schools of the Mormon settlers.

The Presbyterian Church came into Cache Valley in the name of Rev. Calvin Parks, a dedicated minister of the faith. Immediately, he established a day school. In 1883, Rev. Parks wrote; "The Presbyterian work in the valley is going very satisfactorily. We have succeeded this fall in occupying two new fields, Mendon and Richmond. This makes eight now occupied by us in the valley and it completes our system of operation for the present." The Logan school became the New Jersey Academy in 1890 and it existed until the Great Depression.

This chapel is the second one but is the symbol of this historically significant Protestant faith.

Researcher: Michael E. Christensen
Date: Sept. 13, 1978

Site No. 547

STRUCTURE/SITE INFORMATION FORM

Street address: 178 W. Center Plat A Bl. 4 Lot 4&5
Name of Structure: T. R. S.
Present Owner: Janet D. Simpson UTM:
Owner address: Tax #:
Construction Date: 1909 Demolition Date:
Original Use: Original Owner: John F. Squites
Present Use: Occupants:
 Single-Family Park Vacant
 Multi-Family Industrial Religious
 Public Agricultural Other
 Commercial


Building Condition: Integrity:
 Excellent Site Unaltered
 Good Ruins Minor Alterations
 Deteriorated Major Alterations

Photography:
Date of Slides Views: Front Side Rear Other
Date of Photographs Views: Front Side Rear Other

Preliminary Evaluation: Final Register Status:
 Significant National Landmark District
 Contributory National Register Multi-Resource
 Not Contributory State Register Thematic
 Intrusion

Research Sources:
 Abstract of Title City Directories LDS Church Archives
 Plat Records Biographical Encyclopedias LDS Genealogical Society
 Plat Map Obituary Index U of U Library
 Tax Card & Photo County & City Histories BYU Library
 Building Permit Personal Interviews CSU Library
 Sewer Permit Newspapers SLC Library
 Sanborn Maps Utah Historical Society Other

Bibliographical References:



A:Area of Significance

E:Land Use

F:Register Status

Architect/Builder:

Building Type/Style:

Building Materials:

Description of physical appearance & significant architectural features:
Include additions, alterations, ancillary structures, and landscaping if applicable

This is a 1½ story brick, Prairie style home. A large portico, which extends the width of the front facade, is supported with two large square brick columns and low pitched roof. The second story is created by a broad shed dormer window with distinct Prairie embellishments.

Statement of Historical Significance:

- | | | | |
|---|---|--|---|
| <input type="checkbox"/> Aboriginal Americans | <input type="checkbox"/> Communication | <input type="checkbox"/> Military | <input type="checkbox"/> Religion |
| <input type="checkbox"/> Agriculture | <input type="checkbox"/> Conservation | <input type="checkbox"/> Mining | <input type="checkbox"/> Science |
| <input type="checkbox"/> Architecture | <input type="checkbox"/> Education | <input type="checkbox"/> Minority Groups | <input type="checkbox"/> Socio-Humanitarian |
| <input type="checkbox"/> The Arts | <input type="checkbox"/> Exploration/Settlement | <input type="checkbox"/> Political | <input type="checkbox"/> Transportation |
| <input type="checkbox"/> Commerce | <input type="checkbox"/> Industry | <input type="checkbox"/> Recreation | |

The Prairie style was popular in the first two decades after the turn of the century and this is a good example of that. The original owner, John F. Squires, carried with him a rich and fascinating history. He crossed the plains from Iowa by handcart in 1853. He was a noted indian fighter, a veteran of the Black Hawk Indian War. He also served as Brigham Young's personal barber and bodyguard.

Researcher: Michael E. Christensen
Date: Sept. 13, 1978

Site No. 548

STRUCTURE/SITE INFORMATION FORM

Street address: 162 W. Center

Plat A Bl. 4 Lot 4&5

Name of Structure:

T. R. S.

Present Owner: John R. Russell

UTM:

Owner address: 370 West 2nd North #1

Tax #: 06-031-0012

Construction Date: 1891

Demolition Date:

Original Use:

Original Owner:

Present Use:

Occupants:

- | | | |
|---|---------------------------------------|------------------------------------|
| <input checked="" type="checkbox"/> Single-Family | <input type="checkbox"/> Park | <input type="checkbox"/> Vacant |
| <input type="checkbox"/> Multi-Family | <input type="checkbox"/> Industrial | <input type="checkbox"/> Religious |
| <input type="checkbox"/> Public | <input type="checkbox"/> Agricultural | <input type="checkbox"/> Other |
| <input type="checkbox"/> Commercial | | |

Building Condition:

Integrity:

- | | | |
|---------------------------------------|--------------------------------|--|
| <input type="checkbox"/> Excellent | <input type="checkbox"/> Site | <input type="checkbox"/> Unaltered |
| <input type="checkbox"/> Good | <input type="checkbox"/> Ruins | <input type="checkbox"/> Minor Alterations |
| <input type="checkbox"/> Deteriorated | | <input type="checkbox"/> Major Alterations |

Photography:

Date of Slides
Views: Front ___ Side ___ Rear ___ Other ___

Date of Photographs
Views: Front ___ Side ___ Rear ___ Other ___

Preliminary Evaluation:

Final Register Status:

- | | | |
|--|--|--|
| <input type="checkbox"/> Significant | <input type="checkbox"/> National Landmark | <input checked="" type="checkbox"/> District |
| <input checked="" type="checkbox"/> Contributory | <input type="checkbox"/> National Register | <input type="checkbox"/> Multi-Resource |
| <input type="checkbox"/> Not Contributory | <input type="checkbox"/> State Register | <input type="checkbox"/> Thematic |
| <input type="checkbox"/> Intrusion | | |

Research Sources:

- | | | |
|---|---|---|
| <input checked="" type="checkbox"/> Abstract of Title | <input type="checkbox"/> City Directories | <input type="checkbox"/> LDS Church Archives |
| <input type="checkbox"/> Plat Records | <input type="checkbox"/> Biographical Encyclopedias | <input type="checkbox"/> LDS Genealogical Society |
| <input type="checkbox"/> Plat Map | <input type="checkbox"/> Obituary Index | <input type="checkbox"/> U of U Library |
| <input type="checkbox"/> Tax Card & Photo | <input type="checkbox"/> County & City Histories | <input type="checkbox"/> BYU Library |
| <input type="checkbox"/> Building Permit | <input type="checkbox"/> Personal Interviews | <input type="checkbox"/> LSU Library |
| <input type="checkbox"/> Sewer Permit | <input type="checkbox"/> Newspapers | <input type="checkbox"/> SLC Library |
| <input type="checkbox"/> Sanborn Maps | <input type="checkbox"/> Utah Historical Society | <input type="checkbox"/> Other |

Bibliographical References:

Architect/Builder:

Building Type/Style:

Building Materials:

Description of physical appearance & significant architectural features:
Include additions, alterations, ancillary structures, and landscaping if applicable

This home was originally built in 1891 as a 1½ story home and has since had a great deal of additions to it.

Statement of Historical Significance:

- | | | | |
|---|---|--|---|
| <input type="checkbox"/> Aboriginal Americans | <input type="checkbox"/> Communication | <input type="checkbox"/> Military | <input type="checkbox"/> Religion |
| <input type="checkbox"/> Agriculture | <input type="checkbox"/> Conservation | <input type="checkbox"/> Mining | <input type="checkbox"/> Science |
| <input type="checkbox"/> Architecture | <input type="checkbox"/> Education | <input type="checkbox"/> Minority Groups | <input type="checkbox"/> Socio-humanitarian |
| <input type="checkbox"/> The Arts | <input type="checkbox"/> Exploration/Settlement | <input type="checkbox"/> Political | <input type="checkbox"/> Transportation |
| <input type="checkbox"/> Commerce | <input type="checkbox"/> Industry | <input type="checkbox"/> Recreation | |

The home's age (1891) makes it a significant contribution.
We are unable to find the original owner of this structure.

Researcher: Michael E. Christensen Site No. 549
 Date: Sept. 13, 1978

STRUCTURE/SITE INFORMATION FORM

Street address: 152 W. Center Plat A Bl. 4 Lot 5
 Name of Structure: T. R. S.
 Present Owner: Drucilla & R.E. Turner UTM:
 Owner address: Same Tax #: 06-031-0013
 Construction Date: 1891 Demolition Date:
 Original Use: Original Owner: Ezra T. Hyde
 Present Use: Occupants:
 Single-Family Park Vacant
 Multi-Family Industrial Religious
 Public Agricultural Other
 Commercial

Building Condition: Integrity:
 Excellent Site Unaltered
 Good Ruins Minor Alterations
 Deteriorated Major Alterations

Photography:
 Data of Slides Views: Front Side Rear Other
 Data of Photographs Views: Front Side Rear Other

Preliminary Evaluation: Final Register Status:
 Significant National Landmark District
 Contributory National Register Multi-Resource
 Not Contributory State Register Thematic
 Intrusion

Research Sources:
 Abstract of Title City Directories LDS Church Archives
 Plat Records Biographical Encyclopedias LDS Genealogical Society
 Plat Map Chituary Index U of U Library
 Tax Card & Photo County & City Histories BYU Library
 Building Permit Personal Interviews USU Library
 Sewer Permit Newspapers SLC Library
 Sanborn Maps Utah Historical Society Other

Bibliographical References:

A:Area of Significance

F:Land Use

F:Register Status

Architect/Builder:

Building Type/Style:

Building Materials:

Description of physical appearance & significant architectural features:
Include additions, alterations, ancillary structures, and landscaping if applicable

This small one story wood frame home is a simple Victorian in style.
A bay window is the highlight of the front facade. The home is T-frame
in shape.

Statement of Historical Significance:

- | | | | |
|--|--|--|---|
| <input type="checkbox"/> Aboriginal Americans | <input type="checkbox"/> Communication | <input type="checkbox"/> Military | <input type="checkbox"/> Religion |
| <input type="checkbox"/> Agriculture | <input type="checkbox"/> Conservation | <input type="checkbox"/> Mining | <input type="checkbox"/> Science |
| <input checked="" type="checkbox"/> Architecture | <input type="checkbox"/> Education | <input type="checkbox"/> Minority Groups | <input type="checkbox"/> Socio-Humanitarian |
| <input type="checkbox"/> The Arts | <input checked="" type="checkbox"/> Exploration/Settlement | <input type="checkbox"/> Political | <input type="checkbox"/> Transportation |
| <input type="checkbox"/> Commerce | <input type="checkbox"/> Industry | <input type="checkbox"/> Recreation | |

This is a fine example of the simple Victorian styles used in many
small homes in the last part of the 19th century. The original
owner, Ezra T. Hyde was a proof reader for the Deseret News Newspaper.

Researcher: Michael E. Christensen Site No. 550
 Date: Sept. 13, 1978

STRUCTURE/SITE INFORMATION FORM

Street address: 146 W. Center Plat A Bl. 4 Lot 6&7
 Name of Structure: T. R. S.
 Present Owner: Lula Needham UTM:
 Owner address: Same Tax #:
 Construction Date: 1928 Demolition Date:

Original Use: Original Owner:
 Present Use: Occupants:
 Single-Family Park Vacant
 Multi-Family Industrial Religious
 Public Agricultural Other
 Commercial

Building Condition: Integrity:
 Excellent Site Unaltered
 Good Ruins Minor Alterations
 Deteriorated Major Alterations

Photography:
 Date of Slides Date of Photographs
 Views: Front Side Rear Other Views: Front Side Rear Other

Preliminary Evaluation: Final Register Status:
 Significant National Landmark District
 Contributory National Registrar Multi-Resource
 Not Contributory State Register Thematic
 Intrusion

Research Sources:
 Abstract of Title City Directories LDS Church Archives
 Plat Records Biographical Encyclopedias LDS Genealogical Society
 Plat Map Obituary Index U of U Library
 Tax Card & Photo County & City Histories BYU Library
 Building Permit Personal Interviews USU Library
 Sewer Permit Newspapers SLC Library
 Sanborn Maps Utah Historical Society Other

Bibliographical References:

A:Area of Significance

E:Land Use

F:Register Status

Architect/Builder:

Building Type/Style:

Building Materials:

Description of physical appearance & significant architectural features:
Include additions, alterations, ancillary structures, and landscaping if applicable

This one story cottage is in good condition. The front windows are romanesque. The roof has a high pitch to it and the front gable has a curved slope on one side. The home is T-shaped in form.

Statement of Historical Significance:

- | | | | |
|---|---|--|---|
| <input type="checkbox"/> Aboriginal Americans | <input type="checkbox"/> Communication | <input type="checkbox"/> Military | <input type="checkbox"/> Religion |
| <input type="checkbox"/> Agriculture | <input type="checkbox"/> Conservation | <input type="checkbox"/> Mining | <input type="checkbox"/> Science |
| <input type="checkbox"/> Architecture | <input type="checkbox"/> Education | <input type="checkbox"/> Minority Groups | <input type="checkbox"/> Socio-Humanitarian |
| <input type="checkbox"/> The Arts | <input type="checkbox"/> Exploration/Settlement | <input type="checkbox"/> Political | <input type="checkbox"/> Transportation |
| <input type="checkbox"/> Commerce | <input type="checkbox"/> Industry | <input type="checkbox"/> Recreation | |

A good example of the latest period within the district.

We are unable to find the original owner of this structure.

Researcher: Michael E. Christensen Site No. 551
 Date: August 8, 1978

STRUCTURE/SITE INFORMATION FORM

Street address: 142 West Center Plat Bl. Lot
 Name of Structure: T. R. S.
 Present Owner: Lula Needham UTM:
 Owner address: 146 West Center Tax #:
 Construction Date: circa 1900 Demolition Date:

Original Use: Home Original Owner: Gurinda Torgenson
 Present Use: Occupants:
 Single-Family Park Vacant
 Multi-Family Industrial Religious
 Public Agricultural Other
 Commercial

Building Condition: Integrity:
 Excellent Site Unaltered
 Good Ruins Minor Alterations
 Deteriorated Major Alterations

Photography:
 Date of Slides Date of Photographs
 Views: Front Side Rear Other Views: Front Side Rear Other

Preliminary Evaluation: Final Register Status:
 Significant National Landmark District
 Contributory National Register Multi-Resource
 Not Contributory State Register Thematic
 Intrusion

Research Sources:
 Abstract of Title City Directories LDS Church Archives
 Plat Records Biographical Encyclopedias LDS Genealogical Society
 Plat Map Obituary Index U of U Library
 Tax Card & Photo County & City Histories BYU Library
 Building Permit Personal Interviews USU Library
 Sewer Permit Newspapers SLIC Library
 Sanborn Maps Utah Historical Society Other

Bibliographical References:

A:Area of Significance

E:Land Use

F:Register Status

Architect/Builder:

Building Type/Style:

Building Materials:

Description of physical appearance & significant architectural features:
Include additions, alterations, ancillary structures, and landscaping if applicable

This one and one-half story home has a low-pitched roof with a significant overhand typical of the prairie homes. A broad shed dormer window creates the second story. A large portico the width of the front facade highlights the front.

Statement of Historical Significance:

- | | | | |
|--|---|--|---|
| <input type="checkbox"/> Aboriginal Americans | <input type="checkbox"/> Communication | <input type="checkbox"/> Military | <input type="checkbox"/> Religion |
| <input type="checkbox"/> Agriculture | <input type="checkbox"/> Conservation | <input type="checkbox"/> Mining | <input type="checkbox"/> Science |
| <input checked="" type="checkbox"/> Architecture | <input type="checkbox"/> Education | <input type="checkbox"/> Minority Groups | <input type="checkbox"/> Socio-Humanitarian |
| <input type="checkbox"/> The Arts | <input type="checkbox"/> Exploration/Settlement | <input type="checkbox"/> Political | <input type="checkbox"/> Transportation |
| <input type="checkbox"/> Commerce | <input type="checkbox"/> Industry | <input type="checkbox"/> Recreation | |

This is a good example of the prairie style popular in the first two decades of the twentieth century. The 1888-89 City Directory lists this as the residence of Mrs. G. Torgenson and states she has a boarding house here. In 1904 she is listed again as living here and being the widow of Knud.

Researcher: Michael E. Christensen
Date: Sept. 13, 1978

Site No. 552

STRUCTURE/SITE INFORMATION FORM

Street address: 132 West Center

Plat A Bl. 4 Lot

Name of Structure:

T. R. S.

Present Owner: L. Dean and Rachel Dahle
Owner address: Same

UTM:

Tax #: 06-031-0016

Construction Date: 1957

Demolition Date:

Original Use:

Original Owner:

Present Use:

Occupants:

- Single-Family
- Multi-Family
- Public
- Commercial

- Park
- Industrial
- Agricultural

- Vacant
- Religious
- Other

Building Condition:

Integrity:

- Excellent
- Good
- Deteriorated
- Site
- Ruins

- Unaltered
- Minor Alterations
- Major Alterations

Photography:

Date of Slides
Views: Front ___ Side ___ Rear ___ Other ___

Date of Photographs
Views: Front ___ Side ___ Rear ___ Other ___

Preliminary Evaluation:

Final Register Status:

- Significant
- Contributory
- Not Contributory
- Intrusion

- National Landmark
- National Register
- State Register
- District
- Multi-Resource
- Thematic

Research Sources:

- Abstract of Title
- Plat Records
- Plat Map
- Tax Card & Photo
- Building Permit
- Sewer Permit
- Sanborn Maps

- City Directories
- Biographical Encyclopedias
- Obituary Index
- County & City Histories
- Personal Interviews
- Newspapers
- Utah Historical Society

- LDS Church Archives
- LDS Genealogical Society
- U of U Library
- BYU Library
- CSU Library
- SLC Library
- Other

Bibliographical References:

A:Area of Significance

E:Land Use

F:Register Status

Architect/Builder:

Building Type/Style:

Building Materials:

Description of physical appearance & significant architectural features:

Include additions, alterations, ancillary structures, and landscaping if applicable

Statement of Historical Significance:

- Aboriginal Americans
- Agriculture
- Architecture
- The Arts
- Commerce

- Communication
- Conservation
- Education
- Exploration/Settlement
- Industry

- Military
- Mining
- Minority Groups
- Political
- Recreation

- Religion
- Science
- Socio-humanitarian
- Transportation

Researcher: Michael E. Christensen
Date: Sept. 13, 1978

Site No. 553

STRUCTURE/SITE INFORMATION FORM

Street address: 11 South 100 West

Plat A Bl. 4 Lot

Name of Structure:

T. R. S.

Present Owner: Heber J. Lundberg

UTM:

Owner address: c/o B&L Texaco Same

Tax #:

Construction Date: 1955

Demolition Date:

Original Use:

Original Owner:

Present Use:

Occupants:

- | | | |
|--|---------------------------------------|------------------------------------|
| <input type="checkbox"/> Single-Family | <input type="checkbox"/> Park | <input type="checkbox"/> Vacant |
| <input type="checkbox"/> Multi-Family | <input type="checkbox"/> Industrial | <input type="checkbox"/> Religious |
| <input type="checkbox"/> Public | <input type="checkbox"/> Agricultural | <input type="checkbox"/> Other |
| <input type="checkbox"/> Commercial | | |

Building Condition:

Integrity:

- | | | |
|---------------------------------------|--------------------------------|--|
| <input type="checkbox"/> Excellent | <input type="checkbox"/> Site | <input type="checkbox"/> Unaltered |
| <input type="checkbox"/> Good | <input type="checkbox"/> Ruins | <input type="checkbox"/> Minor Alterations |
| <input type="checkbox"/> Deteriorated | | <input type="checkbox"/> Major Alterations |

Photography:

Date of Slides

Date of Photographs

Views: Front Side Rear Other

Views: Front Side Rear Other

Preliminary Evaluation:


Final Register Status:

- | | | |
|--|--|--|
| <input type="checkbox"/> Significant | <input type="checkbox"/> National Landmark | <input checked="" type="checkbox"/> District |
| <input type="checkbox"/> Contributory | <input type="checkbox"/> National Register | <input type="checkbox"/> Multi-Resource |
| <input checked="" type="checkbox"/> Not Contributory | <input type="checkbox"/> State Register | <input type="checkbox"/> Thematic |
| <input type="checkbox"/> Intrusion | | |

Research Sources:

- | | | |
|---|---|---|
| <input checked="" type="checkbox"/> Abstract of Title | <input type="checkbox"/> City Directories | <input type="checkbox"/> LDS Church Archives |
| <input type="checkbox"/> Plat Records | <input type="checkbox"/> Biographical Encyclopedias | <input type="checkbox"/> LDS Genealogical Society |
| <input type="checkbox"/> Plat Map | <input type="checkbox"/> Obituary Index | <input type="checkbox"/> U of U Library |
| <input type="checkbox"/> Tax Card & Photo | <input type="checkbox"/> County & City Histories | <input type="checkbox"/> BYU Library |
| <input type="checkbox"/> Building Permit | <input type="checkbox"/> Personal Interviews | <input type="checkbox"/> LSU Library |
| <input type="checkbox"/> Sewer Permit | <input type="checkbox"/> Newspapers | <input type="checkbox"/> SLU Library |
| <input type="checkbox"/> Sanborn Maps | <input type="checkbox"/> Utah Historical Society | <input type="checkbox"/> Other |

Bibliographical References:



Architect/Builder:

Building Type/Style:

Building Materials:

Description of physical appearance & significant architectural features:

Include additions, alterations, ancillary structures, and landscaping if applicable

Statement of Historical Significance:

Aboriginal Americans
 Agriculture
 Architecture
 The Arts
 Commerce

Communication
 Conservation
 Education
 Exploration/Settlement
 Industry

Military
 Mining
 Minority Groups
 Political
 Recreation

Religion
 Science
 Socio-humanitarian
 Transportation

Researcher: Michael E. Christensen

Site No. 554 A-B

Date: April 27, 1978

STRUCTURE/SITE INFORMATION FORM

Street address: 33 South 1st West

Plat Bl. Lot

Name of Structure:

T. R. S.

Present Owner: Raymond C. and Josephine Somers

UTM:

Owner address: 290 West Center

Tax #:

Construction Date: 1907

Demolition Date:

Original Use:

Original Owner: Lorenzo Hansen

Present Use:

Occupants:

- | | | |
|--|---------------------------------------|------------------------------------|
| <input type="checkbox"/> Single-Family | <input type="checkbox"/> Park | <input type="checkbox"/> Vacant |
| <input checked="" type="checkbox"/> Multi-Family | <input type="checkbox"/> Industrial | <input type="checkbox"/> Religious |
| <input type="checkbox"/> Public | <input type="checkbox"/> Agricultural | <input type="checkbox"/> Other |
| <input type="checkbox"/> Commercial | | |

Building Condition:

Integrity:

- | | | |
|---------------------------------------|--------------------------------|--|
| <input type="checkbox"/> Excellent | <input type="checkbox"/> Site | <input type="checkbox"/> Unaltered |
| <input type="checkbox"/> Good | <input type="checkbox"/> Ruins | <input type="checkbox"/> Minor Alterations |
| <input type="checkbox"/> Deteriorated | | <input type="checkbox"/> Major Alterations |

Photography:

Date of Slides
Views: Front___ Side___ Rear___ Other___

Date of Photographs
Views: Front___ Side___ Rear___ Other___

Preliminary Evaluation:

Final Register Status:

- | | | |
|--|--|--|
| <input type="checkbox"/> Significant | <input type="checkbox"/> National Landmark | <input checked="" type="checkbox"/> District |
| <input checked="" type="checkbox"/> Contributory | <input type="checkbox"/> National Register | <input type="checkbox"/> Multi-Resource |
| <input type="checkbox"/> Not Contributory | <input type="checkbox"/> State Register | <input type="checkbox"/> Thematic |
| <input type="checkbox"/> Intrusion | | |

Research Sources:

- | | | |
|---|--|---|
| <input checked="" type="checkbox"/> Abstract of Title | <input checked="" type="checkbox"/> City Directories | <input type="checkbox"/> LDS Church Archives |
| <input type="checkbox"/> Plat Records | <input type="checkbox"/> Biographical Encyclopedias | <input type="checkbox"/> LDS Genealogical Society |
| <input type="checkbox"/> Plat Map | <input checked="" type="checkbox"/> Obituary Index | <input type="checkbox"/> U of U Library |
| <input type="checkbox"/> Tax Card & Photo | <input type="checkbox"/> County & City Histories | <input type="checkbox"/> BYU Library |
| <input type="checkbox"/> Building Permit | <input type="checkbox"/> Personal Interviews | <input type="checkbox"/> USU Library |
| <input type="checkbox"/> Sewer Permit | <input type="checkbox"/> Newspapers | <input type="checkbox"/> SLC Library |
| <input type="checkbox"/> Sanborn Maps | <input type="checkbox"/> Utah Historical Society | <input type="checkbox"/> Other |

Bibliographical References:

A:Area of Significance

E:Land Use

F:Register Status

Architect/Builder:

Building Type/Style:

Building Materials:

Description of physical appearance & significant architectural features:

Include additions, alterations, ancillary structures, and landscaping if applicable

This is a two and one-half story, large, wood frame home. The home is now a fourplex and wraps around both sides of the home. A large Greek Orthodox turret highlights the great variety of the massings in the walls and roof.

Statement of Historical Significance:

- | | | | |
|--|---|---|---|
| <input type="checkbox"/> Aboriginal Americans | <input type="checkbox"/> Communication | <input type="checkbox"/> Military | <input type="checkbox"/> Religion |
| <input type="checkbox"/> Agriculture | <input type="checkbox"/> Conservation | <input type="checkbox"/> Mining | <input type="checkbox"/> Science |
| <input checked="" type="checkbox"/> Architecture | <input type="checkbox"/> Education | <input type="checkbox"/> Minority Groups | <input type="checkbox"/> Socio-Humanitarian |
| <input type="checkbox"/> The Arts | <input type="checkbox"/> Exploration/Settlement | <input checked="" type="checkbox"/> Political | <input type="checkbox"/> Transportation |
| <input type="checkbox"/> Commerce | <input type="checkbox"/> Industry | <input type="checkbox"/> Recreation | |

This is a good example of the Victorian substyle, Queen Anne, a style not often used.

The original owner was Lorenzo Hansen, one of the most prominent mayors of Logan and the superintendent of Borden C. Milk Company. He was a member of the board of trustees at the Utah Agricultural College and founder of the Cache Valley Condensed Milk Company. He was also instrumental in establishing the Budge Hospital and the first municipal power plant in Logan. Mr. Hansen was a member of the Cache Stake high council. He inaugurated the planting of the row of trees on each side of the boulevard in Logan. The large evergreen in front of his house was decorated each Christmas time in recognition of his contributions.

Researcher: Michael E. Christensen
Date: Sept. 13, 1978

Site No. 555&556

STRUCTURE/SITE INFORMATION FORM

Street address: 51 & 51 half South 100 West

Plat A Bl. 4 Lot

Name of Structure:

T. R. S.

Present Owner: Jack and Vonda Whitlock

UTM:

Owner address: 805 North 15th East

Tax #: 06-031-0019

Construction Date: 1966

Demolition Date:

Original Use:

Original Owner:

Present Use:

Occupants:

- Single-Family
- Multi-Family
- Public
- Commercial

- Park
- Industrial
- Agricultural

- Vacant
- Religious
- Other

Building Condition:

Integrity:

- Excellent
- Good
- Deteriorated
- Site
- Ruins

- Unaltered
- Minor Alterations
- Major Alterations

Photography:

Date of Slides
Views: Front Side Rear Other

Date of Photographs
Views: Front Side Rear Other

Preliminary Evaluation:

Final Register Status:

- Significant
- Contributory
- Not Contributory
- Intrusion

- National Landmark
- National Register
- State Register
- District
- Multi-Resource
- Thematic


Research Sources:

- Abstract of Title
- Plat Records
- Plat Map
- Tax Card & Photo
- Building Permit
- Sewer Permit
- Sanborn Maps

- City Directories
- Biographical Encyclopedias
- Obituary Index
- County & City Histories
- Personal Interviews
- Newspapers
- Utah Historical Society

- LDS Church Archives
- LDS Genealogical Society
- U of U Library
- BYU Library
- CSU Library
- SLC Library
- Other

Bibliographical References:



Architect/Builder:

Building Type/Style:

Building Materials:

Description of physical appearance & significant architectural features:
Include additions, alterations, ancillary structures, and landscaping if applicable

Statement of Historical Significance:

Aboriginal Americans
 Agriculture
 Architecture
 The Arts
 Commerce

Communication
 Conservation
 Education
 Exploration/Settlement
 Industry

Military
 Mining
 Minority Groups
 Political
 Recreation

Religion
 Science
 Socio-Humanitarian
 Transportation

B:Town

C:Construction Date

D:Significance

Researcher: Michael E. Christensen Site No. 557
 Date: August 8, 1978

STRUCTURE/SITE INFORMATION FORM

Street address: 59 South 1st West Plat A Bl. 4 Lot 6 & 7
 Name of Structure: T. R. S.
 Present Owner: Alma and Nellie Lundahl UTM:
 Owner address: 800 N. Glenhaven, Fullerton, CA 92632 Tax #:
 Construction Date: circa 1907 Demolition Date:

Original Use:
 Present Use: Occupants:
 Single-Family Park Vacant
 Multi-Family Industrial Religious
 Public Agricultural Other
 Commercial

Building Condition: Integrity:
 Excellent Site Unaltered
 Good Ruins Minor Alterations
 Deteriorated Major Alterations

Photography:
 Date of Slides Views: Front Side Rear Other
 Date of Photographs Views: Front Side Rear Other

Preliminary Evaluation: Final Register Status:
 Significant National Landmark District
 Contributory National Register Multi-Resource
 Not Contributory State Register Thematic
 Intrusion

Research Sources:
 Abstract of Title City Directories LDS Church Archives
 Plat Records Biographical Encyclopedias LDS Genealogical Society
 Plat Map Obituary Index U of U Library
 Tax Card & Photo County & City Histories BYU Library
 Building Permit Personal Interviews USU Library
 Sewer Permit Newspapers SLC Library
 Sanborn Maps Utah Historical Society Other

Bibliographical References:

A:Area of Significance

E:Land Use
F:Register Status

Architect/Builder:

Building Type/Style:

Building Materials:

Description of physical appearance & significant architectural features:

Include additions, alterations, ancillary structures, and landscaping if applicable

This large, cinderblock and brick, two story building is very plain except for the front facade. The front entrance is through four doors crowned by an oval-shaped transom. The whole facade hints of a large oval with two large pilasters extending the two floors and concluded by a plain but crown-like cornice.

Statement of Historical Significance:

- | | | | |
|--|---|--|---|
| <input type="checkbox"/> Aboriginal Americans | <input type="checkbox"/> Communication | <input type="checkbox"/> Military | <input type="checkbox"/> Religion |
| <input type="checkbox"/> Agriculture | <input type="checkbox"/> Conservation | <input type="checkbox"/> Mining | <input type="checkbox"/> Science |
| <input checked="" type="checkbox"/> Architecture | <input type="checkbox"/> Education | <input type="checkbox"/> Minority Groups | <input type="checkbox"/> Socio-Humanitarian |
| <input type="checkbox"/> The Arts | <input type="checkbox"/> Exploration/Settlement | <input type="checkbox"/> Political | <input type="checkbox"/> Transportation |
| <input type="checkbox"/> Commerce | <input type="checkbox"/> Industry | <input checked="" type="checkbox"/> Recreation | |

This large commercial site was owned by the Logan Amusement and Investment Co. for many years and is listed in the city directory as the Logan Auditorium until 1920. Interviews with local citizens indicate that it was used for a dance hall and roller skating rink. In later years (1930 on) it was owned by Alma J. Lundahl and called Dansante and was used for the same purpose until 1951 when it was leased to Mode O'Day Corp. Today it is still used by Mode O'Day for the manufacture of women's clothing.

Researcher: Michael E. Christensen

Site No. 558

Date: August 14, 1978

STRUCTURE/SITE INFORMATION FORM

Street address: 69 South 1st West

Plat Bl. Lot

Name of Structure:

T. R. S.

Present Owner: Logan City Board of Education

UTM:

Owner address:

Tax #:

Construction Date: 1905

Demolition Date:

Original Use: Home Original Owner: Nettie Thatcher Sloan

Present Use:

Occupants:

- Single-Family
- Multi-Family
- Public
- Commercial
- Park
- Industrial
- Agricultural
- Vacant
- Religious
- Other

Building Condition:

Integrity:

- Excellent
- Good
- Deteriorated
- Site
- Ruins
- Unaltered
- Minor Alterations
- Major Alterations

Photography:

Date of Slides
Views: Front__ Side__ Rear__ Other__

Date of Photographs
Views: Front__ Side__ Rear__ Other__

Preliminary Evaluation:

Final Register Status:

- Significant
- Contributory
- Not Contributory
- Intrusion
- National Landmark
- National Register
- State Register
- District
- Multi-Resource
- Thematic

Research Sources:

- Abstract of Title
- Plat Records
- Plat Map
- Tax Card & Photo
- Building Permit
- Sewer Permit
- Sanborn Maps
- City Directories
- Biographical Encyclopedias
- Obituary Index
- County & City Histories
- Personal Interviews
- Newspapers
- Utah Historical Society
- LDS Church Archives
- LDS Genealogical Society
- U of U Library
- BYU Library
- USU Library
- SLIC Library
- Other

Bibliographical References:

A:Area of Significance

E:Land Use

F:Register Status

Architect/Builder:

Building Type/Style:

Building Materials:

Description of physical appearance & significant architectural features:

Include additions, alterations, ancillary structures, and landscaping if applicable

This is a single story, shingle style home with a Queen Anne type arch accenting the moderately pitched roof.

Statement of Historical Significance:

- | | | | |
|--|---|--|---|
| <input type="checkbox"/> Aboriginal Americans | <input type="checkbox"/> Communication | <input type="checkbox"/> Military | <input type="checkbox"/> Religion |
| <input type="checkbox"/> Agriculture | <input type="checkbox"/> Conservation | <input type="checkbox"/> Mining | <input type="checkbox"/> Science |
| <input checked="" type="checkbox"/> Architecture | <input type="checkbox"/> Education | <input type="checkbox"/> Minority Groups | <input type="checkbox"/> Socio-Humanitarian |
| <input type="checkbox"/> The Arts | <input type="checkbox"/> Exploration/Settlement | <input type="checkbox"/> Political | <input type="checkbox"/> Transportation |
| <input type="checkbox"/> Commerce | <input type="checkbox"/> Industry | <input type="checkbox"/> Recreation | |

This home was built by G. W. Thatcher, a prominent business man, for his sister Nettie Thatcher Sloan. Though modest, the home is significant for its age and style.

Researcher: Michael E. Christensen
Date: Sept. 13, 1978

Site No. 559

STRUCTURE/SITE INFORMATION FORM

Street address: 95 South 1st West

Plat Bl. Lot

Name of Structure:

T. R. S.

Present Owner: Leora Thatcher

UTM:

Owner address: Same

Tax #:

Construction Date: 1893

Demolition Date:

Original Use: Home

Original Owner: Moses Thatcher, Jr.

Present Use:

Occupants:

- | | | |
|---|---------------------------------------|------------------------------------|
| <input checked="" type="checkbox"/> Single-Family | <input type="checkbox"/> Park | <input type="checkbox"/> Vacant |
| <input type="checkbox"/> Multi-Family | <input type="checkbox"/> Industrial | <input type="checkbox"/> Religious |
| <input type="checkbox"/> Public | <input type="checkbox"/> Agricultural | <input type="checkbox"/> Other |
| <input type="checkbox"/> Commercial | | |

Building Condition:

Integrity:

- | | | |
|--|--------------------------------|---|
| <input type="checkbox"/> Excellent | <input type="checkbox"/> Site | <input checked="" type="checkbox"/> Unaltered |
| <input checked="" type="checkbox"/> Good | <input type="checkbox"/> Ruins | <input type="checkbox"/> Minor Alterations |
| <input type="checkbox"/> Deteriorated | | <input type="checkbox"/> Major Alterations |

Photography:

Date of Slides	Date of Photographs
Views: Front ___ Side ___ Rear ___ Other ___	Views: Front ___ Side ___ Rear ___ Other ___

Preliminary Evaluation:

Final Register Status:

- | | | |
|---|--|--|
| <input checked="" type="checkbox"/> Significant | <input type="checkbox"/> National Landmark | <input checked="" type="checkbox"/> District |
| <input type="checkbox"/> Contributory | <input type="checkbox"/> National Register | <input type="checkbox"/> Multi-Resource |
| <input type="checkbox"/> Not Contributory | <input type="checkbox"/> State Register | <input type="checkbox"/> Thematic |
| <input type="checkbox"/> Intrusion | | |

Research Sources:

- | | | |
|---|---|---|
| <input checked="" type="checkbox"/> Abstract of Title | <input type="checkbox"/> City Directories | <input type="checkbox"/> LDS Church Archives |
| <input type="checkbox"/> Plat Records | <input type="checkbox"/> Biographical Encyclopedias | <input type="checkbox"/> LDS Genealogical Society |
| <input type="checkbox"/> Plat Map | <input checked="" type="checkbox"/> Obituary Index | <input type="checkbox"/> U of U Library |
| <input type="checkbox"/> Tax Card & Photo | <input type="checkbox"/> County & City Histories | <input type="checkbox"/> BYU Library |
| <input type="checkbox"/> Building Permit | <input type="checkbox"/> Personal Interviews | <input type="checkbox"/> GSU Library |
| <input type="checkbox"/> Sewer Permit | <input type="checkbox"/> Newspapers | <input type="checkbox"/> SLIC Library |
| <input type="checkbox"/> Sanborn Maps | <input type="checkbox"/> Utah Historical Society | <input type="checkbox"/> Other |

Bibliographical References:

Area of Significance

Blind Use

Register Status

Architect/Builder:

Building Type/Style:

Building Materials:

Description of physical appearance & significant architectural features:
Include additions, alterations, ancillary structures, and landscaping if applicable

This two story home is classic Victorian in style and built of brick. The front and south facades have a wrap around porch supported by wood Victorian columns of great detailing. The windows are all stained glass and extremely intricate. The north facade is highlighted by a large bay window of great beauty. All facades have a variety of massings and planes crowned by the gables of each facade which have Eastlake woodworking on the cornices. The overall feeling of the home is variety and verticality done with great detailing making the home an excellent example of late nineteenth century Victorian architecture.

Statement of Historical Significance:

- | | | | |
|--|---|--|---|
| <input type="checkbox"/> Aboriginal Americans | <input type="checkbox"/> Communication | <input type="checkbox"/> Military | <input type="checkbox"/> Religion |
| <input type="checkbox"/> Agriculture | <input type="checkbox"/> Conservation | <input type="checkbox"/> Mining | <input type="checkbox"/> Science |
| <input checked="" type="checkbox"/> Architecture | <input type="checkbox"/> Education | <input type="checkbox"/> Minority Groups | <input type="checkbox"/> Socio-Humanitarian |
| <input type="checkbox"/> The Arts | <input type="checkbox"/> Exploration/Settlement | <input type="checkbox"/> Political | <input type="checkbox"/> Transportation |
| <input checked="" type="checkbox"/> Commerce | <input type="checkbox"/> Industry | <input type="checkbox"/> Recreation | |

The architecture of the home is its telling importance, but it is also one of the Thatcher homes, which adds more weight to its significance. The Thatcher family became one of the most important families not only in Cache Valley but also in Utah. There were leading merchants, bankers and Mormon church leaders. Moses Thatcher, Jr., the original owner, helped his father run the Thatcher Coal Co. He was active in local government as he was a long time Cache County commissioner.

Researcher: Michael E. Christensen
Date: Sept. 13, 1978

Site No. 560

STRUCTURE/SITE INFORMATION FORM

Street address: 159 West 1st South

Plat A Bl. 4 Lot 2

Name of Structure:

T. R. S.

Present Owner: Percy and Nellie G. Quinney

UTM:

Owner address: Same

Tax #: 06-031-0001

Construction Date: Prior to 1920

Demolition Date:

Original Use:

Original Owner: Joseph Quinney

Present Use:

Occupants:

- Single-Family
- Multi-Family
- Public
- Commercial

- Park
- Industrial
- Agricultural

- Vacant
- Religious
- Other

Building Condition:

Integrity:

- Excellent
- Good
- Deteriorated

- Site
- Ruins

- Unaltered
- Minor Alterations
- Major Alterations

Photography:

Date of Slides

Date of Photographs

Views: Front Side Rear Other

Views: Front Side Rear Other

Preliminary Evaluation:

Final Register Status:

- Significant
- Contributory
- Not Contributory
- Intrusion

- National Landmark
- National Register
- State Register
- District
- Multi-Resource
- Thematic

Research Sources:

- Abstract of Title
- Plat Records
- Plat Map
- Tax Card & Photo
- Building Permit
- Sewer Permit
- Sanborn Maps
- City Directories
- Biographical Encyclopedias
- Obituary Index
- County & City Histories
- Personal Interviews
- Newspapers
- Utah Historical Society

- LDS Church Archives
- LDS Genealogical Society
- U of U Library
- BYU Library
- LSU Library
- SLC Library
- Other

Bibliographical References:

A: Area of Significance

E: Land Use

F: Register Status

Architect/Builder:

Building Type/Style:

Building Materials:

Description of physical appearance & significant architectural features:
Include additions, alterations, ancillary structures, and landscaping if applicable

This is a one and one-half story brick bungaloid style home. The second floor is created in part by a large window shed dormer.

Statement of Historical Significance:

- | | | | |
|--|---|--|---|
| <input type="checkbox"/> Aboriginal Americans | <input type="checkbox"/> Communication | <input type="checkbox"/> Military | <input type="checkbox"/> Religion |
| <input type="checkbox"/> Agriculture | <input type="checkbox"/> Conservation | <input type="checkbox"/> Mining | <input type="checkbox"/> Science |
| <input checked="" type="checkbox"/> Architecture | <input type="checkbox"/> Education | <input type="checkbox"/> Minority Groups | <input type="checkbox"/> Socio-Humanitarian |
| <input type="checkbox"/> The Arts | <input type="checkbox"/> Exploration/Settlement | <input type="checkbox"/> Political | <input type="checkbox"/> Transportation |
| <input type="checkbox"/> Commerce | <input type="checkbox"/> Industry | <input type="checkbox"/> Recreation | |

The age and style of this home make it a contribution to the district. The original owner, Joseph Quinney, was a prominent man in the local LDS church as well as the community. He served as President of the temple here, and later President of the Canadian Mission. He was also manager of the Amalgamated Sugar Co. He later took a trip to Russia to study the cultivation of sugar beet seeds. As a result of his investigations in Russia, sugar beet seed cultivation began in Utah.

Researcher: Michael E. Christensen Site No. 561

Date: August 8, 1978

STRUCTURE/SITE INFORMATION FORM

Street address: 159 West 1st South (rear) Plat Bl. Lot

Name of Structure: T. R. S.

Present Owner: Percy and Nellie Quinney UTM:

Owner address: Tax #: 06-031-0001

Construction Date: circa 1900 Demolition Date:

Original Use: Residential Original Owner: Isaac and Rebecca Quinney

Present Use: Occupants:

- Single-Family Park Vacant
- Multi-Family Industrial Religious
- Public Agricultural Other
- Commercial

Building Condition: Integrity:

- Excellent Site Unaltered
- Good Ruins Minor Alterations
- Deteriorated Major Alterations

Photography:

Date of Slides Date of Photographs
 Views: Front Side Rear Other Views: Front Side Rear Other

Preliminary Evaluation:

Final Register Status:

- Significant National Landmark District
- Contributory National Register Multi-Resource
- Not Contributory State Register Thematic
- Intrusion

Research Sources:

- Abstract of Title City Directories LDS Church Archives
- Plat Records Biographical Encyclopedias LDS Genealogical Society
- Plat Map Obituary Index U of U Library
- Tax Card & Photo County & City Histories BYU Library
- Building Permit Personal Interviews CSU Library
- Sewer Permit Newspapers SLC Library
- Sanborn Maps Utah Historical Society Other

Bibliographical References:

A:Area of Significance

E:Land Use

F:Register Status

Architect/Builder:

Building Type/Style:

Building Materials:

Description of physical appearance & significant architectural features:

Include additions, alterations, ancillary structures, and landscaping if applicable

This is a very simple one story frame home which has had a large addition making it a T-form pattern.

Statement of Historical Significance:

- | | | | |
|--|---|--|---|
| <input type="checkbox"/> Aboriginal Americans | <input type="checkbox"/> Communication | <input type="checkbox"/> Military | <input type="checkbox"/> Religion |
| <input type="checkbox"/> Agriculture | <input type="checkbox"/> Conservation | <input type="checkbox"/> Mining | <input type="checkbox"/> Science |
| <input checked="" type="checkbox"/> Architecture | <input type="checkbox"/> Education | <input type="checkbox"/> Minority Groups | <input type="checkbox"/> Socio-Humanitarian |
| <input type="checkbox"/> The Arts | <input type="checkbox"/> Exploration/Settlement | <input type="checkbox"/> Political | <input type="checkbox"/> Transportation |
| <input type="checkbox"/> Commerce | <input type="checkbox"/> Industry | <input type="checkbox"/> Recreation | |

The age of this home makes it contributory to the district.

Researcher: Michael E. Christensen Site No. 562
 Date: Sept. 13, 1978

STRUCTURE/SITE INFORMATION FORM

Street address: 181 West 100 South Plat A Bl. 4 Lot
 Name of Structure: T. R. S.
 Present Owner: Robert & Virginia Harris UTM:
 Owner address: RFD Box 38, Logan Tax #: 06-031-0003
 Construction Date: 1908 Demolition Date:

Original Use: Original Owner: John W. Crawford
 Present Use: Occupants:

- | | | |
|--|---------------------------------------|------------------------------------|
| <input type="checkbox"/> Single-Family | <input type="checkbox"/> Park | <input type="checkbox"/> Vacant |
| <input type="checkbox"/> Multi-Family | <input type="checkbox"/> Industrial | <input type="checkbox"/> Religious |
| <input type="checkbox"/> Public | <input type="checkbox"/> Agricultural | <input type="checkbox"/> Other |
| <input type="checkbox"/> Commercial | | |

Building Condition: Integrity:
 Excellent Site Unaltered
 Good Ruins Minor Alterations
 Deteriorated Major Alterations

Photography:
 Date of Slides Date of Photographs
 Views: Front Side Rear Other Views: Front Side Rear Other

Preliminary Evaluation: Final Register Status:
 Significant National Landmark District
 Contributory National Register Multi-Resource
 Not Contributory State Register Thematic
 Intrusion

Research Sources:
 Abstract of Title City Directories LDS Church Archives
 Plat Records Biographical Encyclopedias LDS Genealogical Society
 Plat Map Chitwary Index U of U Library
 Tax Card & Photo County & City Histories BYU Library
 Building Permit Personal Interviews GSU Library
 Sewer Permit Newspapers SLG Library
 Sanborn Maps Utah Historical Society Other

Bibliographical References:

A: Area of Significance

B: Land Use

C: Register Status

Architect/Builder:

Building Type/Style:

Building Materials:

Description of physical appearance & significant architectural features:

Include additions, alterations, ancillary structures, and landscaping if applicable

This two-and-a-half story home is constructed of brick. The home is a box style with leaded glass windows.

Statement of Historical Significance:

- | | | | |
|--|---|--|---|
| <input type="checkbox"/> Aboriginal Americans | <input type="checkbox"/> Communication | <input type="checkbox"/> Military | <input type="checkbox"/> Religion |
| <input type="checkbox"/> Agriculture | <input type="checkbox"/> Conservation | <input type="checkbox"/> Mining | <input type="checkbox"/> Science |
| <input checked="" type="checkbox"/> Architecture | <input type="checkbox"/> Education | <input type="checkbox"/> Minority Groups | <input type="checkbox"/> Socio-Humanitarian |
| <input type="checkbox"/> The Arts | <input type="checkbox"/> Exploration/Settlement | <input type="checkbox"/> Political | <input type="checkbox"/> Transportation |
| <input type="checkbox"/> Commerce | <input type="checkbox"/> Industry | <input type="checkbox"/> Recreation | |

The home is significant because of its age and architecture. The original owner, John W. Crawford, had been employed by Z.C.M.I. (Zions Cooperative Mercantile Institution). He later sold insurance and was co-manager of Crawford Howell Mens Clothing Store. Mr. Crawford was also active in the church, being long time president of the Y.M.M.I.A.

Researcher: Michael E. Christensen Site No. 563
 Date: July 10, 1978

STRUCTURE/SITE INFORMATION FORM

Street address: 98 West Center Plat A Bl. 3 Lot 5
 Name of Structure: T. R. S.
 Present Owner: J. J. Edwards UTM:
 Owner address: Same Tax #:
 Construction Date: 1880's Demolition Date:
 Original Use: Commercial

Present Use: Occupants:
 Single-Family Park Vacant
 Multi-Family Industrial Religious
 Public Agricultural Other
 Commercial

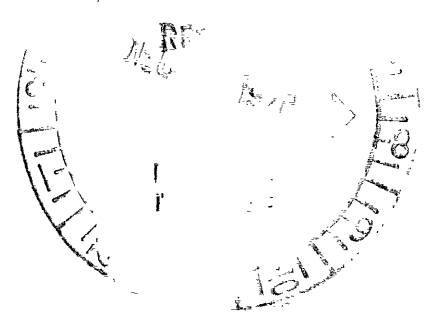
Building Condition: Integrity:
 Excellent Site Unaltered
 Good Ruins Minor Alterations
 Deteriorated Major Alterations

Photography:
 Date of Slides Date of Photographs
 Views: Front Side Rear Other Views: Front Side Rear Other

Preliminary Evaluation: Final Register Status:
 Significant National Landmark District
 Contributory National Register Multi-Resource
 Not Contributory State Register Thematic
 Intrusion

Research Sources:
 Abstract of Title City Directories LDS Church Archives
 Plat Records Biographical Encyclopedias LDS Genealogical Society
 Plat Map Obituary Index U of U Library
 Tax Card & Photo County & City Histories BYU Library
 Building Permit Personal Interviews USU Library
 Sewer Permit Newspapers SLC Library
 Sanborn Maps Utah Historical Society Other

Bibliographical References:



A: Area of Significance

E: Land Use

F: Register Status

Architect/Builder:

Building Type/Style:

Building Materials:

Description of physical appearance & significant architectural features:
Include additions, alterations, ancillary structures, and landscaping if applicable

This building is a simple brick structure, rectangular in design. The front facade is plain with no elaborations. Large plate glass windows are the only variation from the brick facade. Additions have been made to the original building during the years.

Statement of Historical Significance:

- | | | | |
|---|---|--|---|
| <input type="checkbox"/> Aboriginal Americans | <input type="checkbox"/> Communication | <input type="checkbox"/> Military | <input type="checkbox"/> Religion |
| <input type="checkbox"/> Agriculture | <input type="checkbox"/> Conservation | <input type="checkbox"/> Mining | <input type="checkbox"/> Science |
| <input type="checkbox"/> Architecture | <input type="checkbox"/> Education | <input type="checkbox"/> Minority Groups | <input type="checkbox"/> Socio-Humanitarian |
| <input type="checkbox"/> The Arts | <input type="checkbox"/> Exploration/Settlement | <input type="checkbox"/> Political | <input type="checkbox"/> Transportation |
| <input checked="" type="checkbox"/> Commerce | <input type="checkbox"/> Industry | <input type="checkbox"/> Recreation | |

The building^{was} probably used originally by a printing shop, for in the 1904 city directory Earl and England Publishers were listed at this address and owned the property. In the early 1920's A. D. Bell mortgaged the property and began Blue Bell Service Station. In 1926 an employee of Bell, J. J. Edwards, bought Bell out and continued the business and later enlarged the building into the present size.

The building is significant because of its age and the interesting history of its owners.

Researcher: Michael E. Christensen

Site No. 564

Date: July 10, 1978

STRUCTURE/SITE INFORMATION FORM

Street address: 96 West Center

Plat Bl. Lot

Name of Structure:

T. R. S.

Present Owner: First Security Bank

UTM:

Owner address: 15 South Main, Logan

Tax #:

Construction Date:

Demolition Date:

Original Use: Commercial

Present Use:

Occupants:

- Single-Family
- Multi-Family
- Public
- Commercial

- Park
- Industrial
- Agricultural

- Vacant
- Religious
- Other

Building Condition:

Integrity:

- Excellent
- Good
- Deteriorated
- Site
- Ruins

- Unaltered
- Minor Alterations
- Major Alterations

Photography:

Date of Slides
Views: Front ___ Side ___ Rear ___ Other ___

Date of Photographs
Views: Front ___ Side ___ Rear ___ Other ___

Preliminary Evaluation:

Final Register Status:

- Significant
- Contributory
- Not Contributory
- Intrusion

- National Landmark
- National Register
- State Register
- District
- Multi-Resource
- Thematic

Research Sources:

- Abstract of Title
- Plat Records
- Plat Map
- Tax Card & Photo
- Building Permit
- Sewer Permit
- Sanborn Maps
- City Directories
- Biographical Encyclopedias
- Obituary Index
- County & City Histories
- Personal Interviews
- Newspapers
- Utah Historical Society

- LDS Church Archives
- LDS Genealogical Society
- U of U Library
- BYU Library
- USU Library
- SLIC Library
- Other

Bibliographical References:

Cache County Abstracts
City Directories



A:Area of Significance

E:Land Use

F:Register Status

Architect/Builder:

Building Type/Style:

Building Materials:

Description of physical appearance & significant architectural features:
Include additions, alterations, ancillary structures, and landscaping if applicable

This is a small, one story, brick building that has a new tile facade.

Statement of Historical Significance:

- | | | | |
|---|---|--|---|
| <input type="checkbox"/> Aboriginal Americans | <input type="checkbox"/> Communication | <input type="checkbox"/> Military | <input type="checkbox"/> Religion |
| <input type="checkbox"/> Agriculture | <input type="checkbox"/> Conservation | <input type="checkbox"/> Mining | <input type="checkbox"/> Science |
| <input type="checkbox"/> Architecture | <input type="checkbox"/> Education | <input type="checkbox"/> Minority Groups | <input type="checkbox"/> Socio-Humanitarian |
| <input type="checkbox"/> The Arts | <input type="checkbox"/> Exploration/Settlement | <input type="checkbox"/> Political | <input type="checkbox"/> Transportation |
| <input checked="" type="checkbox"/> Commerce | <input type="checkbox"/> Industry | <input type="checkbox"/> Recreation | |

This building was probably owned originally by David Lewis who, according to the 1888-89 city directory operated a Art Bazaar and Photograph Gallery and sold such items as "Frames, Mouldings, Albums, Notions and all kinds of Fancy Merchandise kept in stock." Mr. Lewis also advertised his copying and enlarging service.

In the 1920's Alfred J. Bell purchased the building and ran a confectionary. Later this structure was absorbed into the service station next to it. The building is now separate and is a restaurant.

Researcher: Michael E. Christensen

Site No. 564A

Date: July 25, 1978

STRUCTURE/SITE INFORMATION FORM

Street address: 76 West Center

Plat A Bl. 3 Lot

Name of Structure:

T. R. S.

Present Owner: Dale Steed

UTM:

Owner address: Same

Tax #: 06-030-0010

Construction Date: circa 1904

Demolition Date:

Original Use: Commercial

Present Use:

Occupants:

- Single-Family
- Multi-Family
- Public
- Commercial
- Park
- Industrial
- Agricultural
- Vacant
- Religious
- Other

Building Condition:

Integrity:

- Excellent
- Good
- Deteriorated
- Site
- Ruins
- Unaltered
- Minor Alterations
- Major Alterations

Photography:

Date of Slides
Views: Front___ Side___ Rear___ Other___

Date of Photographs
Views: Front___ Side___ Rear___ Other___

Preliminary Evaluation:

Final Register Status:

- Significant
- Contributory
- Not Contributory
- Intrusion
- National Landmark
- National Register
- State Register
- District
- Multi-Resource
- Thematic

Research Sources:

- Abstract of Title
- Plat Records
- Plat Map
- Tax Card & Photo
- Building Permit
- Sewer Permit
- Sanborn Maps
- City Directories
- Biographical Encyclopedias
- Obituary Index
- County & City Histories
- Personal Interviews
- Newspapers
- Utah Historical Society
- LDS Church Archives
- LDS Genealogical Society
- U of U Library
- BYU Library
- USU Library
- SLIC Library
- Other

Bibliographical References:

A:Area of Significance

E:Land Use

F:Register Status

Architect/Builder:

Building Type/Style:

Building Materials:

Description of physical appearance & significant architectural features:

Include additions, alterations, ancillary structures, and landscaping if applicable

This two-story structure is a good example of the boom town facade of many commercial buildings in Utah's frontier days. The building is a simple structure with a standard gable. The facade hides this gabled building because it is rectangular. The facade has a stucco finish now.

Statement of Historical Significance:

- | | | | |
|---|---|--|---|
| <input type="checkbox"/> Aboriginal Americans | <input type="checkbox"/> Communication | <input type="checkbox"/> Military | <input type="checkbox"/> Religion |
| <input type="checkbox"/> Agriculture | <input type="checkbox"/> Conservation | <input type="checkbox"/> Mining | <input type="checkbox"/> Science |
| <input type="checkbox"/> Architecture | <input type="checkbox"/> Education | <input type="checkbox"/> Minority Groups | <input type="checkbox"/> Socio-Humanitarian |
| <input type="checkbox"/> The Arts | <input type="checkbox"/> Exploration/Settlement | <input type="checkbox"/> Political | <input type="checkbox"/> Transportation |
| <input checked="" type="checkbox"/> Commerce | <input type="checkbox"/> Industry | <input type="checkbox"/> Recreation | |

This present day printing shop had its beginnings as a printing shop as early as 1904. According to the city directory for 1904, the building was occupied by the Logan Republican. This paper published its first edition in 1902. Although it changed ownership several times, Ralph Moore was the manager for most of the years through 1909. The ownership and managership changed several times before 1924 when it finally dissolved. Although it did not occupy this site for the entire time, it did start here. The print shop which is here now has been located here for thirty years.

Researcher: Michael E. Christensen

Site No. 564 B

Date: June 19, 1978

STRUCTURE/SITE INFORMATION FORM

Street address: 86 West Center

Plat A Bl. 3 Lot

Name of Structure:

T. R. S.

Present Owner: William and Nona Wyatt

UTM:

Owner address:

Tax #:

Construction Date: 1948

Demolition Date:

Original Use:

Present Use:

Occupants:

- Single-Family
- Multi-Family
- Public
- Commercial

- Park
- Industrial
- Agricultural

- Vacant
- Religious
- Other

Building Condition:

Integrity:

- Excellent
- Good
- Deteriorated
- Site
- Ruins

- Unaltered
- Minor Alterations
- Major Alterations

Photography:

Date of Slides
Views: Front Side Rear Other

Date of Photographs
Views: Front Side Rear Other

Preliminary Evaluation:

Final Register Status:

- Significant
- Contributory
- Not Contributory
- Intrusion

- National Landmark
- National Register
- State Register
- District
- Multi-Resource
- Thematic

Research Sources:

- Abstract of Title
- Plat Records
- Plat Map
- Tax Card & Photo
- Building Permit
- Sewer Permit
- Sanborn Maps

- City Directories
- Biographical Encyclopedias
- Obituary Index
- County & City Histories
- Personal Interviews
- Newspapers
- Utah Historical Society

- LDS Church Archives
- LDS Genealogical Society
- U of U Library
- BYU Library
- USU Library
- SLIC Library
- Other

Bibliographical References:

A:Area of Significance

E:Land Use

F:Register Status

Architect/Builder:

Building Type/Style:

Building Materials:

Description of physical appearance & significant architectural features:

Include additions, alterations, ancillary structures, and landscaping if applicable

Statement of Historical Significance:

Aboriginal Americans
 Agriculture
 Architecture
 The Arts
 Commerce

Communication
 Conservation
 Education
 Exploration/Settlement
 Industry

Military
 Mining
 Minority Groups
 Political
 Recreation

Religion
 Science
 Socio-Humanitarian
 Transportation

Researcher: Michael E. Christensen

Site No. 565 A

Date: August 8, 1978

STRUCTURE/SITE INFORMATION FORM

Street address: 72 West Center

Plat A Bl. 3 Lot

Name of Structure:

T. R. S.

Present Owner: Eldon Curtis

UTM:

Owner address:

Tax #: 06-030-0011

Construction Date: 1910

Demolition Date:

Original Use:

Present Use:

Occupants:

- Single-Family
- Multi-Family
- Public
- Commercial
- Park
- Industrial
- Agricultural
- Vacant
- Religious
- Other

Building Condition:

Integrity:

- Excellent
- Good
- Deteriorated
- Site
- Ruins
- Unaltered
- Minor Alterations
- Major Alterations

Photography:

Date of Slides
Views: Front Side Rear Other

Date of Photographs
Views: Front Side Rear Other

Preliminary Evaluation:

Final Register Status:

- Significant
- Contributory
- Not Contributory
- Intrusion
- National Landmark
- National Register
- State Register
- District
- Multi-Resource
- Thematic

Research Sources:

- Abstract of Title
- Plat Records
- Plat Map
- Tax Card & Photo
- Building Permit
- Sewer Permit
- Sanborn Maps
- City Directories
- Biographical Encyclopedias
- Obituary Index
- County & City Histories
- Personal Interviews
- Newspapers
- Utah Historical Society
- LDS Church Archives
- LDS Genealogical Society
- U of U Library
- BYU Library
- CSU Library
- SLG Library
- Other

Bibliographical References:

A:Area of Significance

E:Land Use

F:Register Status

Architect/Builder:

Building Type/Style:

Building Materials:

Description of physical appearance & significant architectural features:

Include additions, alterations, ancillary structures, and landscaping if applicable

This is a simple, small building with a very plain facade.

Statement of Historical Significance:

- | | | | |
|--|---|--|---|
| <input type="checkbox"/> Aboriginal Americans | <input type="checkbox"/> Communication | <input type="checkbox"/> Military | <input type="checkbox"/> Religion |
| <input type="checkbox"/> Agriculture | <input type="checkbox"/> Conservation | <input type="checkbox"/> Mining | <input type="checkbox"/> Science |
| <input checked="" type="checkbox"/> Architecture | <input type="checkbox"/> Education | <input type="checkbox"/> Minority Groups | <input type="checkbox"/> Socio-Humanitarian |
| <input type="checkbox"/> The Arts | <input type="checkbox"/> Exploration/Settlement | <input type="checkbox"/> Political | <input type="checkbox"/> Transportation |
| <input type="checkbox"/> Commerce | <input type="checkbox"/> Industry | <input type="checkbox"/> Recreation | |

The original use of this building is not known. The 1930 City Directory locates the Cache Sheet Metal Works at 72 West Center, however.

We are unable to find the original owner of this structure.

Researcher: Michael E. Christensen

Site No. 565 B

Date: June 19, 1978

STRUCTURE/SITE INFORMATION FORM

Street address: 70 West Center,

Plat A Bl. 3 Lot

Name of Structure: Somer's Music

T. R. S.

Present Owner: Ray Somers

UTM:

Owner address: Same

Tax #: 06-030-0012

Construction Date:

Demolition Date:

Original Use:

Present Use:

Occupants:

- Single-Family
- Multi-Family
- Public
- Commercial

- Park
- Industrial
- Agricultural

- Vacant
- Religious
- Other

Building Condition:

Integrity:

- Excellent
- Good
- Deteriorated
- Site
- Ruins

- Unaltered
- Minor Alterations
- Major Alterations

Photography:

Date of Slides
Views: Front Side Rear Other

Date of Photographs
Views: Front Side Rear Other

Preliminary Evaluation:

Final Register Status:


- Significant
- Contributory
- Not Contributory
- Intrusion

- National Landmark
- National Register
- State Register
- District
- Multi-Resource
- Thematic

Research Sources:

- Abstract of Title
- Plat Records
- Plat Map
- Tax Card & Photo
- Building Permit
- Sewer Permit
- Sanborn Maps
- City Directories
- Biographical Encyclopedias
- Obituary Index
- County & City Histories
- Personal Interviews
- Newspapers
- Utah Historical Society
- LDS Church Archives
- LDS Genealogical Society
- U of U Library
- BYU Library
- USU Library
- SLIC Library
- Other

Bibliographical References:



A:Area of Significance

E:Land Use

F:Register Status

Architect/Builder:

Building Type/Style:

Building Materials:

Description of physical appearance & significant architectural features:
Include additions, alterations, ancillary structures, and landscaping if applicable

Statement of Historical Significance:

- | | | | |
|---|---|--|---|
| <input type="checkbox"/> Aboriginal Americans | <input type="checkbox"/> Communication | <input type="checkbox"/> Military | <input type="checkbox"/> Religion |
| <input type="checkbox"/> Agriculture | <input type="checkbox"/> Conservation | <input type="checkbox"/> Mining | <input type="checkbox"/> Science |
| <input type="checkbox"/> Architecture | <input type="checkbox"/> Education | <input type="checkbox"/> Minority Groups | <input type="checkbox"/> Socio-Humanitarian |
| <input type="checkbox"/> The Arts | <input type="checkbox"/> Exploration/Settlement | <input type="checkbox"/> Political | <input type="checkbox"/> Transportation |
| <input type="checkbox"/> Commerce | <input type="checkbox"/> Industry | <input type="checkbox"/> Recreation | |

Researcher: Michael E. Christensen

Site No. 565 C

Date: August 8, 1978

STRUCTURE/SITE INFORMATION FORM

Street address: 54-56-58 West Center

Plat A Bl. 3 Lot

Name of Structure:

T. R. S.

Present Owner: First Federal Savings

UTM:

Owner address:

Tax #: 06-030-0013

Construction Date: circa 1915

Demolition Date:

Original Use: Commercial Original Owner: Joseph Dahle

Present Use:

Occupants:

- | | | |
|--|---------------------------------------|------------------------------------|
| <input type="checkbox"/> Single-Family | <input type="checkbox"/> Park | <input type="checkbox"/> Vacant |
| <input type="checkbox"/> Multi-Family | <input type="checkbox"/> Industrial | <input type="checkbox"/> Religious |
| <input type="checkbox"/> Public | <input type="checkbox"/> Agricultural | <input type="checkbox"/> Other |
| <input checked="" type="checkbox"/> Commercial | | |

Building Condition:

Integrity:

- | | | |
|--|--------------------------------|---|
| <input type="checkbox"/> Excellent | <input type="checkbox"/> Site | <input type="checkbox"/> Unaltered |
| <input checked="" type="checkbox"/> Good | <input type="checkbox"/> Ruins | <input checked="" type="checkbox"/> Minor Alterations |
| <input type="checkbox"/> Deteriorated | | <input type="checkbox"/> Major Alterations |

Photography:

Date of Slides Views: Front Side Rear Other

Date of Photographs Views: Front Side Rear Other

Preliminary Evaluation:

Final Register Status:

- | | | |
|--|--|--|
| <input checked="" type="checkbox"/> Significant | <input type="checkbox"/> National Landmark | <input checked="" type="checkbox"/> District |
| <input checked="" type="checkbox"/> Contributory | <input type="checkbox"/> National Register | <input type="checkbox"/> Multi-Resource |
| <input type="checkbox"/> Not Contributory | <input type="checkbox"/> State Register | <input type="checkbox"/> Thematic |
| <input type="checkbox"/> Intrusion | | |

Research Sources:

- | | | |
|---|--|---|
| <input checked="" type="checkbox"/> Abstract of Title | <input checked="" type="checkbox"/> City Directories | <input type="checkbox"/> LDS Church Archives |
| <input type="checkbox"/> Plat Records | <input type="checkbox"/> Biographical Encyclopedias | <input type="checkbox"/> LDS Genealogical Society |
| <input type="checkbox"/> Plat Map | <input type="checkbox"/> Obituary Index | <input type="checkbox"/> U of U Library |
| <input type="checkbox"/> Tax Card & Photo | <input type="checkbox"/> County & City Histories | <input type="checkbox"/> BYU Library |
| <input type="checkbox"/> Building Permit | <input type="checkbox"/> Personal Interviews | <input type="checkbox"/> USU Library |
| <input type="checkbox"/> Sewer Permit | <input type="checkbox"/> Newspapers | <input type="checkbox"/> SLIC Library |
| <input type="checkbox"/> Sanborn Maps | <input type="checkbox"/> Utah Historical Society | <input type="checkbox"/> Other |

Bibliographical References:

A:Area of Significance

E:Land Use

F:Register Status

Architect/Builder:

Building Type/Style:

Building Materials:

Description of physical appearance & significant architectural features:

Include additions, alterations, ancillary structures, and landscaping if applicable

This two-story, brick building now houses two business offices each which have adapted the front facade. The east office has a cut rock facade with the original brick above that and extending to the top of the straight-topped building. The west office has large windows on the main floor with a stucco finish covering the original brick.

Statement of Historical Significance:

- | | | | |
|--|---|--|---|
| <input type="checkbox"/> Aboriginal Americans | <input type="checkbox"/> Communication | <input type="checkbox"/> Military | <input type="checkbox"/> Religion |
| <input type="checkbox"/> Agriculture | <input type="checkbox"/> Conservation | <input type="checkbox"/> Mining | <input type="checkbox"/> Science |
| <input checked="" type="checkbox"/> Architecture | <input type="checkbox"/> Education | <input type="checkbox"/> Minority Groups | <input type="checkbox"/> Socio-Humanitarian |
| <input type="checkbox"/> The Arts | <input type="checkbox"/> Exploration/Settlement | <input type="checkbox"/> Political | <input type="checkbox"/> Transportation |
| <input type="checkbox"/> Commerce | <input type="checkbox"/> Industry | <input type="checkbox"/> Recreation | |

The earliest known business in this building was H. E. Perry and Company, a flour, grain and hay dealer in 1913. Since that time several businesses have been there.

Researcher: Michael E. Christensen

Site No. 566

Date: June 19, 1978

STRUCTURE/SITE INFORMATION FORM

Street address: East of 54 West Center

Plat Bl. Lot

Name of Structure: Drive In Window

T. R. S.

Present Owner: First Security Bank

UTM:

Owner address: 5 South Main, Logan

Tax #:

Construction Date: 1975

Demolition Date:

Original Use:

Present Use:

Occupants:

- Single-Family
- Multi-Family
- Public
- Commercial

- Park
- Industrial
- Agricultural

- Vacant
- Religious
- Other

Building Condition:

Integrity:

- Excellent
- Good
- Deteriorated
- Site
- Ruins

- Unaltered
- Minor Alterations
- Major Alterations

Photography:

Date of Slides
Views: Front Side Rear Other

Date of Photographs
Views: Front Side Rear Other

Preliminary Evaluation:

Final Register Status:

- Significant
- Contributory
- Not Contributory
- Intrusion

- National Landmark
- National Register
- State Register
- District
- Multi-Resource
- Thematic

Research Sources:

- Abstract of Title
- Plat Records
- Plat Map
- Tax Card & Photo
- Building Permit
- Sewer Permit
- Sanborn Maps

- City Directories
- Biographical Encyclopedias
- Obituary Index
- County & City Histories
- Personal Interviews
- Newspapers
- Utah Historical Society

- LDS Church Archives
- LDS Genealogical Society
- U of U Library
- BYU Library
- USU Library
- SLIC Library
- Other

Bibliographical References:

A:Area of Significance

E:Land Use

F:Register Status

Architect/Builder:

Building Type/Style:

Building Materials:

Description of physical appearance & significant architectural features:

Include additions, alterations, ancillary structures, and landscaping if applicable

Statement of Historical Significance:

- | | | | |
|---|---|--|---|
| <input type="checkbox"/> Aboriginal Americans | <input type="checkbox"/> Communication | <input type="checkbox"/> Military | <input type="checkbox"/> Religion |
| <input type="checkbox"/> Agriculture | <input type="checkbox"/> Conservation | <input type="checkbox"/> Mining | <input type="checkbox"/> Science |
| <input type="checkbox"/> Architecture | <input type="checkbox"/> Education | <input type="checkbox"/> Minority Groups | <input type="checkbox"/> Socio-Humanitarian |
| <input type="checkbox"/> The Arts | <input type="checkbox"/> Exploration/Settlement | <input type="checkbox"/> Political | <input type="checkbox"/> Transportation |
| <input type="checkbox"/> Commerce | <input type="checkbox"/> Industry | <input type="checkbox"/> Recreation | |

Researcher: E. L. Knox
Date: 6-23-78

Site No. CA 13 02 567A

STRUCTURE/SITE INFORMATION FORM

Street address: 28 West Center Street

Plat A Bl. 3 Lot

Name of Structure: Lyric Theater

T. R. S.

Present Owner: Utah State University

UTM:

Owner address: Logan

Tax #: 06-030-0025

Construction Date: 1913

Demolition Date:

Original Use:

Present Use:

Occupants:

- Single-Family
- Multi-Family
- Public
- Commercial

- Park
- Industrial
- Agricultural

- Vacant
- Religious
- Other

Building Condition:

Integrity:

- Excellent
- Good
- Deteriorated
- Site
- Ruins

- Unaltered
- Minor Alterations
- Major Alterations

Photography:

Date of Slides no slides
Views: Front Side Rear Other

Date of Photographs various newspaper photos of
Views: Front 4 Side Rear Other X exterior & inter

Preliminary Evaluation:

Final Register Status:

- Significant
- Contributory
- Not Contributory
- Intrusion

- National Landmark
- National Register
- State Register
- District
- Multi-Resource
- Thematic

Research Sources:

- Abstract of Title
- Plat Records
- Plat Map
- Tax Card & Photo
- Building Permit
- Sewer Permit
- Sanborn Maps

- City Directories
- Biographical Encyclopedias
- Obituary Index
- County & City Histories
- Personal Interviews
- Newspapers
- Utah Historical Society

- LDS Church Archives
- LDS Genealogical Society
- U of U Library
- BYU Library
- ISU Library
- SLU Library
- Other

Bibliographical References:



A: Area of Significance

E: Land Use

F: Register Status

Architect/Builder: Geo. W. Thatcher/Maytrose Building Type/Style: Victorian
Building Materials: Little Theater

Description of physical appearance & significant architectural features:
Include additions, alterations, ancillary structures, and landscaping if applicable

SEE ATTACHED

Statement of Historical Significance:

- | | | | |
|--|---|--|---|
| <input type="checkbox"/> Aboriginal Americans | <input type="checkbox"/> Communication | <input type="checkbox"/> Military | <input type="checkbox"/> Religion |
| <input type="checkbox"/> Agriculture | <input type="checkbox"/> Conservation | <input type="checkbox"/> Mining | <input type="checkbox"/> Science |
| <input checked="" type="checkbox"/> Architecture | <input type="checkbox"/> Education | <input type="checkbox"/> Minority Groups | <input type="checkbox"/> Socio-Humanitarian |
| <input checked="" type="checkbox"/> The Arts | <input type="checkbox"/> Exploration/Settlement | <input type="checkbox"/> Political | <input type="checkbox"/> Transportation |
| <input type="checkbox"/> Commerce | <input type="checkbox"/> Industry | <input checked="" type="checkbox"/> Recreation | |

The theater was the entertainment center for Logan in the first quarter of the 20th Century. During the 1940s and 1950s it was exclusively a movie theater. It was restored by Utah State University in 1960-1961 and has been the site of stage productions ever since.

Lyric Theatre - Logan

PHYSICAL APPEARANCE

Exterior

Original

The small picture on page 1 of USU Staff News, Special Theatre Edition, Friday, March 31, 1961, show the front of the theatre as it was originally. The arch on the left was the entry to stairs leading to the balcony. This was the only entrance to the balcony. The rounded wall on the left surrounded a box office, used to sell tickets to the balcony. The figure in the niche in the center of the facade above the marquee was of a trumpeter. The rounded and domed feature on the right is the main box office. The ornamentation consisted of gold colored plaster bands, mouldings, foliage, etc. At the right of the theatre there was an alley.

Present

The 5" x 5 3/4" photograph included with the information on the Lyric shows the front of the theatre as it is today. A folding steel security gate has been installed in the entrance to the balcony. The space formerly used for the balcony box office is now used as a portion of a public rest room. Two small advertising boards are on the exterior of the curved wall. New doors to the theatre were built, but the mirrors on them are the original ones. The main box office is essentially the same on the outside as it always was. New glass and talking vents were installed by USU.

The marquee shown in the photograph was built in 1961 by USU. The Lyric was once leased by Intermountain Theatres. Sometime during this company's management the original marquee was removed and replaced by a movie theatre marquee. Installation of this feature necessitated the removal of the Ionic capitals on the two outside pilasters. It is our intention to replace the temporary wooden boxes now on the pilasters with capitals to match those on the other two pilasters. The present marquee is modeled on the original one, but is a few feet longer than the old one. The moulding around the top of the marquee was fashioned by a local tinsmith.

The figure of the trumpeter was removed sometime prior to 1960, probably at the same time the old marquee was destroyed. The window and center shield were substituted for the figure.

The original bases of the pilasters were of plaster. Because they were so susceptible to damage and required continuous repair they were replaced with bases made of artificial stone.

The exterior of the building has been repainted and the roof has been repaired.

The area which was once an alley is now occupied by Jessen's shoe store and by a storage and shop area adjoining the theatre.

The original loading doors at the rear of the theatre were removed and new ones hung. A drainage problem made this necessary. During heavy rain storms water accumulated in the alley and much of it ran under the doors and into the theatre. USU constructed a low cement wall to keep water out. The new loading doors extend from this wall to the height of the old doors.

Interior

Lobby--Original

The original lobby was about half the size of the present one. There was no stairway from the lobby to the balcony, no public rest rooms and there were three entrances into the auditorium, center, right and left. The decor was similar to that of the auditorium.

Lobby--Present.

Alterations of the lobby include enlargement of the area, addition of stairway to balcony, public rest rooms, new lighting fixtures in Victorian style, flocked wall paper, walnut paneling, new draperies across aisle entrances, new carpet, drinking fountain, Victorian settee, tables and lamp, and emergency light.

All alterations except the addition of stairway were made by USU in 1960-61. The make-shift public rest rooms added before 1960 were torn out and more modern ones added.

Auditorium--Original

Originally the seating capacity of the Lyric was approximately 450. The walls were papered and plastered. Trims and embellishments consisted of gold colored plaster shields, coats of arms, borders, moulding, bands, festoons, foliage, cherubs, symbols, etc. There were three aisles in the lower floor and two in the balcony. At the lower level of the balcony were two boxes and at the right and left of the stage were loges. The seats in these were movable wicker chairs rather than theatre seats.

The theatre had a small orchestra pit which was not as deep as pit usually are. There was a small projection room at the back of the balcony.

Entrances to rest rooms were under the front of the stage at the sides of the orchestra pit.

Auditorium--Present.

The two photographs at the bottom of page 1 of USU Staff News, Special Theatre Edition, March 31, 1961 show the auditorium as it is now. The picture on the left shows the front of the stage,

its proscenium arch, apron and asbestos curtain. The right photograph shows the new continental seating arrangement of the lower floor, the new rail across the center portion of the balcony and new walls at the rear of the lower floor and balcony.

Alterations which may not be evident in the photograph include the following:

1. Seating capacity reduced to permit the building of a larger lobby, projection room, balcony office (now a storage space), and a room for light and sound control.

2. Seats were re-upholstered in red imitation leather.

3. New hardwood floors were laid in lower floor and balcony.

4. Acoustic tile laid on main ceiling but not on ceiling under balcony. This ceiling is covered with old fashioned celotex.

5. Plaster ornamentation repaired and re-painted (gold "antiqued" with a white rubbing).

6. New carpet in aisles.

7. Plaster portions of wall, ceilings and woodwork painted.

8. Brass rail added to balcony railing.

9. Shield and coats of arms on proscenium repainted. During the time the Lyric was leased by Intermountain Theatres, the proscenium and all of its ornamentations were painted black to prevent reflection of light from movie screen. The coats of arms and shields were restored by Allan Granstrom, a theatre student of USU. The German coat of arms on the left was mutilated during World War I and has never been restored. Mr. Granstrom painted the shield gold and added a silver band to the blackened portion of the emblem. It is our intention to restore or replace this coat of arms.

10. Speakers were installed in the curve of the proscenium arch.

11. A storage space for a grand piano was built under the front of the stage.

12. Beam ports for lighting instruments were placed in the ceiling.

13. Flocked wall paper was hung inside the panels of the walls and proscenium arch.

14. A steel beam was placed across the ceiling of the auditorium. The old ceiling above the balcony area had sagged about 7" which made raising it and installing the beam necessary.

Stage--Original

The old stage was shallower than the present one. It had a hemp flying system with locally made blocks in the grid. (Some of these have been kept as souvenirs.) The floor of the stage was soft wood.

Stage--Present

An apron has been built over the old orchestra pit area; a new grand drape installed; the old blocks and ropes of the rigging system replaced with new ones and additional lines added; the softwood floor was sanded and covered with linoleum; the asbestos curtain has been cleaned and touched up; the rear wall of the stage has been sand plastered and is now used as a partial cyclorama; the side walls of the stage have been painted black and a spiral staircase installed DR replacing a very steep and narrow wooden one. An emergency light has been installed on stage.

Basement--Original

Originally all but two of the dressings rooms were very small and all of them were dingy, damp and depressing. Sometimes water from the back alley drained into the basement and covered portions of the floors. Some areas of the basement had dirt floors. The two rest rooms used by audiences and backstage personnel were dingy and looked unsanitary. Parts of the building's rock foundation were visible and insecure. Some walls in the basement area were so damp that plaster was continually peeling from them. In some places the ceilings were so low that one had to stoop to keep from bumping them.

The heating system was forced air and the furnace was fired by soft coal. On hot summer evenings the theatre was cooled by placing large blocks of ice in an air duct.

Basement--Present

Alterations made by Utah State University include: pouring of cement floors in all areas; removal of old dressing rooms and building of two new chorus type rooms in their place; installation of new rest room for backstage personnel; replastering and painting of all walls; reinforcing of bearing walls; installation of performance speakers in dressing rooms; building of storage cabinets.

The heating system has been improved and the furnace changed from coal to gas burning. An air conditioning system has been installed. Part of the equipment for the system is in the old coal room.

Additional Improvements

Timbers in roof which had been charred by a fire in the old projection room have been replaced; a smoke detection system has been installed; part of the air conditioning equipment has been placed in the shop-storage area and a water tower for this system has been placed on the roof.

The theatre has been completely re-wired; a new control board for stage lighting, wall and floor pockets for lighting instruments have been installed.

Researcher: Michael E. Christensen

Site No. 567A

Date: July 11, 1978

STRUCTURE/SITE INFORMATION FORM

Street address: 38 West Center

Plat A Bl.3 Lot

Name of Structure:

T. R. S.

Present Owner: Vera Nielsen

UTM:

Owner address: Same

Tax #: 06-030-0017

Construction Date: circa 1900

Demolition Date:

Original Use: Commercial

Original Owner: Robert Lafount

Present Use:

Occupants:

- Single-Family
- Multi-Family
- Public
- Commercial
- Park
- Industrial
- Agricultural
- Vacant
- Religious
- Other

Building Condition:

Integrity:

- Excellent
- Good
- Deteriorated
- Site
- Ruins
- Unaltered
- Minor Alterations
- Major Alterations

Photography:

Date of Slides

Date of Photographs

Views: Front Side Rear Other

Views: Front Side Rear Other

Preliminary Evaluation:

Final Register Status:

- Significant
- Contributory
- Not Contributory
- Intrusion
- National Landmark
- National Register
- State Register
- District
- Multi-Resource
- Thematic

Research Sources:

- Abstract of Title
- Plat Records
- Plat Map
- Tax Card & Photo
- Building Permit
- Sewer Permit
- Sanborn Maps
- City Directories
- Biographical Encyclopedias
- Obituary Index
- County & City Histories
- Personal Interviews
- Newspapers
- Utah Historical Society
- LDS Church Archives
- LDS Genealogical Society
- U of U Library
- BYU Library
- USU Library
- SLU Library
- Other

Bibliographical References:

A:Area of Significance

F:Land Use

F:Register Status

Architect/Builder:

Building Type/Style:

Building Materials:

Description of physical appearance & significant architectural features:
Include additions, alterations, ancillary structures, and landscaping if applicable

This two-story brick commercial building has very plain architecture with a new brick facade.

Statement of Historical Significance:

- | | | | |
|---|---|--|---|
| <input type="checkbox"/> Aboriginal Americans | <input type="checkbox"/> Communication | <input type="checkbox"/> Military | <input type="checkbox"/> Religion |
| <input type="checkbox"/> Agriculture | <input type="checkbox"/> Conservation | <input type="checkbox"/> Mining | <input type="checkbox"/> Science |
| <input type="checkbox"/> Architecture | <input type="checkbox"/> Education | <input type="checkbox"/> Minority Groups | <input type="checkbox"/> Socio-Humanitarian |
| <input type="checkbox"/> The Arts | <input type="checkbox"/> Exploration/Settlement | <input type="checkbox"/> Political | <input type="checkbox"/> Transportation |
| <input checked="" type="checkbox"/> Commerce | <input type="checkbox"/> Industry | <input type="checkbox"/> Recreation | |

This early commercial building was the original location of Lafount's Hardware, one of Logan's earliest hardware stores, owned and operated by Robert Lafount.

Researcher: Michael E. Christensen

Site No. 567b

Date: August 8, 1978

STRUCTURE/SITE INFORMATION FORM

Street address: 36 West Center.

Plat A Bl. 3 Lot

Name of Structure:

T. R. S.

Present Owner: Miles Peter Jensen

UTM:

Owner address: Same

Tax #:

Construction Date: circa 1904

Demolition Date:

Original Use: Commercial

Original Owner: George Fister & Peter M. Neilson

Present Use:

Occupants:

- Single-Family
- Multi-Family
- Public
- Commercial

- Park
- Industrial
- Agricultural

- Vacant
- Religious
- Other

Building Condition:

Integrity:

- Excellent
- Good
- Deteriorated
- Site
- Ruins

- Unaltered
- Minor Alterations
- Major Alterations

Photography:

Date of Slides
Views: Front Side Rear Other

Date of Photographs
Views: Front Side Rear Other

Preliminary Evaluation:

Final Register Status:

- Significant
- Contributory
- Not Contributory
- Intrusion


- National Landmark
- National Register
- State Register
- District
- Multi-Resource
- Thematic

Research Sources:

- Abstract of Title
- Plat Records
- Plat Map
- Tax Card & Photo
- Building Permit
- Sewer Permit
- Sanborn Maps
- City Directories
- Biographical Encyclopedias
- Obituary Index
- County & City Histories
- Personal Interviews
- Newspapers
- Utah Historical Society

- LDS Church Archives
- LDS Genealogical Society
- U of U Library
- BYU Library
- USU Library
- SLIC Library
- Other

Bibliographical References:



Architect/Builder:

Building Type/Style:

Building Materials:

Description of physical appearance & significant architectural features:

Include additions, alterations, ancillary structures, and landscaping if applicable

This is a two-story, brick building.

Statement of Historical Significance:

- | | | | |
|---|---|--|---|
| <input type="checkbox"/> Aboriginal Americans | <input type="checkbox"/> Communication | <input type="checkbox"/> Military | <input type="checkbox"/> Religion |
| <input type="checkbox"/> Agriculture | <input type="checkbox"/> Conservation | <input type="checkbox"/> Mining | <input type="checkbox"/> Science |
| <input type="checkbox"/> Architecture | <input type="checkbox"/> Education | <input type="checkbox"/> Minority Groups | <input type="checkbox"/> Socio-Humanitarian |
| <input type="checkbox"/> The Arts | <input type="checkbox"/> Exploration/Settlement | <input type="checkbox"/> Political | <input type="checkbox"/> Transportation |
| <input checked="" type="checkbox"/> Commerce | <input type="checkbox"/> Industry | <input type="checkbox"/> Recreation | |

George Fister and Peter M. Neilson operated a harness manufacturing business in this building. It is now occupied by a bookstore called Books of Yesterday. By the 1930's the company's name had changed to Fister & Cowley Harness Makers. Today the building is divided into two stores, Pedersen Photography and Books of Yesterday.

Researcher: Michael E. Christensen Site No. 567- C
 Date: August 8, 1978

STRUCTURE/SITE INFORMATION FORM

Street address: 32 West Center Plat A Bl.3 Lot
 Name of Structure: T. R. S.
 Present Owner: Frank Jessen UTM:
 Owner address: 564 River Heights Blvd, Logan Tax #: 06.030.20
 Construction Date: 1921 Demolition Date:
 Original Use: Commercial Original Owner: Einar Jessen
 Present Use: Occupants:
 Single-Family Park Vacant
 Multi-Family Industrial Religious
 Public Agricultural Other
 Commercial

Building Condition: Integrity:
 Excellent Site Unaltered
 Good Ruins Minor Alterations
 Deteriorated Major Alterations

Photography:
 Date of Slides Date of Photographs
 Views: Front Side Rear Other Views: Front Side Rear Other

Preliminary Evaluation: Final Register Status:
 Significant National Landmark District
 Contributory National Register Multi-Resource
 Not Contributory State Register Thematic
 Intrusion

Research Sources:
 Abstract of Title City Directories LDS Church Archives
 Plat Records Biographical Encyclopedias LDS Genealogical Society
 Plat Map Obituary Index U of U Library
 Tax Card & Photo County & City Histories BYU Library
 Building Permit Personal Interviews USU Library
 Sewer Permit Newspapers SLC Library
 Sanborn Maps Utah Historical Society Other

Bibliographical References:

A:Area of Significance

E:Land Use

F:Register Status

Architect/Builder:

Building Type/Style:

Building Materials:

Description of physical appearance & significant architectural features:

Include additions, alterations, ancillary structures, and landscaping if applicable

This small, one-story brick building has a mansard roof crowning the front facade while large display windows cover most of the front below.

Statement of Historical Significance:

- | | | | |
|---|---|--|---|
| <input type="checkbox"/> Aboriginal Americans | <input type="checkbox"/> Communication | <input type="checkbox"/> Military | <input type="checkbox"/> Religion |
| <input type="checkbox"/> Agriculture | <input type="checkbox"/> Conservation | <input type="checkbox"/> Mining | <input type="checkbox"/> Science |
| <input type="checkbox"/> Architecture | <input type="checkbox"/> Education | <input type="checkbox"/> Minority Groups | <input type="checkbox"/> Socio-Humanitarian |
| <input type="checkbox"/> The Arts | <input type="checkbox"/> Exploration/Settlement | <input type="checkbox"/> Political | <input type="checkbox"/> Transportation |
| <input checked="" type="checkbox"/> Commerce | <input type="checkbox"/> Industry | <input type="checkbox"/> Recreation | |

In 1921 Einar Jessen promised to pay the first six months rent if the Thatcher Corp. would build him a small building next to their theatre for a shoe store. The Thatchers agreed, and for 57 years Jessen's Shoe Store has occupied this building. Today Einar's son, Frank, runs the store and now owns the building as well.

Researcher: Michael E. Christensen

Site No. 568B

Date: August 8, 1978

STRUCTURE/SITE INFORMATION FORM

Street address: 32 West Center

Plat A Bl. 3 Lot

Name of Structure:

T. R. S.

Present Owner: Clarice Smith

UTM:

Owner address: 800 N. Glenhaven, Fullerton, CA 92632

Tax #:

Construction Date: circa 1904

Demolition Date:

Original Use: Commercial

Present Use:

Occupants:

- Single-Family
- Multi-Family
- Public
- Commercial

- Park
- Industrial
- Agricultural

- Vacant
- Religious
- Other

Building Condition:

Integrity:

- Excellent
- Good
- Deteriorated
- Site
- Ruins

- Unaltered
- Minor Alterations
- Major Alterations

Photography:

Date of Slides
Views: Front___ Side___ Rear___ Other___

Date of Photographs
Views: Front___ Side___ Rear___ Other___

Preliminary Evaluation:

Final Register Status:

- Significant
- Contributory
- Not Contributory
- Intrusion

- National Landmark
- National Register
- State Register
- District
- Multi-Resource
- Thematic

Research Sources:

- Abstract of Title
- Plat Records
- Plat Map
- Tax Card & Photo
- Building Permit
- Sewer Permit
- Sanborn Maps

- City Directories
- Biographical Encyclopedias
- Obituary Index
- County & City Histories
- Personal Interviews
- Newspapers
- Utah Historical Society

- LDS Church Archives
- LDS Genealogical Society
- U of U Library
- BYU Library
- USU Library
- SLC Library
- Other

Bibliographical References:

A:Area of Significance

E:Land Use

F:Register Status

Architect/Builder:

Building Type/Style:

Building Materials:

Description of physical appearance & significant architectural features:

Include additions, alterations, ancillary structures, and landscaping if applicable

This is a simple, one story, brick building.

Statement of Historical Significance:

- | | | | |
|---|---|--|---|
| <input type="checkbox"/> Aboriginal Americans | <input type="checkbox"/> Communication | <input type="checkbox"/> Military | <input type="checkbox"/> Religion |
| <input type="checkbox"/> Agriculture | <input type="checkbox"/> Conservation | <input type="checkbox"/> Mining | <input type="checkbox"/> Science |
| <input type="checkbox"/> Architecture | <input type="checkbox"/> Education | <input type="checkbox"/> Minority Groups | <input type="checkbox"/> Socio-Humanitarian |
| <input type="checkbox"/> The Arts | <input type="checkbox"/> Exploration/Settlement | <input type="checkbox"/> Political | <input type="checkbox"/> Transportation |
| <input checked="" type="checkbox"/> Commerce | <input type="checkbox"/> Industry | <input type="checkbox"/> Recreation | |

One of the earliest occupants of this building was Logan Steam Laundry owned by Frank J. Earl and Frank W. Brock. According to the 1904 Polk Directory, the laundry specialized in "Work done on short notice for the traveling public." The building is now occupied by the Hi-Lo, a modern saloon.

Researcher: Michael E. Christensen

Site No. 569 B

Date: June 19, 1978

STRUCTURE/SITE INFORMATION FORM

Street address: 14 West Center

Plat A Bl. 3 Lot.

Name of Structure: Continental Insurance

T. R. S.

Present Owner: First Security Bank

UTM:

Owner address: 5 South Main, Logan

Tax #: 06-030-0022

Construction Date: 1936

Demolition Date:

Original Use:

Present Use:

Occupants:

- Single-Family
- Multi-Family
- Public
- Commercial
- Park
- Industrial
- Agricultural
- Vacant
- Religious
- Other

Building Condition:

Integrity:

- Excellent
- Good
- Deteriorated
- Site
- Ruins
- Unaltered
- Minor Alterations
- Major Alterations

Photography:

Date of Slides
Views: Front Side Rear Other

Date of Photographs
Views: Front Side Rear Other

Preliminary Evaluation:

Final Register Status:

- Significant
- Contributory
- Not Contributory
- Intrusion
- National Landmark
- National Register
- State Register
- District
- Multi-Resource
- Thematic

Research Sources:

- Abstract of Title
- Plat Records
- Plat Map
- Tax Card & Photo
- Building Permit
- Sewer Permit
- Sanborn Maps
- City Directories
- Biographical Encyclopedias
- Obituary Index
- County & City Histories
- Personal Interviews
- Newspapers
- Utah Historical Society
- LDS Church Archives
- LDS Genealogical Society
- U of U Library
- BYU Library
- USU Library
- SLIC Library
- Other

Bibliographical References:

A:Area of Significance

E:Land Use

F:Register Status

Architect/Builder:

Building Type/Style:

Building Materials:

Description of physical appearance & significant architectural features:
Include additions, alterations, ancillary structures, and landscaping if applicable

Statement of Historical Significance:

- | | | | |
|---|---|--|---|
| <input type="checkbox"/> Aboriginal Americans | <input type="checkbox"/> Communication | <input type="checkbox"/> Military | <input type="checkbox"/> Religion |
| <input type="checkbox"/> Agriculture | <input type="checkbox"/> Conservation | <input type="checkbox"/> Mining | <input type="checkbox"/> Science |
| <input type="checkbox"/> Architecture | <input type="checkbox"/> Education | <input type="checkbox"/> Minority Groups | <input type="checkbox"/> Socio-Humanitarian |
| <input type="checkbox"/> The Arts | <input type="checkbox"/> Exploration/Settlement | <input type="checkbox"/> Political | <input type="checkbox"/> Transportation |
| <input type="checkbox"/> Commerce | <input type="checkbox"/> Industry | <input type="checkbox"/> Recreation | |

Researcher: Michael E. Christensen

Site No. 569A

Date: June 19, 1978

STRUCTURE/SITE INFORMATION FORM

Street address: 18 West Center

Plat A Bl. 3 Lot

Name of Structure: Utah Theatre

T. R. S.

Present Owner: H. D. & Mildred Hansen

UTM:

Owner address:

Tax #: 06-030-0023

Construction Date: 1937

Demolition Date:

Original Use:

Present Use:

Occupants:

- Single-Family
- Multi-Family
- Public
- Commercial

- Park
- Industrial
- Agricultural

- Vacant
- Religious
- Other

Building Condition:

Integrity:

- Excellent
- Good
- Deteriorated
- Site
- Ruins

- Unaltered
- Minor Alterations
- Major Alterations

Photography:

Date of Slides
Views: Front Side Rear Other

Date of Photographs
Views: Front Side Rear Other

Preliminary Evaluation:

Final Register Status:

- Significant
- Contributory
- Not Contributory
- Intrusion

- National Landmark
- National Register
- State Register
- District
- Multi-Resource
- Thematic

Research Sources:

- Abstract of Title
- Plat Records
- Plat Map
- Tax Card & Photo
- Building Permit
- Sewer Permit
- Sanborn Maps

- City Directories
- Biographical Encyclopedias
- Obituary Index
- County & City Histories
- Personal Interviews
- Newspapers
- Utah Historical Society

- LDS Church Archives
- LDS Genealogical Society
- U of U Library
- BYU Library
- USU Library
- SLC Library
- Other

Bibliographical References:

A:Area of Significance

E:Land Use

F:Register Status

Architect/Builder:

Building Type/Style:

Building Materials:

Description of physical appearance & significant architectural features:
Include additions, alterations, ancillary structures, and landscaping if applicable

Statement of Historical Significance:

- Aboriginal Americans
- Agriculture
- Architecture
- The Arts
- Commerce

- Communication
- Conservation
- Education
- Exploration/Settlement
- Industry

- Military
- Mining
- Minority Groups
- Political
- Recreation

- Religion
- Science
- Socio-Humanitarian
- Transportation

Researcher: Michael E. Christensen Site No. 570
 Date: Sept. 13, 1978

STRUCTURE/SITE INFORMATION FORM

Street address: 15 South Main Plat Bl. Lot
 Name of Structure: T. R. S.
 Present Owner: First Security Bank of Utah UTM:
 Owner address: Same Tax #:
 Construction Date: Demolition Date:
 Original Use: Bank- Commercial Original Owner: Thatcher Corp.

Present Use: Occupants: First Security Corp.
 Single-Family Park Vacant
 Multi-Family Industrial Religious
 Public Agricultural Other
 Commercial

Building Condition: Integrity:
 Excellent Site Unaltered
 Good Ruins Minor Alterations
 Decariorated Major Alterations

Photography:
 Date of Slides Date of Photographs
 Views: Front Side Rear Other Views: Front Side Rear Other

Preliminary Evaluation: Final Register Status:
 Significant National Landmark District
 Contributory National Register Multi-Resource
 Not Contributory State Register Thematic
 Unknown

Research Sources:
 Abstract of Title City Directories LDS Church Archives
 Plat Records Biographical Encyclopedias LDS Genealogical Society
 Plat Map Chituary Index U of U Library
 Tax Card & Photo County & City Histories SYU Library
 Building Permit Personal Interviews USU Library
 Sewer Permit Newspapers SLC Library
 Sanborn Maps Utah Historical Society Other

Bibliographical References:
 Thatcher, Patience. Oral interview conducted by Sandra Duncan
 Hurren, Patricia. "Banking and Finance in Cache Valley, 1856-1956"
 Master's Thesis, Utah State University, 1956.

Final Use

Final Register Status

Area of Significance

Architect/Builder:

Building Type/Style:

Building Materials:

Description of physical appearance & significant architectural features:

Include additions, alterations, ancillary structures, and landscaping if applicable

This very large, four story, brick structure is a good example of the commercial style. The windows are naturally plentiful, rectangular, and quite large and entirely regular. The first floor facade is covered with a marble vaneer and four pilasters framing the front windows. The windows of the upper three floors are all outlined in brick that highlights the facade. The top of the building is crowned by a heavy, white cornice of great detail and equality heavy bracketing.

Statement of Historical Significance:

- | | | | |
|--|---|--|---|
| <input type="checkbox"/> Aboriginal Americans | <input type="checkbox"/> Communication | <input type="checkbox"/> Military | <input type="checkbox"/> Religion |
| <input type="checkbox"/> Agriculture | <input type="checkbox"/> Conservation | <input type="checkbox"/> Mining | <input type="checkbox"/> Science |
| <input checked="" type="checkbox"/> Architecture | <input type="checkbox"/> Education | <input type="checkbox"/> Minority Groups | <input type="checkbox"/> Socio-Humanitarian |
| <input type="checkbox"/> The Arts | <input type="checkbox"/> Exploration/Settlement | <input type="checkbox"/> Political | <input type="checkbox"/> Transportation |
| <input checked="" type="checkbox"/> Commerce | <input type="checkbox"/> Industry | <input type="checkbox"/> Recreation | |

This four story, brick building was built to replace the Thatcher Brothers Bank building which was completely destroyed in a fire in 1912. The bank was the first one to open in the valley and was on the same site as the building that stands presently.

The Thatchers were one of the truly important families in the valley and certainly one of the most wealthy.

The bank was independently owned until the depression of the thirties, when it was absorbed by the First Security Bank of Utah. The Thatchers were, however, a very prominent part of the new organization also.

Researcher: Michael E. Christensen Site No. 571 A
Date: Sept. 13, 1978

STRUCTURE/SITE INFORMATION FORM

Street address: 29 South Main Plat Bl. Lot
Name of Structure: T. R. S.
Present Owner: G.W. Thatcher Corp. UTM:
Owner address: 43 South Main Tax #:
Construction Date: 1914 Demolition Date:
Original Use: Commercial Original Owner: George Thatcher
Present Use: Occupants: Keith O' Brien Co.
 Single-Family Park Vacant
 Multi-Family Industrial Religious
 Public Agricultural Other
 Commercial

Building Condition: Integrity:
 Excellent Site Unaltered
 Good Ruins Minor Alterations
 Deteriorated Major Alterations

Photography:
Date of Slides Date of Photographs
Views: Front Side Rear Other Views: Front Side Rear Other

Preliminary Evaluation: Final Register Status:
 Significant National Landmark District
 Contributory National Register Multi-Resource
 Not Contributory State Register Thematic
 Intrusion

Research Sources:
 Abstract of Title City Directories LDS Church Archives
 Plat Records Biographical Encyclopedias LDS Genealogical Society
 Plat Map Chituary Index U of U Library
 Tax Card & Photo County & City Histories BYU Library
 Building Permit Personal Interviews LSU Library
 Sewer Permit Newspapers SLIC Library
 Sanborn Maps Utah Historical Society Other

Bibliographical References:

Thatcher, Patience. Oral Interview conducted by Sandra Duncan.

A: Area of Significance

E: Land Use

F: Register Status

Architect/Builder:

Building Type/Style:

Building Materials:

Description of physical appearance & significant architectural features:
Include additions, alterations, ancillary structures, and landscaping if applicable

This is another good example of the commercial style in Utah. It is a large two-story, dark red brick building with typically large, rectangular windows of very regular pattern. The cornice is prominent but not dominant.

Statement of Historical Significance:

- | | | | |
|--|---|--|---|
| <input type="checkbox"/> Aboriginal Americans | <input type="checkbox"/> Communication | <input type="checkbox"/> Military | <input type="checkbox"/> Religion |
| <input type="checkbox"/> Agriculture | <input type="checkbox"/> Conservation | <input type="checkbox"/> Mining | <input type="checkbox"/> Science |
| <input checked="" type="checkbox"/> Architecture | <input type="checkbox"/> Education | <input type="checkbox"/> Minority Groups | <input type="checkbox"/> Socio-Humanitarian |
| <input type="checkbox"/> The Arts | <input type="checkbox"/> Exploration/Settlement | <input type="checkbox"/> Political | <input type="checkbox"/> Transportation |
| <input checked="" type="checkbox"/> Commerce | <input type="checkbox"/> Industry | <input type="checkbox"/> Recreation | |

This two-story brick building was built in 1914 by one of Cache Valley's leading merchants and citizens, George W. Thatcher, and originally housed one of the valley's most distinctive women's department stores: Shamhart and Christensen's.

George W. Thatcher was the son of Hezekiah Thatcher, a pioneer to Cache Valley, and one of the great merchants of the pioneer days. George W. Thatcher, among others, established the first official bank in Logan, in addition to other business enterprises. The land was originally owned by Luna Young, daughter of Brigham Young and Mary Angell Young, who married George W. Thatcher.

Researcher: Michael E. Christensen
Date: Sept. 13, 1978

Site No. 571 B

STRUCTURE/SITE INFORMATION FORM

Street address: 37-39 South Main Plat Bl. Lot
Name of Structure: T. R. S.
Present Owner: George Thatcher Corp. UTM:
Owner address: 43 South Main Tax #:
Construction Date: Demolition Date:
Original Use: Commercial Original Owner: George Thatcher
Present Use: Occupants:

- Single-Family
- Multi-Family
- Public
- Commercial
- Park
- Industrial
- Agricultural
- Vacant
- Religious
- Other


Building Condition: Integrity:
 Excellent Site Unaltered
 Good Ruins Minor Alterations
 Deteriorated Major Alterations

Photography:
Date of Slides Date of Photographs
Views: Front Side Rear Other Views: Front Side Rear Other

Preliminary Evaluation: Final Register Status:
 Significant National Landmark District
 Contributory National Register Multi-Resource
 Not Contributory State Register Thematic
 Intrusion

Research Sources:
 Abstract of Title City Directories LDS Church Archives
 Plat Records Biographical Encyclopedias LDS Genealogical Society
 Plat Map Chituary Index U of U Library
 Tax Card & Photo County & City Histories BYU Library
 Building Permit Personal Interviews CSU Library
 Sewer Permit Newspapers SLC Library
 Sanborn Maps Utah Historical Society Other

Bibliographical References:



Area of Significance

E:Land Use

F:Register Status

Architect/Builder:

Building Type/Style:

Building Materials:

Description of physical appearance & significant architectural features:
include additions, alterations, ancillary structures, and landscaping if applicable

This large, two story, brick building is basically a commercial style with some Victorian embellishments. The second story windows are large and topped with segmented brick. The building is crowned with a very heavy and ornate cornice with equally heavy bracketing that is the highlight of the front facade. The roof is flat-topped as is natural with the commercial style.

The building is one of the early examples of the commercial in Logan and certainly one of the biggest and best preserved.

Statement of Historical Significance:

- | | | | |
|--|---|--|---|
| <input type="checkbox"/> Aboriginal Americans | <input type="checkbox"/> Communication | <input type="checkbox"/> Military | <input type="checkbox"/> Religion |
| <input type="checkbox"/> Agriculture | <input type="checkbox"/> Conservation | <input type="checkbox"/> Mining | <input type="checkbox"/> Science |
| <input checked="" type="checkbox"/> Architecture | <input type="checkbox"/> Education | <input type="checkbox"/> Minority Groups | <input type="checkbox"/> Socio-Humanitarian |
| <input type="checkbox"/> The Arts | <input type="checkbox"/> Exploration/Settlement | <input type="checkbox"/> Political | <input type="checkbox"/> Transportation |
| <input checked="" type="checkbox"/> Commerce | <input type="checkbox"/> Industry | <input type="checkbox"/> Recreation | |

This building, like the two adjacent to it on the street, were all owned by the Thatcher Brothers who were so dominant in the commercial enterprises in the valley and later throughout Utah. This building was constructed in 1902 by George W. Thatcher. It was originally built to house the Studebaker Wagon Company and was later divided into two retail areas.

George Thatcher was the first manager of the Thatcher Brothers Bank and one of the organizers of the first light company.

Researcher: Michael E. Christensen Site No. 572 A
 Date: June 26, 1978

STRUCTURE/SITE INFORMATION FORM

Street address: 43 South Main Plat Bl. Lot
 Name of Structure: George Thatcher Corp. T. R. S.
 Present Owner: UTM:
 Owner address: Tax #: 06-030-0024
 Construction Date: 1921 Demolition Date:
 Original Use: Commercial *George Thatcher Corp.*

Present Use: Occupants:
 Single-Family Park Vacant
 Multi-Family Industrial Religious
 Public Agricultural Other
 Commercial

Building Condition: Integrity:
 Excellent Site Unaltered
 Good Ruins Minor Alterations
 Deteriorated Major Alterations

Photography:
 Date of Slides Views: Front ___ Side ___ Rear ___ Other ___
 Date of Photographs Views: Front ___ Side ___ Rear ___ Other ___

Preliminary Evaluation: Final Register Status:
 Significant National Landmark District
 Contributory National Register Multi-Resource
 Not Contributory State Register Thematic
 Intrusion

Research Sources:
 Abstract of Title City Directories LDS Church Archives
 Plat Records Biographical Encyclopedias LDS Genealogical Society
 Plat Map Obituary Index U of U Library
 Tax Card & Photo County & City Histories BYU Library
 Building Permit Personal Interviews USU Library
 Sewer Permit Newspapers SLIC Library
 Sanborn Maps Utah Historical Society Other

Bibliographical References:
 Cache County Abstracts

A:Area of Significance

E:Land Use
F:Register Status

Architect/Builder:

Building Type/Style:

Building Materials:

Description of physical appearance & significant architectural features:

Include additions, alterations, ancillary structures, and landscaping if applicable

This building which has always been a theatre is rather simple on the outside, but the inside is an elaborate display of ornate classical design of great beauty and detail. Very little was altered in changing into a movie house when films became the most popular form of entertainment.

Statement of Historical Significance:

<input type="checkbox"/> Aboriginal Americans	<input type="checkbox"/> Communication	<input type="checkbox"/> Military	<input type="checkbox"/> Religion
<input type="checkbox"/> Agriculture	<input type="checkbox"/> Conservation	<input type="checkbox"/> Mining	<input type="checkbox"/> Science
<input checked="" type="checkbox"/> Architecture	<input type="checkbox"/> Education	<input type="checkbox"/> Minority Groups	<input type="checkbox"/> Socio-Humanitarian
<input type="checkbox"/> The Arts	<input type="checkbox"/> Exploration/Settlement	<input type="checkbox"/> Political	<input type="checkbox"/> Transportation
<input type="checkbox"/> Commerce	<input type="checkbox"/> Industry	<input checked="" type="checkbox"/> Recreation	

The building's significance lies in its beautiful interior classical architecture.

Researcher: Michael E. Christensen

Site No. 572 B

Date: August 8, 1978

STRUCTURE/SITE INFORMATION FORM

Street address: 57 South Main

Plat A Bl. 3 Lot

Name of Structure:

T. R. S.

Present Owner: Baugh Brothers Investment

UTM:

Owner address:

Tax #: 06-030-0002

Construction Date: 1927

Demolition Date:

Original Use: Commercial

Original Owner: Luna Young Thatcher

Present Use:

Occupants:

- | | | |
|--|---------------------------------------|------------------------------------|
| <input type="checkbox"/> Single-Family | <input type="checkbox"/> Park | <input type="checkbox"/> Vacant |
| <input type="checkbox"/> Multi-Family | <input type="checkbox"/> Industrial | <input type="checkbox"/> Religious |
| <input type="checkbox"/> Public | <input type="checkbox"/> Agricultural | <input type="checkbox"/> Other |
| <input checked="" type="checkbox"/> Commercial | | |

Building Condition:

Integrity:

- | | | |
|--|--------------------------------|---|
| <input type="checkbox"/> Excellent | <input type="checkbox"/> Site | <input type="checkbox"/> Unaltered |
| <input checked="" type="checkbox"/> Good | <input type="checkbox"/> Ruins | <input checked="" type="checkbox"/> Minor Alterations |
| <input type="checkbox"/> Deteriorated | | <input type="checkbox"/> Major Alterations |

Photography:

Date of Slides
Views: Front ___ Side ___ Rear ___ Other ___

Date of Photographs
Views: Front ___ Side ___ Rear ___ Other ___

Preliminary Evaluation:

Final Register Status:

- | | | |
|--|--|--|
| <input type="checkbox"/> Significant | <input type="checkbox"/> National Landmark | <input checked="" type="checkbox"/> District |
| <input checked="" type="checkbox"/> Contributory | <input type="checkbox"/> National Register | <input type="checkbox"/> Multi-Resource |
| <input type="checkbox"/> Not Contributory | <input type="checkbox"/> State Register | <input type="checkbox"/> Thematic |
| <input type="checkbox"/> Intrusion | | |

Research Sources:

- | | | |
|---|--|---|
| <input checked="" type="checkbox"/> Abstract of Title | <input checked="" type="checkbox"/> City Directories | <input type="checkbox"/> LDS Church Archives |
| <input type="checkbox"/> Plat Records | <input type="checkbox"/> Biographical Encyclopedias | <input type="checkbox"/> LDS Genealogical Society |
| <input type="checkbox"/> Plat Map | <input type="checkbox"/> Obituary Index | <input type="checkbox"/> U of U Library |
| <input type="checkbox"/> Tax Card & Photo | <input type="checkbox"/> County & City Histories | <input type="checkbox"/> BYU Library |
| <input type="checkbox"/> Building Permit | <input type="checkbox"/> Personal Interviews | <input type="checkbox"/> USU Library |
| <input type="checkbox"/> Sewer Permit | <input type="checkbox"/> Newspapers | <input type="checkbox"/> SLIC Library |
| <input type="checkbox"/> Sanborn Maps | <input type="checkbox"/> Utah Historical Society | <input type="checkbox"/> Other |

Bibliographical References:

A:Area of Significance

E:Land Use

F:Register Status

Architect/Builder:

Building Type/Style:

Building Materials:

Description of physical appearance & significant architectural features:
Include additions, alterations, ancillary structures, and landscaping if applicable

Statement of Historical Significance:

- | | | | |
|---|---|--|---|
| <input type="checkbox"/> Aboriginal Americans | <input type="checkbox"/> Communication | <input type="checkbox"/> Military | <input type="checkbox"/> Religion |
| <input type="checkbox"/> Agriculture | <input type="checkbox"/> Conservation | <input type="checkbox"/> Mining | <input type="checkbox"/> Science |
| <input type="checkbox"/> Architecture | <input type="checkbox"/> Education | <input type="checkbox"/> Minority Groups | <input type="checkbox"/> Socio-Humanitarian |
| <input type="checkbox"/> The Arts | <input type="checkbox"/> Exploration/Settlement | <input type="checkbox"/> Political | <input type="checkbox"/> Transportation |
| <input checked="" type="checkbox"/> Commerce | <input type="checkbox"/> Industry | <input type="checkbox"/> Recreation | |

The property of this present day dress shop and bookstore was owned in the late 1800's and early 1900's by Luna Young Thatcher, a daughter of Brigham Young by his first wife. Luna Young Thatcher owned the entire corner and by all reports had the area beautifully landscaped. In 1912 the Logan Rapid Transit Company, which was created by David Eccles (a well-known entrepreneur in Northern Utah) was in need of a Main Street depot, and according to the Polk Directory, had one adjacent to this property. However, they apparently needed more space and began negotiating with L. Y. Thatcher for this present day property. In 1915, after the rail company had expanded considerably, L. Y. Thatcher sold this corner of the block to the Ogden-Logan-Idaho Railroad for \$12,000, according to the county records. The Ogden-Logan-Idaho Railroad became the Utah-Idaho Central Railroad in 1919. Shortly after World War I this railroad company began its decline, though it took 20 years to dissolve completely.

The previous railroad depot is still standing, although with some facade alterations, and it now houses three separate businesses.

Researcher: Michael E. Christensen

Site No. 573

Date: Sept. 13, 1978

STRUCTURE/SITE INFORMATION FORM

Street address: 35 West 1st South

Plat A Bl. 3 Lot

Name of Structure:

T. R. S.

Present Owner: George Thatcher Corp.

UTM:

Owner address: 37 South Main

Tax #: 06-030-0003

Construction Date: 1870's

Demolition Date:

Original Use:

Original Owner: George W. Thatcher

Present Use:

Occupants:

- Single-Family
- Multi-Family
- Public
- Commercial
- Park
- Industrial
- Agricultural
- Vacant
- Religious
- Other

Building Condition:

Integrity:

- Excellent
 - Good
 - Deteriorated
 - Site
 - Ruins
- Fair

- Unaltered
- Minor Alterations
- Major Alterations

Photography:

Date of Slides
Views: Front Side Rear Other

Date of Photographs
Views: Front Side Rear Other

Preliminary Evaluation:

Final Register Status:

- Significant
- Contributory
- Not Contributory
- Intrusion

- National Landmark
- National Register
- State Register
- District
- Multi-Resource
- Thematic

Research Sources:

- Abstract of Title
- Plat Records
- Plat Map
- Tax Card & Photo
- Building Permit
- Sewer Permit
- Sanborn Maps
- City Directories
- Biographical Encyclopedias
- Obituary Index
- County & City Histories
- Personal Interviews
- Newspapers
- Utah Historical Society
- LDS Church Archives
- LDS Genealogical Society
- U of U Library
- BYU Library
- USU Library
- SLIC Library
- Other

Bibliographical References:

Personal interview with Patience Thatcher conducted by Sandra Duncan.

Architect/Builder:

Building Type/Style:

Building Materials:

Description of physical appearance & significant architectural features:
Include additions, alterations, ancillary structures, and landscaping if applicable

This is an excellent Victorian style, wood frame structure, which is now used as an apartment house. It is a large one and one-half story structure. Some additions have been made, but they have not altered significantly the integrity of the home. Great variety in the planes and massings is the quintessential feature of the structure. Beautiful detailing in the gables is another handsome feature. A two and one-half story turret in the southeast corner of the structure exemplifies the variety of this excellent Victorian home.

Statement of Historical Significance:

<input type="checkbox"/> Aboriginal Americans	<input type="checkbox"/> Communication	<input type="checkbox"/> Military	<input checked="" type="checkbox"/> Religion
<input type="checkbox"/> Agriculture	<input type="checkbox"/> Conservation	<input type="checkbox"/> Mining	<input type="checkbox"/> Science
<input checked="" type="checkbox"/> Architecture	<input type="checkbox"/> Education	<input type="checkbox"/> Minority Groups	<input type="checkbox"/> Socio-Humanitarian
<input type="checkbox"/> The Arts	<input type="checkbox"/> Exploration/Settlement	<input type="checkbox"/> Political	<input type="checkbox"/> Transportation
<input checked="" type="checkbox"/> Commerce	<input type="checkbox"/> Industry	<input type="checkbox"/> Recreation	

The home is significant for its age and style. Some of the owners have been Brigham Young, Jr. and the Thatcher family. The original owner, George W. Thatcher, was the Vice President of Thatcher Brothers Banking Company and President of Thatcher Music Company in Logan.

Researcher: Michael E. Christensen Site No. 574
 Date: Sept. 13, 1978

STRUCTURE/SITE INFORMATION FORM

Street address: 45 West 1st South Plat A Bl. 3 Lot
 Name of Structure: T. R. S.
 Present Owner: Fred and Mark Spicker UTM:
 Owner address: Same Tax #: 06-030-0004
 Construction Date: 1917 Demolition Date:
 Original Use: Original Owner: Phyllis Thatcher Spicker
 Present Use: Occupants:

- | | | |
|--|---------------------------------------|------------------------------------|
| <input type="checkbox"/> Single-Family | <input type="checkbox"/> Park | <input type="checkbox"/> Vacant |
| <input type="checkbox"/> Multi-Family | <input type="checkbox"/> Industrial | <input type="checkbox"/> Religious |
| <input type="checkbox"/> Public | <input type="checkbox"/> Agricultural | <input type="checkbox"/> Other |
| <input type="checkbox"/> Commercial | | |

Building Condition: Integrity:
 Excellent Site Unaltered
 Good Ruins Minor Alterations
 Deteriorated Major Alterations

Photography:
 Date of Slides Views: Front Side Rear Other
 Date of Photographs Views: Front Side Rear Other

Preliminary Evaluation: Final Register Status:
 Significant National Landmark District
 Contributory National Register Multi-Resource
 Not Contributory State Register Thematic
 Intrusion

Research Sources:
 Abstract of Title City Directories LDS Church Archives
 Plat Records Biographical Encyclopedias LDS Genealogical Society
 Plat Map Chituary Index U of U Library
 Tax Card & Photo County & City Histories BYU Library
 Building Permit Personal Interviews CSU Library
 Sewer Permit Newspapers SLC Library
 Sanborn Maps Utah Historical Society Other

Bibliographical References:

A:Area of Significance

E:Land Use

F:Register Status

Architect/Builder:

Building Type/Style:

Building Materials:

Description of physical appearance & significant architectural features:
Include additions, alterations, ancillary structures, and landscaping if applicable

This one story, stucco bungaloid is fronted with brick columns creating a covered porch. The windows are typical prairie style and the roof is gable-dormer.

Statement of Historical Significance:

- | | | | |
|--|---|--|---|
| <input type="checkbox"/> Aboriginal Americans | <input type="checkbox"/> Communication | <input type="checkbox"/> Military | <input type="checkbox"/> Religion |
| <input type="checkbox"/> Agriculture | <input type="checkbox"/> Conservation | <input type="checkbox"/> Mining | <input type="checkbox"/> Science |
| <input checked="" type="checkbox"/> Architecture | <input type="checkbox"/> Education | <input type="checkbox"/> Minority Groups | <input type="checkbox"/> Socio-Humanitarian |
| <input type="checkbox"/> The Arts | <input type="checkbox"/> Exploration/Settlement | <input type="checkbox"/> Political | <input type="checkbox"/> Transportation |
| <input type="checkbox"/> Commerce | <input type="checkbox"/> Industry | <input type="checkbox"/> Recreation | |

The style and age of the structure make it a significant contribution. The original owner, Mrs. Spicker, was the widow of William Spicker. He was a salesman for Thatcher Music Co. and a music teacher. Later he was the manager of Consolidated Theatre Co.

Researcher: Michael E. Christensen
Date: Sept. 13, 1978

Site No. 575

STRUCTURE/SITE INFORMATION FORM

Street address: 96 South Main

Plat A Bl. 2 Lot 3

Name of Structure:

T. R. S.

Present Owner: Manfred and Karen Hechtle

UTM:

Owner address: 255 Scenic View Drive
Hyrum, Utah

Tax #: 06-029-0001

Construction Date: 1976

Demolition Date:

Original Use: Original Owner:

Present Use:

Occupants:

- | | | |
|--|---------------------------------------|------------------------------------|
| <input type="checkbox"/> Single-Family | <input type="checkbox"/> Park | <input type="checkbox"/> Vacant |
| <input type="checkbox"/> Multi-Family | <input type="checkbox"/> Industrial | <input type="checkbox"/> Religious |
| <input type="checkbox"/> Public | <input type="checkbox"/> Agricultural | <input type="checkbox"/> Other |
| <input checked="" type="checkbox"/> Commercial | | |

Building Condition:

Integrity:

- | | | |
|---------------------------------------|--------------------------------|--|
| <input type="checkbox"/> Excellent | <input type="checkbox"/> Site | <input type="checkbox"/> Unaltered |
| <input type="checkbox"/> Good | <input type="checkbox"/> Ruins | <input type="checkbox"/> Minor Alterations |
| <input type="checkbox"/> Deteriorated | | <input type="checkbox"/> Major Alterations |

Photography:

Date of Slides
Views: Front Side Rear Other

Date of Photographs
Views: Front Side Rear Other

Preliminary Evaluation:


Final Register Status:

- | | | |
|--|--|--|
| <input type="checkbox"/> Significant | <input type="checkbox"/> National Landmark | <input checked="" type="checkbox"/> District |
| <input type="checkbox"/> Contributory | <input type="checkbox"/> National Register | <input type="checkbox"/> Multi-Resource |
| <input checked="" type="checkbox"/> Not Contributory | <input type="checkbox"/> State Register | <input type="checkbox"/> Thematic |
| <input type="checkbox"/> Intrusion | | |

Research Sources:

- | | | |
|--|---|---|
| <input type="checkbox"/> Abstract of Title | <input type="checkbox"/> City Directories | <input type="checkbox"/> LDS Church Archives |
| <input type="checkbox"/> Plat Records | <input type="checkbox"/> Biographical Encyclopedias | <input type="checkbox"/> LDS Genealogical Society |
| <input type="checkbox"/> Plat Map | <input type="checkbox"/> Obituary Index | <input type="checkbox"/> U of U Library |
| <input type="checkbox"/> Tax Card & Photo | <input type="checkbox"/> County & City Histories | <input type="checkbox"/> BYU Library |
| <input type="checkbox"/> Building Permit | <input type="checkbox"/> Personal Interviews | <input type="checkbox"/> USU Library |
| <input type="checkbox"/> Sewer Permit | <input type="checkbox"/> Newspapers | <input type="checkbox"/> SLU Library |
| <input type="checkbox"/> Sanborn Maps | <input type="checkbox"/> Utah Historical Society | <input type="checkbox"/> Other |

Bibliographical References:



Area of Significance

Island Use

Register Status

Architect/Builder:

Building Type/Style:

Building Materials:

Description of physical appearance & significant architectural features:

Include additions, alterations, ancillary structures, and landscaping if applicable

Statement of Historical Significance:

- | | | | |
|---|---|--|---|
| <input type="checkbox"/> Aboriginal Americans | <input type="checkbox"/> Communication | <input type="checkbox"/> Military | <input type="checkbox"/> Religion |
| <input type="checkbox"/> Agriculture | <input type="checkbox"/> Conservation | <input type="checkbox"/> Mining | <input type="checkbox"/> Science |
| <input type="checkbox"/> Architecture | <input type="checkbox"/> Education | <input type="checkbox"/> Minority Groups | <input type="checkbox"/> Socio-Humanitarian |
| <input type="checkbox"/> The Arts | <input type="checkbox"/> Exploration/Settlement | <input type="checkbox"/> Political | <input type="checkbox"/> Transportation |
| <input type="checkbox"/> Commerce | <input type="checkbox"/> Industry | <input type="checkbox"/> Recreation | |

B:Town

C:Construction Date

D:Significance

Researcher: Michael E. Christensen

Site No. 576B

Date: August 14, 1978

STRUCTURE/SITE INFORMATION FORM

Street address: 36 South Main

Plat Bl. Lot

Name of Structure:

T. R. S.

Present Owner: Lois Wain

UTM:

Owner address:

Tax #: 06-029-0003

Construction Date: circa 1915

Demolition Date:

Original Use: Commercial

Present Use:

Occupants:

- Single-Family
- Multi-Family
- Public
- Commercial
- Park
- Industrial
- Agricultural
- Vacant
- Religious
- Other

Building Condition:

Integrity:

- Excellent
- Good
- Deteriorated
- Site
- Ruins
- Unaltered
- Minor Alterations
- Major Alterations

Photography:

Date of Slides Views: Front Side Rear Other

Date of Photographs Views: Front Side Rear Other

Preliminary Evaluation:

Final Register Status:

- Significant
- Contributory
- Not Contributory
- Intrusion
- National Landmark
- National Register
- State Register
- District
- Multi-Resource
- Thematic

Research Sources:

- Abstract of Title
- Plat Records
- Plat Map
- Tax Card & Photo
- Building Permit
- Sewer Permit
- Sanborn Maps
- City Directories
- Biographical Encyclopedias
- Obituary Index
- County & City Histories
- Personal Interviews
- Newspapers
- Utah Historical Society
- LDS Church Archives
- LDS Genealogical Society
- U of U Library
- BYU Library
- USU Library
- SLIC Library
- Other

Bibliographical References:

A:Area of Significance

E:Land Use

F:Register Status

Architect/Builder:

Building Type/Style:

Building Materials:

Description of physical appearance & significant architectural features:

Include additions, alterations, ancillary structures, and landscaping if applicable

This one story, brick structure has a transom above the large display windows on the front facade. Crowning the top of this building is a mansard roof of spanish tile.

Statement of Historical Significance:

- | | | | |
|---|---|--|---|
| <input type="checkbox"/> Aboriginal Americans | <input type="checkbox"/> Communication | <input type="checkbox"/> Military | <input type="checkbox"/> Religion |
| <input type="checkbox"/> Agriculture | <input type="checkbox"/> Conservation | <input type="checkbox"/> Mining | <input type="checkbox"/> Science |
| <input type="checkbox"/> Architecture | <input type="checkbox"/> Education | <input type="checkbox"/> Minority Groups | <input type="checkbox"/> Socio-Humanitarian |
| <input type="checkbox"/> The Arts | <input type="checkbox"/> Exploration/Settlement | <input type="checkbox"/> Political | <input type="checkbox"/> Transportation |
| <input checked="" type="checkbox"/> Commerce | <input type="checkbox"/> Industry | <input type="checkbox"/> Recreation | |

This structure housed the Baugh Motor Co. and Cache County Farmer's Equity early in its history, but for the last fifty years a family business has been located here. In 1928 Wilhelm Kowallis, who had previously been a salesman for Cache County Farmer's Equity, began a hardware and implement store that is still in business at the same address and now operated by his sons, Wilford and Charles. Part of the building now also contains a cafe and bus ticket office.

Researcher: Michael E. Christensen

Site No.

576C

Date: July 11, 1978

STRUCTURE/SITE INFORMATION FORM

Street address: 30 South Main,

Plat A Bl.2 Lot 4

Name of Structure:

T. R. S.

Present Owner: Edward F. Pederson

UTM:

Owner address: Same

Tax #:

Construction Date: 1916

Demolition Date:

Original Use: Commercial

Present Use:

Occupants:

- Single-Family
- Multi-Family
- Public
- Commercial

- Park
- Industrial
- Agricultural

- Vacant
- Religious
- Other

Building Condition:

Integrity:

- Excellent
- Good
- Deteriorated

- Site
- Ruins

- Unaltered
- Minor Alterations
- Major Alterations

Photography:

Date of Slides
Views: Front Side Rear Other

Date of Photographs
Views: Front Side Rear Other

Preliminary Evaluation:

Final Register Status:

- Significant
- Contributory
- Not Contributory
- Intrusion

- National Landmark
- National Register
- State Register
- District
- Multi-Resource
- Thematic

Research Sources:

- Abstract of Title
- Plat Records
- Plat Map
- Tax Card & Photo
- Building Permit
- Sewer Permit
- Sanborn Maps
- City Directories
- Biographical Encyclopedias
- Obituary Index
- County & City Histories
- Personal Interviews
- Newspapers
- Utah Historical Society

- LDS Church Archives
- LDS Genealogical Society
- U of U Library
- BYU Library
- USU Library
- SLC Library
- Other

Bibliographical References:

Photographs, Special Collections, USU Library

A:Area of Significance

E:Land Use

F:Register Status

Architect/Builder:

Building Type/Style:

Building Materials:

Description of physical appearance & significant architectural features:
Include additions, alterations, ancillary structures, and landscaping if applicable

This one story building has been completely covered by aluminum siding which advertises the present company.

Statement of Historical Significance:

- | | | | |
|---|---|---|---|
| <input type="checkbox"/> Aboriginal Americans | <input type="checkbox"/> Communication | <input type="checkbox"/> Military | <input type="checkbox"/> Religion |
| <input type="checkbox"/> Agriculture | <input type="checkbox"/> Conservation | <input type="checkbox"/> Mining | <input type="checkbox"/> Science |
| <input type="checkbox"/> Architecture | <input type="checkbox"/> Education | <input type="checkbox"/> Minority Groups | <input type="checkbox"/> Socio-Humanitarian |
| <input type="checkbox"/> The Arts | <input type="checkbox"/> Exploration/Settlement | <input checked="" type="checkbox"/> Political | <input type="checkbox"/> Transportation |
| <input checked="" type="checkbox"/> Commerce | <input type="checkbox"/> Industry | <input type="checkbox"/> Recreation | |

The exact construction and the original use of this building is not clear. However, one of the earliest businesses was the garage for Ford automobiles. It has since that time housed other businesses, the present one being a hardware store.

We are unable to find the original owner of this structure.

Researcher: Michael E. Christensen

Site No. 577A

Date: August 14, 1978

STRUCTURE/SITE INFORMATION FORM

Street address: 30 South Main

Plat Bl. Lot

Name of Structure:

T. R. S.

Present Owner: Lois Wain

UTM:

Owner address:

Tax #: 06-029-0003

Construction Date: circa 1915

Demolition Date:

Original Use: Commercial

Present Use:

Occupants:

- Single-Family
- Multi-Family
- Public
- Commercial
- Park
- Industrial
- Agricultural
- Vacant
- Religious
- Other

Building Condition:

Integrity:

- Excellent
- Good
- Deteriorated
- Site
- Ruins
- Unaltered
- Minor Alterations
- Major Alterations

Photography:

Date of Slides
Views: Front Side Rear Other

Date of Photographs
Views: Front Side Rear Other

Preliminary Evaluation:

Final Register Status:

- Significant
- Contributory
- Not Contributory
- Intrusion
- National Landmark
- National Register
- State Register
- District
- Multi-Resource
- Thematic

Research Sources:

- Abstract of Title
- Plat Records
- Plat Map
- Tax Card & Photo
- Building Permit
- Sewar Permit
- Sanborn Maps
- City Directories
- Biographical Encyclopedias
- Obituary Index
- County & City Histories
- Personal Interviews
- Newspapers
- Utah Historical Society
- LDS Church Archives
- LDS Genealogical Society
- U of U Library
- BYU Library
- USU Library
- SLIC Library
- Other

Bibliographical References:



A:Area of Significance

E:Land Use

F:Register Status

Architect/Builder:

Building Type/Style:

Building Materials:

Description of physical appearance & significant architectural features:

Include additions, alterations, ancillary structures, and landscaping if applicable

This building is a one story, brick structure. The top of the front facade is completely covered by aluminum siding advertising the present store's name. The bottom of the front facade is dominated by large display windows.

Statement of Historical Significance:

- | | | | |
|---|---|--|---|
| <input type="checkbox"/> Aboriginal Americans | <input type="checkbox"/> Communication | <input type="checkbox"/> Military | <input type="checkbox"/> Religion |
| <input type="checkbox"/> Agriculture | <input type="checkbox"/> Conservation | <input type="checkbox"/> Mining | <input type="checkbox"/> Science |
| <input type="checkbox"/> Architecture | <input type="checkbox"/> Education | <input type="checkbox"/> Minority Groups | <input type="checkbox"/> Socio-Humanitarian |
| <input checked="" type="checkbox"/> The Arts | <input type="checkbox"/> Exploration/Settlement | <input type="checkbox"/> Political | <input type="checkbox"/> Transportation |
| <input type="checkbox"/> Commerce | <input type="checkbox"/> Industry | <input type="checkbox"/> Recreation | |

The original owner and use is not certain, but for much of its early history the building was a car dealership. From 1917-22, North Utah Auto sold Kissel, Allen, Franklin and Oldsmobile cars as well as Goodyear and Federal Tires. The manager and proprietor was William Doutre. By 1924 Doutre had changed the name to Hi-Way Motor Co. and by 1930 it had become Cache Auto Co. Today the occupant is State Hardware.

Researcher: Michael E. Christensen

Site No. 577 B

Date: July 11, 1978

STRUCTURE/SITE INFORMATION FORM

Street address: 26 South Main

Plat A Bl. 2 Lot 5

Name of Structure:

T. R. S.

Present Owner: Homer Smith

UTM:

Owner address: Same

Tax #:06-029-0007

Construction Date: 1901

Demolition Date:

Original Use: Commercial Original Owner: Thomas Lewis & Mary A. Edwards

Present Use:

Occupants:

- Single-Family
- Multi-Family
- Public
- Commercial

- Park
- Industrial
- Agricultural

- Vacant
- Religious
- Other

Building Condition:

Integrity:

- Excellent
- Good
- Deteriorated
- Site
- Ruins

- Unaltered
- Minor Alterations
- Major Alterations

Photography:

Date of Slides
Views: Front Side Rear Other

Date of Photographs
Views: Front Side Rear Other

Preliminary Evaluation:

Final Register Status:

- Significant
- Contributory
- Not Contributory
- Intrusion

- National Landmark
- District
- National Register
- Multi-Resource
- State Register
- Thematic

Research Sources:

- Abstract of Title
- Plat Records
- Plat Map
- Tax Card & Photo
- Building Permit
- Sewer Permit
- Sanborn Maps
- City Directories
- Biographical Encyclopedias
- Obituary Index
- County & City Histories
- Personal Interviews
- Newspapers
- Utah Historical Society

- LDS Church Archives
- LDS Genealogical Society
- U of U Library
- BYU Library
- USU Library
- SLC Library
- Other

Bibliographical References:

A:Area of Significance

E:Land Use

F:Register Status

Architect/Builder:

Building Type/Style:

Building Materials:

Description of physical appearance & significant architectural features:
Include additions, alterations, ancillary structures, and landscaping if applicable

The building is a two-story brick structure, the front facade of which is completely covered with aluminum siding.

Statement of Historical Significance:

- | | | | |
|---|---|--|---|
| <input type="checkbox"/> Aboriginal Americans | <input type="checkbox"/> Communication | <input type="checkbox"/> Military | <input type="checkbox"/> Religion |
| <input type="checkbox"/> Agriculture | <input type="checkbox"/> Conservation | <input type="checkbox"/> Mining | <input type="checkbox"/> Science |
| <input type="checkbox"/> Architecture | <input type="checkbox"/> Education | <input type="checkbox"/> Minority Groups | <input type="checkbox"/> Socio-Humanitarian |
| <input type="checkbox"/> The Arts | <input type="checkbox"/> Exploration/Settlement | <input type="checkbox"/> Political | <input type="checkbox"/> Transportation |
| <input checked="" type="checkbox"/> Commerce | <input type="checkbox"/> Industry | <input type="checkbox"/> Recreation | |

This furniture store is the oldest one in Cache Valley. It began in the 1880's under the name of Enoch Lewis & Sons, but in 1890 this family business went into partnership with William Edwards who later became the sole owner and whose name the business bears today.

The local newspaper carried this report about the owners on December 25, 1892. "These gentlemen...have the latest improved furniture, picture frames and mouldings. They handle plate and window glass of all kinds and sizes and put them in at reasonable figures...Their trade has gradually increased with the growth of the city, and they are not counted among the leading firms of the Temple City."

Researcher: Michael E. Christensen

Site No. 577C

Date: July 20, 1978

STRUCTURE/SITE INFORMATION FORM

Street address: 24 South Main

Plat A Bl. 2 Lot 5

Name of Structure:

T. R. S.

Present Owner: Elwood L. Nielsen

UTM:

Owner address: Same

Tax #: 06-029-0008

Construction Date: 1913

Demolition Date:

Original Use: Commercial Original Owners: George A. Jorgensen, H. Sumner Hatch,

Present Use: John A. Crockett occupants:

- Single-Family
- Multi-Family
- Public
- Commercial
- Park
- Industrial
- Agricultural
- Vacant
- Religious
- Other

Building Condition:

Integrity:

- Excellent
- Good
- Deteriorated
- Site
- Ruins

- Unaltered
- Minor Alterations
- Major Alterations

Photography:

Date of Slides Views: Front Side Rear Other

Date of Photographs Views: Front Side Rear Other

Preliminary Evaluation:

Final Register Status:

- Significant
- Contributory
- Not Contributory
- Intrusion

- National Landmark
- National Register
- State Register
- District
- Multi-Resource
- Thematic

Research Sources:

- Abstract of Title
- Plat Records
- Plat Map
- Tax Card & Photo
- Building Permit
- Sewer Permit
- Sanborn Maps
- City Directories
- Biographical Encyclopedias
- Obituary Index
- County & City Histories
- Personal Interviews
- Newspapers
- Utah Historical Society
- LDS Church Archives
- LDS Genealogical Society
- U of U Library
- BYU Library
- USU Library
- SLC Library
- Other

Bibliographical References:

A:Area of Significance

E:Land Use

F:Register Status

Architect/Builder:

Building Type/Style:

Building Materials:

Description of physical appearance & significant architectural features:

Include additions, alterations, ancillary structures, and landscaping if applicable

This building is a one-story structure that has a new brick facade that is quite simple and plain.

Statement of Historical Significance:

- | | | | |
|---|---|--|---|
| <input type="checkbox"/> Aboriginal Americans | <input type="checkbox"/> Communication | <input type="checkbox"/> Military | <input type="checkbox"/> Religion |
| <input type="checkbox"/> Agriculture | <input type="checkbox"/> Conservation | <input type="checkbox"/> Mining | <input type="checkbox"/> Science |
| <input type="checkbox"/> Architecture | <input type="checkbox"/> Education | <input type="checkbox"/> Minority Groups | <input type="checkbox"/> Socio-Humanitarian |
| <input checked="" type="checkbox"/> The Arts | <input type="checkbox"/> Exploration/Settlement | <input type="checkbox"/> Political | <input type="checkbox"/> Transportation |
| <input type="checkbox"/> Commerce | <input type="checkbox"/> Industry | <input type="checkbox"/> Recreation | |

The building was the home of Utah-Idaho Land and Water Company which dealt in "Real Estate, Lands, Insurance, Rentals, Bonds." The owners of the company were H. Sumner Hatch, John A. Crockett and George A. Jorgensen. The business, which began in 1913, became quite successful and was the forerunner of Hatch Insurance Company, a large and prominent company today, and the oldest insurance agency in northern Utah.

Researcher: Michael E. Christensen Site No. 578
 Date: Sept. 13, 1978

STRUCTURE/SITE INFORMATION FORM

Street address: SE Corner Center & Main Plat A Bl. 2 Lot 5
 Name of Structure: T. R. S.
 Present Owner: First Security Bank UTM:
 Owner address: Same Tax #: 06-029-0009-0010
 Construction Date: 1968 Demolition Date:

Original Use: Original Owner:
 Present Use: Occupants:

- | | | |
|--|---------------------------------------|------------------------------------|
| <input type="checkbox"/> Single-Family | <input type="checkbox"/> Park | <input type="checkbox"/> Vacant |
| <input type="checkbox"/> Multi-Family | <input type="checkbox"/> Industrial | <input type="checkbox"/> Religious |
| <input type="checkbox"/> Public | <input type="checkbox"/> Agricultural | <input type="checkbox"/> Other |
| <input type="checkbox"/> Commercial | | |

Building Condition: Integrity:
 Excellent Site Unaltered
 Good Ruins Minor Alterations
 Deteriorated Major Alterations


Photography:
 Date of Slides Date of Photographs
 Views: Front Side Rear Other Views: Front Side Rear Other

Preliminary Evaluation: Final Register Status:
 Significant National Landmark District
 Contributory National Register Multi-Resource
 Not Contributory State Register Thematic
 Intrusion

Research Sources:

<input type="checkbox"/> Abstract of Title	<input type="checkbox"/> City Directories	<input type="checkbox"/> LDS Church Archives
<input type="checkbox"/> Plat Records	<input type="checkbox"/> Biographical Encyclopedias	<input type="checkbox"/> LDS Genealogical Society
<input type="checkbox"/> Plat Map	<input type="checkbox"/> Obituary Index	<input type="checkbox"/> U of U Library
<input type="checkbox"/> Tax Card & Photo	<input type="checkbox"/> County & City Histories	<input type="checkbox"/> BYU Library
<input type="checkbox"/> Building Permit	<input type="checkbox"/> Personal Interviews	<input type="checkbox"/> USU Library
<input type="checkbox"/> Sewer Permit	<input type="checkbox"/> Newspapers	<input type="checkbox"/> SLC Library
<input type="checkbox"/> Sanborn Maps	<input type="checkbox"/> Utah Historical Society	<input type="checkbox"/> Other

Bibliographical References:



A:Area of Significance

E:Land Use

F:Register Status

Architect/Builder:

Building Type/Style:

Building Materials:

Description of physical appearance & significant architectural features:
Include additions, alterations, ancillary structures, and landscaping if applicable

Statement of Historical Significance:

- | | | | |
|---|---|--|---|
| <input type="checkbox"/> Aboriginal Americans | <input type="checkbox"/> Communication | <input type="checkbox"/> Military | <input type="checkbox"/> Religion |
| <input type="checkbox"/> Agriculture | <input type="checkbox"/> Conservation | <input type="checkbox"/> Mining | <input type="checkbox"/> Science |
| <input type="checkbox"/> Architecture | <input type="checkbox"/> Education | <input type="checkbox"/> Minority Groups | <input type="checkbox"/> Socio-Humanitarian |
| <input type="checkbox"/> The Arts | <input type="checkbox"/> Exploration/Settlement | <input type="checkbox"/> Political | <input type="checkbox"/> Transportation |
| <input type="checkbox"/> Commerce | <input type="checkbox"/> Industry | <input type="checkbox"/> Recreation | |

Researcher: Michael E. Christensen
Date: Sept. 13, 1978

Site No. 579

STRUCTURE/SITE INFORMATION FORM

Street address: 22 East Center

Plat A Bl. 2 Lot 5

Name of Structure:

T. R. S.

Present Owner: Michael and Peggy Ebling

UTM:

Owner address: 436 Walnut Street
St. Genevieve, MD 63670

Tax #: 06-029-0011

Construction Date: 1936

Demolition Date:

Original Use:

Original Owner:

Present Use:

Occupants:

- Single-Family
- Multi-Family
- Public
- Commercial

- Park
- Industrial
- Agricultural

- Vacant
- Religious
- Other

Building Condition:

Integrity:

- Excellent
- Good
- Deteriorated
- Site
- Ruins

- Unaltered
- Minor Alterations
- Major Alterations

Photography:

Date of Slides
Views: Front Side Rear Other

Date of Photographs
Views: Front Side Rear Other

Preliminary Evaluation:

Final Register Status:

- Significant
- Contributory
- Not Contributory
- Intrusion

- National Landmark
- National Register
- State Register
- District
- Multi-Resource
- Thematic

Research Sources:

- Abstract of Title
- Plat Records
- Plat Map
- Tax Card & Photo
- Building Permit
- Sewer Permit
- Sanborn Maps

- City Directories
- Biographical Encyclopedias
- Obituary Index
- County & City Histories
- Personal Interviews
- Newspapers
- Utah Historical Society

- LDS Church Archives
- LDS Genealogical Society
- U of U Library
- BYU Library
- LSU Library
- SLU Library
- Other

Bibliographical References:

A:Area of Significance

E:Land Use

F:Register Status

Architect/Builder:

Building Type/Style:

Building Materials:

Description of physical appearance & significant architectural features:

Include additions, alterations, ancillary structures, and landscaping if applicable

Statement of Historical Significance:

- Aboriginal Americans
- Agriculture
- Architecture
- The Arts
- Commerce

- Communication
- Conservation
- Education
- Exploration/Settlement
- Industry

- Military
- Mining
- Minority Groups
- Political
- Recreation

- Religion
- Science
- Socio-Humanitarian
- Transportation

Researcher: Michael E. Christensen Site No. 580
Date: Sept. 13, 1978

STRUCTURE/SITE INFORMATION FORM

Street address: 34 East Center Plat A Bl. 2 Lot. 5&6

Name of Structure: T. R. S.

Present Owner: Hall Mortuary UTM:

Owner address: Same Tax #:

Construction Date: 1936 Demolition Date:

Original Use: Original Owner:

Present Use: Occupants:

- Single-Family
- Multi-Family
- Public
- Commercial
- Park
- Industrial
- Agricultural
- Vacant
- Religious
- Other

Building Condition: Integrity:

- Excellent
- Good
- Deteriorated
- Site
- Ruins
- Unaltered
- Minor Alterations
- Major Alterations

Photography:

Date of Slides _____ Date of Photographs _____
 Views: Front _____ Side _____ Rear _____ Other _____
 Views: Front _____ Side _____ Rear _____ Other _____

Preliminary Evaluation: Final Register Status:

- Significant
- Contributory
- Not Contributory
- Intrusion
- National Landmark
- National Register
- State Register
- District
- Multi-Resource
- Thematic

Research Sources:

- Abstract of Title
- Plat Records
- Plat Map
- Tax Card & Photo
- Building Permit
- Sewer Permit
- Sanborn Maps
- City Directories
- Biographical Encyclopedias
- Obituary Index
- County & City Histories
- Personal Interviews
- Newspapers
- Utah Historical Society
- LDS Church Archives
- LDS Genealogical Society
- U of U Library
- BYU Library
- USU Library
- SLC Library
- Other

Bibliographical References:

A:Age of Significance

E:Land Use

F:Register Status

Architect/Builder:

Building Type/Style:

Building Materials:

Description of physical appearance & significant architectural features:
Include additions, alterations, ancillary structures, and landscaping if applicable

Statement of Historical Significance:

Aboriginal Americans
 Agriculture
 Architecture
 The Arts
 Commerce

Communication
 Conservation
 Education
 Exploration/Settlement
 Industry

Military
 Mining
 Minority Groups
 Political
 Recreation

Religion
 Science
 Socio-Humanitarian
 Transportation

Researcher: Michael E. Christensen
Date: Sept. 13, 1978

Site No. 581

STRUCTURE/SITE INFORMATION FORM

Street address: 60 East Center

Plat A Bl. Lot

Name of Structure:

T. R. S.

Present Owner: James and Bernice Colburn

UTM:

Owner address: 860 North 1400 East

Tax #: 06-029-0017

Construction Date: 1953/61

Demolition Date:

Original Use:

Original Owner:

Present Use:

Occupants:

- Single-Family
- Multi-Family
- Public
- Commercial

- Park
- Industrial
- Agricultural

- Vacant
- Religious
- Other

Building Condition:

Inventory:

- Excellent
- Good
- Deteriorated
- Site
- Ruins

Photography:

Date of Slides
Views: Front Side Rear Other

Date of Photographs
Views: Front Side Rear Other

Preliminary Evaluation:

Final Register Status:

- Significant
- Contributory
- Not Contributory
- Intrusion

- National Historic Landmark
- National Register of Historic Places
- State Register of Historic Sites
- X. District
- Multi-Resource
- Monument

Research Sources:

- Abstract of Title
- Plat Records
- Plat Map
- Tax Card & Photo
- Building Permit
- Sewer Permit
- Sanborn Maps

- City Directories
- Biographical Encyclopedias
- Obituary Index
- County & City Histories
- Personal Interviews
- Newspapers
- Utah Historical Society

- ...
- ...
- ...
- ...
- ...
- ...
- ...

Bibliographical References:

Architect/Builder:

Building Type/Style:

Building Materials:

Description of physical appearance & significant architectural features:

Include additions, alterations, ancillary structures, and landscaping if applicable

Statement of Historical Significance:

Aboriginal Americans
 Agriculture
 Architecture
 The Arts
 Commerce

Communication
 Conservation
 Education
 Exploration/Settlement
 Industry

Military
 Mining
 Minority Groups
 Political
 Recreation

Religion
 Science
 Socio-Humanitarian
 Transportation

Researcher: Michael E. Christensen Site No. 582
 Date: Sept. 13, 1978

STRUCTURE/SITE INFORMATION FORM

Street address: 72 East Center Plat Bl. Lot
 Name of Structure: T. R. S.
 Present Owner: Arthur and Thelma Jorgensen UTM:
 Owner address: 451 North 3rd East Tax #: 06-029-0019
 Construction Date: 1927 Demolition Date:
 Original Use: Original Owner: Joseph Watkins
 Present Use: Occupants:
 Single-Family Park Vacant
 Multi-Family Industrial Religious
 Public Agricultural Other
 Commercial

Building Condition: Integrity:
 Excellent Site Unaltered
 Good Ruins Minor Alterations
 Deteriorated Major Alterations

Photography:
 Date of Slides Date of Photographs
 Views: Front Side Rear Other Views: Front Side Rear Other

Preliminary Evaluation: Final Register Status:
 Significant National Landmark District
 Contributory National Register Multi-Resource
 Not Contributory State Register Thematic
 Intrusion

Research Sources:
 Abstract of Title City Directories LDS Church Archives
 Plat Records Biographical Encyclopedias LDS Genealogical Society
 Plat Map Obituary Index U of U Library
 Tax Card & Photo County & City Histories BYU Library
 Building Permit Personal Interviews USU Library
 Sewer Permit Newspapers SLC Library
 Sanborn Maps Utah Historical Society Other

Bibliographical References:

A: Area of Significance

E: Land Use

F: Register Status

Architect/Builder:

Building Type/Style:

Building Materials:

Description of physical appearance & significant architectural features:

Include additions, alterations, ancillary structures, and landscaping if applicable

Statement of Historical Significance:

- | | | | |
|---|---|--|---|
| <input type="checkbox"/> Aboriginal Americans | <input type="checkbox"/> Communication | <input type="checkbox"/> Military | <input type="checkbox"/> Religion |
| <input type="checkbox"/> Agriculture | <input type="checkbox"/> Conservation | <input type="checkbox"/> Mining | <input type="checkbox"/> Science |
| <input type="checkbox"/> Architecture | <input type="checkbox"/> Education | <input type="checkbox"/> Minority Groups | <input type="checkbox"/> Socio-Humanitarian |
| <input type="checkbox"/> The Arts | <input type="checkbox"/> Exploration/Settlement | <input type="checkbox"/> Political | <input type="checkbox"/> Transportation |
| <input type="checkbox"/> Commerce | <input type="checkbox"/> Industry | <input type="checkbox"/> Recreation | |

Joseph Watkins, the original owner, was born in Provo in 1864. He served as a stone mason in Logan and Midway, Utah.

Researcher: Michael E. Christensen
Date: Sept. 13, 1978

Site No. 583

STRUCTURE/SITE INFORMATION FORM

Street address: 76 And 80 East Center

Plat A Bl. 2 Lot 6

Name of Structure:

T. R. S.

Present Owner: Jack and Ruth Perry

UTM:

Owner address: 1218 Sumac Drive

Tax #: 06-029-0020

Construction Date: 1946

Demolition Date:

Original Use:

Original Owner:

Present Use:

Occupants:

- Single-Family
- Multi-Family
- Public
- Commercial

- Park
- Industrial
- Agricultural

- Vacant
- Religious
- Other

Building Condition:

Integrity:

- Excellent
- Good
- Deteriorated
- Site
- Ruins

- Unaltered
- Minor Alterations
- Major Alterations

Photography:

Date of Slides
Views: Front Side Rear Other

Date of Photographs
Views: Front Side Rear Other

Preliminary Evaluation:

Final Register Status:

- Significant
- Contributory
- Not Contributory
- Intrusion

- National Landmark
- National Register
- State Register
- District
- Multi-Resource
- Thematic

Research Sources:

- Abstract of Title
- Plat Records
- Plat Map
- Tax Card & Photo
- Building Permit
- Sewer Permit
- Sanborn Maps

- City Directories
- Biographical Encyclopedias
- Obituary Index
- County & City Histories
- Personal Interviews
- Newspapers
- Utah Historical Society

- LDS Church Archives
- LDS Genealogical Society
- U of U Library
- SYU Library
- GSU Library
- SLC Library
- Other

Bibliographical References:

A: Area of Significance

E: Land Use

F: Register Status

Architect/Builder:

Building Type/Style:

Building Materials:

Description of physical appearance & significant architectural features:

Include additions, alterations, ancillary structures, and landscaping if applicable

Statement of Historical Significance:

Aboriginal Americans
 Agriculture
 Architecture
 The Arts
 Commerce

Communication
 Conservation
 Education
 Exploration/Settlement
 Industry

Military
 Mining
 Minority Groups
 Political
 Recreation

Religion
 Science
 Socio-Humanitarian
 Transportation

Researcher: Michael E. Christensen

Site No. 584

Date: Sept. 12, 1978

STRUCTURE/SITE INFORMATION FORM

Street address: 96 East Center

Plat Bl. Lot

Name of Structure:

T. R. S.

Present Owner: Desmond and Loila Anderson

UTM:

Owner address: 107 South 3rd East

Tax #:

Construction Date: 1955

Demolition Date:

Original Use:

Original Owner:

Present Use:

Occupants:

- Single-Family
- Multi-Family
- Public
- Commercial

- Park
- Industrial
- Agricultural

- Vacant
- Religious
- Other

Building Condition:

Integrity:

- Excellent
- Good
- Deteriorated
- Site
- Ruins

- Unaltered
- Minor Alterations
- Major Alterations

Photography:

Date of Slides Views: Front Side Rear Other

Date of Photographs Views: Front Side Rear Other

Preliminary Evaluation:

Final Register Status:

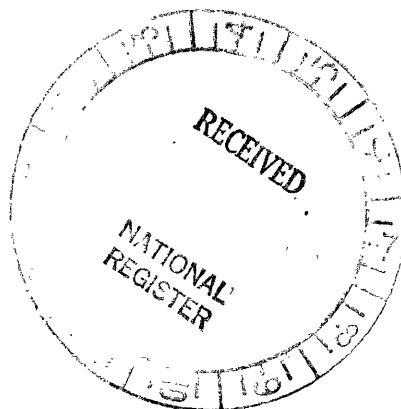
- Significant
- Contributory
- Not Contributory
- Intrusion

- National Landmark
- National Register
- State Register
- District
- Multi-Resource
- Thematic

Research Sources:

- Abstract of Title
- Plat Records
- Plat Map
- Tax Card & Photo
- Building Permit
- Sewer Permit
- Sanborn Maps
- City Directories
- Biographical Encyclopedias
- Obituary Index
- County & City Histories
- Personal Interviews
- Newspapers
- Utah Historical Society
- LDS Church Archives
- LDS Genealogical Society
- U of U Library
- BYU Library
- USU Library
- SLIC Library
- Other

Bibliographical References:



Field Use

Register Status

Architect/Builder:

Building Type/Style:

Building Materials:

Description of physical appearance & significant architectural features:

Include additions, alterations, ancillary structures, and landscaping if applicable

Statement of Historical Significance:

- Aboriginal Americans
- Agriculture
- Architecture
- The Arts
- Commerce

- Communication
- Conservation
- Education
- Exploration/Settlement
- Industry

- Military
- Mining
- Minority Groups
- Political
- Recreation

- Religion
- Science
- Socio-humanitarian
- Transportation

Researcher: Michael E. Christensen

Site No. 585

Date: Sept. 12, 1978

STRUCTURE/SITE INFORMATION FORM

Street address: 9 North 1st East

Plat A Bl. 2 Lot 6

Name of Structure:

T. R. S.

Present Owner: Donna Forsberg

UTM:

Owner address: 41 Riverside Drive

Tax #: 06-029-0023

Construction Date: 1937

Demolition Date:

Original Use:

Original Owner:

Present Use:

Occupants:

- Single-Family
- Multi-Family
- Public
- Commercial
- Park
- Industrial
- Agricultural

- Vacant
- Religious
- Other

Building Condition:

Integrity:

- Excellent
- Good
- Deteriorated
- Site
- Ruins

- Unaltered
- Minor Alterations
- Major Alterations

Photography:

Date of Slides
Views: Front Side Rear Other

Date of Photographs
Views: Front Side Rear Other

Preliminary Evaluation:

Final Register Status:

- Significant
- Contributory
- Not Contributory
- Intrusion

- National Landmark
- National Register
- State Register
- District
- Multi-Resource
- Thematic

Research Sources:

- Abstract of Title
- Plat Records
- Plat Map
- Tax Card & Photo
- Building Permit
- Sewer Permit
- Sanborn Maps
- City Directories
- Biographical Encyclopedias
- Obituary Index
- County & City Histories
- Personal Interviews
- Newspapers
- Utah Historical Society
- LDS Church Archives
- LDS Genealogical Society
- U of U Library
- BYU Library
- USU Library
- SLC Library
- Other

Bibliographical References:

A:Area of Significance

E:Land Use

F:Register Status

Architect/Builder:

Building Type/Style:

Building Materials:

Description of physical appearance & significant architectural features:

Include additions, alterations, ancillary structures, and landscaping if applicable

Statement of Historical Significance:

Aboriginal Americans

Agriculture

Architecture

The Arts

Commerce

Communication

Conservation

Education

Exploration/Settlement

Industry

Military

Mining

Minority Groups

Political

Recreation

Religion

Science

Socio-Humanitarian

Transportation

Researcher: Michael E. Christensen

Site No. 586

Date: Sept. 12, 1978

STRUCTURE/SITE INFORMATION FORM

Street address: 11 South 1st East

Plat A Bl. 2 Lot 6

Name of Structure:

T. R. S.

Present Owner: First Security Bank

UTM:

Owner address: P.O. Box 1560 Ogden UT 84401

Tax #: 06-029-0021

Construction Date: 1899

Demolition Date:

Original Use:

Original Owner: Hyrum Davidson

Present Use:

Occupants:

- Single-Family
- Multi-Family
- Public
- Commercial

- Park
- Industrial
- Agricultural

- Vacant
- Religious
- Other

Building Condition:

Integrity:

- Excellent
- Good
- Deteriorated
- Site
- Ruins

- Unaltered
- Minor Alterations
- Major Alterations

Photography:

Date of Slides
Views: Front Side Rear Other

Date of Photographs
Views: Front Side Rear Other

Preliminary Evaluation:

Final Register Status:

- Significant
- Contributory
- Not Contributory
- Intrusion

- National Landmark
- National Register
- State Register
- District
- Multi-Resource
- Thematic

Research Sources:

- Abstract of Title
- Plat Records
- Plat Map
- Tax Card & Photo
- Building Permit
- Sewer Permit
- Sanborn Maps

- City Directories
- Biographical Encyclopedias
- Obituary Index
- County & City Histories
- Personal Interviews
- Newspapers
- Utah Historical Society

- LDS Church Archives
- LDS Genealogical Society
- U of U Library
- BYU Library
- USU Library
- SLC Library
- Other

Bibliographical References:

Area of Significance

Land Use

Register Status

Architect/Builder:

Building Type/Style:

Building Materials:

Description of physical appearance & significant architectural features:

Include additions, alterations, ancillary structures, and landscaping if applicable

This is a one and one-half story brick Victorian style home. Typical of this style is the gables and window dormers and fish-scale shingling. The other two windows are covered with segmented brick.

Statement of Historical Significance:

- | | | | |
|--|---|--|---|
| <input type="checkbox"/> Aboriginal Americans | <input type="checkbox"/> Communication | <input type="checkbox"/> Military | <input type="checkbox"/> Religion |
| <input type="checkbox"/> Agriculture | <input type="checkbox"/> Conservation | <input type="checkbox"/> Mining | <input type="checkbox"/> Science |
| <input checked="" type="checkbox"/> Architecture | <input type="checkbox"/> Education | <input type="checkbox"/> Minority Groups | <input type="checkbox"/> Socio-Humanitarian |
| <input type="checkbox"/> The Arts | <input type="checkbox"/> Exploration/Settlement | <input type="checkbox"/> Political | <input type="checkbox"/> Transportation |
| <input type="checkbox"/> Commerce | <input type="checkbox"/> Industry | <input type="checkbox"/> Recreation | |

This is an excellent late nineteenth century Victorian home. Hyrum Davidson, the original owner was a prominent local farmer.

Researcher: Michael E. Christensen

Site No. 588

Date: July 11, 1978

STRUCTURE/SITE INFORMATION FORM

Street address: 19 South 1st East

Plat A Bl. 2 Lot 7

Name of Structure:

T. R. S.

Present Owner: H. B. Development

UTM:

Owner address: 64 East Center

Tax #:

Construction Date: 1939

Demolition Date:

Original Use:

Present Use:

Occupants:

- Single-Family
- Multi-Family
- Public
- Commercial

- Park
- Industrial
- Agricultural

- Vacant
- Religious
- Other

Building Condition:

- Excellent
- Good
- Deteriorated
- Site
- Ruins

Integrity:

- Unaltered
- Minor Alterations
- Major Alterations

Photography:

Date of Slides
Views: Front ___ Side ___ Rear ___ Other ___

Date of Photographs
Views: Front ___ Side ___ Rear ___ Other ___

Preliminary Evaluation:

- Significant
- Contributory
- Not Contributory
- Intrusion


Final Register Status:

- National Landmark
- National Register
- State Register
- District
- Multi-Resource
- Thematic

Research Sources:

- Abstract of Title
- Plat Records
- Plat Map
- Tax Card & Photo
- Building Permit
- Sewer Permit
- Sanborn Maps
- City Directories
- Biographical Encyclopedias
- Obituary Index
- County & City Histories
- Personal Interviews
- Newspapers
- Utah Historical Society
- LDS Church Archives
- LDS Genealogical Society
- U of U Library
- BYU Library
- USU Library
- SLC Library
- Other

Bibliographical References:



A:Area of Significance

E:Land Use

F:Register Status

Architect/Builder:

Building Type/Style:

Building Materials:

Description of physical appearance & significant architectural features:
Include additions, alterations, ancillary structures, and landscaping if applicable

Statement of Historical Significance:

- | | | | |
|---|---|--|---|
| <input type="checkbox"/> Aboriginal Americans | <input type="checkbox"/> Communication | <input type="checkbox"/> Military | <input type="checkbox"/> Religion |
| <input type="checkbox"/> Agriculture | <input type="checkbox"/> Conservation | <input type="checkbox"/> Mining | <input type="checkbox"/> Science |
| <input type="checkbox"/> Architecture | <input type="checkbox"/> Education | <input type="checkbox"/> Minority Groups | <input type="checkbox"/> Socio-Humanitarian |
| <input type="checkbox"/> The Arts | <input type="checkbox"/> Exploration/Settlement | <input type="checkbox"/> Political | <input type="checkbox"/> Transportation |
| <input type="checkbox"/> Commerce | <input type="checkbox"/> Industry | <input type="checkbox"/> Recreation | |

Architect/Builder: .

Building Type/Style:

Building Materials:

Description of physical appearance & significant architectural features:

Include additions, alterations, ancillary structures, and landscaping if applicable

This is a two and one-half story brick victorian home. The home has all the elements typical of this style, such as its variety in planes and massings. The front porch is large and is highlighted by two sets of double unfluted columns with doric capitals.

Statement of Historical Significance:

- | | | | |
|--|---|--|---|
| <input type="checkbox"/> Aboriginal Americans | <input type="checkbox"/> Communication | <input type="checkbox"/> Military | <input type="checkbox"/> Religion |
| <input type="checkbox"/> Agriculture | <input type="checkbox"/> Conservation | <input type="checkbox"/> Mining | <input type="checkbox"/> Science |
| <input checked="" type="checkbox"/> Architecture | <input type="checkbox"/> Education | <input type="checkbox"/> Minority Groups | <input type="checkbox"/> Socio-Humanitarian |
| <input type="checkbox"/> The Arts | <input type="checkbox"/> Exploration/Settlement | <input type="checkbox"/> Political | <input type="checkbox"/> Transportation |
| <input type="checkbox"/> Commerce | <input type="checkbox"/> Industry | <input type="checkbox"/> Recreation | |

The age of this home, in addition to its Victorian style, make it a significant contribution to the district. There is some evidence (in the form of tax records) that the house was built before 1900 and that it had been standing for at least ten years before it was purchased in 1904 by Sydney O. Stevens, the owner of Stevens Implement.

Researcher: Michael E. Christensen Site No. 589
Date: July 11, 1978

STRUCTURE/SITE INFORMATION FORM

Street address: 27 South 1st East Plat A Bl. 2 Lot 7
Name of Structure: T. R. S.
Present Owner: H. B. Development Company UTM:
Owner address: 64 East Center Tax #: 06-029-0026
Construction Date: circa 1880 Demolition Date:
Original Use: Residential Original Owner: Peter Affleck

Present Use: Occupants:
 Single-Family Park Vacant
 Multi-Family Industrial Religious
 Public Agricultural Other
 Commercial

Building Condition: Integrity:
 Excellent Site Unaltered
 Good Ruins Minor Alterations
 Deteriorated Major Alterations

Photography:
Date of Slides Date of Photographs
Views: Front Side Rear Other Views: Front Side Rear Other

Preliminary Evaluation: Final Register Status:
 Significant National Landmark District
 Contributory National Register Multi-Resource
 Not Contributory State Register Thematic
 Intrusion

Research Sources:
 Abstract of Title City Directories LDS Church Archives
 Plat Records Biographical Encyclopedias LDS Genealogical Society
 Plat Map Obituary Index U of U Library
 Tax Card & Photo County & City Histories BYU Library
 Building Permit Personal Interviews USU Library
 Sewer Permit Newspapers SLIC Library
 Sanborn Maps Utah Historical Society Other

Bibliographical References:

A:Area of Significance

E:Land Use

F:Register Status

Architect/Builder:

Building Type/Style:

Building Materials:

Description of physical appearance & significant architectural features:

Include additions, alterations, ancillary structures, and landscaping if applicable

This is a one and one-half story brick Victorian home with great detailing in the gables and in the Eastlake columns of the porch. The foundation is stone, though it has been cemented over.

Statement of Historical Significance:

- | | | | |
|--|---|--|---|
| <input type="checkbox"/> Aboriginal Americans | <input type="checkbox"/> Communication | <input type="checkbox"/> Military | <input type="checkbox"/> Religion |
| <input type="checkbox"/> Agriculture | <input type="checkbox"/> Conservation | <input type="checkbox"/> Mining | <input type="checkbox"/> Science |
| <input checked="" type="checkbox"/> Architecture | <input type="checkbox"/> Education | <input type="checkbox"/> Minority Groups | <input type="checkbox"/> Socio-Humanitarian |
| <input type="checkbox"/> The Arts | <input type="checkbox"/> Exploration/Settlement | <input type="checkbox"/> Political | <input type="checkbox"/> Transportation |
| <input type="checkbox"/> Commerce | <input type="checkbox"/> Industry | <input type="checkbox"/> Recreation | |

The age and style of this home make it a significant contribution. The original owner of this home, Peter Affleck, was a machinist and owner of a foundry near his residence.

Researcher:

Site No. 590

Date:

STRUCTURE/SITE INFORMATION FORM

Street address: 93 East 1st South

Plat A Bl. 2 Lot 8

Name of Structure:

T. R. S.

Present Owner: Paul G. Salisbury

UTM:

Owner address: Same

Tax #: 06-029-0027

Construction Date: 1884

Demolition Date:

Original Use: Residential

Original Owner: Robert Croft

Present Use:

Occupants:

- Single-Family
- Multi-Family
- Public
- Commercial

- Park
- Industrial
- Agricultural

- Vacant
- Religious
- Other

Building Condition:

Integrity:

- Excellent
- Good
- Deteriorated
- Site
- Ruins

- Unaltered
- Minor Alterations
- Major Alterations

Photography:

Date of Slides
Views: Front Side Rear Other

Date of Photographs
Views: Front Side Rear Other

Preliminary Evaluation:

Final Register Status:

- Significant
- Contributory
- Not Contributory
- Intrusion

- National Landmark
- National Register
- State Register
- District
- Multi-Resource
- Thematic

Research Sources:

- Abstract of Title
- Plat Records
- Plat Map
- Tax Card & Photo
- Building Permit
- Sewer Permit
- Sanborn Maps

- City Directories
- Biographical Encyclopedias
- Obituary Index
- County & City Histories
- Personal Interviews
- Newspapers
- Utah Historical Society

- LDS Church Archives
- LDS Genealogical Society
- U of U Library
- BYU Library
- USU Library
- SLC Library
- Other

Bibliographical References:

A:Area of Significance

E:Land Use

F:Register Status

Architect/Builder:

Building Type/Style:

Building Materials:

Description of physical appearance & significant architectural features:

Include additions, alterations, ancillary structures, and landscaping if applicable

This large, two-story brick home has a large porch, the roof of which is supported by six square brick columns. The main floor front facade has a large picture window while almost all the rest of the many windows in the home are rectangular two-over-two in style all with delicate wood canopies projecting out about six inches.

Statement of Historical Significance:

- | | | | |
|--|---|--|---|
| <input type="checkbox"/> Aboriginal Americans | <input type="checkbox"/> Communication | <input type="checkbox"/> Military | <input type="checkbox"/> Religion |
| <input type="checkbox"/> Agriculture | <input type="checkbox"/> Conservation | <input type="checkbox"/> Mining | <input type="checkbox"/> Science |
| <input checked="" type="checkbox"/> Architecture | <input type="checkbox"/> Education | <input type="checkbox"/> Minority Groups | <input type="checkbox"/> Socio-Humanitarian |
| <input type="checkbox"/> The Arts | <input type="checkbox"/> Exploration/Settlement | <input type="checkbox"/> Political | <input type="checkbox"/> Transportation |
| <input type="checkbox"/> Commerce | <input type="checkbox"/> Industry | <input type="checkbox"/> Recreation | |

This house was built by a man named Robert Croft, about whom little is known; however, the owner next in line was William Sanders who was the manager of the Logan branch of ZCMI in the 1880's. The house was purchased by G. W. and B. G. Thatcher in 1893 and that family kept it for several years. The house is significant for its age, architecture and owners.

Researcher: Michael E. Christensen

Site No. 591

Date: Sept. 12, 1978

STRUCTURE/SITE INFORMATION FORM

Street address: 85 East 1st South

Plat A Bl. 2 Lot 8

Name of Structure:

T. R. S.

Present Owner: Grace Allred

UTM:

Owner address: Same

Tax #: 06-029-0028

Construction Date: 1912

Demolition Date:

Original Use: Home

Original Owner: Brigham Guy Thatcher

Present Use:

Occupants:

Single-Family

Park

Vacant

Multi-Family

Industrial

Religious

Public

Agricultural

Other

Commercial

Building Condition:

Integrity:

Excellent

Site

Unaltered

Good

Ruins

Minor Alterations

Deteriorated

Major Alterations

Photography:

Date of Slides

Date of Photographs

Views: Front Side Rear Other

Views: Front Side Rear Other

Preliminary Evaluation:

Final Register Status:

Significant

National Landmark

District

Contributory

National Register

Multi-Resource

Not Contributory

State Register

Thematic

Intrusion

Research Sources:

Abstract of Title

City Directories

LDS Church Archives

Plat Records

Biographical Encyclopedias

LDS Genealogical Society

Plat Map

Obituary Index

U of U Library

Tax Card & Photo

County & City Histories

BYU Library

Building Permit

Personal Interviews

USU Library

Sewer Permit

Newspapers

SLIC Library

Sanborn Maps

Utah Historical Society

Other

Bibliographical References:

Architect/Builder:

Building Type/Style:

Building Materials:

Description of physical appearance & significant architectural features:
Include additions, alterations, ancillary structures, and landscaping if applicable

This is a one and one-half story bungaloid style. The gables of the home uniquely have shingle siding.

Statement of Historical Significance:

- | | | | |
|--|---|--|---|
| <input type="checkbox"/> Aboriginal Americans | <input type="checkbox"/> Communication | <input type="checkbox"/> Military | <input type="checkbox"/> Religion |
| <input type="checkbox"/> Agriculture | <input type="checkbox"/> Conservation | <input type="checkbox"/> Mining | <input type="checkbox"/> Science |
| <input checked="" type="checkbox"/> Architecture | <input type="checkbox"/> Education | <input type="checkbox"/> Minority Groups | <input type="checkbox"/> Socio-Humanitarian |
| <input type="checkbox"/> The Arts | <input type="checkbox"/> Exploration/Settlement | <input type="checkbox"/> Political | <input type="checkbox"/> Transportation |
| <input checked="" type="checkbox"/> Commerce | <input type="checkbox"/> Industry | <input type="checkbox"/> Recreation | |

The home is significant because of its style and age. Brigham Guy Thatcher, the original owner, was a grandson of Brigham Young and was prominent in the building of Logan and Cache County. He graduated from the Brigham Young College in Logan and shortly after became the manager of Logan Power, Light and Heating Company. He went on a mission for the LDS Church to the Netherlands. Years later he became the president of that mission. He was also a first counselor and bishop for the Logan 1st Ward. He helped to organize Thatcher Music Co., Thatcher Milling and Elevator Co., and The Consolidated Theatre Co. He was Vice President of Thatcher Milling & Elevator Co., Director of Thatcher Brothers Bank, Manager of Consolidated Theatre Co., and President of Logan Chamber of Commerce for three terms.

Researcher: Michael E. Christensen

Site No. 592A

Date: Sept. 12, 1978

STRUCTURE/SITE INFORMATION FORM

Street address: 83 East 1st South

Plat A Bl. 2 Lot 8

Name of Structure:

T. R. S.

Present Owner: Stephen R. Hamman

UTM:

Owner address: Same

Tax #: 06-029-0029

Construction Date: circa 1900

Demolition Date:

Original Use:

Original Owner:

Present Use:

Occupants:

- | | | |
|--|---------------------------------------|------------------------------------|
| <input type="checkbox"/> Single-Family | <input type="checkbox"/> Park | <input type="checkbox"/> Vacant |
| <input type="checkbox"/> Multi-Family | <input type="checkbox"/> Industrial | <input type="checkbox"/> Religious |
| <input type="checkbox"/> Public | <input type="checkbox"/> Agricultural | <input type="checkbox"/> Other |
| <input type="checkbox"/> Commercial | | |

Building Condition:

Integrity:

- | | | |
|---|--------------------------------|---|
| <input checked="" type="checkbox"/> Excellent | <input type="checkbox"/> Site | <input checked="" type="checkbox"/> Unaltered |
| <input type="checkbox"/> Good | <input type="checkbox"/> Ruins | <input type="checkbox"/> Minor Alterations |
| <input type="checkbox"/> Deteriorated | | <input type="checkbox"/> Major Alterations |

Photography:

Date of Slides

Date of Photographs

Views: Front Side Rear Other

Views: Front Side Rear Other

Preliminary Evaluation:

Final Register Status:

- | | | |
|--|--|--|
| <input type="checkbox"/> Significant | <input type="checkbox"/> National Landmark | <input checked="" type="checkbox"/> District |
| <input checked="" type="checkbox"/> Contributory | <input type="checkbox"/> National Register | <input type="checkbox"/> Multi-Resource |
| <input type="checkbox"/> Not Contributory | <input type="checkbox"/> State Register | <input type="checkbox"/> Thematic |
| <input type="checkbox"/> Intrusion | | |

Research Sources:

- | | | |
|---|---|---|
| <input checked="" type="checkbox"/> Abstract of Title | <input type="checkbox"/> City Directories | <input type="checkbox"/> LDS Church Archives |
| <input type="checkbox"/> Plat Records | <input type="checkbox"/> Biographical Encyclopedias | <input type="checkbox"/> LDS Genealogical Society |
| <input type="checkbox"/> Plat Map | <input type="checkbox"/> Obituary Index | <input type="checkbox"/> U of U Library |
| <input type="checkbox"/> Tax Card & Photo | <input type="checkbox"/> County & City Histories | <input type="checkbox"/> BYU Library |
| <input type="checkbox"/> Building Permit | <input type="checkbox"/> Personal Interviews | <input type="checkbox"/> USU Library |
| <input type="checkbox"/> Sewer Permit | <input type="checkbox"/> Newspapers | <input type="checkbox"/> SLIC Library |
| <input type="checkbox"/> Sanborn Maps | <input type="checkbox"/> Utah Historical Society | <input type="checkbox"/> Other |

Bibliographical References:

Area of Significance

Field Use

Register Status

Architect/Builder:

Building Type/Style:

Building Materials:

Description of physical appearance & significant architectural features:

Include additions, alterations, ancillary structures, and landscaping if applicable

This one and one-half story brick home is bungaloid. The second floor is created in part by the large shed window dormer. The highlight of the front is the porch which has two cement lions guarding the entrance.

Statement of Historical Significance:

- | | | | |
|--|---|--|---|
| <input type="checkbox"/> Aboriginal Americans | <input type="checkbox"/> Communication | <input type="checkbox"/> Military | <input type="checkbox"/> Religion |
| <input type="checkbox"/> Agriculture | <input type="checkbox"/> Conservation | <input type="checkbox"/> Mining | <input type="checkbox"/> Science |
| <input checked="" type="checkbox"/> Architecture | <input type="checkbox"/> Education | <input type="checkbox"/> Minority Groups | <input type="checkbox"/> Socio-Humanitarian |
| <input type="checkbox"/> The Arts | <input type="checkbox"/> Exploration/Settlement | <input type="checkbox"/> Political | <input type="checkbox"/> Transportation |
| <input type="checkbox"/> Commerce | <input type="checkbox"/> Industry | <input type="checkbox"/> Recreation | |

The home is a unique early example of the bungaloid style.
We are unable to find the original owner of this structure.

Researcher: Michael E. Christensen

Site No. 592 B

Date: Sept. 13, 1978

STRUCTURE/SITE INFORMATION FORM

Street address: 63 East 1st South

Plat A Bl. 2 Lot 8

Name of Structure:

T. R. S.

Present Owner: Thomas A. Nielson

UTM:

Owner address: C/O James Ferrara
629 North 5th East

Tax #: 06-029-0030

Construction Date: 1904

Demolition Date:

Original Use:

Original Owner: Aaron D. Thatcher

Present Use:

Occupants:

- | | | |
|--|---------------------------------------|------------------------------------|
| <input type="checkbox"/> Single-Family | <input type="checkbox"/> Park | <input type="checkbox"/> Vacant |
| <input checked="" type="checkbox"/> Multi-Family | <input type="checkbox"/> Industrial | <input type="checkbox"/> Religious |
| <input type="checkbox"/> Public | <input type="checkbox"/> Agricultural | <input type="checkbox"/> Other |
| <input type="checkbox"/> Commercial | | |

Building Condition:

Integrity:

- | | | |
|--|--------------------------------|---|
| <input type="checkbox"/> Excellent | <input type="checkbox"/> Site | <input checked="" type="checkbox"/> Unaltered |
| <input checked="" type="checkbox"/> Good | <input type="checkbox"/> Ruins | <input type="checkbox"/> Minor Alterations |
| <input type="checkbox"/> Deteriorated | | <input type="checkbox"/> Major Alterations |

Photography:

Date of Slides
Views: Front ___ Side ___ Rear ___ Other ___

Date of Photographs
Views: Front ___ Side ___ Rear ___ Other ___

Preliminary Evaluation:

Final Register Status:

- | | | |
|--|--|--|
| <input type="checkbox"/> Significant | <input type="checkbox"/> National Landmark | <input checked="" type="checkbox"/> District |
| <input checked="" type="checkbox"/> Contributory | <input type="checkbox"/> National Register | <input type="checkbox"/> Multi-Resource |
| <input type="checkbox"/> Not Contributory | <input type="checkbox"/> State Register | <input type="checkbox"/> Thematic |
| <input type="checkbox"/> Intrusion | | |

Research Sources:

- | | | |
|---|--|---|
| <input checked="" type="checkbox"/> Abstract of Title | <input checked="" type="checkbox"/> City Directories | <input type="checkbox"/> LDS Church Archives |
| <input type="checkbox"/> Plat Records | <input type="checkbox"/> Biographical Encyclopedias | <input type="checkbox"/> LDS Genealogical Society |
| <input type="checkbox"/> Plat Map | <input checked="" type="checkbox"/> Obituary Index | <input type="checkbox"/> U of U Library |
| <input type="checkbox"/> Tax Card & Photo | <input type="checkbox"/> County & City Histories | <input type="checkbox"/> BYU Library |
| <input type="checkbox"/> Building Permit | <input type="checkbox"/> Personal Interviews | <input type="checkbox"/> USU Library |
| <input type="checkbox"/> Sewer Permit | <input type="checkbox"/> Newspapers | <input type="checkbox"/> SLIC Library |
| <input type="checkbox"/> Sanborn Maps | <input type="checkbox"/> Utah Historical Society | <input type="checkbox"/> Other |

Bibliographical References:



A:Area of Significance

E:Land Use

F:Register Status

Architect/Builder:

Building Type/Style:

Building Materials:

Description of physical appearance & significant architectural features:

Include additions, alterations, ancillary structures, and landscaping if applicable

This two story brick and frame home with a bay window is void of other embellishments.

Statement of Historical Significance:

- | | | | |
|--|---|--|---|
| <input type="checkbox"/> Aboriginal Americans | <input type="checkbox"/> Communication | <input type="checkbox"/> Military | <input type="checkbox"/> Religion |
| <input type="checkbox"/> Agriculture | <input type="checkbox"/> Conservation | <input type="checkbox"/> Mining | <input type="checkbox"/> Science |
| <input checked="" type="checkbox"/> Architecture | <input type="checkbox"/> Education | <input type="checkbox"/> Minority Groups | <input type="checkbox"/> Socio-Humanitarian |
| <input type="checkbox"/> The Arts | <input type="checkbox"/> Exploration/Settlement | <input type="checkbox"/> Political | <input type="checkbox"/> Transportation |
| <input type="checkbox"/> Commerce | <input type="checkbox"/> Industry | <input type="checkbox"/> Recreation | |

The home is significant because of its style and age. The original owner, Aaron D. Thatcher, was an employee at Thatcher Milling and Elevator Co. He was a pioneer who came from Illinois to Cache Valley in 1836. He was the General Manager of A.D. & M. Thatcher Company, Thatcher Union Mills Co., and the Thatcher Brothers Bank. He was known throughout the state & universally respected both in a business and church capacity.

Researcher: Michael E. Christensen
Date: Sept. 13, 1978

Site No. 593

STRUCTURE/SITE INFORMATION FORM

Street address: 55 East 1st South

Plat A Bl. 2 Lot 3

Name of Structure:

T. R. S.

Present Owner: Marion T. and Carolyn Bentley

UTM:

Owner address: Same

Tax #: 06-029-0031

Construction Date: 1920

Demolition Date:

Original Use:

Original Owner:

Present Use:

Occupants:

- | | | |
|---|---------------------------------------|------------------------------------|
| <input checked="" type="checkbox"/> Single-Family | <input type="checkbox"/> Park | <input type="checkbox"/> Vacant |
| <input type="checkbox"/> Multi-Family | <input type="checkbox"/> Industrial | <input type="checkbox"/> Religious |
| <input type="checkbox"/> Public | <input type="checkbox"/> Agricultural | <input type="checkbox"/> Other |
| <input type="checkbox"/> Commercial | | |

Building Condition:

Integrity:

- | | | |
|--|--------------------------------|---|
| <input type="checkbox"/> Excellent | <input type="checkbox"/> Site | <input checked="" type="checkbox"/> Unaltered |
| <input checked="" type="checkbox"/> Good | <input type="checkbox"/> Ruins | <input type="checkbox"/> Minor Alterations |
| <input type="checkbox"/> Deteriorated | | <input type="checkbox"/> Major Alterations |

Photography:

Date of Slides	Date of Photographs
Views: Front ___ Side ___ Rear ___ Other ___	Views: Front ___ Side ___ Rear ___ Other ___

Preliminary Evaluation:


Final Register Status:

- | | | |
|--|--|--|
| <input type="checkbox"/> Significant | <input type="checkbox"/> National Landmark | <input checked="" type="checkbox"/> District |
| <input checked="" type="checkbox"/> Contributory | <input type="checkbox"/> National Register | <input type="checkbox"/> Multi-Resource |
| <input type="checkbox"/> Not Contributory | <input type="checkbox"/> State Register | <input type="checkbox"/> Thematic |
| <input type="checkbox"/> Intrusion | | |

Research Sources:

- | | | |
|---|---|---|
| <input checked="" type="checkbox"/> Abstract of Title | <input type="checkbox"/> City Directories | <input type="checkbox"/> LDS Church Archives |
| <input type="checkbox"/> Plat Records | <input type="checkbox"/> Biographical Encyclopedias | <input type="checkbox"/> LDS Genealogical Society |
| <input type="checkbox"/> Plat Map | <input type="checkbox"/> Obituary Index | <input type="checkbox"/> U of U Library |
| <input type="checkbox"/> Tax Card & Photo | <input type="checkbox"/> County & City Histories | <input type="checkbox"/> BYU Library |
| <input type="checkbox"/> Building Permit | <input type="checkbox"/> Personal Interviews | <input type="checkbox"/> USU Library |
| <input type="checkbox"/> Sewer Permit | <input type="checkbox"/> Newspapers | <input type="checkbox"/> SLIC Library |
| <input type="checkbox"/> Sanborn Maps | <input type="checkbox"/> Utah Historical Society | <input type="checkbox"/> Other |

Bibliographical References:



Architect/Builder:

Building Type/Style:

Building Materials:

Description of physical appearance & significant architectural features:
Include additions, alterations, ancillary structures, and landscaping if applicable

This is a one and one-half story brick bungalow. The second story is created by a large shed dormer.

Statement of Historical Significance:

- | | | | |
|--|---|--|---|
| <input type="checkbox"/> Aboriginal Americans | <input type="checkbox"/> Communication | <input type="checkbox"/> Military | <input type="checkbox"/> Religion |
| <input type="checkbox"/> Agriculture | <input type="checkbox"/> Conservation | <input type="checkbox"/> Mining | <input type="checkbox"/> Science |
| <input checked="" type="checkbox"/> Architecture | <input type="checkbox"/> Education | <input type="checkbox"/> Minority Groups | <input type="checkbox"/> Socio-Humanitarian |
| <input type="checkbox"/> The Arts | <input type="checkbox"/> Exploration/Settlement | <input type="checkbox"/> Political | <input type="checkbox"/> Transportation |
| <input type="checkbox"/> Commerce | <input type="checkbox"/> Industry | <input type="checkbox"/> Recreation | |

The home is significant because of its style and age.
We are unable to find the original owner of this structure.

Researcher: Michael E. Christensen

Site No. 594

Date: August 8, 1978

STRUCTURE/SITE INFORMATION FORM

Street address: 43 East 1st South

Plat A Bl. 2 Lot 3 & 4

Name of Structure:

T. R. S.

Present Owner: Grant and Verna Geddes

UTM:

Owner address:

Tax #: 06-029-0002

Construction Date: 1921

Demolition Date:

Original Use: Residential

Present Use:

Occupants:

- Single-Family
- Multi-Family
- Public
- Commercial

- Park
- Industrial
- Agricultural

- Vacant
- Religious
- Other

Building Condition:

Integrity:

- Excellent
- Good
- Deteriorated

- Site
- Ruins

- Unaltered
- Minor Alterations
- Major Alterations

Photography:

Date of Slides
Views: Front ___ Side ___ Rear ___ Other ___

Date of Photographs
Views: Front ___ Side ___ Rear ___ Other ___

Preliminary Evaluation:

Final Register Status:

- Significant
- Contributory
- Not Contributory
- Intrusion

- National Landmark
- District
- National Register
- Multi-Resource
- State Register
- Thematic

Research Sources:

- Abstract of Title
- Plat Records
- Plat Map
- Tax Card & Photo
- Building Permit
- Sewer Permit
- Sanborn Maps

- City Directories
- Biographical Encyclopedias
- Obituary Index
- County & City Histories
- Personal Interviews
- Newspapers
- Utah Historical Society

- LDS Church Archives
- LDS Genealogical Society
- U of U Library
- BYU Library
- USU Library
- SLC Library
- Other

Bibliographical References:

A: Area of Significance

E: Land Use

F: Register Status

Architect/Builder:

Building Type/Style:

Building Materials:

Description of physical appearance & significant architectural features:
Include additions, alterations, ancillary structures, and landscaping if applicable

This is a large, two-story, framehouse with a low pitched roof and large eaves.
A large porch highlights the front.

Statement of Historical Significance:

- | | | | |
|--|---|--|---|
| <input type="checkbox"/> Aboriginal Americans | <input type="checkbox"/> Communication | <input type="checkbox"/> Military | <input type="checkbox"/> Religion |
| <input type="checkbox"/> Agriculture | <input type="checkbox"/> Conservation | <input type="checkbox"/> Mining | <input type="checkbox"/> Science |
| <input checked="" type="checkbox"/> Architecture | <input type="checkbox"/> Education | <input type="checkbox"/> Minority Groups | <input type="checkbox"/> Socio-Humanitarian |
| <input type="checkbox"/> The Arts | <input type="checkbox"/> Exploration/Settlement | <input type="checkbox"/> Political | <input type="checkbox"/> Transportation |
| <input type="checkbox"/> Commerce | <input type="checkbox"/> Industry | <input type="checkbox"/> Recreation | |

This home is significant for its age.

We are unable to find the original owner of this structure.

Researcher: Jean Aalona Site No. 595/596
 Date: October 24, 1978

STRUCTURE/SITE INFORMATION FORM

Street address: 43 East 100 South Plat A Bl.2 Lot
 Name of Structure: Bridgerland Motel T. R. S.
 Present Owner: Nolen G. Brown UTM:
 Owner address: 43 East 100 South Tax #: 06-029-0002
 Construction Date: 1940 Demolition Date:

Original Use:
 Present Use: Occupants:
 Single-Family Park Vacant
 Multi-Family Industrial Religious
 Public Agricultural Other
 Commercial

Building Condition: Integrity:
 Excellent Site Altered
 Good Ruins Minor Alterations
 Deteriorated Major Alterations

Photography:
 Date of Slides Date of Photographs
 Views: Front Side Rear Other Views: Front Side Rear Other

Preliminary Evaluation: Final Register Status:
 Significant National Landmark District
 Contributory National Register Multi-Resource
 Not Contributory State Register Thematic
 Inclusion

Research Sources:
 Abstract of Title City Directories LDS Church Archives
 Plat Records Biographical Encyclopedias LDS Genealogical Society
 Plat Map Chitany Index U of U Library
 Tax Card & Photo County & City Histories BYU Library
 Building Permit Personal Interviews MSU Library
 Sewer Permit Newspapers SIC Library
 Sanborn Maps Utah Historical Society Other

Bibliographical References:

F:Land Use

F:Register Status

A:Area of Significance

Architect/Builder:

Building Type/Style:

Building Materials:

Description of physical appearance & significant architectural features:
Include additions, alterations, ancillary structures, and landscaping if applicable

Statement of Historical Significance:

- | | | | |
|---|---|--|---|
| <input type="checkbox"/> Aboriginal Americans | <input type="checkbox"/> Communication | <input type="checkbox"/> Military | <input type="checkbox"/> Religion |
| <input type="checkbox"/> Agriculture | <input type="checkbox"/> Conservation | <input type="checkbox"/> Mining | <input type="checkbox"/> Science |
| <input type="checkbox"/> Architecture | <input type="checkbox"/> Education | <input type="checkbox"/> Minority Groups | <input type="checkbox"/> Socio-Humanitarian |
| <input type="checkbox"/> The Arts | <input type="checkbox"/> Exploration/Settlement | <input type="checkbox"/> Political | <input type="checkbox"/> Transportation |
| <input type="checkbox"/> Commerce | <input type="checkbox"/> Industry | <input type="checkbox"/> Recreation | |

Building was not constructed during the historic period.

Researcher: Michael E. Christensen
Date: Sept. 13, 1978

Site No. CA-13-597-598

STRUCTURE/SITE INFORMATION FORM

Street address: 202 South 3rd West

Plat B Bl. 2 Lot

Name of Structure:

T. R. S.

Present Owner: First Security Bank of Utah

UTM:

Owner address: D.L.Snedekar

Tax #: 02-043-0001

Construction Date: Same

Demolition Date:

Original Use: 1899

Original Owner: Anthon Anderson

Present Use:

Occupants:

- Single-Family
- Multi-Family
- Public
- Commercial

- Park
- Industrial
- Agricultural

- Vacant
- Religious
- Other

Building Condition:

Integrity:

- Excellent
- Good
- Deteriorated
- Site
- Ruins

- Unaltered
- Minor Alterations
- Major Alterations

Photography:

Date of Slides
Views: Front Side Rear Other

Date of Photographs
Views: Front Side Rear Other

Preliminary Evaluation:

Final Register Status:

- Significant
- Contributory
- Not Contributory
- Intrusion

- National Landmark
- National Register
- State Register
- District
- Multi-Resource
- Thematic

Research Sources:

- Abstract of Title
- Plat Records
- Plat Map
- Tax Card & Photo
- Building Permit
- Sewer Permit
- Sanborn Maps

- City Directories
- Biographical Encyclopedias
- Obituary Index
- County & City Histories
- Personal Interviews
- Newspapers
- Utah Historical Society

- LDS Church Archives
- LDS Genealogical Society
- U of U Library
- BYU Library
- LSU Library
- SLC Library
- Other

Bibliographical References:

Areas of Significance

F:Land Use

F:Register Status

Architect/Builder:

Building Type/Style:

Building Materials:

Description of physical appearance & significant architectural features:

Include additions, alterations, ancillary structures, and landscaping if applicable

This is a two-story frame home of exemplary Victorian architecture. The home recently has had new siding put on. This restoration work was done sympathetically, and the result is an excellently preserved nineteenth century home. The architecture is thoroughly Victorian. Beautiful bracketing is at all the gable points and ends. The windows are all trimmed in white and contrast delicately with the yellow siding. The two outbuildings on the property are also well-maintained and match the house in color.

Statement of Historical Significance:

- | | | | |
|--|--|--|---|
| <input type="checkbox"/> Aboriginal Americans | <input type="checkbox"/> Communication | <input type="checkbox"/> Military | <input type="checkbox"/> Religion |
| <input type="checkbox"/> Agriculture | <input type="checkbox"/> Conservation | <input type="checkbox"/> Mining | <input type="checkbox"/> Science |
| <input checked="" type="checkbox"/> Architecture | <input type="checkbox"/> Education | <input type="checkbox"/> Minority Groups | <input type="checkbox"/> Socio-Humanitarian |
| <input type="checkbox"/> The Arts | <input checked="" type="checkbox"/> Exploration/Settlement | <input type="checkbox"/> Political | <input type="checkbox"/> Transportation |
| <input checked="" type="checkbox"/> Commerce | <input checked="" type="checkbox"/> Industry | <input type="checkbox"/> Recreation | |

The style, age, and sympathetic restoration of this home make it a great contribution to the district. But the original owner adds even more significance to the home. Anthon Anderson, an early settler in the valley, founded Anderson & Sons Lumber which is still a large company today. Anderson also was the 11th mayor of Logan, a city councilman, treasurer and the bishop of the Logan LDS 2nd Ward.

Researcher: Michael E. Christensen

Site No. 599

Date: August 8, 1978

STRUCTURE/SITE INFORMATION FORM

Street address: 198 South 3rd West

Plat B Bl. 2 Lot

Name of Structure:

T. R. S.

Present Owner: Jerry W. and Lucille Hill

UTM:

Owner address: Same

Tax #: 02-043-0002

Construction Date: 1916

Demolition Date:

Original Use: Residential Original Owner: Anthon Anderson

Present Use:

Occupants:

- Single-Family
- Multi-Family
- Public
- Commercial

- Park
- Industrial
- Agricultural

- Vacant
- Religious
- Other

Building Condition:

Integrity:

- Excellent
- Good
- Deteriorated

- Site
- Ruins

- Unaltered
- Minor Alterations
- Major Alterations

Photography:

Date of Slides Views: Front Side Rear Other

Date of Photographs Views: Front Side Rear Other

Preliminary Evaluation:

Final Register Status:

- Significant
- Contributory
- Not Contributory
- Intrusion

- National Landmark
- National Register
- State Register
- District
- Multi-Resource
- Thematic

Research Sources:

- Abstract of Title
- Plat Records
- Plat Map
- Tax Card & Photo
- Building Permit
- Sewer Permit
- Sanborn Maps

- City Directories
- Biographical Encyclopedias
- Obituary Index
- County & City Histories
- Personal Interviews
- Newspapers
- Utah Historical Society

- LDS Church Archives
- LDS Genealogical Society
- U of U Library
- BYU Library
- OSU Library
- SLIC Library
- Other

Bibliographical References:

A:Area of Significance

E:Land Use

F:Register Status

Architect/Builder:

Building Type/Style:

Building Materials:

Description of physical appearance & significant architectural features:
Include additions, alterations, ancillary structures, and landscaping if applicable

This is an excellent example of a Western stick style bungalow. The only significant change is that the porch of the home has now been enclosed.

Statement of Historical Significance:

- | | | | |
|--|---|--|---|
| <input type="checkbox"/> Aboriginal Americans | <input type="checkbox"/> Communication | <input type="checkbox"/> Military | <input type="checkbox"/> Religion |
| <input type="checkbox"/> Agriculture | <input type="checkbox"/> Conservation | <input type="checkbox"/> Mining | <input type="checkbox"/> Science |
| <input checked="" type="checkbox"/> Architecture | <input type="checkbox"/> Education | <input type="checkbox"/> Minority Groups | <input type="checkbox"/> Socio-Humanitarian |
| <input type="checkbox"/> The Arts | <input type="checkbox"/> Exploration/Settlement | <input type="checkbox"/> Political | <input type="checkbox"/> Transportation |
| <input type="checkbox"/> Commerce | <input type="checkbox"/> Industry | <input type="checkbox"/> Recreation | |

The home is significant for its style and original owner about which much is explained in site form #598.

Researcher: Michael E. Christensen Site No. CA-13-600-01-02
 Date: Sept. 13, 1978

STRUCTURE/SITE INFORMATION FORM

Street address: 192 South 3rd West Plat Bl. Lot
 Name of Structure: T. R. S.
 Present Owner: Wesley Malmberg UTM:
 Owner address: 192 South 3rd West Tax #:
 Construction Date: Prior 1883 Demolition Date:

Original Use: Original Owner: John B. Thatcher
 Present Use: Occupants:
 Single-Family Park Vacant
 Multi-Family Industrial Religious
 Public Agricultural Other
 Commercial

Building Condition: Integrity:
 Excellent Site Unaltered
 Good Ruins Minor Alterations
 Deteriorated Major Alterations

Photography:
 Date of Slides Date of Photographs
 Views: Front Side Rear Other Views: Front Side Rear Other

Preliminary Evaluation: Final Register Status:
 Significant National Landmark District
 Contributory National Register Multi-Resource
 Not Contributory State Register Thematic
 Intrusion

Research Sources:
 Abstract of Title City Directories LDS Church Archives
 Plat Records Biographical Encyclopedias LDS Genealogical Society
 Plat Map Obituary Index U of U Library
 Tax Card & Photo County & City Histories BYU Library
 Building Permit Personal Interviews USU Library
 Sewer Permit Newspapers SLC Library
 Sanborn Maps Utah Historical Society Other

Bibliographical References:

A:Area of Significance

E:Land Use

F:Register Status

Architect/Builder:

Building Type/Style:

Building Materials:

Description of physical appearance & significant architectural features:
Include additions, alterations, ancillary structures, and landscaping if applicable

This is an excellent example of vernacular architecture and was built in the 1860's. The home is built of local rock and is in good condition. It is a one and one-half story construction which now has an addition in the back of the home built of wood. This makes the home a T-form of excellent quality.

Statement of Historical Significance:

- | | | | |
|--|---|--|---|
| <input type="checkbox"/> Aboriginal Americans | <input type="checkbox"/> Communication | <input type="checkbox"/> Military | <input type="checkbox"/> Religion |
| <input type="checkbox"/> Agriculture | <input type="checkbox"/> Conservation | <input type="checkbox"/> Mining | <input type="checkbox"/> Science |
| <input checked="" type="checkbox"/> Architecture | <input type="checkbox"/> Education | <input type="checkbox"/> Minority Groups | <input type="checkbox"/> Socio-Humanitarian |
| <input type="checkbox"/> The Arts | <input type="checkbox"/> Exploration/Settlement | <input type="checkbox"/> Political | <input type="checkbox"/> Transportation |
| <input type="checkbox"/> Commerce | <input type="checkbox"/> Industry | <input type="checkbox"/> Recreation | |

The home's significance lies in its vernacular construction of local stone and concrete. It is over one hundred years old and is in good condition. It was built within the first few years of original settlement and is an excellent expression of the determination they had toward their new valley.

Researcher: Michael E.Christensen

Site No. 601

Date: August 8, 1978

STRUCTURE/SITE INFORMATION FORM

Street address: 184 South 3rd West

Plat B Bl. 2 Lot

Name of Structure:

T. R. S.

Present Owner: George and Ruby Bench

UTM:

Owner address: Same

Tax #:

Construction Date: 1916

Demolition Date:

Original Use:

Present Use:

Occupants:

- Single-Family
- Multi-Family
- Public
- Commercial

- Park
- Industrial
- Agricultural

- Vacant
- Religious
- Other

Building Condition:

Integrity:

- Excellent
- Good
- Deteriorated
- Site
- Ruins

- Unaltered
- Minor Alterations
- Major Alterations

Photography:

Date of Slides
Views: Front Side Rear Other

Date of Photographs
Views: Front Side Rear Other

Preliminary Evaluation:

Final Register Status:

- Significant
- Contributory
- Not Contributory
- Intrusion


- National Landmark
- District
- National Register
- Multi-Resource
- State Register
- Thematic

Research Sources:

- Abstract of Title
- Plat Records
- Plat Map
- Tax Card & Photo
- Building Permit
- Sewer Permit
- Sanborn Maps
- City Directories
- Biographical Encyclopedias
- Obituary Index
- County & City Histories
- Personal Interviews
- Newspapers
- Utah Historical Society

- LDS Church Archives
- LDS Genealogical Society
- U of U Library
- BYU Library
- USU Library
- SLC Library
- Other

Bibliographical References:



A:Area of Significance

E:Land Use

F:Register Status

Architect/Builder:

Building Type/Style:

Building Materials:

Description of physical appearance & significant architectural features:
Include additions, alterations, ancillary structures, and landscaping if applicable

This is a one story, frame, simple box style home with a cinder block foundation.

Statement of Historical Significance:

- | | | | |
|--|---|--|---|
| <input type="checkbox"/> Aboriginal Americans | <input type="checkbox"/> Communication | <input type="checkbox"/> Military | <input type="checkbox"/> Religion |
| <input type="checkbox"/> Agriculture | <input type="checkbox"/> Conservation | <input type="checkbox"/> Mining | <input type="checkbox"/> Science |
| <input checked="" type="checkbox"/> Architecture | <input type="checkbox"/> Education | <input type="checkbox"/> Minority Groups | <input type="checkbox"/> Socio-Humanitarian |
| <input type="checkbox"/> The Arts | <input type="checkbox"/> Exploration/Settlement | <input type="checkbox"/> Political | <input type="checkbox"/> Transportation |
| <input type="checkbox"/> Commerce | <input type="checkbox"/> Industry | <input type="checkbox"/> Recreation | |

The home's age and style are its contributing factors.

Researcher: Michael E. Christensen Site No. CA-13-602
 Date: Sept. 13, 1978

STRUCTURE/SITE INFORMATION FORM

Street address: 164 South 3rd West Plat Bl. Lot
 Name of Structure: T. R. S.
 Present Owner: Merrill Nelson UTM:
 Owner address: Same Tax #:
 Construction Date: 1870 Demolition Date:
 Original Use: Home Original Owner: Joseph W. Thatcher
 Present Use: Occupants:
 Single-Family Park Vacant
 Multi-Family Industrial Religious
 Public Agricultural Other
 Commercial

Building Condition: Integrity:
 Excellent Site Unaltered
 Good Ruins Minor Alterations
 Deteriorated Major Alterations

Photography:
 Date of Slides Date of Photographs
 Views: Front Side Rear Other Views: Front Side Rear Other

Preliminary Evaluation: Final Register Status:
 Significant National Landmark District
 Contributory National Register Multi-Resource
 Not Contributory State Register Thematic
 Intrusion

Research Sources:
 Abstract of Title City Directories LDS Church Archives
 Plat Records Biographical Encyclopedias LDS Genealogical Society
 Plat Map Obituary Index U of U Library
 Tax Card & Photo County & City Histories BYU Library
 Building Permit Personal Interviews USU Library
 Sewer Permit Newspapers SLC Library
 Sanborn Maps Utah Historical Society Other

Bibliographical References:

Area of Significance

Field Use

Final Register Status

Architect/Builder:

Building Type/Style:

Building Materials:

Description of physical appearance & significant architectural features:

Include additions, alterations, ancillary structures, and landscaping if applicable

The home was built about 1862, by contractor Robert Crookston for a prominent businessman Joseph W. Thatcher. The vernacular style of this rock home is its outstanding feature. It is one and one-half story with three gables in the front facade. Since the original construction, the home has added a brick extension to the back, making it a T-form. It is one of the oldest and best preserved homes in the valley. The stone is found in a local canyon and since it was built within just a few years of the original settlement of the valley, it portrays the abilities of the early settlers and indicated their intentions of staying in the valley.

Statement of Historical Significance:

- | | | | |
|--|---|--|---|
| <input type="checkbox"/> Aboriginal Americans | <input type="checkbox"/> Communication | <input type="checkbox"/> Military | <input type="checkbox"/> Religion |
| <input type="checkbox"/> Agriculture | <input type="checkbox"/> Conservation | <input type="checkbox"/> Mining | <input type="checkbox"/> Science |
| <input checked="" type="checkbox"/> Architecture | <input type="checkbox"/> Education | <input type="checkbox"/> Minority Groups | <input type="checkbox"/> Socio-Humanitarian |
| <input type="checkbox"/> The Arts | <input type="checkbox"/> Exploration/Settlement | <input type="checkbox"/> Political | <input type="checkbox"/> Transportation |
| <input type="checkbox"/> Commerce | <input type="checkbox"/> Industry | <input type="checkbox"/> Recreation | |

The home is an excellent example of vernacular architecture in this northern Utah community. Built within a few years of the original settlement, the home indicates two important aspects of the early settlers' character. First, its excellent construction shows the abilities and talents of these first settlers in using just the local resources available; second, the use of rock shows their determination to stay permanently.

Researcher: Michael E. Christensen
Date: August 8, 1978

Site No. 603

STRUCTURE/SITE INFORMATION FORM

Street address: 154 South 3rd West

Plat B Bl. 2 Lot

Name of Structure:

T. R. S.

Present Owner: George Nelson

UTM:

Owner address:

Tax #:

Construction Date:

Demolition Date:

Original Use: Home

Present Use:

Occupants:

- | | | |
|---|---------------------------------------|------------------------------------|
| <input checked="" type="checkbox"/> Single-Family | <input type="checkbox"/> Park | <input type="checkbox"/> Vacant |
| <input type="checkbox"/> Multi-Family | <input type="checkbox"/> Industrial | <input type="checkbox"/> Religious |
| <input type="checkbox"/> Public | <input type="checkbox"/> Agricultural | <input type="checkbox"/> Other |
| <input type="checkbox"/> Commercial | | |

Building Condition:

Integrity:

- | | | |
|--|--------------------------------|---|
| <input type="checkbox"/> Excellent | <input type="checkbox"/> Site | <input checked="" type="checkbox"/> Unaltered |
| <input checked="" type="checkbox"/> Good | <input type="checkbox"/> Ruins | <input type="checkbox"/> Minor Alterations |
| <input type="checkbox"/> Deteriorated | | <input type="checkbox"/> Major Alterations |

Photography:

Date of Slides	Date of Photographs
Views: Front__ Side__ Rear__ Other__	Views: Front__ Side__ Rear__ Other__

Preliminary Evaluation:

Final Register Status:

- | | | |
|---|--|--|
| <input checked="" type="checkbox"/> Significant | <input type="checkbox"/> National Landmark | <input checked="" type="checkbox"/> District |
| <input type="checkbox"/> Contributory | <input type="checkbox"/> National Register | <input type="checkbox"/> Multi-Resource |
| <input type="checkbox"/> Not Contributory | <input type="checkbox"/> State Register | <input type="checkbox"/> Thematic |
| <input type="checkbox"/> Intrusion | | |

Research Sources:

- | | | |
|---|--|---|
| <input checked="" type="checkbox"/> Abstract of Title | <input checked="" type="checkbox"/> City Directories | <input type="checkbox"/> LDS Church Archives |
| <input type="checkbox"/> Plat Records | <input type="checkbox"/> Biographical Encyclopedias | <input type="checkbox"/> LDS Genealogical Society |
| <input type="checkbox"/> Plat Map | <input type="checkbox"/> Obituary Index | <input type="checkbox"/> U of U Library |
| <input type="checkbox"/> Tax Card & Photo | <input type="checkbox"/> County & City Histories | <input type="checkbox"/> BYU Library |
| <input type="checkbox"/> Building Permit | <input type="checkbox"/> Personal Interviews | <input type="checkbox"/> USU Library |
| <input type="checkbox"/> Sewer Permit | <input type="checkbox"/> Newspapers | <input type="checkbox"/> SLC Library |
| <input type="checkbox"/> Sanborn Maps | <input type="checkbox"/> Utah Historical Society | <input type="checkbox"/> Other |

Bibliographical References:

DEC 7 1978
 ARCHIVE
 REGISTER

A:Area of Significance

F:Land Use

F:Register Status

Architect/Builder:

Building Type/Style:

Building Materials:

Description of physical appearance & significant architectural features:

Include additions, alterations, ancillary structures, and landscaping if applicable

This is a large, one and one-half story brick home. The main floor is all brick, while the second story, which is created by large window dormers is highlighted by fish scale shingling.

Statement of Historical Significance:

- | | | | |
|--|---|--|---|
| <input type="checkbox"/> Aboriginal Americans | <input type="checkbox"/> Communication | <input type="checkbox"/> Military | <input type="checkbox"/> Religion |
| <input type="checkbox"/> Agriculture | <input type="checkbox"/> Conservation | <input type="checkbox"/> Mining | <input type="checkbox"/> Science |
| <input checked="" type="checkbox"/> Architecture | <input type="checkbox"/> Education | <input type="checkbox"/> Minority Groups | <input type="checkbox"/> Socio-Humanitarian |
| <input type="checkbox"/> The Arts | <input type="checkbox"/> Exploration/Settlement | <input type="checkbox"/> Political | <input type="checkbox"/> Transportation |
| <input type="checkbox"/> Commerce | <input type="checkbox"/> Industry | <input type="checkbox"/> Recreation | |

The home is significant for its style and age.

We are unable to find the original owner of this structure.

Researcher: Michael E. Christensen

Site No. 604

Date: August 8, 1978

STRUCTURE/SITE INFORMATION FORM

Street address: 136 South 3rd West

Plat B Bl. 2 Lot

Name of Structure:

T. R. S.

Present Owner: Bob and Yvonne Fillmore

UTM:

Owner address: Same

Tax #: 02-043-0007

Construction Date: 1921

Demolition Date:

Original Use: Home Original Owner: Ella McQuarrie (widow of Hector)

Present Use:

Occupants:

- Single-Family
- Multi-Family
- Public
- Commercial
- Park
- Industrial
- Agricultural
- Vacant
- Religious
- Other

Building Condition:

Integrity:

- Excellent
- Good
- Deteriorated
- Site
- Ruins
- Unaltered
- Minor Alterations
- Major Alterations

Photography:

Date of Slides
Views: Front Side Rear Other

Date of Photographs
Views: Front Side Rear Other

Preliminary Evaluation:

Final Register Status:

- Significant
- Contributory
- Not Contributory
- Intrusion
- National Landmark
- National Register
- State Register
- District
- Multi-Resource
- Thematic

Research Sources:

- Abstract of Title
- Plat Records
- Plat Map
- Tax Card & Photo
- Building Permit
- Sewer Permit
- Sanborn Maps
- City Directories
- Biographical Encyclopedias
- Obituary Index
- County & City Histories
- Personal Interviews
- Newspapers
- Utah Historical Society
- LDS Church Archives
- LDS Genealogical Society
- U of U Library
- BYU Library
- USU Library
- SLIC Library
- Other

Bibliographical References:

Architect/Builder:

Building Type/Style:

Building Materials:

Description of physical appearance & significant architectural features:
Include additions, alterations, ancillary structures, and landscaping if applicable

This is a simple, one and one-half story bungaloid of frame and brick.

Statement of Historical Significance:

- | | | | |
|--|---|--|---|
| <input type="checkbox"/> Aboriginal Americans | <input type="checkbox"/> Communication | <input type="checkbox"/> Military | <input type="checkbox"/> Religion |
| <input type="checkbox"/> Agriculture | <input type="checkbox"/> Conservation | <input type="checkbox"/> Mining | <input type="checkbox"/> Science |
| <input checked="" type="checkbox"/> Architecture | <input type="checkbox"/> Education | <input type="checkbox"/> Minority Groups | <input type="checkbox"/> Socio-Humanitarian |
| <input type="checkbox"/> The Arts | <input type="checkbox"/> Exploration/Settlement | <input type="checkbox"/> Political | <input type="checkbox"/> Transportation |
| <input type="checkbox"/> Commerce | <input type="checkbox"/> Industry | <input type="checkbox"/> Recreation | |

The home's age and style are its important features.

Researcher: Michael E. Christensen

Site No. 605

Date: August 8, 1978

STRUCTURE/SITE INFORMATION FORM

Street address: 132 South 3rd West

Plat B Bl. 2 Lot

Name of Structure:

T. R. S.

Present Owner: Conn J. Haderlie

UTM:

Owner address: Same

Tax #:

Construction Date: 1897

Demolition Date:

Original Use: Home Original Owner: Hezekiah E. Hatch

Present Use:

Occupants:

- Single-Family
- Multi-Family
- Public
- Commercial

- Park
- Industrial
- Agricultural

- Vacant
- Religious
- Other

Building Condition:

Integrity:

- Excellent
- Good
- Deteriorated

- Site
- Ruins

- Unaltered
- Minor Alterations
- Major Alterations

Photography:

Date of Slides
Views: Front ___ Side ___ Rear ___ Other ___

Date of Photographs
Views: Front ___ Side ___ Rear ___ Other ___

Preliminary Evaluation:

Final Register Status:

- Significant
- Contributory
- Not Contributory
- Intrusion

- National Landmark
- National Register
- State Register
- District
- Multi-Resource
- Thematic

Research Sources:

- Abstract of Title
- Plat Records
- Plat Map
- Tax Card & Photo
- Building Permit
- Sewer Permit
- Sanborn Maps

- City Directories
- Biographical Encyclopedias
- Obituary Index
- County & City Histories
- Personal Interviews
- Newspapers
- Utah Historical Society

- LDS Church Archives
- LDS Genealogical Society
- U of U Library
- BYU Library
- USU Library
- SLG Library
- Other

Bibliographical References:

A:Area of Significance

E:Land Use

F:Register Status

Architect/Builder:

Building Type/Style:

Building Materials:

Description of physical appearance & significant architectural features:
Include additions, alterations, ancillary structures, and landscaping if applicable

This is a two story, frame home with classical embellishments. It is fronted by an open, wrap around porch with columns which have doric capitals; the porch also has an entablature around it. The second story is accented by a ballustrade and pilasters with ionic capitals and a round decorative window.

Statement of Historical Significance:

- | | | | |
|--|---|--|---|
| <input type="checkbox"/> Aboriginal Americans | <input type="checkbox"/> Communication | <input type="checkbox"/> Military | <input type="checkbox"/> Religion |
| <input type="checkbox"/> Agriculture | <input type="checkbox"/> Conservation | <input type="checkbox"/> Mining | <input type="checkbox"/> Science |
| <input checked="" type="checkbox"/> Architecture | <input type="checkbox"/> Education | <input type="checkbox"/> Minority Groups | <input type="checkbox"/> Socio-Humanitarian |
| <input type="checkbox"/> The Arts | <input type="checkbox"/> Exploration/Settlement | <input type="checkbox"/> Political | <input type="checkbox"/> Transportation |
| <input type="checkbox"/> Commerce | <input type="checkbox"/> Industry | <input type="checkbox"/> Recreation | |

The home's architecture and age make it significant, but the home is also significant because of the original owner, Hezekiah E. Hatch early settler and prominent businessman and Mormon Church leader. Hatch, who married Georgia Thatcher, became one of the leading bankers, railroad man and entrepreneur in Logan.

Researcher: Michael E. Christensen

Site No. 606

Date: August 8, 1978

STRUCTURE/SITE INFORMATION FORM

Street address: 120 South 3rd West

Plat B Bl. 2 Lot

Name of Structure:

T. R. S.

Present Owner: Rella R. Lindquist

UTM:

Owner address: Same

Tax #: 02-043-0009

Construction Date: 1916

Demolition Date:

Original Use: Home

Present Use:

Occupants:

- Single-Family
- Multi-Family
- Public
- Commercial

- Park
- Industrial
- Agricultural

- Vacant
- Religious
- Other

Building Condition:

Integrity:

- Excellent
- Good
- Deteriorated

- Site
- Ruins

- Unaltered
- Minor Alterations
- Major Alterations

Photography:

Date of Slides
Views: Front ___ Side ___ Rear ___ Other ___

Date of Photographs
Views: Front ___ Side ___ Rear ___ Other ___

Preliminary Evaluation:

Final Register Status:

- Significant
- Contributory
- Not Contributory
- Intrusion

- National Landmark
- National Register
- State Register
- District
- Multi-Resource
- Thematic

Research Sources:

- Abstract of Title
- Plat Records
- Plat Map
- Tax Card & Photo
- Building Permit
- Sewer Permit
- Sanborn Maps

- City Directories
- Biographical Encyclopedias
- Obituary Index
- County & City Histories
- Personal Interviews
- Newspapers
- Utah Historical Society

- LDS Church Archives
- LDS Genealogical Society
- U of U Library
- BYU Library
- USU Library
- SLC Library
- Other

Bibliographical References:

A: Area of Significance

E: Land Use

F: Register Status

Architect/Builder:

Building Type/Style:

Building Materials:

Description of physical appearance & significant architectural features:
Include additions, alterations, ancillary structures, and landscaping if applicable

This is a one-story, frame home expressing many of the Prairie style elements so popular in this period. A large front porch with broad columns, wide rectangular windows and a low-pitched roof with large eaves are all present in this home.

Statement of Historical Significance:

- | | | | |
|--|---|--|---|
| <input type="checkbox"/> Aboriginal Americans | <input type="checkbox"/> Communication | <input type="checkbox"/> Military | <input type="checkbox"/> Religion |
| <input type="checkbox"/> Agriculture | <input type="checkbox"/> Conservation | <input type="checkbox"/> Mining | <input type="checkbox"/> Science |
| <input checked="" type="checkbox"/> Architecture | <input type="checkbox"/> Education | <input type="checkbox"/> Minority Groups | <input type="checkbox"/> Socio-Humanitarian |
| <input type="checkbox"/> The Arts | <input type="checkbox"/> Exploration/Settlement | <input type="checkbox"/> Political | <input type="checkbox"/> Transportation |
| <input type="checkbox"/> Commerce | <input type="checkbox"/> Industry | <input type="checkbox"/> Recreation | |

This beautiful home was owned first by the prominent Hatch family, but it appears that by 1920 Ella Hatch, who married W. W. Anderson (of Anderson Lumber), became the new owner.

Researcher: Michael E. Christensen

Site No. 607

Date: August 8, 1978

STRUCTURE/SITE INFORMATION FORM

Street address: 294 West 1st South

Plat B Bl. 2 Lot 5

Name of Structure:

T. R. S.

Present Owner: Eunice A. Peterson

UTM:

Owner address: 249 West 1st South

Tax #: 02-043-0010

Construction Date: 1914

Demolition Date:

Original Use: Home

Present Use:

Occupants:

- Single-Family
- Multi-Family
- Public
- Commercial

- Park
- Industrial
- Agricultural

- Vacant
- Religious
- Other

Building Condition:

Integrity:

- Excellent
- Good
- Deteriorated
- Site
- Ruins

- Unaltered
- Minor Alterations
- Major Alterations

Photography:

Date of Slides
Views: Front Side Rear Other

Date of Photographs
Views: Front Side Rear Other

Preliminary Evaluation:

Final Register Status:

- Significant
- Contributory
- Not Contributory
- Intrusion

- National Landmark
- National Register
- State Register
- District
- Multi-Resource
- Thematic


Research Sources:

- Abstract of Title
- Plat Records
- Plat Map
- Tax Card & Photo
- Building Permit
- Sewer Permit
- Sanborn Maps

- City Directories
- Biographical Encyclopedias
- Obituary Index
- County & City Histories
- Personal Interviews
- Newspapers
- Utah Historical Society

- LDS Church Archives
- LDS Genealogical Society
- U of U Library
- BYU Library
- USU Library
- SLC Library
- Other

Bibliographical References:



A:Area of Significance

E:Land Use

F:Register Status

Architect/Builder:

Building Type/Style:

Building Materials:

Description of physical appearance & significant architectural features:
Include additions, alterations, ancillary structures, and landscaping if applicable

This is a one and one-half story bungaloid with a stucco finish.

Statement of Historical Significance:

- | | | | |
|--|---|--|---|
| <input type="checkbox"/> Aboriginal Americans | <input type="checkbox"/> Communication | <input type="checkbox"/> Military | <input type="checkbox"/> Religion |
| <input type="checkbox"/> Agriculture | <input type="checkbox"/> Conservation | <input type="checkbox"/> Mining | <input type="checkbox"/> Science |
| <input checked="" type="checkbox"/> Architecture | <input type="checkbox"/> Education | <input type="checkbox"/> Minority Groups | <input type="checkbox"/> Socio-Humanitarian |
| <input type="checkbox"/> The Arts | <input type="checkbox"/> Exploration/Settlement | <input type="checkbox"/> Political | <input type="checkbox"/> Transportation |
| <input type="checkbox"/> Commerce | <input type="checkbox"/> Industry | <input type="checkbox"/> Recreation | |

The home's age is its main contribution.

We are unable to find the original owner of this structure.

Researcher: Michael E. Christensen

Site No. 608

Date: August 8, 1978

STRUCTURE/SITE INFORMATION FORM

Street address: 288 West 1st South

Plat B Bl. 2 Lot

Name of Structure:

T. R. S.

Present Owner: Ernest and Mabel Earl

UTM:

Owner address: Same

Tax #: 02-043-0011

Construction Date: 1930

Demolition Date:

Original Use:

Present Use:

Occupants:

- | | | |
|--|---------------------------------------|------------------------------------|
| <input type="checkbox"/> Single-Family | <input type="checkbox"/> Park | <input type="checkbox"/> Vacant |
| <input type="checkbox"/> Multi-Family | <input type="checkbox"/> Industrial | <input type="checkbox"/> Religious |
| <input type="checkbox"/> Public | <input type="checkbox"/> Agricultural | <input type="checkbox"/> Other |
| <input type="checkbox"/> Commercial | | |

Building Condition:

Integrity:

- | | | |
|---------------------------------------|--------------------------------|--|
| <input type="checkbox"/> Excellent | <input type="checkbox"/> Site | <input type="checkbox"/> Unaltered |
| <input type="checkbox"/> Good | <input type="checkbox"/> Ruins | <input type="checkbox"/> Minor Alterations |
| <input type="checkbox"/> Deteriorated | | <input type="checkbox"/> Major Alterations |

Photography:

Date of Slides
Views: Front Side Rear Other

Date of Photographs
Views: Front Side Rear Other

Preliminary Evaluation:

Final Register Status:

- | | | |
|--|--|--|
| <input type="checkbox"/> Significant | <input type="checkbox"/> National Landmark | <input checked="" type="checkbox"/> District |
| <input type="checkbox"/> Contributory | <input type="checkbox"/> National Register | <input type="checkbox"/> Multi-Resource |
| <input checked="" type="checkbox"/> Not Contributory | <input type="checkbox"/> State Register | <input type="checkbox"/> Thematic |
| <input type="checkbox"/> Intrusion | | |

Research Sources:

- | | | |
|--|---|---|
| <input type="checkbox"/> Abstract of Title | <input type="checkbox"/> City Directories | <input type="checkbox"/> LDS Church Archives |
| <input type="checkbox"/> Plat Records | <input type="checkbox"/> Biographical Encyclopedias | <input type="checkbox"/> LDS Genealogical Society |
| <input type="checkbox"/> Plat Map | <input type="checkbox"/> Obituary Index | <input type="checkbox"/> U of U Library |
| <input type="checkbox"/> Tax Card & Photo | <input type="checkbox"/> County & City Histories | <input type="checkbox"/> BYU Library |
| <input type="checkbox"/> Building Permit | <input type="checkbox"/> Personal Interviews | <input type="checkbox"/> USU Library |
| <input type="checkbox"/> Sewer Permit | <input type="checkbox"/> Newspapers | <input type="checkbox"/> SLC Library |
| <input type="checkbox"/> Sanborn Maps | <input type="checkbox"/> Utah Historical Society | <input type="checkbox"/> Other |

Bibliographical References:

A:Area of Significance

E:Land Use

F:Register Status

Architect/Builder:

Building Type/Style:

Building Materials:

Description of physical appearance & significant architectural features:

Include additions, alterations, ancillary structures, and landscaping if applicable

Statement of Historical Significance:

Aboriginal Americans
 Agriculture
 Architecture
 The Arts
 Commerce

Communication
 Conservation
 Education
 Exploration/Settlement
 Industry

Military
 Mining
 Minority Groups
 Political
 Recreation

Religion
 Science
 Socio-Humanitarian
 Transportation

Researcher: Michael E. Christensen

Site No. 609

Date: August 8, 1978

STRUCTURE/SITE INFORMATION FORM

Street address: 272 West 1st South

Plat B Bl. 2 Lot

Name of Structure:

T. R. S.

Present Owner: Belva B. Skinner

UTM:

Owner address: Same

Tax #: 02-043-0012

Construction Date: 1939

Demolition Date:

Original Use:

Present Use:

Occupants:

- Single-Family
- Multi-Family
- Public
- Commercial

- Park
- Industrial
- Agricultural

- Vacant
- Religious
- Other

Building Condition:

Integrity:

- Excellent
- Good
- Deteriorated
- Site
- Ruins

- Unaltered
- Minor Alterations
- Major Alterations

Photography:

Date of Slides
Views: Front ___ Side ___ Rear ___ Other ___

Date of Photographs
Views: Front ___ Side ___ Rear ___ Other ___

Preliminary Evaluation:

Final Register Status:

- Significant
- Contributory
- Not Contributory
- Intrusion

- National Landmark
- National Register
- State Register
- District
- Multi-Resource
- Thematic

Research Sources:

- Abstract of Title
- Plat Records
- Plat Map
- Tax Card & Photo
- Building Permit
- Sewer Permit
- Sanborn Maps

- City Directories
- Biographical Encyclopedias
- Obituary Index
- County & City Histories
- Personal Interviews
- Newspapers
- Utah Historical Society

- LDS Church Archives
- LDS Genealogical Society
- U of U Library
- BYU Library
- USU Library
- SLC Library
- Other

Bibliographical References:

A:Area of Significance

E:Land Use

F:Register Status

Architect/Builder:

Building Type/Style:

Building Materials:

Description of physical appearance & significant architectural features:
Include additions, alterations, ancillary structures, and landscaping if applicable

Statement of Historical Significance:

- Aboriginal Americans
- Agriculture
- Architecture
- The Arts
- Commerce

- Communication
- Conservation
- Education
- Exploration/Settlement
- Industry

- Military
- Mining
- Minority Groups
- Political
- Recreation

- Religion
- Science
- Socio-Humanitarian
- Transportation

Researcher: Michael E. Christensen

Site No. 610

Date: August 8, 1978

STRUCTURE/SITE INFORMATION FORM

Street address: 256 West 1st South

Plat B Bl. 2 Lot

Name of Structure:

T. R. S.

Present Owner: Gladys P. Earl

UTM:

Owner address: Same

Tax #: 02-043-0013

Construction Date: 1880's

Demolition Date:

Original Use: Home

Present Use:

Occupants:

- Single-Family
- Multi-Family
- Public
- Commercial

- Park
- Industrial
- Agricultural

- Vacant
- Religious
- Other

Building Condition:

Integrity:

- Excellent
- Good
- Deteriorated

- Site
- Ruins

- Unaltered
- Minor Alterations
- Major Alterations

Photography:

Date of Slides
Views: Front Side Rear Other

Date of Photographs
Views: Front Side Rear Other

Preliminary Evaluation:

Final Register Status:

- Significant
- Contributory
- Not Contributory
- Intrusion

- National Landmark
- National Register
- State Register
- District
- Multi-Resource
- Thematic

Research Sources:

- Abstract of Title
- Plat Records
- Plat Map
- Tax Card & Photo
- Building Permit
- Sewer Permit
- Sanborn Maps

- City Directories
- Biographical Encyclopedias
- Obituary Index
- County & City Histories
- Personal Interviews
- Newspapers
- Utah Historical Society

- LDS Church Archives
- LDS Genealogical Society
- U of U Library
- BYU Library
- USU Library
- SLC Library
- Other

Bibliographical References:

A:Area of Significance

E:Land Use

F:Register Status

Architect/Builder:

Building Type/Style:

Building Materials:

Description of physical appearance & significant architectural features:

Include additions, alterations, ancillary structures, and landscaping if applicable

This one story, small frame home has a very steep roof and is a broken salt box in style.

Statement of Historical Significance:

- | | | | |
|--|---|--|---|
| <input type="checkbox"/> Aboriginal Americans | <input type="checkbox"/> Communication | <input type="checkbox"/> Military | <input type="checkbox"/> Religion |
| <input type="checkbox"/> Agriculture | <input type="checkbox"/> Conservation | <input type="checkbox"/> Mining | <input type="checkbox"/> Science |
| <input checked="" type="checkbox"/> Architecture | <input type="checkbox"/> Education | <input type="checkbox"/> Minority Groups | <input type="checkbox"/> Socio-Humanitarian |
| <input type="checkbox"/> The Arts | <input type="checkbox"/> Exploration/Settlement | <input type="checkbox"/> Political | <input type="checkbox"/> Transportation |
| <input type="checkbox"/> Commerce | <input type="checkbox"/> Industry | <input type="checkbox"/> Recreation | |

This home is important because of its style and age. The H. E. Hatch family obtained the townsite deed in 1872, but the exact date of construction is unknown.

Researcher: Michael E. Christensen

Site No. 611

Date: August 8, 1978

STRUCTURE/SITE INFORMATION FORM

Street address: 246 West 1st South

Plat B Bl. 2 Lot

Name of Structure:

T. R. S.

Present Owner: Miles P. Jensen

UTM:

Owner address: Same

Tax #: 02-043-0014

Construction Date: 1906

Demolition Date:

Original Use: Home

Present Use:

Occupants:

- Single-Family
- Multi-Family
- Public
- Commercial

- Park
- Industrial
- Agricultural

- Vacant
- Religious
- Other

Building Condition:

- Excellent
- Good
- Deteriorated
- Site
- Ruins

Integrity:

- Unaltered
- Minor Alterations
- Major Alterations

Photography:

Date of Slides Views: Front Side Rear Other

Date of Photographs Views: Front Side Rear Other

Preliminary Evaluation:

- Significant
- Contributory
- Not Contributory
- Intrusion

Final Register Status:

- National Landmark
- National Register
- State Register
- District
- Multi-Resource
- Thematic


Research Sources:

- Abstract of Title
- Plat Records
- Plat Map
- Tax Card & Photo
- Building Permit
- Sewer Permit
- Sanborn Maps

- City Directories
- Biographical Encyclopedias
- Obituary Index
- County & City Histories
- Personal Interviews
- Newspapers
- Utah Historical Society

- LDS Church Archives
- LDS Genealogical Society
- U of U Library
- BYU Library
- USU Library
- SLC Library
- Other

Bibliographical References:



Architect/Builder:

Building Type/Style:

Building Materials:

Description of physical appearance & significant architectural features:
Include additions, alterations, ancillary structures, and landscaping if applicable

This is an excellent one and one-half story Victorian frame home. A bay window and porch highlight the front. The gables have fish scale shingling and are crowned with an arched window with two smaller rectangular windows on each side.

Statement of Historical Significance:

- | | | | |
|--|---|--|---|
| <input type="checkbox"/> Aboriginal Americans | <input type="checkbox"/> Communication | <input type="checkbox"/> Military | <input type="checkbox"/> Religion |
| <input type="checkbox"/> Agriculture | <input type="checkbox"/> Conservation | <input type="checkbox"/> Mining | <input type="checkbox"/> Science |
| <input checked="" type="checkbox"/> Architecture | <input type="checkbox"/> Education | <input type="checkbox"/> Minority Groups | <input type="checkbox"/> Socio-Humanitarian |
| <input type="checkbox"/> The Arts | <input type="checkbox"/> Exploration/Settlement | <input type="checkbox"/> Political | <input type="checkbox"/> Transportation |
| <input type="checkbox"/> Commerce | <input type="checkbox"/> Industry | <input type="checkbox"/> Recreation | |

The original owner was probably Charles Nibley, Jr., son of the intermountain businessman.

Researcher: Michael E. Christensen Site No. 612
Date: August 8, 1978

STRUCTURE/SITE INFORMATION FORM

Street address: 244 West 1st South Plat B Bl. 2 Lot 6
Name of Structure: T. R. S.
Present Owner: Luther Yeates UTM:
Owner address: Same Tax #: 02-043-0015
Construction Date: 1913 Demolition Date:

Original Use: Home
Present Use: Occupants:
 Single-Family Park Vacant
 Multi-Family Industrial Religious
 Public Agricultural Other
 Commercial

Building Condition: Integrity:
 Excellent Site Unaltered
 Good Ruins Minor Alterations
 Detriorated Major Alterations

Photography:
Date of Slides Date of Photographs
Views: Front Side Rear Other Views: Front Side Rear Other

Preliminary Evaluation: Final Register Status:
 Significant National Landmark District
 Contributory National Register Multi-Resource
 Not Contributory State Register Thematic
 Intrusion

Research Sources:
 Abstract of Title City Directories LDS Church Archives
 Plat Records Biographical Encyclopedias LDS Genealogical Society
 Plat Map Obituary Index U of U Library
 Tax Card & Photo County & City Histories BYU Library
 Building Permit Personal Interviews USU Library
 Sewer Permit Newspapers SIC Library
 Sanborn Maps Utah Historical Society Other

Bibliographical References:

A:Area of Significance

E:Land Use

F:Register Status

Architect/Builder:

Building Type/Style:

Building Materials:

Description of physical appearance & significant architectural features:

Include additions, alterations, ancillary structures, and landscaping if applicable

Statement of Historical Significance:

Aboriginal Americans
 Agriculture
 Architecture
 The Arts
 Commerce

Communication
 Conservation
 Education
 Exploration/Settlement
 Industry

Military
 Mining
 Minority Groups
 Political
 Recreation

Religion
 Science
 Socio-Humanitarian
 Transportation

Researcher: Michael E. Christensen

Site No. 613

Date: August 8, 1978

STRUCTURE/SITE INFORMATION FORM

Street address: 236 West 1st South

Plat B Bl. 2 Lot

Name of Structure:

T. R. S.

Present Owner: Rulon Gerber

UTM:

Owner address: 530 East 9th North

Tax #: 02-043-0016

Construction Date: 1900

Demolition Date:

Original Use: Home

Present Use:

Occupants:

- Single-Family
- Multi-Family
- Public
- Commercial

- Park
- Industrial
- Agricultural

- Vacant
- Religious
- Other

Building Condition:

Integrity:

- Excellent
- Good
- Deteriorated
- Site
- Ruins

- Unaltered
- Minor Alterations
- Major Alterations

Photography:

Date of Slides Views: Front Side Rear Other

Date of Photographs Views: Front Side Rear Other

Preliminary Evaluation:

Final Register Status:

- Significant
- Contributory
- Not Contributory
- Intrusion

- National Landmark
- National Register
- State Register
- District
- Multi-Resource
- Thematic

Research Sources:

- Abstract of Title
- Plat Records
- Plat Map
- Tax Card & Photo
- Building Permit
- Sewer Permit
- Sanborn Maps
- City Directories
- Biographical Encyclopedias
- Obituary Index
- County & City Histories
- Personal Interviews
- Newspapers
- Utah Historical Society

- LDS Church Archives
- LDS Genealogical Society
- U of U Library
- BYU Library
- USU Library
- SLC Library
- Other

Bibliographical References:

A:Area of Significance

E:Land Use

F:Register Status

Architect/Builder:

Building Type/Style:

Building Materials:

Description of physical appearance & significant architectural features:
Include additions, alterations, ancillary structures, and landscaping if applicable

This is a one story, simple, white frame home. The general shape is L-form though some additions have been made.

Statement of Historical Significance:

- | | | | |
|--|---|--|---|
| <input type="checkbox"/> Aboriginal Americans | <input type="checkbox"/> Communication | <input type="checkbox"/> Military | <input type="checkbox"/> Religion |
| <input type="checkbox"/> Agriculture | <input type="checkbox"/> Conservation | <input type="checkbox"/> Mining | <input type="checkbox"/> Science |
| <input checked="" type="checkbox"/> Architecture | <input type="checkbox"/> Education | <input type="checkbox"/> Minority Groups | <input type="checkbox"/> Socio-Humanitarian |
| <input type="checkbox"/> The Arts | <input type="checkbox"/> Exploration/Settlement | <input type="checkbox"/> Political | <input type="checkbox"/> Transportation |
| <input type="checkbox"/> Commerce | <input type="checkbox"/> Industry | <input type="checkbox"/> Recreation | |

The home's significance lies in its age.

We are unable to find the original owner of this structure.

Researcher: Michael E. Christensen
Date: Sept. 13, 1978

Site No. CA-13-614-01-02

STRUCTURE/SITE INFORMATION FORM

Street address: 226 West 1st South

Plat Bl. Lot

Name of Structure:

T. R. S.

Present Owner: Logan City Board of Education

UTM:

Owner address: 101 West Center

Tax #:

Construction Date: 1906

Demolition Date:

Original Use:

Original Owner: A.E. Anderson

Present Use:

Occupants:

- Single-Family
- Multi-Family
- Public
- Commercial

- Park
- Industrial
- Agricultural

- Vacant
- Religious
- Other

Building Condition:

Integrity:

- Excellent
- Good
- Deteriorated
- Site
- Ruins

- Unaltered
- Minor Alterations
- Major Alterations

Photography:

Date of Slides
Views: Front Side Rear Other

Date of Photographs
Views: Front Side Rear Other

Preliminary Evaluation:

Final Register Status:

- Significant
- Contributory
- Not Contributory
- Intrusion

- National Landmark
- National Register
- State Register
- District
- Multi-Resource
- Thematic

Research Sources:

- Abstract of Title
- Plat Records
- Plat Map
- Tax Card & Photo
- Building Permit
- Sewer Permit
- Sanborn Maps

- City Directories
- Biographical Encyclopedias
- Obituary Index
- County & City Histories
- Personal Interviews
- Newspapers
- Utah Historical Society

- LDS Church Archives
- LDS Genealogical Society
- U of U Library
- BYU Library
- CSU Library
- SLG Library
- Other

Bibliographical References:

A:Area of Significance

F:Land Use

F:Register Status

Architect/Builder:

Building Type/Style:

Building Materials:

Description of physical appearance & significant architectural features:

Include additions, alterations, ancillary structures, and landscaping if applicable

The house is classical in design, graced with beautiful beveled windows, large entrance porch and second story piazza.

Statement of Historical Significance:

- | | | | |
|--|---|--|---|
| <input type="checkbox"/> Aboriginal Americans | <input type="checkbox"/> Communication | <input type="checkbox"/> Military | <input type="checkbox"/> Religion |
| <input type="checkbox"/> Agriculture | <input type="checkbox"/> Conservation | <input type="checkbox"/> Mining | <input type="checkbox"/> Science |
| <input checked="" type="checkbox"/> Architecture | <input type="checkbox"/> Education | <input type="checkbox"/> Minority Groups | <input type="checkbox"/> Socio-Humanitarian |
| <input type="checkbox"/> The Arts | <input type="checkbox"/> Exploration/Settlement | <input type="checkbox"/> Political | <input type="checkbox"/> Transportation |
| <input type="checkbox"/> Commerce | <input checked="" type="checkbox"/> Industry | <input type="checkbox"/> Recreation | |

The significance of this home lies not only in its age and style, but also in the original owner who was the son of the founder and the vice-president of the present-day Anderson Lumber Company.

Researcher: Michael E. Christensen
Date: Sept. 13, 1978

Site No. CA-13-615

STRUCTURE/SITE INFORMATION FORM

Street address: 394 West 1st South

Plat B Bl. 3 Lot

Name of Structure:

T. R. S.

Present Owner: William C. England

UTM:

Owner address: Same

Tax #: 02-033-0019

Construction Date: 1927

Demolition Date:

Original Use:

Original Owner:

Present Use:

Occupants:

- Single-Family
- Multi-Family
- Public
- Commercial

- Park
- Industrial
- Agricultural

- Vacant
- Religious
- Other

Building Condition:

Integrity:

- Excellent
- Good
- Deteriorated
- Site
- Ruins

- Unaltered
- Minor Alterations
- Major Alterations

Photography:

Date of Slides
Views: Front Side Rear Other

Date of Photographs
Views: Front Side Rear Other

Preliminary Evaluation:

Final Register Status:

- Significant
- Contributory
- Not Contributory
- Intrusion

- National Landmark
- National Register
- State Register
- District
- Multi-Resource
- Thematic


Research Sources:

- Abstract of Title
- Plat Records
- Plat Map
- Tax Card & Photo
- Building Permit
- Sewer Permit
- Sanborn Maps

- City Directories
- Biographical Encyclopedias
- Obituary Index
- County & City Histories
- Personal Interviews
- Newspapers
- Utah Historical Society

- LDS Church Archives
- LDS Genealogical Society
- U of U Library
- BYU Library
- USU Library
- SLC Library
- Other

Bibliographical References:



A:Area of Significance

E:Land Use

F:Register Status

Architect/Builder:

Building Type/Style:

Building Materials:

Description of physical appearance & significant architectural features:
Include additions, alterations, ancillary structures, and landscaping if applicable

This is a one and one-half story brick bungalow.

Statement of Historical Significance:

- | | | | |
|--|---|--|---|
| <input type="checkbox"/> Aboriginal Americans | <input type="checkbox"/> Communication | <input type="checkbox"/> Military | <input type="checkbox"/> Religion |
| <input type="checkbox"/> Agriculture | <input type="checkbox"/> Conservation | <input type="checkbox"/> Mining | <input type="checkbox"/> Science |
| <input checked="" type="checkbox"/> Architecture | <input type="checkbox"/> Education | <input type="checkbox"/> Minority Groups | <input type="checkbox"/> Socio-Humanitarian |
| <input type="checkbox"/> The Arts | <input type="checkbox"/> Exploration/Settlement | <input type="checkbox"/> Political | <input type="checkbox"/> Transportation |
| <input type="checkbox"/> Commerce | <input type="checkbox"/> Industry | <input type="checkbox"/> Recreation | |

This is a good example of this popular architectural style.
We are unable to find the original owner of this structure.

Researcher: Michael E. Christensen
Date: Sept. 13, 1978

Site No. CA-13-616-01-02

STRUCTURE/SITE INFORMATION FORM

Street address: 386 West 1st South

Plat B Bl. 3 Lot

Name of Structure:

T. R. S.

Present Owner: Alan Nelson

UTM:

Owner address: Same

Tax #: 02-033-0020

Construction Date: circa 1911

Demolition Date:

Original Use:

Original Owner:

William C. England

Present Use:

Occupants:

- Single-Family
- Multi-Family
- Public
- Commercial

- Park
- Industrial
- Agricultural

- Vacant
- Religious
- Other

Building Condition:

Integrity:

- Excellent
- Good
- Deteriorated
- Fair
- Site
- Ruins

- Unaltered
- Minor Alterations
- Major Alterations

Photography:

Data of Slides
Views: Front Side Rear Other

Data of Photographs
Views: Front Side Rear Other

Preliminary Evaluation:

Final Register Status:

- Significant
- Contributory
- Not Contributory
- Intrusion

- National Landmark
- National Register
- State Register
- District
- Multi-Resource
- Thematic

Research Sources:

- Abstract of Title
- Plat Records
- Plat Map
- Tax Card & Photo
- Building Permit
- Sewer Permit
- Sanborn Maps

- City Directories
- Biographical Encyclopedias
- Obituary Index
- County & City Histories
- Personal Interviews
- Newspapers
- Utah Historical Society

- LDS Church Archives
- LDS Genealogical Society
- U of U Library
- BYU Library
- CSU Library
- SLG Library
- Other

Bibliographical References:

A: Area of Significance

E: Land Use

F: Register Status

Architect/Builder:

Building Type/Style:

Building Materials:

Description of physical appearance & significant architectural features:

Include additions, alterations, ancillary structures, and landscaping if applicable

This is a simple, one and one-half story frame home with wall dormer and a porch created by four Eastlake columns.

Statement of Historical Significance:

- | | | | |
|--|---|--|---|
| <input type="checkbox"/> Aboriginal Americans | <input type="checkbox"/> Communication | <input type="checkbox"/> Military | <input type="checkbox"/> Religion |
| <input type="checkbox"/> Agriculture | <input type="checkbox"/> Conservation | <input type="checkbox"/> Mining | <input type="checkbox"/> Science |
| <input checked="" type="checkbox"/> Architecture | <input type="checkbox"/> Education | <input type="checkbox"/> Minority Groups | <input type="checkbox"/> Socio-Humanitarian |
| <input type="checkbox"/> The Arts | <input type="checkbox"/> Exploration/Settlement | <input type="checkbox"/> Political | <input type="checkbox"/> Transportation |
| <input type="checkbox"/> Commerce | <input type="checkbox"/> Industry | <input type="checkbox"/> Recreation | |

The age and style of this simple home make it a real contribution to the district. The original owner, William C. England, was the long time secretary- Treasurer- Manager of Cache American Publishing Co.

Researcher: Michael E. Christensen
Date: Sept. 13, 1978

Site No. CA-13-617

STRUCTURE/SITE INFORMATION FORM

Street address: 374 West 1st South

Plat B Bl. 3 Lot

Name of Structure:

T. R. S.

Present Owner: Thomas Eshelman

UTM:

Owner address: Same

Tax #:

Construction Date: 1904

Demolition Date:

Original Use:

Original Owner:

Present Use:

Occupants:

- | | | |
|--|---------------------------------------|------------------------------------|
| <input type="checkbox"/> Single-Family | <input type="checkbox"/> Park | <input type="checkbox"/> Vacant |
| <input type="checkbox"/> Multi-Family | <input type="checkbox"/> Industrial | <input type="checkbox"/> Religious |
| <input type="checkbox"/> Public | <input type="checkbox"/> Agricultural | <input type="checkbox"/> Other |
| <input type="checkbox"/> Commercial | | |

Building Condition:

Integrity:

- | | | |
|--|--------------------------------|---|
| <input type="checkbox"/> Excellent | <input type="checkbox"/> Site | <input checked="" type="checkbox"/> Unaltered |
| <input checked="" type="checkbox"/> Good | <input type="checkbox"/> Ruins | <input type="checkbox"/> Minor Alterations |
| <input type="checkbox"/> Deteriorated | | <input type="checkbox"/> Major Alterations |

Photography:

Date of Slides
Views: Front ___ Side ___ Rear ___ Other ___

Date of Photographs
Views: Front ___ Side ___ Rear ___ Other ___

Preliminary Evaluation:

Final Register Status:

- | | | |
|--|--|--|
| <input type="checkbox"/> Significant | <input type="checkbox"/> National Landmark | <input checked="" type="checkbox"/> District |
| <input checked="" type="checkbox"/> Contributory | <input type="checkbox"/> National Register | <input type="checkbox"/> Multi-Resource |
| <input type="checkbox"/> Not Contributory | <input type="checkbox"/> State Register | <input type="checkbox"/> Thematic |
| <input type="checkbox"/> Intrusion | | |

Research Sources:

- | | | |
|---|---|---|
| <input checked="" type="checkbox"/> Abstract of Title | <input type="checkbox"/> City Directories | <input type="checkbox"/> LDS Church Archives |
| <input type="checkbox"/> Plat Records | <input type="checkbox"/> Biographical Encyclopedias | <input type="checkbox"/> LDS Genealogical Society |
| <input type="checkbox"/> Plat Map | <input type="checkbox"/> Obituary Index | <input type="checkbox"/> U of U Library |
| <input type="checkbox"/> Tax Card & Photo | <input type="checkbox"/> County & City Histories | <input type="checkbox"/> BYU Library |
| <input type="checkbox"/> Building Permit | <input type="checkbox"/> Personal Interviews | <input type="checkbox"/> USU Library |
| <input type="checkbox"/> Sewer Permit | <input type="checkbox"/> Newspapers | <input type="checkbox"/> SLC Library |
| <input type="checkbox"/> Sanborn Maps | <input type="checkbox"/> Utah Historical Society | <input type="checkbox"/> Other |

Bibliographical References:

A:Area of Significance

E:Land Use

F:Register Status

Architect/Builder:

Building Type/Style:

Building Materials:

Description of physical appearance & significant architectural features:
Include additions, alterations, ancillary structures, and landscaping if applicable

This is a one and one-half story brick home. It is an excellent Victorian style.

Statement of Historical Significance:

- | | | | |
|--|---|--|---|
| <input type="checkbox"/> Aboriginal Americans | <input type="checkbox"/> Communication | <input type="checkbox"/> Military | <input type="checkbox"/> Religion |
| <input type="checkbox"/> Agriculture | <input type="checkbox"/> Conservation | <input type="checkbox"/> Mining | <input type="checkbox"/> Science |
| <input checked="" type="checkbox"/> Architecture | <input type="checkbox"/> Education | <input type="checkbox"/> Minority Groups | <input type="checkbox"/> Socio-Humanitarian |
| <input type="checkbox"/> The Arts | <input type="checkbox"/> Exploration/Settlement | <input type="checkbox"/> Political | <input type="checkbox"/> Transportation |
| <input type="checkbox"/> Commerce | <input type="checkbox"/> Industry | <input type="checkbox"/> Recreation | |

The style and age of the structure are its contributions.
We are unable to find the original owner of this structure.

Researcher: Michael E. Christensen Site No. CA-13-618
 Date: Sept. 13, 1978

STRUCTURE/SITE INFORMATION FORM

Street address: 362 West 1st South Plat B Bl. 3 Lot
 Name of Structure: T. R. S.
 Present Owner: Leland Edwards UTM:
 Owner address: Same Tax #: 02-033-0021
 Construction Date: circa 1900 Demolition Date:

Original Use: Original Owner:
 Present Use:
 Single-Family Park Vacant
 Multi-Family Industrial Religious
 Public Agricultural Other
 Commercial

Occupants:

Building Condition: Integrity:
 Excellent Site Unaltered
 Good Fair Ruins Minor Alterations
 Deteriorated Major Alterations

Photography:
 Date of Slides Date of Photographs
 Views: Front Side Rear Other Views: Front Side Rear Other

Preliminary Evaluation: Final Register Status:
 Significant National Landmark District
 Contributory National Register Multi-Resource
 Not Contributory State Register Thematic
 Intrusion

Research Sources:
 Abstract of Title City Directories LDS Church Archives
 Plat Records Biographical Encyclopedias LDS Genealogical Society
 Plat Map Obituary Index U of U Library
 Tax Card & Photo County & City Histories BYU Library
 Building Permit Personal Interviews CSU Library
 Sewer Permit Newspapers SLC Library
 Sanborn Maps Utah Historical Society Other

Bibliographical References:

A:Area of Significance

E:Land Use

F:Register Status

Architect/Builder:

Building Type/Style:

Building Materials:

Description of physical appearance & significant architectural features:

Include additions, alterations, ancillary structures, and landscaping if applicable

This is a simple one and one-half story, frame home with a bay window.

Statement of Historical Significance:

- | | | | |
|--|---|--|---|
| <input type="checkbox"/> Aboriginal Americans | <input type="checkbox"/> Communication | <input type="checkbox"/> Military | <input type="checkbox"/> Religion |
| <input type="checkbox"/> Agriculture | <input type="checkbox"/> Conservation | <input type="checkbox"/> Mining | <input type="checkbox"/> Science |
| <input checked="" type="checkbox"/> Architecture | <input type="checkbox"/> Education | <input type="checkbox"/> Minority Groups | <input type="checkbox"/> Socio-Humanitarian |
| <input type="checkbox"/> The Arts | <input type="checkbox"/> Exploration/Settlement | <input type="checkbox"/> Political | <input type="checkbox"/> Transportation |
| <input type="checkbox"/> Commerce | <input type="checkbox"/> Industry | <input type="checkbox"/> Recreation | |

The age of this home and its simple style make it a significant contribution.
The 1904 Polk Directory lists this address as the residence of George W. Walton.

Researcher: Michael E. Christensen
Date: Sept. 13, 1978

Site No. CA-13-619

STRUCTURE/SITE INFORMATION FORM

Street address: 350 West 1st South

Plat B Bl. 3 Lot

Name of Structure:

T. R. S.

Present Owner: Boyd Hall

UTM:

Owner address: Same

Tax #: 02-033-0022

Construction Date: circa 1907

Demolition Date:

Original Use:

Original Owner: W.W. Hall

Present Use:

Occupants:

- Single-Family
- Multi-Family
- Public
- Commercial

- Park
- Industrial
- Agricultural

- Vacant
- Religious
- Other

Building Condition:

Integrity:

- Excellent
- Good
- Deteriorated
- Site
- Ruins

- Unaltered
- Minor Alterations
- Major Alterations

Photography:

Date of Slides
Views: Front Side Rear Other

Date of Photographs
Views: Front Side Rear Other

Preliminary Evaluation:

Final Register Status:

- Significant
- Contributory
- Not Contributory
- Intrusion

- National Landmark
- National Register
- State Register
- District
- Multi-Resource
- Thematic

Research Sources:

- Abstract of Title
- Plat Records
- Plat Map
- Tax Card & Photo
- Building Permit
- Sewer Permit
- Sanborn Maps

- City Directories
- Biographical Encyclopedias
- Chituary Index
- County & City Histories
- Personal Interviews
- Newspapers
- Utah Historical Society

- LDS Church Archives
- LDS Genealogical Society
- U of U Library
- BYU Library
- USU Library
- SLC Library
- Other

Bibliographical References:

A: Area of Significance

E: Land Use

F: Register Status

Architect/Builder:

Building Type/Style:

Building Materials:

Description of physical appearance & significant architectural features:
Include additions, alterations, ancillary structures, and landscaping if applicable

This is a one and one-half story, frame Victorian home. A large wrap-around porch highlights the front. The gables are all detailed with fish-scale shingling.

Statement of Historical Significance:

- | | | | |
|--|---|--|---|
| <input type="checkbox"/> Aboriginal Americans | <input type="checkbox"/> Communication | <input type="checkbox"/> Military | <input type="checkbox"/> Religion |
| <input type="checkbox"/> Agriculture | <input type="checkbox"/> Conservation | <input type="checkbox"/> Mining | <input type="checkbox"/> Science |
| <input checked="" type="checkbox"/> Architecture | <input type="checkbox"/> Education | <input type="checkbox"/> Minority Groups | <input type="checkbox"/> Socio-Humanitarian |
| <input type="checkbox"/> The Arts | <input type="checkbox"/> Exploration/Settlement | <input type="checkbox"/> Political | <input type="checkbox"/> Transportation |
| <input type="checkbox"/> Commerce | <input type="checkbox"/> Industry | <input type="checkbox"/> Recreation | |

The style and age of the home make it contributory to the district.
At the time the house was built, W.W. Hall was working as a sterilizer
for Cache Valley Condensed Milk Company.

Researcher: Michael E. Christensen

Site No. CA-13-620

Date: Sept. 13, 1978

STRUCTURE/SITE INFORMATION FORM

Street address: 338 West 1st South

Plat B Bl. 3 Lot

Name of Structure:

T. R. S.

Present Owner: Michael Dalton

UTM:

Owner address: Same

Tax #: 02-033-0023

Construction Date: 1897

Demolition Date:

Original Use:

Original Owner:

Present Use:

Occupants:

- | | | |
|--|---------------------------------------|------------------------------------|
| <input type="checkbox"/> Single-Family | <input type="checkbox"/> Park | <input type="checkbox"/> Vacant |
| <input type="checkbox"/> Multi-Family | <input type="checkbox"/> Industrial | <input type="checkbox"/> Religious |
| <input type="checkbox"/> Public | <input type="checkbox"/> Agricultural | <input type="checkbox"/> Other |
| <input type="checkbox"/> Commercial | | |

Building Condition:

Integrity:

- | | | |
|--|--------------------------------|---|
| <input type="checkbox"/> Excellent | <input type="checkbox"/> Site | <input checked="" type="checkbox"/> Unaltered |
| <input checked="" type="checkbox"/> Good | <input type="checkbox"/> Ruins | <input type="checkbox"/> Minor Alterations |
| <input type="checkbox"/> Deteriorated | | <input type="checkbox"/> Major Alterations |

Photography:

Date of Slides

Date of Photographs

Views: Front Side Rear Other

Views: Front Side Rear Other

Preliminary Evaluation:

Final Register Status:

- | | | |
|---|--|--|
| <input checked="" type="checkbox"/> Significant | <input type="checkbox"/> National Landmark | <input checked="" type="checkbox"/> District |
| <input type="checkbox"/> Contributory | <input type="checkbox"/> National Register | <input type="checkbox"/> Multi-Resource |
| <input type="checkbox"/> Not Contributory | <input type="checkbox"/> State Register | <input type="checkbox"/> Thematic |
| <input type="checkbox"/> Intrusion | | |

Research Sources:

- | | | |
|---|---|---|
| <input checked="" type="checkbox"/> Abstract of Title | <input type="checkbox"/> City Directories | <input type="checkbox"/> LDS Church Archives |
| <input type="checkbox"/> Plat Records | <input type="checkbox"/> Biographical Encyclopedias | <input type="checkbox"/> LDS Genealogical Society |
| <input type="checkbox"/> Plat Map | <input type="checkbox"/> Obituary Index | <input type="checkbox"/> U of U Library |
| <input type="checkbox"/> Tax Card & Photo | <input type="checkbox"/> County & City Histories | <input type="checkbox"/> BYU Library |
| <input type="checkbox"/> Building Permit | <input type="checkbox"/> Personal Interviews | <input type="checkbox"/> USU Library |
| <input type="checkbox"/> Sewer Permit | <input type="checkbox"/> Newspapers | <input type="checkbox"/> SLIC Library |
| <input type="checkbox"/> Sanborn Maps | <input type="checkbox"/> Utah Historical Society | <input type="checkbox"/> Other |

Bibliographical References:

A: Area of Significance

E: Land Use

F: Register Status

Architect/Builder:

Building Type/Style:

Building Materials:

Description of physical appearance & significant architectural features:

Include additions, alterations, ancillary structures, and landscaping if applicable

This is a large, one and one-half story, wood frame, Victorian home. The front porch has two unfluted columns and two pilasters all with doric capitals. The second floor is created by a high-pitched roof and three wall dormers facing the front. The middle dormer has a romanesque window matching perfectly the windows in the front door directly below the upper window. The other two dormers on either side of the middle one have gothic windows.

Statement of Historical Significance:

- | | | | |
|--|---|--|---|
| <input type="checkbox"/> Aboriginal Americans | <input type="checkbox"/> Communication | <input type="checkbox"/> Military | <input type="checkbox"/> Religion |
| <input type="checkbox"/> Agriculture | <input type="checkbox"/> Conservation | <input type="checkbox"/> Mining | <input type="checkbox"/> Science |
| <input checked="" type="checkbox"/> Architecture | <input type="checkbox"/> Education | <input type="checkbox"/> Minority Groups | <input type="checkbox"/> Socio-Humanitarian |
| <input type="checkbox"/> The Arts | <input type="checkbox"/> Exploration/Settlement | <input type="checkbox"/> Political | <input type="checkbox"/> Transportation |
| <input type="checkbox"/> Commerce | <input type="checkbox"/> Industry | <input type="checkbox"/> Recreation | |

The architecture and age of this home make it a real contribution to the district.

We are unable to find the original owner of this structure.

Researcher: Michael E. Christensen Site No. CA-13-621
Date: Sept. 13, 1978

STRUCTURE/SITE INFORMATION FORM

Street address: 326 W. 100 South Plat Bl. Lot
Name of Structure: T. R. S.
Present Owner: Lael V. Brown UTM:
Owner address: Same Tax #:
Construction Date: 1928 Demolition Date:
Original Use: Original Owner: Bennett G. Blair
Present Use: Occupants:
 Single-Family Park Vacant
 Multi-Family Industrial Religious
 Public Agricultural Other
 Commercial

Building Condition: Integrity:
 Excellent Site Unaltered
 Good Ruins Minor Alterations
 Deteriorated Major Alterations

Photography:
Date of Slides Date of Photographs
Views: Front Side Rear Other Views: Front Side Rear Other

Preliminary Evaluation: Final Register Status:
 Significant National Landmark District
 Contributory National Register Multi-Resource
 Not Contributory State Register Thematic
 Intrusion

Research Sources:
 Abstract of Title City Directories LDS Church Archives
 Plat Records Biographical Encyclopedias LDS Genealogical Society
 Plat Map Obituary Index U of U Library
 Tax Card & Photo County & City Histories BYU Library
 Building Permit Personal Interviews CSU Library
 Sewer Permit Newspapers SLC Library
 Sanborn Maps Utah Historical Society Other

Bibliographical References:

A:Area of Significance

F:Land Use

F:Register Status

Architect/Builder:

Building Type/Style:

Building Materials:

Description of physical appearance & significant architectural features:

Include additions, alterations, ancillary structures, and landscaping if applicable

This two story flat roofed, squarish home has slate siding and is accented by its second story entrance, its square lines and two open porches.

Statement of Historical Significance:

- | | | | |
|---|---|--|---|
| <input type="checkbox"/> Aboriginal Americans | <input type="checkbox"/> Communication | <input type="checkbox"/> Military | <input type="checkbox"/> Religion |
| <input type="checkbox"/> Agriculture | <input type="checkbox"/> Conservation | <input type="checkbox"/> Mining | <input type="checkbox"/> Science |
| <input type="checkbox"/> Architecture | <input type="checkbox"/> Education | <input type="checkbox"/> Minority Groups | <input type="checkbox"/> Socio-Humanitarian |
| <input type="checkbox"/> The Arts | <input type="checkbox"/> Exploration/Settlement | <input type="checkbox"/> Political | <input type="checkbox"/> Transportation |
| <input type="checkbox"/> Commerce | <input type="checkbox"/> Industry | <input type="checkbox"/> Recreation | |

The home is in disrepair, however its unique style of architecture makes it a significant contribution to the district. Bennett G. Blair the original owner, was bookkeeper and parts manager at Blair Motor Company.

Researcher: Michael E. Christensen Site No. 622
Date: Sept. 13, 1978

STRUCTURE/SITE INFORMATION FORM

Street address: 320 West 1st South Plat B Bl. 3 Lot
Name of Structure: T. R. S.
Present Owner: Adeline Countryman UTM:
Owner address: Tax #: 02-033-0026
Construction Date: 1927 Demolition Date:

Original Use: Original Owner: A. George Bateson
Present Use: Occupants:

- | | | |
|--|---------------------------------------|------------------------------------|
| <input type="checkbox"/> Single-Family | <input type="checkbox"/> Park | <input type="checkbox"/> Vacant |
| <input type="checkbox"/> Multi-Family | <input type="checkbox"/> Industrial | <input type="checkbox"/> Religious |
| <input type="checkbox"/> Public | <input type="checkbox"/> Agricultural | <input type="checkbox"/> Other |
| <input type="checkbox"/> Commercial | | |


Building Condition: Integrity:
 Excellent Site Unaltered
 Good Ruins Minor Alterations
 Deteriorated Major Alterations

Photography:
Date of Slides Date of Photographs
Views: Front Side Rear Other Views: Front Side Rear Other

Preliminary Evaluation: Final Register Status:
 Significant National Landmark District
 Contributory National Register Multi-Resource
 Not Contributory State Register Thematic
 Intrusion

Research Sources:
 Abstract of Title City Directories LDS Church Archives
 Plat Records Biographical Encyclopedias LDS Genealogical Society
 Plat Map Obituary Index U of U Library
 Tax Card & Photo County & City Histories BYU Library
 Building Permit Personal Interviews USU Library
 Sewer Permit Newspapers SLC Library
 Sanborn Maps Utah Historical Society Other

Bibliographical References:



A:Area of Significance

E:Land Use

F:Register Status

Architect/Builder:

Building Type/Style:

Building Materials:

Description of physical appearance & significant architectural features:
Include additions, alterations, ancillary structures, and landscaping if applicable

This one-story brick home is styled after the English Tudor cottages so popular in the 1920's in Cache Valley.

Statement of Historical Significance:

- | | | | |
|--|---|--|---|
| <input type="checkbox"/> Aboriginal Americans | <input type="checkbox"/> Communication | <input type="checkbox"/> Military | <input type="checkbox"/> Religion |
| <input type="checkbox"/> Agriculture | <input type="checkbox"/> Conservation | <input type="checkbox"/> Mining | <input type="checkbox"/> Science |
| <input checked="" type="checkbox"/> Architecture | <input type="checkbox"/> Education | <input type="checkbox"/> Minority Groups | <input type="checkbox"/> Socio-Humanitarian |
| <input type="checkbox"/> The Arts | <input type="checkbox"/> Exploration/Settlement | <input type="checkbox"/> Political | <input type="checkbox"/> Transportation |
| <input type="checkbox"/> Commerce | <input type="checkbox"/> Industry | <input type="checkbox"/> Recreation | |

The home is an excellent example of this popular 1920's style. Arthur George Bateson, the original owner, was Logans first Green stable grocer. He came to Utah as a convert to the LDS church from England.

Researcher: Michael E. Christensen Site No. CA-13-623
 Date: Sept. 13, 1978

STRUCTURE/SITE INFORMATION FORM

Street address: 310 West 1st South Plat B Bl. 3 Lot
 Name of Structure: T. R. S.
 Present Owner: Orville Eliason UTM:
 Owner address: Same Tax #: 02-033-0027
 Construction Date: 1913 Demolition Date:
 Original Use: Original Owner: Roy Bullen
 Present Use: Occupants:
 Single-Family Park Vacant
 Multi-Family Industrial Religious
 Public Agricultural Other
 Commercial

Building Condition: Integrity:
 Excellent Site Unaltered
 Good Ruins Minor Alterations
 Deteriorated Major Alterations

Photography:
 Date of Slides Date of Photographs
 Views: Front Side Rear Other Views: Front Side Rear Other

Preliminary Evaluation: Final Register Status:
 Significant National Landmark District
 Contributory National Register Multi-Resource
 Not Contributory State Register Thematic
 Inclusion

Research Sources:
 Abstract of Title City Directories LDS Church Archives
 Plat Records Biographical Encyclopedias LDS Genealogical Society
 Plat Map Cemetery Index U of U Library
 Tax Card & Photo County & City Histories BYU Library
 Building Permit Personal Interviews USU Library
 Sewer Permit Newspapers SLC Library
 Sanborn Maps Utah Historical Society Other

Bibliographical References:

A:Area of Significance

F:Land Use

G:Register Status

Architect/Builder:

Building Type/Style:

Building Materials:

Description of physical appearance & significant architectural features:
Include additions, alterations, ancillary structures, and landscaping if applicable

This is a one story, brick bungalow style home.

Statement of Historical Significance:

- | | | | |
|--|---|--|---|
| <input type="checkbox"/> Aboriginal Americans | <input type="checkbox"/> Communication | <input type="checkbox"/> Military | <input type="checkbox"/> Religion |
| <input type="checkbox"/> Agriculture | <input type="checkbox"/> Conservation | <input type="checkbox"/> Mining | <input type="checkbox"/> Science |
| <input checked="" type="checkbox"/> Architecture | <input type="checkbox"/> Education | <input type="checkbox"/> Minority Groups | <input type="checkbox"/> Socio-Humanitarian |
| <input type="checkbox"/> The Arts | <input type="checkbox"/> Exploration/Settlement | <input type="checkbox"/> Political | <input type="checkbox"/> Transportation |
| <input type="checkbox"/> Commerce | <input type="checkbox"/> Industry | <input type="checkbox"/> Recreation | |

The home is a contributory building because of its style and age.
Roy Bullen was the city engineer at the time the house was built.

Researcher: Michael E. Christensen
Date: Sept. 13, 1978

Site No. CA-13-624

STRUCTURE/SITE INFORMATION FORM

Street address: 125 South 3rd West

Plat B Bl. 3 Lot

Name of Structure:

T. R. S.

Present Owner: Dean Bernston

UTM:

Owner address: Same

Tax #: 02-033-0028

Construction Date: 1908

Demolition Date:

Original Use:

Original Owner: Richard Ballantyne

Present Use:

Occupants:

- | | | |
|--|---------------------------------------|------------------------------------|
| <input type="checkbox"/> Single-Family | <input type="checkbox"/> Park | <input type="checkbox"/> Vacant |
| <input type="checkbox"/> Multi-Family | <input type="checkbox"/> Industrial | <input type="checkbox"/> Religious |
| <input type="checkbox"/> Public | <input type="checkbox"/> Agricultural | <input type="checkbox"/> Other |
| <input type="checkbox"/> Commercial | | |

Building Condition:

Integrity:

- | | | |
|--|--------------------------------|---|
| <input type="checkbox"/> Excellent | <input type="checkbox"/> Site | <input checked="" type="checkbox"/> Unaltered |
| <input checked="" type="checkbox"/> Good | <input type="checkbox"/> Ruins | <input type="checkbox"/> Minor Alterations |
| <input type="checkbox"/> Deteriorated | | <input type="checkbox"/> Major Alterations |

Photography:

Date of Slides
Views: Front Side Rear Other

Date of Photographs
Views: Front Side Rear Other

Preliminary Evaluation:

Final Register Status:

- | | | |
|--|--|--|
| <input type="checkbox"/> Significant | <input type="checkbox"/> National Landmark | <input checked="" type="checkbox"/> District |
| <input checked="" type="checkbox"/> Contributory | <input type="checkbox"/> National Register | <input type="checkbox"/> Multi-Resource |
| <input type="checkbox"/> Not Contributory | <input type="checkbox"/> State Register | <input type="checkbox"/> Thematic |
| <input type="checkbox"/> Intrusion | | |

Research Sources:

- | | | |
|---|--|---|
| <input checked="" type="checkbox"/> Abstract of Title | <input checked="" type="checkbox"/> City Directories | <input type="checkbox"/> LDS Church Archives |
| <input type="checkbox"/> Plat Records | <input type="checkbox"/> Biographical Encyclopedias | <input type="checkbox"/> LDS Genealogical Society |
| <input type="checkbox"/> Plat Map | <input checked="" type="checkbox"/> Obituary Index | <input type="checkbox"/> U of U Library |
| <input type="checkbox"/> Tax Card & Photo | <input type="checkbox"/> County & City Histories | <input type="checkbox"/> BYU Library |
| <input type="checkbox"/> Building Permit | <input type="checkbox"/> Personal Interviews | <input type="checkbox"/> USU Library |
| <input type="checkbox"/> Sewer Permit | <input type="checkbox"/> Newspapers | <input type="checkbox"/> SLC Library |
| <input type="checkbox"/> Sanborn Maps | <input type="checkbox"/> Utah Historical Society | <input type="checkbox"/> Other |

Bibliographical References:

A:Area of Significance

E:Land Use

F:Register Status

Architect/Builder:

Building Type/Style:

Building Materials:

Description of physical appearance & significant architectural features:

Include additions, alterations, ancillary structures, and landscaping if applicable

This is a one and one-half story stucco, prairie style home with large stucco columns supporting the covered porch.

Statement of Historical Significance:

- | | | | |
|--|---|--|---|
| <input type="checkbox"/> Aboriginal Americans | <input type="checkbox"/> Communication | <input type="checkbox"/> Military | <input type="checkbox"/> Religion |
| <input type="checkbox"/> Agriculture | <input type="checkbox"/> Conservation | <input type="checkbox"/> Mining | <input type="checkbox"/> Science |
| <input checked="" type="checkbox"/> Architecture | <input type="checkbox"/> Education | <input type="checkbox"/> Minority Groups | <input type="checkbox"/> Socio-Humanitarian |
| <input type="checkbox"/> The Arts | <input type="checkbox"/> Exploration/Settlement | <input type="checkbox"/> Political | <input type="checkbox"/> Transportation |
| <input type="checkbox"/> Commerce | <input type="checkbox"/> Industry | <input type="checkbox"/> Recreation | |

This building is significant for its age and style. The original owner, Richard Ballantyne was himself a farmer. His father is renowned in LDS church history for his founding of the sunday school system for children.

Researcher: Michael E. Christensen
Date: Sept. 13, 1978

Site No. CA-13-625

STRUCTURE/SITE INFORMATION FORM

Street address: 131 South 3rd West

Plat ^B Bl. 3 Lot 8

Name of Structure:

T. R. S.

Present Owner: Owen Shupe

UTM:

Owner address: Same

Tax #: 02-033-0029

Construction Date: 1911

Demolition Date:

Original Use:

Original Owner: Junius Watkins

Present Use:

Occupants:

- | | | |
|--|---------------------------------------|------------------------------------|
| <input type="checkbox"/> Single-Family | <input type="checkbox"/> Park | <input type="checkbox"/> Vacant |
| <input type="checkbox"/> Multi-Family | <input type="checkbox"/> Industrial | <input type="checkbox"/> Religious |
| <input type="checkbox"/> Public | <input type="checkbox"/> Agricultural | <input type="checkbox"/> Other |
| <input type="checkbox"/> Commercial | | |

Building Condition:

Integrity:

- | | | |
|--|--------------------------------|---|
| <input type="checkbox"/> Excellent | <input type="checkbox"/> Site | <input checked="" type="checkbox"/> Unaltered |
| <input checked="" type="checkbox"/> Good | <input type="checkbox"/> Ruins | <input type="checkbox"/> Minor Alterations |
| <input type="checkbox"/> Deteriorated | | <input type="checkbox"/> Major Alterations |

Photography:

Date of Slides
Views: Front ___ Side ___ Rear ___ Other ___

Date of Photographs
Views: Front ___ Side ___ Rear ___ Other ___

Preliminary Evaluation:

Final Register Status:

- | | | |
|--|--|--|
| <input type="checkbox"/> Significant | <input type="checkbox"/> National Landmark | <input checked="" type="checkbox"/> District |
| <input checked="" type="checkbox"/> Contributory | <input type="checkbox"/> National Register | <input type="checkbox"/> Multi-Resource |
| <input type="checkbox"/> Not Contributory | <input type="checkbox"/> State Register | <input type="checkbox"/> Thematic |
| <input type="checkbox"/> Intrusion | | |

Research Sources:

- | | | |
|---|--|---|
| <input checked="" type="checkbox"/> Abstract of Title | <input checked="" type="checkbox"/> City Directories | <input type="checkbox"/> LDS Church Archives |
| <input type="checkbox"/> Plat Records | <input type="checkbox"/> Biographical Encyclopedias | <input type="checkbox"/> LDS Genealogical Society |
| <input type="checkbox"/> Plat Map | <input type="checkbox"/> Obituary Index | <input type="checkbox"/> U of U Library |
| <input type="checkbox"/> Tax Card & Photo | <input type="checkbox"/> County & City Histories | <input type="checkbox"/> BYU Library |
| <input type="checkbox"/> Building Permit | <input type="checkbox"/> Personal Interviews | <input type="checkbox"/> LSU Library |
| <input type="checkbox"/> Sewer Permit | <input type="checkbox"/> Newspapers | <input type="checkbox"/> SLC Library |
| <input type="checkbox"/> Sanborn Maps | <input type="checkbox"/> Utah Historical Society | <input type="checkbox"/> Other |

Bibliographical References:

A:Area of Significance

E:Land Use

F:Register Status

Architect/Builder:

Building Type/Style:

Building Materials:

Description of physical appearance & significant architectural features:
Include additions, alterations, ancillary structures, and landscaping if applicable

This is a large, one and one-half story, wood frame, bungaloid style home.

Statement of Historical Significance:

- | | | | |
|--|---|--|---|
| <input type="checkbox"/> Aboriginal Americans | <input type="checkbox"/> Communication | <input type="checkbox"/> Military | <input type="checkbox"/> Religion |
| <input type="checkbox"/> Agriculture | <input type="checkbox"/> Conservation | <input type="checkbox"/> Mining | <input type="checkbox"/> Science |
| <input checked="" type="checkbox"/> Architecture | <input type="checkbox"/> Education | <input type="checkbox"/> Minority Groups | <input type="checkbox"/> Socio-Humanitarian |
| <input type="checkbox"/> The Arts | <input type="checkbox"/> Exploration/Settlement | <input type="checkbox"/> Political | <input type="checkbox"/> Transportation |
| <input type="checkbox"/> Commerce | <input type="checkbox"/> Industry | <input type="checkbox"/> Recreation | |

This is a significant example of the variety of this style. At the time the home was built the owner was an employee at Borden Milk Company.

Researcher: Michael E. Christensen
Date: Sept. 13, 1978

Site No. CA-13-626

STRUCTURE/SITE INFORMATION FORM

Street address: 145 So. 300 West

Plat B Bl. 3 Lot

Name of Structure:

T. R. S.

Present Owner: Rita Black
Owner address: c/o George Nelson
Same

UTM:

Tax #: 02-033-0030

Construction Date: 1905

Demolition Date:

Original Use:

Original Owner: Hezekiah Hatch

Present Use:

Occupants:

- | | | |
|---|---------------------------------------|------------------------------------|
| <input checked="" type="checkbox"/> Single-Family | <input type="checkbox"/> Park | <input type="checkbox"/> Vacant |
| <input type="checkbox"/> Multi-Family | <input type="checkbox"/> Industrial | <input type="checkbox"/> Religious |
| <input type="checkbox"/> Public | <input type="checkbox"/> Agricultural | <input type="checkbox"/> Other |
| <input type="checkbox"/> Commercial | | |

Building Condition:

Integrity:

- | | | |
|---------------------------------------|--------------------------------|--|
| <input type="checkbox"/> Excellent | <input type="checkbox"/> Site | <input type="checkbox"/> Unaltered |
| <input type="checkbox"/> Good | <input type="checkbox"/> Ruins | <input type="checkbox"/> Minor Alterations |
| <input type="checkbox"/> Deteriorated | | <input type="checkbox"/> Major Alterations |

Photography:

Date of Slides

Date of Photographs

Views: Front Side Rear Other

Views: Front Side Rear Other

Preliminary Evaluation:

Final Register Status:

- | | | |
|--|--|--|
| <input type="checkbox"/> Significant | <input type="checkbox"/> National Landmark | <input checked="" type="checkbox"/> District |
| <input checked="" type="checkbox"/> Contributory | <input type="checkbox"/> National Register | <input type="checkbox"/> Multi-Resource |
| <input type="checkbox"/> Not Contributory | <input type="checkbox"/> State Register | <input type="checkbox"/> Thematic |
| <input type="checkbox"/> Intrusion | | |

Research Sources:

- | | | |
|--|---|---|
| <input type="checkbox"/> Abstract of Title | <input type="checkbox"/> City Directories | <input type="checkbox"/> LDS Church Archives |
| <input type="checkbox"/> Plat Records | <input type="checkbox"/> Biographical Encyclopedias | <input type="checkbox"/> LDS Genealogical Society |
| <input type="checkbox"/> Plat Map | <input type="checkbox"/> Obituary Index | <input type="checkbox"/> U of U Library |
| <input type="checkbox"/> Tax Card & Photo | <input type="checkbox"/> County & City Histories | <input type="checkbox"/> BYU Library |
| <input type="checkbox"/> Building Permit | <input type="checkbox"/> Personal Interviews | <input type="checkbox"/> USU Library |
| <input type="checkbox"/> Sewer Permit | <input type="checkbox"/> Newspapers | <input type="checkbox"/> SLC Library |
| <input type="checkbox"/> Sanborn Maps | <input type="checkbox"/> Utah Historical Society | <input type="checkbox"/> Other |

Bibliographical References:

DEC 7 1978

A:Area of Significance

E:Land Use

F:Register Status

Architect/Builder:

Building Type/Style:

Building Materials:

Description of physical appearance & significant architectural features:

Include additions, alterations, ancillary structures, and landscaping if applicable

This small one story brick home is Victorian in style, built on a stone foundation. Its most prominent feature is a bay window accented by typically Victorian detailing on the cornices. The porch is now enclosed.

Statement of Historical Significance:

- | | | | |
|---|---|--|---|
| <input type="checkbox"/> Aboriginal Americans | <input type="checkbox"/> Communication | <input type="checkbox"/> Military | <input type="checkbox"/> Religion |
| <input type="checkbox"/> Agriculture | <input type="checkbox"/> Conservation | <input type="checkbox"/> Mining | <input type="checkbox"/> Science |
| <input type="checkbox"/> Architecture | <input type="checkbox"/> Education | <input type="checkbox"/> Minority Groups | <input type="checkbox"/> Socio-Humanitarian |
| <input type="checkbox"/> The Arts | <input type="checkbox"/> Exploration/Settlement | <input type="checkbox"/> Political | <input type="checkbox"/> Transportation |
| <input type="checkbox"/> Commerce | <input type="checkbox"/> Industry | <input type="checkbox"/> Recreation | |

This home is significant not only for its style and age but also for its original owner. Hezekiah Hatch was the first ticket agent of the Union Pacific railroad at Logan and later, the first teller to work at the Thatcher Brothers Bank.

Researcher: Michael E. Christensen
Date: Sept. 13, 1978

Site No. CA-13-627

STRUCTURE/SITE INFORMATION FORM

Street address: 155 South 3rd West

Plat B Bl. 3 Lot

Name of Structure:

T. R. S.

Present Owner: Clara M. Brown

UTM:

Owner address: 145 North 5th West

Tax #: 02-033-0005

Construction Date: 1911

Demolition Date:

Original Use:

Original Owner:

Present Use:

Occupants:

- Single-Family
- Multi-Family
- Public
- Commercial

- Park
- Industrial
- Agricultural

- Vacant
- Religious
- Other

Building Condition:

Integrity:

- Excellent
- Good
- Fair
- Devastated
- Site
- Ruins

- Unaltered
- Minor Alterations
- Major Alterations

Photography:

Date of Slides
Views: Front Side Rear Other

Date of Photographs
Views: Front Side Rear Other

Preliminary Evaluation:

Final Register Status:

- Significant
- Contributory
- Not Contributory
- Intrusion

- National Landmark
- National Register
- State Register
- District
- Multi-Resource
- Thematic

Research Sources:

- Abstract of Title
- Plat Records
- Plat Map
- Tax Card & Photo
- Building Permit
- Sewer Permit
- Sanborn Maps

- City Directories
- Biographical Encyclopedias
- Obituary Index
- County & City Histories
- Personal Interviews
- Newspapers
- Utah Historical Society

- LDS Church Archives
- LDS Genealogical Society
- U of U Library
- BYU Library
- USU Library
- SLIC Library
- Other

Bibliographical References:

A:Area of Significance

F:Land Use

F:Register Status

Architect/Builder:

Building Type/Style:

Building Materials:

Description of physical appearance & significant architectural features:
Include additions, alterations, ancillary structures, and landscaping if applicable

This is a large one and one-half story home with a gambrel roof. The home is constructed of brick and has a large porch with three large unfluted columns and two pilasters all with doric capitals.

Statement of Historical Significance:

- | | | | |
|--|---|--|---|
| <input type="checkbox"/> Aboriginal Americans | <input type="checkbox"/> Communication | <input type="checkbox"/> Military | <input type="checkbox"/> Religion |
| <input type="checkbox"/> Agriculture | <input type="checkbox"/> Conservation | <input type="checkbox"/> Mining | <input type="checkbox"/> Science |
| <input checked="" type="checkbox"/> Architecture | <input type="checkbox"/> Education | <input type="checkbox"/> Minority Groups | <input type="checkbox"/> Socio-Humanitarian |
| <input type="checkbox"/> The Arts | <input type="checkbox"/> Exploration/Settlement | <input type="checkbox"/> Political | <input type="checkbox"/> Transportation |
| <input type="checkbox"/> Commerce | <input type="checkbox"/> Industry | <input type="checkbox"/> Recreation | |

The style and age of this home make it a significant contribution. Though the assessor's date is 1911, the George Worley family is listed as living at this address in 1904. George worked as a laborer for Worley & Nelson.

Researcher: Michael E. Christensen
Date: Sept. 13, 1978

Site No. CA-13-628

STRUCTURE/SITE INFORMATION FORM

Street address: 163 So. 300 West Plat B Bl. 3 Lot
Name of Structure: T. R. S.
Present Owner: Allen J. Sorenson UTM:
Owner address: Same Tax #: 02-033-0004
Construction Date: 1945 Demolition Date:

Original Use: Original Owner:

Present Use: Occupants:

- | | | |
|--|---------------------------------------|------------------------------------|
| <input type="checkbox"/> Single-Family | <input type="checkbox"/> Park | <input type="checkbox"/> Vacant |
| <input type="checkbox"/> Multi-Family | <input type="checkbox"/> Industrial | <input type="checkbox"/> Religious |
| <input type="checkbox"/> Public | <input type="checkbox"/> Agricultural | <input type="checkbox"/> Other |
| <input type="checkbox"/> Commercial | | |

Building Condition: Integrity:

<input type="checkbox"/> Excellent	<input type="checkbox"/> Site	<input checked="" type="checkbox"/> Unaltered
<input checked="" type="checkbox"/> Good	<input type="checkbox"/> Ruins	<input type="checkbox"/> Minor Alterations
<input type="checkbox"/> Deteriorated		<input type="checkbox"/> Major Alterations

Photography:

Date of Slides	Date of Photographs
Views: Front Side Rear Other	Views: Front Side Rear Other

Preliminary Evaluation: Final Register Status:

<input type="checkbox"/> Significant	<input type="checkbox"/> National Landmark	<input checked="" type="checkbox"/> District
<input type="checkbox"/> Contributory	<input type="checkbox"/> National Register	<input type="checkbox"/> Multi-Resource
<input checked="" type="checkbox"/> Not Contributory	<input type="checkbox"/> State Register	<input type="checkbox"/> Thematic
<input type="checkbox"/> Intrusion		

Research Sources:

<input checked="" type="checkbox"/> Abstract of Title	<input type="checkbox"/> City Directories	<input type="checkbox"/> LDS Church Archives
<input type="checkbox"/> Plat Records	<input type="checkbox"/> Biographical Encyclopedias	<input type="checkbox"/> LDS Genealogical Society
<input type="checkbox"/> Plat Map	<input type="checkbox"/> Obituary Index	<input type="checkbox"/> U of U Library
<input type="checkbox"/> Tax Card & Photo	<input type="checkbox"/> County & City Histories	<input type="checkbox"/> BYU Library
<input type="checkbox"/> Building Permit	<input type="checkbox"/> Personal Interviews	<input type="checkbox"/> USU Library
<input type="checkbox"/> Sewer Permit	<input type="checkbox"/> Newspapers	<input type="checkbox"/> SLIC Library
<input type="checkbox"/> Sanborn Maps	<input type="checkbox"/> Utah Historical Society	<input type="checkbox"/> Other

Bibliographical References:

Architect/Builder:

Building Type/Style:

Building Materials:

Description of physical appearance & significant architectural features:

Include additions, alterations, ancillary structures, and landscaping if applicable

Statement of Historical Significance:

- | | | | |
|---|---|--|---|
| <input type="checkbox"/> Aboriginal Americans | <input type="checkbox"/> Communication | <input type="checkbox"/> Military | <input type="checkbox"/> Religion |
| <input type="checkbox"/> Agriculture | <input type="checkbox"/> Conservation | <input type="checkbox"/> Mining | <input type="checkbox"/> Science |
| <input type="checkbox"/> Architecture | <input type="checkbox"/> Education | <input type="checkbox"/> Minority Groups | <input type="checkbox"/> Socio-Humanitarian |
| <input type="checkbox"/> The Arts | <input type="checkbox"/> Exploration/Settlement | <input type="checkbox"/> Political | <input type="checkbox"/> Transportation |
| <input type="checkbox"/> Commerce | <input type="checkbox"/> Industry | <input type="checkbox"/> Recreation | |

Researcher: Michael E. Christensen
Date: Sept. 13, 1978

Site No. CA-13-629

STRUCTURE/SITE INFORMATION FORM

Street address: 171 So. 300 West

Plat Bl. Lot

Name of Structure:

T. R. S.

Present Owner: Cornelius V. Gardner

UTM:

Owner address: Same

Tax #:

Construction Date: 1921

Demolition Date:

Original Use:

Original Owner: James Christensen

Present Use:

Occupants:

- Single-Family
- Multi-Family
- Public
- Commercial

- Park
- Industrial
- Agricultural

- Vacant
- Religious
- Other

Building Condition:

Integrity:

- Excellent
- Good
- Deteriorated
- Site
- Ruins

- Unaltered
- Minor Alterations
- Major Alterations

Photography:

Date of Slides
Views: Front Side Rear Other

Date of Photographs
Views: Front Side Rear Other

Preliminary Evaluation:

Final Register Status:

- Significant
- Contributory
- Not Contributory
- Intrusion

- National Landmark
- National Register
- State Register
- District
- Multi-Resource
- Thematic

Research Sources:

- Abstract of Title
- Plat Records
- Plat Map
- Tax Card & Photo
- Building Permit
- Sewer Permit
- Sanborn Maps
- City Directories
- Biographical Encyclopedias
- Chituary Index
- County & City Histories
- Personal Interviews
- Newspapers
- Utah Historical Society

- LDS Church Archives
- LDS Genealogical Society
- U of U Library
- BYU Library
- CSU Library
- SLC Library
- Other

Bibliographical References:

Architect/Builder:

Building Type/Style:

Building Materials:

Description of physical appearance & significant architectural features:

Include additions, alterations, ancillary structures, and landscaping if applicable

This is a one story brick and stucco bungalow.

Statement of Historical Significance:

- | | | | |
|---|---|--|---|
| <input type="checkbox"/> Aboriginal Americans | <input type="checkbox"/> Communication | <input type="checkbox"/> Military | <input type="checkbox"/> Religion |
| <input type="checkbox"/> Agriculture | <input type="checkbox"/> Conservation | <input type="checkbox"/> Mining | <input type="checkbox"/> Science |
| <input type="checkbox"/> Architecture | <input type="checkbox"/> Education | <input type="checkbox"/> Minority Groups | <input type="checkbox"/> Socio-Humanitarian |
| <input type="checkbox"/> The Arts | <input type="checkbox"/> Exploration/Settlement | <input type="checkbox"/> Political | <input type="checkbox"/> Transportation |
| <input type="checkbox"/> Commerce | <input type="checkbox"/> Industry | <input type="checkbox"/> Recreation | |

The style of this home makes it a significant contribution. The original owner, James Christensen, was born in Hyde Park in 1882. He was a long time Southern Pacific Railroad Employee.

Researcher: Michael E. Christensen
Date: Sept. 13, 1978

Site No. CA-13-630

STRUCTURE/SITE INFORMATION FORM

Street address: 179 So. 300 West

Plat B Bl. 3 Lot

Name of Structure:

T. R. S.

Present Owner: Marjorie Geiger
c/o Charles Brock

UTM:

Owner address: 179 South 3rd West

Tax #: 02-033-0002

Construction Date: 1923

Demolition Date:

Original Use:

Original Owner: Joseph McMurren

Present Use:

Occupants:

- | | | |
|--|---------------------------------------|------------------------------------|
| <input type="checkbox"/> Single-Family | <input type="checkbox"/> Park | <input type="checkbox"/> Vacant |
| <input type="checkbox"/> Multi-Family | <input type="checkbox"/> Industrial | <input type="checkbox"/> Religious |
| <input type="checkbox"/> Public | <input type="checkbox"/> Agricultural | <input type="checkbox"/> Other |
| <input type="checkbox"/> Commercial | | |

Building Condition:

Integrity:

- | | | |
|---------------------------------------|--------------------------------|--|
| <input type="checkbox"/> Excellent | <input type="checkbox"/> Site | <input type="checkbox"/> Unaltered |
| <input type="checkbox"/> Good | <input type="checkbox"/> Ruins | <input type="checkbox"/> Minor Alterations |
| <input type="checkbox"/> Deteriorated | | <input type="checkbox"/> Major Alterations |

Photography:

Date of Slides
Views: Front Side Rear Other

Date of Photographs
Views: Front Side Rear Other

Preliminary Evaluation:


Final Register Status:

- | | | |
|--|--|--|
| <input type="checkbox"/> Significant | <input type="checkbox"/> National Landmark | <input checked="" type="checkbox"/> District |
| <input checked="" type="checkbox"/> Contributory | <input type="checkbox"/> National Register | <input type="checkbox"/> Multi-Resource |
| <input type="checkbox"/> Not Contributory | <input type="checkbox"/> State Register | <input type="checkbox"/> Thematic |
| <input type="checkbox"/> Intrusion | | |

Research Sources:

- | | | |
|---|--|---|
| <input checked="" type="checkbox"/> Abstract of Title | <input checked="" type="checkbox"/> City Directories | <input type="checkbox"/> LDS Church Archives |
| <input type="checkbox"/> Plat Records | <input type="checkbox"/> Biographical Encyclopedias | <input type="checkbox"/> LDS Genealogical Society |
| <input type="checkbox"/> Plat Map | <input type="checkbox"/> Obituary Index | <input type="checkbox"/> U of U Library |
| <input type="checkbox"/> Tax Card & Photo | <input type="checkbox"/> County & City Histories | <input type="checkbox"/> BYU Library |
| <input type="checkbox"/> Building Permit | <input type="checkbox"/> Personal Interviews | <input type="checkbox"/> USU Library |
| <input type="checkbox"/> Sewer Permit | <input type="checkbox"/> Newspapers | <input type="checkbox"/> SLC Library |
| <input type="checkbox"/> Sanborn Maps | <input type="checkbox"/> Utah Historical Society | <input type="checkbox"/> Other |

Bibliographical References:



A: Area of Significance

E: Land Use

F: Register Status

Architect/Builder:

Building Type/Style:

Building Materials:

Description of physical appearance & significant architectural features:
Include additions, alterations, ancillary structures, and landscaping if applicable

This is a one story prairie of dark burgundy brick. Its typically prairie windows and horizontal accents contribute to the architectural significance of this home.

Statement of Historical Significance:

- | | | | |
|---|---|--|---|
| <input type="checkbox"/> Aboriginal Americans | <input type="checkbox"/> Communication | <input type="checkbox"/> Military | <input type="checkbox"/> Religion |
| <input type="checkbox"/> Agriculture | <input type="checkbox"/> Conservation | <input type="checkbox"/> Mining | <input type="checkbox"/> Science |
| <input type="checkbox"/> Architecture | <input type="checkbox"/> Education | <input type="checkbox"/> Minority Groups | <input type="checkbox"/> Socio-Humanitarian |
| <input type="checkbox"/> The Arts | <input type="checkbox"/> Exploration/Settlement | <input type="checkbox"/> Political | <input type="checkbox"/> Transportation |
| <input type="checkbox"/> Commerce | <input type="checkbox"/> Industry | <input type="checkbox"/> Recreation | |

This home is significant for its age and style. The homes original owner, Joseph McMurrin was a lineman for Mountain States Telephone and Telegraph Co.

Researcher: Michael E. Christensen
Date: Sept. 13, 1978

Site No. CA-13-631

STRUCTURE/SITE INFORMATION FORM

Street address: 191 So. 300 West

Plat B Bl. 3 Lot 1

Name of Structure:

T. R. S.

Present Owner: Belva W. Broadbent

UTM:

Owner address: 2530 Juan Street
San Diego, CA 92110

Tax #: 02-033-0001

Construction Date: 1932

Demolition Date:

Original Use: Home

Original Owner:

Present Use:

Occupants:

- | | | |
|---|---------------------------------------|------------------------------------|
| <input checked="" type="checkbox"/> Single-Family | <input type="checkbox"/> Park | <input type="checkbox"/> Vacant |
| <input type="checkbox"/> Multi-Family | <input type="checkbox"/> Industrial | <input type="checkbox"/> Religious |
| <input type="checkbox"/> Public | <input type="checkbox"/> Agricultural | <input type="checkbox"/> Other |
| <input type="checkbox"/> Commercial | | |

Building Condition:

Integrity:

- | | | |
|---|--------------------------------|---|
| <input checked="" type="checkbox"/> Excellent | <input type="checkbox"/> Site | <input checked="" type="checkbox"/> Unaltered |
| <input type="checkbox"/> Good | <input type="checkbox"/> Ruins | <input type="checkbox"/> Minor Alterations |
| <input type="checkbox"/> Deteriorated | | <input type="checkbox"/> Major Alterations |

Photography:

Date of Slides	Date of Photographs
Views: Front Side Rear Other	Views: Front Side Rear Other

Preliminary Evaluation:

Final Register Status:

- | | | |
|--|--|--|
| <input type="checkbox"/> Significant | <input type="checkbox"/> National Landmark | <input checked="" type="checkbox"/> District |
| <input checked="" type="checkbox"/> Contributory | <input type="checkbox"/> National Register | <input type="checkbox"/> Multi-Resource |
| <input type="checkbox"/> Not Contributory | <input type="checkbox"/> State Register | <input type="checkbox"/> Thematic |
| <input type="checkbox"/> Intrusion | | |

Research Sources:

- | | | |
|---|---|---|
| <input checked="" type="checkbox"/> Abstract of Title | <input type="checkbox"/> City Directories | <input type="checkbox"/> LDS Church Archives |
| <input type="checkbox"/> Plat Records | <input type="checkbox"/> Biographical Encyclopedias | <input type="checkbox"/> LDS Genealogical Society |
| <input type="checkbox"/> Plat Map | <input type="checkbox"/> Chitany Index | <input type="checkbox"/> U of U Library |
| <input type="checkbox"/> Tax Card & Photo | <input type="checkbox"/> County & City Histories | <input type="checkbox"/> BYU Library |
| <input type="checkbox"/> Building Permit | <input type="checkbox"/> Personal Interviews | <input type="checkbox"/> USU Library |
| <input type="checkbox"/> Sewer Permit | <input type="checkbox"/> Newspapers | <input type="checkbox"/> SLC Library |
| <input type="checkbox"/> Sanborn Maps | <input type="checkbox"/> Utah Historical Society | <input type="checkbox"/> Other |

Bibliographical References:

A: Area of Significance

F: Land Use

F: Register Status

Architect/Builder:

Building Type/Style:

Building Materials:

Description of physical appearance & significant architectural features:
Include additions, alterations, ancillary structures, and landscaping if applicable

This is a one story brick home resembling the English Tudor styles.

Statement of Historical Significance:

- | | | | |
|---|---|--|---|
| <input type="checkbox"/> Aboriginal Americans | <input type="checkbox"/> Communication | <input type="checkbox"/> Military | <input type="checkbox"/> Religion |
| <input type="checkbox"/> Agriculture | <input type="checkbox"/> Conservation | <input type="checkbox"/> Mining | <input type="checkbox"/> Science |
| <input type="checkbox"/> Architecture | <input type="checkbox"/> Education | <input type="checkbox"/> Minority Groups | <input type="checkbox"/> Socio-Humanitarian |
| <input type="checkbox"/> The Arts | <input type="checkbox"/> Exploration/Settlement | <input type="checkbox"/> Political | <input type="checkbox"/> Transportation |
| <input type="checkbox"/> Commerce | <input type="checkbox"/> Industry | <input type="checkbox"/> Recreation | |

This is one of the latest styles in the district.

We are unable to find the original owner of this structure.

Researcher: Jean Aalona Site No. 632

Date: October 24, 1978 *Logan Center H.D. Utah*

STRUCTURE/SITE INFORMATION FORM

Street address: 68 West 100 South, Logan Plat D Bl. 5 Lot

Name of Structure: Thatcher Milling and Elevator Company T. R. S.

Present Owner: Baugh Brothers Investment Company UTM:

Owner address: 493 South 100 West Tax #: 02-046-0014

Construction Date: 1860 Demolition Date:

Original Use: Flour Mill Occupants:

Present Use:

<input type="checkbox"/> Single-Family	<input type="checkbox"/> Park	<input checked="" type="checkbox"/> Vacant
<input type="checkbox"/> Multi-Family	<input type="checkbox"/> Industrial	<input type="checkbox"/> Religious
<input type="checkbox"/> Public	<input type="checkbox"/> Agricultural	<input type="checkbox"/> Other
<input type="checkbox"/> Commercial		

Building Condition:

<input type="checkbox"/> Excellent	<input type="checkbox"/> Site	<input checked="" type="checkbox"/> Altered
<input type="checkbox"/> Good	<input checked="" type="checkbox"/> Ruins	<input type="checkbox"/> Minor Alterations
<input type="checkbox"/> Deteriorated		<input type="checkbox"/> Major Alterations

Integrity:

Photography:

Date of Slides	Date of Photographs
Views: Front Side Rear Other	Views: Front Side Rear Other

Preliminary Evaluation:

<input type="checkbox"/> Significant	<input type="checkbox"/> National Landmark	<input checked="" type="checkbox"/> District
<input checked="" type="checkbox"/> Contributory	<input type="checkbox"/> National Register	<input type="checkbox"/> Multi-Resource
<input type="checkbox"/> Not Contributory	<input type="checkbox"/> State Register	<input type="checkbox"/> Thematic
<input type="checkbox"/> Intrusion		


Final Register Status:

Research Sources:

<input checked="" type="checkbox"/> Abstract of Title	<input checked="" type="checkbox"/> City Directories	<input type="checkbox"/> LDS Church Archives
<input type="checkbox"/> Plat Records	<input type="checkbox"/> Biographical Encyclopedias	<input type="checkbox"/> LDS Genealogical Society
<input type="checkbox"/> Plat Map	<input type="checkbox"/> Chitany Index	<input type="checkbox"/> U of U Library
<input type="checkbox"/> Tax Card & Photos	<input type="checkbox"/> County & City Histories	<input type="checkbox"/> BYU Library
<input type="checkbox"/> Building Permits	<input type="checkbox"/> Personal Interviews	<input type="checkbox"/> CSU Library
<input type="checkbox"/> Sewer Permit	<input checked="" type="checkbox"/> Newspapers	<input type="checkbox"/> SLU Library
<input type="checkbox"/> Sanborn Maps	<input type="checkbox"/> Utah Historical Society	<input type="checkbox"/> Other

Bibliographical References:

Ricks, Joel E., ed., The History of a Valley, Cache Valley Utah-Idaho
Logan, 1956. p. 219.



A: Area of Significance

E: Land Use

F: Register Status

Architect/Builder:

Building Type/Style:

Building Materials:

Description of physical appearance & significant architectural features:

Include additions, alterations, ancillary structures, and landscaping if applicable

This structure that is left of the Thatcher Milling and Elevator Company was the mill race, however it went out of business and all that is left is the rock foundation, canal, and a few mills.

Statement of Historical Significance:

- | | | | |
|--|---|--|---|
| <input type="checkbox"/> Aboriginal Americans | <input type="checkbox"/> Communication | <input type="checkbox"/> Military | <input type="checkbox"/> Religion |
| <input type="checkbox"/> Agriculture | <input type="checkbox"/> Conservation | <input type="checkbox"/> Mining | <input type="checkbox"/> Science |
| <input checked="" type="checkbox"/> Architecture | <input type="checkbox"/> Education | <input type="checkbox"/> Minority Groups | <input type="checkbox"/> Socio-Humanitarian |
| <input type="checkbox"/> The Arts | <input type="checkbox"/> Exploration/Settlement | <input type="checkbox"/> Political | <input type="checkbox"/> Transportation |
| <input type="checkbox"/> Commerce | <input type="checkbox"/> Industry | <input type="checkbox"/> Recreation | |

This building is significant because of its age and contributions to Cache Valley. It was the first flour mill established in the valley in 1860. In 1865 the building was remodeled and enlarged. Because of the rise in production of wheat due to the spread of dry farming and irrigation there was room for the flour milling industry. There were six mills in 1880 and sixteen in 1910. The Thatcher mill could mill 1,100 bushels of grain per day by 1888. An elevator was added in 1886 and thus increased the capacity to 40,000 bushels. This mill was probably the largest in Utah and Idaho at the turn of the century. Thatcher Milling and Elevator Company went out of business during the depression.