



SOLD
BY
SHEAR
MORNBALD,
REALTORS
522-7326

NATIONAL REGISTER OF HISTORIC PLACES
PROPERTY PHOTOGRAPH FORM

(Type all entries - attach to or enclose with photograph)

STATE Louisiana	
COUNTY Orleans	
FOR NPS USE ONLY	
ENTRY NUMBER	DATE
	DEC 31 1974

SEE INSTRUCTIONS

1. NAME

COMMON: Faubourg Marigny Area
AND/OR HISTORIC: Faubourg Marigny

2. LOCATION

STREET AND NUMBER:
for boundaries see map
CITY OR TOWN:
New Orleans
STATE: Louisiana

CODE COUNTY: CODE
22 Orleans 071

3. PHOTO REFERENCE


PHOTO CREDIT: Eugene D. Cizek
DATE OF PHOTO: 1974
NEGATIVE FILED AT: 928 Kerlerec St.
New Orleans, La. 70116

4. IDENTIFICATION

DESCRIBE VIEW, DIRECTION, ETC: tout ensemble of Faubourg Marigny architecture on Dauphine, left to right: early cottage with Victorian detail, Classic Greek Revival Townhouse and galleried double, and two creole cottages.

#1020

PROPERTY OF THE NATIONAL REGISTER





STATE	Louisiana
COUNTY	Orleans
FOR NPS USE ONLY	
ENTRY NUMBER	DATE
	DEC 31 1974

NATIONAL REGISTER OF HISTORIC PLACES
PROPERTY PHOTOGRAPH FORM

(Type all entries - attach to or enclose with photograph)

SEE INSTRUCTIONS

1. NAME

COMMON: Faubourg Marigny Area

AND/OR HISTORIC: Faubourg Marigny

2. LOCATION

STREET AND NUMBER:

for boundaries see map

CITY OR TOWN:

New Orleans

STATE:

Louisiana

CODE

22

COUNTY:

Orleans

CODE

1071

RECEIVED

NOV 15 1974

NATIONAL REGISTER

3. PHOTO REFERENCE

PHOTO CREDIT: Eugene D. Cizek

DATE OF PHOTO: 1974

NEGATIVE FILED AT: 928 Kerlerec St.
New Orleans, La. 70116

4. IDENTIFICATION

DESCRIBE VIEW, DIRECTION, ETC. Fine early 19th century dormered cottage at the end of Bourbon St. A rich urban scene with Marigny's Casino to the left a camelback shotgun to the right. In the distance are examples of Edwardian, Creole, and Victorian architecture. Street orientation is at the bend of the grid system.

#2020

PROPERTY OF THE NATIONAL REGISTER



NATIONAL REGISTER OF HISTORIC PLACES
PROPERTY PHOTOGRAPH FORM

(Type all entries - attach to or enclose with photograph)

STATE Louisiana	
COUNTY Orleans	
FOR NPS USE ONLY	
ENTRY NUMBER	DATE
	DEC 31 1974

SEE INSTRUCTIONS

1. NAME

COMMON: Faubourg Marigny Area

AND/OR HISTORIC: Faubourg Marigny

2. LOCATION

STREET AND NUMBER:
for boundaries see map

CITY OR TOWN:
New Orleans

STATE: Louisiana	CODE 22	COUNTY: Orleans	CODE 071
---------------------	------------	--------------------	-------------

3. PHOTO REFERENCE

PHOTO CREDIT: Eugene D. Cizek

DATE OF PHOTO: 1974


NEGATIVE FILED AT: 928 Kerlerec St.
New Orleans, La. 70116

4. IDENTIFICATION

DESCRIBE VIEW, DIRECTION, ETC. A view of one of the finest Creole Town-
houses in Faubourg Marigny located on Esplanade Ave. near the
lakeside edge of the area. The solid materials, superb crafts-
manship shutterblinds and intricate iron work richly portray
the deep and lacey shadows that are the secret of New Orleans
Architecture.

#30220

PROPERTY OF THE NATIONAL REGISTER





NATIONAL REGISTER OF HISTORIC PLACES

PROPERTY PHOTOGRAPH FORM

(Type all entries - attach to or enclose with photograph)

STATE Louisiana	
COUNTY Orleans	
FOR NPS USE ONLY	
ENTRY NUMBER	DATE
	DEC 31 1974

SEE INSTRUCTIONS

1. NAME


COMMON: Faubourg Marigny Area
AND/OR HISTORIC: Faubourg Marigny

2. LOCATION

STREET AND NUMBER:
for boundaries see map

CITY OR TOWN:
New Orleans

STATE: Louisiana	CODE 22	COUNTY: Orleans	CODE 071
---------------------	------------	--------------------	-------------




3. PHOTO REFERENCE

PHOTO CREDIT: Eugene D. Cizek
DATE OF PHOTO: 1974
NEGATIVE FILED AT 928 Kerlerec St.
New Orleans, La. 70116

4. IDENTIFICATION

DESCRIBE VIEW, DIRECTION, ETC.
A view near the lakeside edge of Faubourg Marigny looking down Esplanade Avenue toward the Mississippi River. The scene captures the richness of architecture, landscape and human scale that unites this edge of Faubourg Marigny and the Vieux Carre. #4 of 20

PROPERTY OF THE NATIONAL REGISTER



NATIONAL REGISTER OF HISTORIC PLACES

PROPERTY PHOTOGRAPH FORM

(Type all entries - attach to or enclose with photograph)

STATE	Louisiana	
COUNTY	Orleans	
FOR NPS USE ONLY		
ENTRY NUMBER		DATE
		DEC 31 1974

SEE INSTRUCTIONS

1. NAME

COMMON: Faubourg Marigny Area

AND/OR HISTORIC: Faubourg Marigny

2. LOCATION

STREET AND NUMBER:

for boundaries see map

CITY OR TOWN:

New Orleans

STATE:

Louisiana

CODE

22

COUNTY:

Orleans

CODE

0717

3. PHOTO REFERENCE

PHOTO CREDIT: Eugene D. Cizek

DATE OF PHOTO: 1974


NEGATIVE FILED AT: 928 Kerlerec St.
New Orleans, La. 70116

4. IDENTIFICATION

DESCRIBE VIEW, DIRECTION, ETC. St. Peter and Paul on Burgundy St. between Marigny and Mandeville St. Imposing brick mid-19th century church by architects Henry Howard and Albert Diettel.

#5020

PROPERTY OF THE NATIONAL REGISTER





STATE	Louisiana	
COUNTY	Orleans	
FOR NPS USE ONLY		
ENTRY NUMBER	DEC 31 1974	DATE

NATIONAL REGISTER OF HISTORIC PLACES

PROPERTY PHOTOGRAPH FORM

(Type all entries - attach to or enclose with photograph)

SEE INSTRUCTIONS

1. NAME

COMMON: Faubourg Marigny Area

AND/OR HISTORIC: Faubourg Marigny

2. LOCATION

STREET AND NUMBER:

for boundaries see map

CITY OR TOWN:

New Orleans

STATE:

Louisiana

CODE

22

COUNTY:

Orleans

CODE

071

3. PHOTO REFERENCE

PHOTO CREDIT: Eugene D. Cizek

DATE OF PHOTO: 1974


NEGATIVE FILED AT: 928 Kerlerec St.
New Orleans, La. 70116

4. IDENTIFICATION

DESCRIBE VIEW, DIRECTION, ETC. the tout ensemble of Faubourg Marigny & its treasure house of New Orleans styles, on Pauger St. at Dauphine, left to right: Greek Revival, Victorian, Creole, and Edwardian.

#60820

PROPERTY OF THE NATIONAL REGISTER





NATIONAL REGISTER OF HISTORIC PLACES
PROPERTY PHOTOGRAPH FORM

(Type all entries - attach to or enclose with photograph)

STATE	Louisiana
COUNTY	Orleans
FOR NPS USE ONLY	
ENTRY NUMBER	DATE
DEC 31 1974	

SEE INSTRUCTIONS

1. NAME

COMMON: Faubourg Marigny Area

AND/OR HISTORIC: Faubourg Marigny

2. LOCATION

STREET AND NUMBER:

for boundaries see map

CITY OR TOWN:

New Orleans

STATE:

Louisiana

CODE

22

COUNTY:

Orleans

NATIONAL REGISTER

CODE

071

3. PHOTO REFERENCE

PHOTO CREDIT: Eugene D. Cizek

DATE OF PHOTO: 1974


NEGATIVE FILED AT: 928 Kerlerec St.
New Orleans, La. 70116

4. IDENTIFICATION

DESCRIBE VIEW, DIRECTION, ETC. Greek Revival Claiborne Mansion on Dauphine St. fronting Washington Square with Victorian and Creole structures adjacent.

70820

PROPERTY OF THE NATIONAL REGISTER





STATE Louisiana	
COUNTY Orleans	
FOR NPS USE ONLY	
ENTRY NUMBER DEC 31 1974	DATE

NATIONAL REGISTER OF HISTORIC PLACES

PROPERTY PHOTOGRAPH FORM

(Type all entries - attach to or enclose with photograph)

SEE INSTRUCTIONS

1. NAME

COMMON: Faubourg Marigny Area

AND/OR HISTORIC: Faubourg Marigny

2. LOCATION

STREET AND NUMBER:

for boundaries see map

CITY OR TOWN:

New Orleans

STATE:


Louisiana

CODE

22

COUNTY:

Orleans



3. PHOTO REFERENCE

PHOTO CREDIT: Eugene D. Cizek

DATE OF PHOTO: 1974

NEGATIVE FILED AT: 928 Kerlerec St.
New Orleans, La. 70116

4. IDENTIFICATION

DESCRIBE VIEW, DIRECTION, ETC. A view of the Faubourg Marigny side of Esplanade Avenue looking toward the lakeside boundary. The photograph shows an early creole cottage, an elegantly restored Victorian townhouse and to the left one of the finest examples in New Orleans of an Early Creole Townhouse. The overhanging live oaks of the neutral ground (median) enhance the lush sidewalk planting.

PROPERTY OF THE NATIONAL REGISTER

#8920



NATIONAL REGISTER OF HISTORIC PLACES
PROPERTY PHOTOGRAPH FORM

(Type all entries - attach to or enclose with photograph)

STATE	Louisiana	
COUNTY	Orleans	
FOR NPS USE ONLY		
ENTRY NUMBER		DATE
		DEC 31 1974

SEE INSTRUCTIONS

1. NAME

COMMON: Faubourg Marigny Area
AND/OR HISTORIC: Faubourg Marigny

2. LOCATION

STREET AND NUMBER:
for boundaries see map

CITY OR TOWN:
New Orleans

STATE: Louisiana	CODE 22	COUNTY: Orleans	N.P.S. CODE 0-31
---------------------	------------	--------------------	---------------------

3. PHOTO REFERENCE

PHOTO CREDIT: Eugene D. Cizek

DATE OF PHOTO: 1974


NEGATIVE FILED AT: 928 Kerlerec St.
New Orleans, La. 70116

4. IDENTIFICATION

DESCRIBE VIEW, DIRECTION, ETC. Rectory of St. Peter and Paul Church on Marigny St. portrays rich gingerbread Victorian residence and garden.

#90020

PROPERTY OF THE NATIONAL REGISTER





NATIONAL REGISTER OF HISTORIC PLACES
PROPERTY PHOTOGRAPH FORM

(Type all entries - attach to or enclose with photograph)

STATE Louisiana	
COUNTY Orleans	
FOR NPS USE ONLY	
ENTRY NUMBER	DATE DEC 3 1974

SEE INSTRUCTIONS

1. NAME

COMMON: **Faubourg Marigny Area**


AND/OR HISTORIC: **Faubourg Marigny**

2. LOCATION

STREET AND NUMBER:
for boundaries see map

CITY OR TOWN:
New Orleans

STATE: Louisiana	CODE 22	COUNTY: Orleans	CODE 071
----------------------------	-------------------	---------------------------	--------------------



3. PHOTO REFERENCE

PHOTO CREDIT: **Steven A. Robbins**

DATE OF PHOTO: **1974**

NEGATIVE FILED AT: **928 Kerlerec St.
New Orleans, La. 70116**

4. IDENTIFICATION

DESCRIBE VIEW, DIRECTION, ETC. **Holy Trinity Church on St. Ferdinand
between Dauphine and Royal St. Built in 1853 by T. E. Girod.**

#10 of 20

PROPERTY OF THE NATIONAL REGISTER



NATIONAL REGISTER OF HISTORIC PLACES

PROPERTY PHOTOGRAPH FORM

(Type all entries - attach to or enclose with photograph)

STATE Louisiana	
COUNTY Orleans	
FOR NPS USE ONLY	
ENTRY NUMBER	DATE
	DEC 31 1974

SEE INSTRUCTIONS


1. NAME

COMMON: Faubourg Marigny Area
AND/OR HISTORIC: Faubourg Marigny

2. LOCATION

STREET AND NUMBER:
for boundaries see map
CITY OR TOWN:
New Orleans

STATE: Louisiana	CODE 22	COUNTY: Orleans	CODE 071
---------------------	------------	--------------------	-------------



3. PHOTO REFERENCE

PHOTO CREDIT: Eugene D. Cizek
DATE OF PHOTO: 1974
NEGATIVE FILED AT: 928 Kerlerec St.
New Orleans, La. 70116

4. IDENTIFICATION

DESCRIBE VIEW, DIRECTION, ETC. View of one of the favorite houses of New Orleans on Bourbon St. at Pauger. This is the fabled "Count Marigny Casino" where the game of craps was introduced to the New World. It has its original pan-tile roof, batten blinds, and is of "briqueete entre poteaux construction, typical of early creole cottages.

11020

PROPERTY OF THE NATIONAL REGISTER



NATIONAL REGISTER OF HISTORIC PLACES
PROPERTY PHOTOGRAPH FORM

(Type all entries - attach to or enclose with photograph)

STATE Louisiana	
COUNTY Orleans	
FOR NPS USE ONLY	
ENTRY NUMBER	DATE
	DEC 31 1974

SEE INSTRUCTIONS

1. NAME

COMMON: Faubourg Marigny Area

AND/OR HISTORIC: Faubourg Marigny

2. LOCATION

STREET AND NUMBER:
for boundaries see map

CITY OR TOWN:
New Orleans

STATE: Louisiana


CODE

22

COUNTY: Orleans

CODE

071



3. PHOTO REFERENCE

PHOTO CREDIT: Eugene D. Cizek

DATE OF PHOTO: 1974

NEGATIVE FILED AT: 928 Kerlerec St.
New Orleans, La. 70116

4. IDENTIFICATION

DESCRIBE VIEW, DIRECTION, ETC. Newly restored assemblage of Greek Revival and Victorian styles at Elysian Fields Ave. and Chartres St.

#12020

PROPERTY OF THE NATIONAL REGISTER



STATE	Louisiana
COUNTY	orleans
FOR NPS USE ONLY	
ENTRY NUMBER	DATE
	DEC 31 1974

NATIONAL REGISTER OF HISTORIC PLACES

PROPERTY PHOTOGRAPH FORM

(Type all entries - attach to or enclose with photograph)

SEE INSTRUCTIONS

1. NAME

COMMON: Faubourg Marigny Area

AND/OR HISTORIC: Faubourg Marigny

2. LOCATION

STREET AND NUMBER:

for boundaries see map

CITY OR TOWN:

New Orleans

STATE:

Louisiana

CODE

22

COUNTY:

Orleans

3. PHOTO REFERENCE

PHOTO CREDIT: Eugene D. Cizek

DATE OF PHOTO: 1974


NEGATIVE FILED AT: 928 Kerlerec St.
New Orleans, La. 70116

4. IDENTIFICATION

DESCRIBE VIEW, DIRECTION, ETC. Entering Faubourg Marigny from Vieux Carre and looking lakeside down Frenchmen St. shows a stately commercial row structure with residential above.

#13920

PROPERTY OF THE NATIONAL REGISTER





STATE	Louisiana
COUNTY	Orleans
FOR NPS USE ONLY	
ENTRY NUMBER	DATE
	DEC 31 1974

NATIONAL REGISTER OF HISTORIC PLACES

PROPERTY PHOTOGRAPH FORM

(Type all entries - attach to or enclose with photograph)

SEE INSTRUCTIONS

1. NAME

COMMON: Faubourg Marigny Area

AND/OR HISTORIC: Faubourg Marigny

2. LOCATION

STREET AND NUMBER:

see map for boundaries

CITY OR TOWN:

New Orleans

STATE:

Louisiana

CODE


22

COUNTY:

Orleans

CODE

271



3. PHOTO REFERENCE

PHOTO CREDIT: Eugene D. Cizek

DATE OF PHOTO: 1974

NEGATIVE FILED AT: 928 Kerlerec St.
New Orleans, La. 70116

4. IDENTIFICATION

DESCRIBE VIEW, DIRECTION, ETC Dormered Creole Cottage on Dauphine St. One of finest examples of its type in New Orleans. Note paneled batten blind, intricate overlites and detailed dormers.

#14920

PROPERTY OF THE NATIONAL REGISTER



STATE	Louisiana	
COUNTY	Orleans	
FOR NPS USE ONLY		
ENTRY NUMBER	1974	DATE

NATIONAL REGISTER OF HISTORIC PLACES
PROPERTY PHOTOGRAPH FORM

(Type all entries - attach to or enclose with photograph)

DEC 31 1974

SEE INSTRUCTIONS

1. NAME


COMMON: Faubourg Marigny Area
AND/OR HISTORIC: Faubourg Marigny

2. LOCATION

STREET AND NUMBER:
for boundaries see map

CITY OR TOWN:
New Orleans

STATE:	LOUISIANA	CODE	22	COUNTY:	Orleans	CODE	071
--------	-----------	------	----	---------	---------	------	-----



3. PHOTO REFERENCE

PHOTO CREDIT: Steven A. Robbins
DATE OF PHOTO: 1974
NEGATIVE FILED AT: 928 Kerlerec St.
New Orleans, La. 70116

4. IDENTIFICATION

DESCRIBE VIEW, DIRECTION, ETC. One of the many fine warehouses from mid to late 19th century along riverfront and Press St. areas; note richness of brickwork.

#15920

PROPERTY OF THE NATIONAL REGISTER



NATIONAL REGISTER OF HISTORIC PLACES
PROPERTY PHOTOGRAPH FORM

(Type all entries - attach to or enclose with photograph)

STATE Louisiana	
COUNTY Orleans	
FOR NPS USE ONLY	
ENTRY NUMBER	DATE
	DEC 31 1974

1. NAME

COMMON: Faubourg Marigny Area

AND/OR HISTORIC: Faubourg Marigny

2. LOCATION

STREET AND NUMBER:

for boundaries see map

CITY OR TOWN:

New Orleans

STATE:

Louisiana

CODE

22

COUNTY:

Orleans

NOV 15 1974

CODE

027

3. PHOTO REFERENCE

PHOTO CREDIT: Eugene D. Cizek

DATE OF 1974

NEGATIVE FILED AT:

928 Kerlerec St.


New Orleans, La. 70116

4. IDENTIFICATION

DESCRIBE VIEW, DIRECTION, ETC Richness of architectural styles on Royal st. downriver toward Press St. Victorian, Creole, Greek Revival, galleried corner store and continuity of cottages.

#16 of 20

PROPERTY OF THE NATIONAL REGISTER



SEE INSTRUCTIONS



STATE	Louisiana	
COUNTY	Orleans	
FOR NPS USE ONLY		
ENTRY NUMBER		DATE
		DEC 31 1974

NATIONAL REGISTER OF HISTORIC PLACES

PROPERTY PHOTOGRAPH FORM

(Type all entries - attach to or enclose with photograph)

SEE INSTRUCTIONS

1. NAME

COMMON: Faubourg Marigny Area

AND/OR HISTORIC: Faubourg Marigny

2. LOCATION

STREET AND NUMBER:

for boundaries see map

CITY OR TOWN:

New Orleans

STATE:

Louisiana

CODE


22

COUNTY:

Orleans

CODE

077



3. PHOTO REFERENCE

PHOTO CREDIT: Eugene D. Cizek

DATE OF PHOTO: 1974

NEGATIVE FILED AT: 928 Kerlerec St.
New Orleans, La. 70116

4. IDENTIFICATION

DESCRIBE VIEW, DIRECTION, ETC. View downriver from Elysian Fields; tout ensemble of Victorian Gingerbread, Greek Revival, and church spire of St. Peter and Paul on Burgunday St.

#17 of 20

PROPERTY OF THE NATIONAL REGISTER



NATIONAL REGISTER OF HISTORIC PLACES
PROPERTY PHOTOGRAPH FORM

(Type all entries - attach to or enclose with photograph)

STATE	Louisiana	
COUNTY	Orleans	
FOR NPS USE ONLY		
ENTRY NUMBER	1974	DATE
DEC 9 1974		

SEE INSTRUCTIONS

1. NAME

COMMON: Faubourg Marigny Area

AND/OR HISTORIC: Faubourg Marigny

2. LOCATION

STREET AND NUMBER:

for boundaries see map

CITY OR TOWN:

New Orleans

STATE:

Louisiana

CODE

22

COUNTY:

Orleans

CODE

071

3. PHOTO REFERENCE

PHOTO CREDIT: Eugene D. Cizek

DATE OF PHOTO: 1974


NEGATIVE FILED AT: 928 Kerlerec St.
New Orleans, La. 70116

4. IDENTIFICATION

DESCRIBE VIEW, DIRECTION, ETC. One of the 3 Claiborne Mansions in Faubourg Marigny, built in early 1800's at Esplanade Ave. and Dauphine St. with facade changes in 1870's and 1900's.

#18920

PROPERTY OF THE NATIONAL REGISTER





STATE	Louisiana	
COUNTY	Orleans	
FOR NPS USE ONLY		
ENTRY NUMBER		DATE
		DEC 31 1974

NATIONAL REGISTER OF HISTORIC PLACES

PROPERTY PHOTOGRAPH FORM

(Type all entries - attach to or enclose with photograph)

SEE INSTRUCTIONS

1. NAME

COMMON: **Faubourg Marigny Area**

AND/OR HISTORIC: **Faubourg Marigny**

2. LOCATION

STREET AND NUMBER:

for boundaries see map

CITY OR TOWN:

New Orleans

STATE:

Louisiana

CODE

22

COUNTY:

Orleans

CODE

091

3. PHOTO REFERENCE

PHOTO CREDIT: **Eugene D. Cizek**

DATE OF PHOTO: **1974**

NEGATIVE FILED AT: **988 Kerlerec St.**


New Orleans, La. 70116

4. IDENTIFICATION

DESCRIBE VIEW, DIRECTION, ETC. **Burgundy St. between Frenchmen and Touro St. reflects a great assemblage of early Greek Revival and Victorian double shotguns.**

#19020

PROPERTY OF THE NATIONAL REGISTER





STATE	Louisiana	
COUNTY	Orleans	
FOR NPS USE ONLY		
ENTRY NUMBER		DATE
		DEC 31 1974

NATIONAL REGISTER OF HISTORIC PLACES

PROPERTY PHOTOGRAPH FORM

(Type all entries - attach to or enclose with photograph)

SEE INSTRUCTIONS

1. NAME


COMMON: Faubourg Marigny Area
AND/OR HISTORIC: Faubourg Marigny

2. LOCATION

STREET AND NUMBER:
for boundaries see map

CITY OR TOWN:
New Orleans

STATE:	Louisiana	CODE	22	COUNTY:	Orleans	CODE	071
--------	-----------	------	----	---------	---------	------	-----



3. PHOTO REFERENCE

PHOTO CREDIT: Eugene D. Cizek
DATE OF PHOTO: 1974
NEGATIVE FILED AT: 928 Kerlerec St.
New Orleans, La. 70116

4. IDENTIFICATION

DESCRIBE VIEW, DIRECTION, ETC. Fine example of early Creole Petite Maison on Kerlerec St.; of briquette entre poteaux construction with cypress weatherboards.

#20820

PROPERTY OF THE NATIONAL REGISTER