


United States Department of the Interior
National Park Service



NATIONAL REGISTER OF HISTORIC PLACES
REGISTRATION FORM

1. Name of Property

88001898

historic name: GONGNA BEACH GUN MOUNT (66-04-1199)

other name/site number: _____

2. Location

street & number: EAST SAN VITORES DRIVE

not for publication: _____

city/town: TUMON

vicinity: _____

state: GU county: TUMON code: 010 zip code: 96910

3. Classification

Ownership of Property: PRIVATE

Category of Property: STRUCTURE

Number of Resources within Property:

Contributing	Noncontributing	
_____	_____	buildings
_____	_____	sites
<u>ONE</u>	_____	structures
_____	_____	objects
<u>ONE</u>	_____	Total

Number of contributing resources previously listed in the National Register: 0

Name of related multiple property listing: JAPANESE DEFENSE FORTIFICATIONS

4. State/Federal Agency Certification

As the designated authority under the National Historic Preservation Act of 1986, as amended, I hereby certify that this nomination request for determination of eligibility meets the documentation standards for registering properties in the National Register of Historic Places and meets the procedural and professional requirements set forth in 36 CFR Part 60. In my opinion, the property meets does not meet the National Register Criteria. See continuation sheet.

D. C. [Signature] Signature of certifying official 1/17/91 Date

State or Federal agency and bureau

In my opinion, the property meets does not meet the National Register criteria. See continuation sheet.

Signature of commenting or other official Date

State or Federal agency and bureau

5. National Park Service Certification

I, hereby certify that this property is:

- entered in the National Register See continuation sheet.
- determined eligible for the National Register See continuation sheet.
- determined not eligible for the National Register
- removed from the National Register
- other (explain):

Cornel D. Shull 3-4-91

Signature of Keeper Date of Action

6. Function or Use

Historic: MILITARY Sub: FORTIFICATION
Current : VACANT/NOT IN USE Sub:

=====

7. Description

=====

Architectural Classification:

NO STYLE

Other Description: _____

Materials: foundation CONCRETE roof CONCRETE
 walls CONCRETE other _____
 LIMESTONE

Describe present and historic physical appearance. X See continuation sheet.

=====

8. Statement of Significance

=====

Certifying official has considered the significance of this property in relation to other properties: _____.

Applicable National Register Criteria: A,C,D

Criteria Considerations (Exceptions) : G

Areas of Significance: MILITARY

Period(s) of Significance: 1941-1944

Significant Dates : 1944

Significant Person(s): N/A

Cultural Affiliation: N/A

Architect/Builder: N/A

State significance of property, and justify criteria, criteria considerations, and areas and periods of significance noted above. X See multiple resource nomination.

**United States Department of the Interior
National Park Service**

**NATIONAL REGISTER OF HISTORIC PLACES
CONTINUATION SHEET**

Section number 7

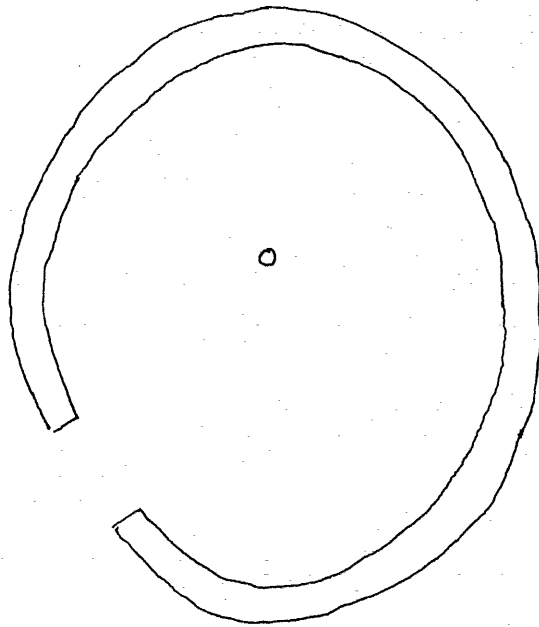
Gongna Beach Gun Mount (66-04-1199)

=====

A circular gun mount, constructed of reinforced concrete, is located near the center of Gongna Bay. Situated on the beach berm 19.50m inland from the high tide line and about 1.60m above sea level. The gun mount appears to be in good condition in spite of being used as a barbecue.

The overall diameter of the gun mount measures 2.43m. The wall measures .30m thick. The center has been filled with small coral rocks. Due to the rocks, it is difficult to determine the interior configuration of the structure.

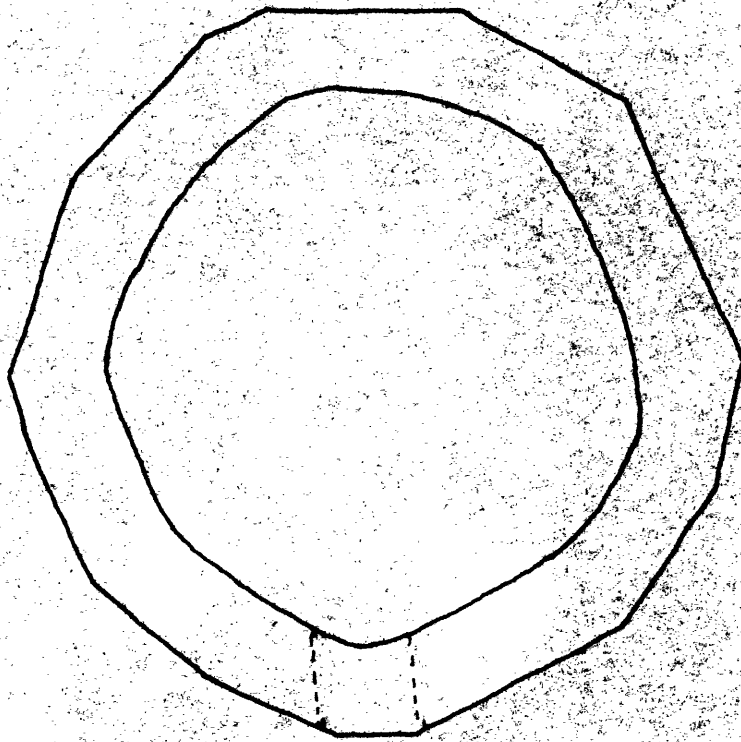
At present, the top surface of the gun mount extends about .47m above ground surface. The diameter of the base is somewhat less than the upper surface. An opening, perhaps a drain, is located on the south side of the feature. Impressions of the corrugated tin which was used to make the form into which the concrete was poured are apparent on the exterior surface of the gun mount.



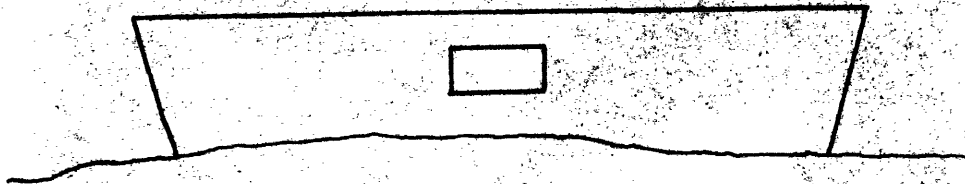
scale: 1 cm = 30 cm

Plan view

Japanese fortification



Plan view



profile

scale: 1cm = 25 cm

Gongna Beach Gun Mount, Tumon Bay Guam

United States Department of the Interior
National Park Service

National Register of Historic Places
Continuation Sheet

Section number _____ Page _____

SUPPLEMENTARY LISTING RECORD

NRIS Reference Number: 88001898 Date Listed: 3/4/91

<u>Gongna Beach Gun Mount</u>	<u>Guam</u>	<u>Guam</u>
Property Name	County	State

Japanese Coastal Defense Fortifications on Guam TR
Multiple Name

This property is listed in the National Register of Historic Places in accordance with the attached nomination documentation subject to the following exceptions, exclusions, or amendments, notwithstanding the National Park Service certification included in the nomination documentation.

<u><i>Antoniotti & Coe</i></u>	<u>3/14/91</u>
Signature of the Keeper	Date of Action

=====

Amended Items in Nomination:

Statement of Significance: This property is evaluated at the national level.

The Applicable National Register Criteria includes A and C only. Criterion D is deleted.

The Areas of Significance section includes Engineering.

This information was confirmed with Richard Davis, Deputy SHPO of Guam.

DISTRIBUTION:

- National Register property file
- Nominating Authority (without nomination attachment)