

MULTIPLE NOMINATION HISTORIC DISTRICT SUMMARY FORM

MRA/THEMATIC NOMINATION TITLE: MULTIPLE RESOURCES OF DANVILLE, KENTUCKY

HISTORIC DISTRICT NAME: East Main Street

OWNER OF PROPERTY: Multiple (See Continuation Sheets)

(On Continuation Sheets list all properties by address which are included within the district and provide the names and addresses of their owners.)

DESCRIPTION:

<u>X</u> excellent	<input type="checkbox"/> deteriorated	<u>X</u> unaltered	<u>X</u> original site
<u>X</u> good	<input type="checkbox"/> ruins	<u>X</u> altered	<input type="checkbox"/> moved date _____
<u>X</u> fair	<input type="checkbox"/> unexposed		

Describe the present and original (if known) physical appearance
(Use Continuation Sheets)

SIGNIFICANCE

Period	Areas of Significance—Check and justify below			
<input type="checkbox"/> prehistoric	<input type="checkbox"/> archeology-prehistoric	<input type="checkbox"/> community planning	<input type="checkbox"/> landscape architecture	<input type="checkbox"/> religion
<input type="checkbox"/> 1400-1499	<input type="checkbox"/> archeology-historic	<input type="checkbox"/> conservation	<input type="checkbox"/> law	<input type="checkbox"/> science
<input type="checkbox"/> 1500-1599	<input type="checkbox"/> agriculture	<input type="checkbox"/> economics	<input type="checkbox"/> literature	<input type="checkbox"/> sculpture
<input type="checkbox"/> 1600-1699	<u>X</u> architecture	<input type="checkbox"/> education	<input type="checkbox"/> military	<input type="checkbox"/> social/humanitarian
<input type="checkbox"/> 1700-1799	<input type="checkbox"/> art	<input type="checkbox"/> engineering	<input type="checkbox"/> music	<input type="checkbox"/> theater
<u>X</u> 1800-1899	<input type="checkbox"/> commerce	<input type="checkbox"/> exploration/settlement	<input type="checkbox"/> philosophy	<input type="checkbox"/> transportation
<u>X</u> 1900-1930	<input type="checkbox"/> communications	<input type="checkbox"/> industry	<input type="checkbox"/> politics government	<input type="checkbox"/> other (specify)
		<input type="checkbox"/> invention		

Specific dates 1890-1930 **Builder/Architect** UNKNOWN

Statement of Significance (in one paragraph)
(Use Continuation Sheets)

GEOGRAPHICAL DATA

Acreeage of nominated property 14.5 Acres
Quadrangle name Danville **Quadrangle scale** 1:24000

UTM References

A	<u>1</u> <u>6</u>	<u>6</u> <u>9</u> <u>7</u> <u>2</u> <u>6</u> <u>0</u>	<u>4</u> <u>1</u> <u>6</u> <u>8</u> <u>6</u> <u>9</u> <u>0</u>	B	<u>1</u> <u>6</u>	<u>6</u> <u>9</u> <u>7</u> <u>7</u> <u>5</u> <u>0</u>	<u>4</u> <u>1</u> <u>6</u> <u>8</u> <u>5</u> <u>9</u> <u>0</u>
	Zone	Easting	Northing		Zone	Easting	Northing
C	<u>1</u> <u>6</u>	<u>6</u> <u>9</u> <u>7</u> <u>7</u> <u>5</u> <u>0</u>	<u>4</u> <u>1</u> <u>6</u> <u>8</u> <u>5</u> <u>3</u> <u>0</u>	D	<u>1</u> <u>6</u>	<u>6</u> <u>9</u> <u>7</u> <u>3</u> <u>1</u> <u>0</u>	<u>4</u> <u>1</u> <u>6</u> <u>8</u> <u>5</u> <u>4</u> <u>0</u>
E	<u> </u> <u> </u>	<u> </u> <u> </u> <u> </u> <u> </u>	<u> </u> <u> </u> <u> </u> <u> </u>	F	<u> </u> <u> </u>	<u> </u> <u> </u> <u> </u> <u> </u>	<u> </u> <u> </u> <u> </u> <u> </u>
G	<u> </u> <u> </u>	<u> </u> <u> </u> <u> </u> <u> </u>	<u> </u> <u> </u> <u> </u> <u> </u>	H	<u> </u> <u> </u>	<u> </u> <u> </u> <u> </u> <u> </u>	<u> </u> <u> </u> <u> </u> <u> </u>

Verbal boundary description and justification
(Use Continuation Sheets)

DISTRICT MAPS ATTACHED:

1. District Boundary Map Showing Contributing & Noncontributing Properties.
2. District Map Showing Location & Direction of Numbered Photographs.

**United States Department of the Interior
National Park Service**

**National Register of Historic Places
Inventory—Nomination Form**

For NPS use only
received
date entered

Multiple Resources of Danville, Kentucky
Continuation sheet East Main District Item number 7 and 8

Page 1

EAST MAIN DISTRICT OVERVIEW

The East Main District is a residential neighborhood located several blocks east of the commercial district. Developed as a unit in the late nineteenth and early twentieth century, the thirty-three residences are frame and brick, one and two story examples of the Queen Anne and Classical Revival styles. All of the properties included in the district are contributing:

EAST MAIN STREET DESCRIPTION

The eastern addition of Main Street was developed as Otter's Addition to east Danville in the 1890's. Since most of the structures were built on uniformly-sized lots within a span of two decades, the houses are more similar to one another in style and materials than is typical in the other residential districts within the Danville nomination. The first houses, built in 1895, are designed along the eclectic and asymmetrical lines of the Queen Anne style. The next group of houses are transitional in design with the regularized floor plan of the Classical Revival style, but including as well elements of the Queen Anne style. Finally, those built around 1910 are Classical Revival and Bungalows with plain wall treatment and symmetrical arrangements of doors and windows.

The arrival of the railroad in Danville in 1877 provided a long-awaited access to pre-cut wood detailing ordered by carpenters from catalogues to form the multifaceted facades of the Queen Anne style. The Reid House (Bo-D-178) is a good example of this style in the East Main neighborhood. The floor plan is asymmetrical under a steeply-pitched roof with tall brick chimneys. The wrap-around porch is pedimented at the main entrance and decorated with spindles and beadwork. A second-floor balcony with a pedimented roof enhances the multi-textured facade as does a diamond-shaped stained-glass window.

A second group of houses built closer to the turn of the century have transitional features linked to both Queen Anne and Classical Revival styles. Two examples of these houses are 441 East Main (Bo-D-174) and 437 East Main (Bo-D-173). Both are one and one-half story frame structures with steeply-pitched hip roofs. The choice of detailing is eclectic, including Palladian windows, stained glass, and pedimented dormers, but the surface

**United States Department of the Interior
National Park Service**

**National Register of Historic Places
Inventory—Nomination Form**

For NPS use only

received

date entered

Multiple Resources of Danville, Kentucky
Continuation sheet East Main District Item number 7 and 8 Page 2

of the facade is limited to one material. More classical features, such as dentils and Doric columns, are found in the cornice and supports for the porch.

Filling in between the first two groups are houses of a slightly later vintage whose facades demonstrate an even great degree of symmetry. Often called American Four Squares, their facades feature little detailing except to call attention to the entrance. Even the porch has been reduced to little more than an extension of the interior hallway. Contemporaneous with the American Four Squares are several Bungalows. The Bungalows are characterized by low-pitched gable roofs with overhanging eaves. Often these eaves are supported by brackets, but the Bungalows in the East Main District lack both the brackets and battered piers. The majority of the alterations are changes from wood to aluminum siding and modifications in the porch configurations. Such limited changes have not modified the sense of scale and time period.

EAST MAIN DISTRICT BOUNDARY

Starting at a point in the north right of way of East Main Street 330 feet west of the intersection with Alta Avenue, then north 130 feet to a point in the north property line of 419 East Main; then east 1340 feet to the east property line of 619 East Main; then south 130 feet to the north right of way of East Main; then east with the north right of way of East Main 220 feet; then south 180 feet to a point in the south property line of 616 East Main; then west 1420 feet to a point in the west property line of 420 East Main; then north 130 feet to the south right of way of East Main; then west with the south right of way of East Main 130 feet to a point; then north 60 feet to the point of beginning.

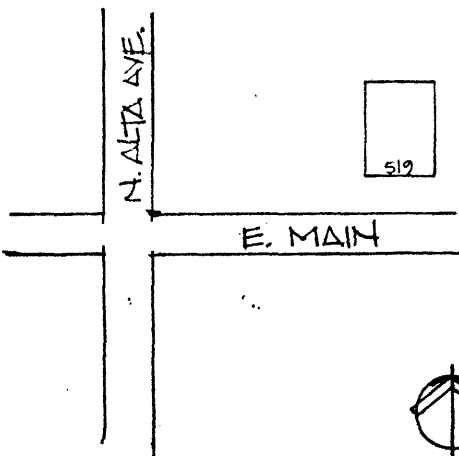
The East Main District is bound on all sides by residential areas of less cohesive architectural style than is found in the district itself.

EAST MAIN DISTRICT: SIGNIFICANCE

The East Main District is a group of stylistically cohesive residences which distinguish it from the other residential areas surrounding it. The scale, materials and setback of these houses convey the blend of craftsmanship and technology which characterize turn-of-the-century architecture. The district is Danville's best example of this period.

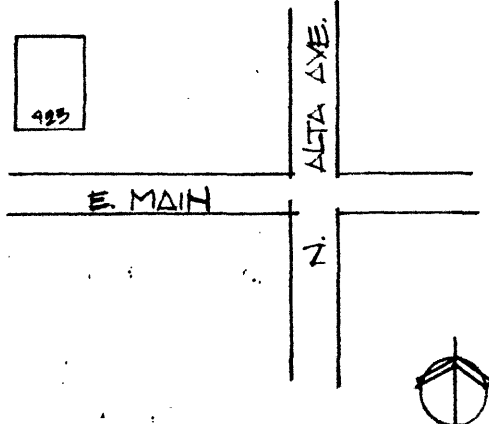
KENTUCKY HISTORIC RESOURCES INVENTORY

Site No. _____

1. Historic Name(s) Roberts. House Original Owner T. A. Roberts		22. ADD/County BLUEGRASS/ BOYLE	
2. Present Name 519 East Main		23. U.S.G.S. Quadrant (15'/75') Danville	
3. Location 519 East Main		24. UTM Reference Zone _____ Easting _____ Northing _____	
4. Owner's Name Jay Thomas		25. Coordinate Accuracy <input type="checkbox"/>	
5. Owner's Address 519 E. Main, Danville, KY 40422		26. Prehistoric Site Historic Site _____ Building <input checked="" type="checkbox"/> _____ Object Structure _____ Other _____	
6. Open to Public Yes _____ No _____		27. National Register District Name: East Main District	
7. Visible from road Yes <input checked="" type="checkbox"/> No _____		28. Significance Evaluation Contrib. to NR District <input type="checkbox"/> H	
8. Ownership Private _____ Local _____ State _____ Federal _____		29. Status _____ Date _____ National Landmark _____ National Register _____ Landmark Certificate _____ Kentucky Survey _____ Local Landmark _____ HABS/HAER _____	
9. Local Contact/Organization OLD HOUSE CLUB OF DANVILLE		30. Historic Theme Primary _____ Secondary _____ Other _____	
10. Site Plan with North Arrow 		11. Architect _____ 12. Builder _____ 13. Date c. 1896 A. <input type="checkbox"/> 5 B. <input type="checkbox"/> 14. Style A. Queen Anne <input type="checkbox"/> L B. <input type="checkbox"/> 15. Original Use Residence <input type="checkbox"/> A 16. Present use Residence _____ 17. Condition Good <input type="checkbox"/> B	
18. Description Two story, 3 bay frame Queen Anne residence, bays recede from front facade; wrap around porch; stained glass; polygonal bay.		31. Endangered Yes _____ No _____	
(Continue on Back)		32. Preservation Project Status <input type="checkbox"/> Actual Cost in \$1,000s _____	
19. History The lot was sold to T.A. Roberts with the stipulation that the house cost at least \$2000 and sit back 25 feet from the street. Other owners have included W.R. Dunn, B.G. Fox, Montie Fox, John Walker, John S. Ogle.		33. ATTACH PHOTO Roll No. _____ Picture No. _____ Direction _____	
20. Significance Contributes to district by virtue of style, materials, and setback.		34. Prepared by: Helen Powell	
21. Source of Information Deed Research: Old House Club		35. Organization Carman and Powell, Inc.	
		36. Date 1984	
		37. Revision Dates _____ 38. Staff Review _____	

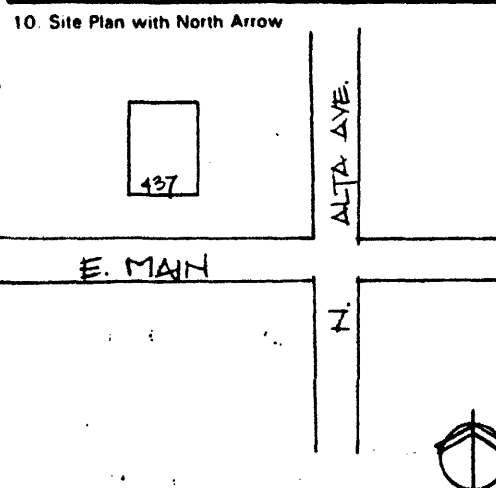
KENTUCKY HISTORIC RESOURCES INVENTORY

Site No. _____

1. Historic Name(s) Original Owner		22. ADD/County BLUEGRASS/ BOYLE	
2. Present Name		23. U.S.G.S. Quadrant (15'/75') Danville	
3. Location 423 East Main		24. UTM Reference Zone Easting Northing	
4. Owner's Name Lorraine G. Marshall		25. Coordinate Accuracy	
5. Owner's Address 423 E. Main, Danville, KY 40422		26. Prehistoric Site Historic Site <input type="checkbox"/> Building <input checked="" type="checkbox"/>	
6. Open to Public Yes <input type="checkbox"/> No <input type="checkbox"/>		27. National Register District Name: East Main District	
7. Visible from road Yes <input checked="" type="checkbox"/> No <input type="checkbox"/>		28. Significance Evaluation Contrib. to NR District <input checked="" type="checkbox"/>	
8. Ownership Private <input type="checkbox"/> Local <input type="checkbox"/> State <input type="checkbox"/> Federal <input type="checkbox"/>		29. Status National Landmark <input type="checkbox"/> National Register <input type="checkbox"/> Landmark Certificate <input type="checkbox"/> Kentucky Survey <input type="checkbox"/> Local Landmark <input type="checkbox"/> HABS/HAER <input type="checkbox"/>	
9. Local Contact/Organization OLD HOUSE CLUB OF DANVILLE		30. Historic Theme Primary <input type="checkbox"/> Secondary <input type="checkbox"/> Other <input type="checkbox"/>	
10. Site Plan with North Arrow 		11. Architect	
		12. Builder	
		13. Date C. 1890 A. <input checked="" type="checkbox"/> B. <input type="checkbox"/>	
		14. Style A. Classical Rev. <input checked="" type="checkbox"/> B. <input type="checkbox"/>	
		15. Original Use Residence <input checked="" type="checkbox"/>	
		16. Present use Residence	
		17. Condition Good <input checked="" type="checkbox"/>	
18. Description One story, 3 bay frame residence with high hipped roof; tall chimneys; curved wrap around porch; spindles in porch under eaves; stone foundation (Continue on Back)		19. No. Stories One <input checked="" type="checkbox"/>	
		Single Pile <input type="checkbox"/> NA <input type="checkbox"/>	
		Double Pile <input checked="" type="checkbox"/>	
		Floor Plan Central Hall <input checked="" type="checkbox"/>	
		Structural Fabric Frame A. <input checked="" type="checkbox"/> B. <input type="checkbox"/>	
		Decorative Fabric A. <input type="checkbox"/> B. <input type="checkbox"/>	
		Roof Form Hip	
19. History		31. Endangered Yes <input type="checkbox"/> No <input type="checkbox"/>	
20. Significance Contributes to district by virtue of style, materials, and setback,		32. Preservation Project Status Actual Cost in \$1,000s	
21. Source of Information		33. ATTACH PHOTO Roll No. _____ Picture No. _____ Direction _____	
		34. Prepared by: Helen Powell	
		35. Organization Carman and Powell, Inc.	
		36. Date 1984	
		37. Revision Dates 38. Staff Review	

KENTUCKY HISTORIC RESOURCES INVENTORY

Site No. _____

1. Historic Name(s) Dunn House Original Owner H. Wils Dunn		22. ADD/County BLUEGRASS/ BOYLE	
2. Present Name 437 East Main		23. U.S.G.S. Quadrant (15'/75') G.I.S. Mod. Danville	
3. Location 437 East Main		24. UTM Reference Zone Easting Northing	
4. Owner's Name Ezra W. Gash		25. Coordinate Accuracy	
5. Owner's Address 437 East Main, Danville, KY 40422		26. Prehistoric Site Object Historic Site Structure X Building Other	
6. Open to Public Yes No		27. National Register District Name: East Main District	
7. Visible from road Yes <input checked="" type="checkbox"/> No		28. Significance Evaluation Contrib. to NR District <input checked="" type="checkbox"/>	
8. Ownership Private Local State Federal		29. Status Date National Landmark National Register Landmark Certificate Kentucky Survey Local Landmark HABS/HAER	
9. Local Contact/Organization OLD HOUSE CLUB OF DANVILLE		30. Historic Theme Primary Secondary Other	
10. Site Plan with North Arrow 		11. Architect 12. Builder 13. Date 1894 A. <input checked="" type="checkbox"/> B. <input type="checkbox"/> 14. Style A. Class. Rev. <input checked="" type="checkbox"/> B. <input type="checkbox"/> 15. Original Use Residence <input checked="" type="checkbox"/> 16. Present use Residence	
18. Description Two story frame, 3 bay pedimented dormer; detailing includes fishscaled shingles; wrap around porch with Ionic columns; stone foundation		17. Condition Good <input checked="" type="checkbox"/> No. Stories Two <input checked="" type="checkbox"/> Single Pile NA Double Pile <input checked="" type="checkbox"/> Floor Plan Central Hall <input checked="" type="checkbox"/> Structural Fabric Frame A. <input checked="" type="checkbox"/> B. <input type="checkbox"/> Decorative Fabric A. <input type="checkbox"/> B. <input type="checkbox"/> Roof Form Hip	
(Continue on Back)		31. Endangered Yes _____ No _____ 32. Preservation Project Status Actual Cost in \$1,000s	
19. History Built in an area called Otters Addition which was opened in 1890's by James H. Otter. Other owners have included H. Wils Dunn, John M. Nichols, and Hugh Moore.		33. ATTACH PHOTO Roll No. _____ Picture No. _____ Direction _____	
20. Significance Contributes to district by virtue of style, materials, and setback,		34. Prepared by: Helen Powell	
21. Source of Information Deed Research: Old House Club		35. Organization Carman and Powell, Inc. 36. Date 1984	
		37. Revision Dates 38. Staff Review	

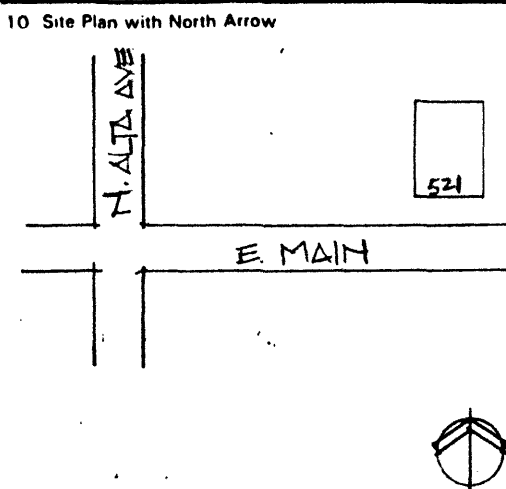
KENTUCKY HISTORIC RESOURCES INVENTORY

Site No. _____

1. Historic Name(s) Harding House Original Owner Samuel Harding		22. ADD/County BLUEGRASS/ BOYLE	
2. Present Name 531 East Main		23. U.S.G.S. Quadrant (15'/75') Danville	
3. Location 531 East Main		24. UTM Reference Zone _____ Easting _____ Northing _____	
4. Owner's Name J. E. Coleman		25. Coordinate Accuracy <input type="checkbox"/>	
5. Owner's Address 531 E. Main, Danville, KY 40422		26. Prehistoric Site Historic Site <input type="checkbox"/> Object Structure <input type="checkbox"/> Building <input checked="" type="checkbox"/> Other <input type="checkbox"/>	
6. Open to Public Yes <input type="checkbox"/> No <input type="checkbox"/>		27. National Register District Name: East Main District	
7. Visible from road Yes <input checked="" type="checkbox"/> No <input type="checkbox"/>		28. Significance Evaluation Contrib. to NR District <input checked="" type="checkbox"/>	
8. Ownership Private <input type="checkbox"/> Local <input type="checkbox"/> State <input type="checkbox"/> Federal <input type="checkbox"/>		29. Status National Landmark <input type="checkbox"/> National Register <input type="checkbox"/> Landmark Certificate <input type="checkbox"/> Kentucky Survey <input type="checkbox"/> Local Landmark <input type="checkbox"/> HABS/HAER <input type="checkbox"/>	
9. Local Contact/Organization OLD HOUSE CLUB OF DANVILLE		30. Historic Theme Primary <input type="checkbox"/> Secondary <input type="checkbox"/> Other <input type="checkbox"/>	
10. Site Plan with North Arrow 		31. Endangered Yes <input type="checkbox"/> No <input type="checkbox"/>	
11. Architect _____		32. Preservation Project Status <input type="checkbox"/>	
12. Builder _____		Actual Cost in \$1,000s _____	
13. Date 1895 A. <input checked="" type="checkbox"/> B. <input type="checkbox"/>		33. ATTACH PHOTO Roll No. _____ Picture No. _____ Direction _____	
14. Style A. Queen Anne <input checked="" type="checkbox"/> B. <input type="checkbox"/>		34. Prepared by: Helen Powell	
15. Original Use Residence <input checked="" type="checkbox"/>		35. Organization Carman and Powell, Inc.	
16. Present use Residence		36. Date 1984	
17. Condition Good <input checked="" type="checkbox"/>		37. Revision Dates 38. Staff Review	
18. Description Two story, 3 bay frame residence; wrap around porch on first story leads to 2nd entrance; modified drip molding over windows; porch posts & eaves elaborately decorated; diamond motif in window and drip moldings (Continue on Back)		19. History The Harding House was built in J.H. Otter's addition to east Danville as this area developed in the 1890's. Other owners include James Slaughter, Lula Mahan, Bettie Fox, Garman.	
20. Significance This structure contributes to the district by virtue of style and materials.		21. Source of Information Deed Research: Old House Club	

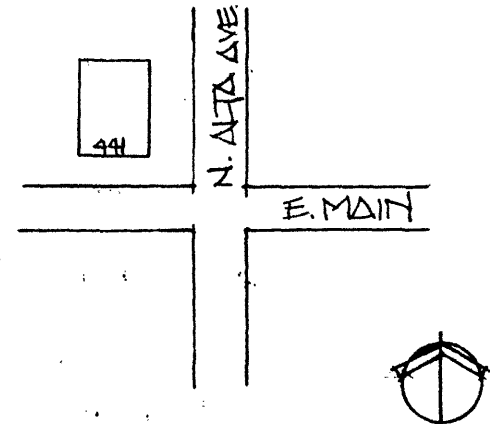

KENTUCKY HISTORIC RESOURCES INVENTORY

Site No. _____

1. Historic Name(s) Original Owner _____		22. ADD/County BLUEGRASS/ BOYLE	
2. Present Name 521 East Main		23. U.S.G.S. Quadrant (15'/75') Danville	
3. Location 521 East Main		24. UTM Reference Zone _____ Easting _____ Northing _____	
4. Owner's Name Robert A. Sowders		25. Coordinate Accuracy <input type="checkbox"/>	
5. Owner's Address 521 East Main, Danville, KY 40422		26. Prehistoric Site Historic Site _____ Building <input checked="" type="checkbox"/> _____ Object _____ Structure _____ Other _____	
6. Open to Public Yes _____ No _____	7. Visible from road Yes <input checked="" type="checkbox"/> No _____	27. National Register District Name: East Main District	
8. Ownership Private _____ Local _____ State _____ Federal _____		28. Significance Evaluation Contrib. to NR District <input checked="" type="checkbox"/>	
9. Local Contact/Organization OLD HOUSE CLUB OF DANVILLE		29. Status National Landmark _____ National Register _____ Landmark Certificate _____ Kentucky Survey _____ Local Landmark _____ HABS/HAER _____	
10. Site Plan with North Arrow 		30. Historic Theme Primary _____ Secondary _____ Other _____	
11. Architect _____		31. Endangered Yes _____ No _____	
12. Builder _____		32. Preservation Project Status <input type="checkbox"/>	
13. Date c. 1910 A. <input checked="" type="checkbox"/> B. <input type="checkbox"/>		Actual Cost in \$1,000s _____	
14. Style A. Classical Rev. <input checked="" type="checkbox"/> M B. <input type="checkbox"/>		33. ATTACH PHOTO Roll No. _____ Picture No. _____ Direction _____	
15. Original Use Residence <input checked="" type="checkbox"/> A		34. Prepared by: Helen Powell	
16. Present use Residence		35. Organization Carman and Powell, Inc.	
17. Condition Good <input checked="" type="checkbox"/> B		36. Date 1984	
18. Description Two story; 2 bay frame Classical Revival residence; high hip roof; stone foundation; porch one story across front facade; tall chimneys (Continue on Back)		37. Revision Dates 38. Staff Review	
19. History _____		20. Significance Contributes to district by virtue of style, materials, and setback.	
21. Source of Information _____		21. Source of Information _____	

KENTUCKY HISTORIC RESOURCES INVENTORY

Site No. _____

1. Historic Name(s) Original Owner _____		22. ADD/County BLUEGRASS/ BOYLE	
2. Present Name _____		23. U.S.G.S. Quadrant (15'/75') G.I.S. Mod. Danville	
3. Location 441 East Main		24. UTM Reference Zone _____ Easting _____ Northing _____	
4. Owner's Name Karl and Cheryl Glafenheim		25. Coordinate Accuracy	
5. Owner's Address 441 East Main, Danville, KY 40422		26. Prehistoric Site Historic Site _____ Object _____ Building <input checked="" type="checkbox"/> Structure _____ Other _____	
6. Open to Public Yes _____ No _____		27. National Register District Name: East Main District	
7. Visible from road Yes <input checked="" type="checkbox"/> No _____		28. Significance Evaluation Contrib. to NR District <input checked="" type="checkbox"/>	
8. Ownership Private _____ Local _____ State _____ Federal _____		29. Status National Landmark _____ National Register _____ Landmark Certificate _____ Kentucky Survey _____ Local Landmark _____ HABS/HAER _____	
9. Local Contact/Organization OLD HOUSE CLUB OF DANVILLE		30. Historic Theme Primary _____ Secondary _____ Other _____	
10. Site Plan with North Arrow 		31. Endangered Yes _____ No _____	
11. Architect _____		32. Preservation Project Status Actual Cost in \$1,000s _____	
12. Builder _____		33. ATTACH PHOTO 	
13. Date c. 1890 A. <input checked="" type="checkbox"/> B. <input type="checkbox"/>		Roll No. _____ Picture No. _____ Direction _____	
14. Style A. Classical Rev. <input checked="" type="checkbox"/> B. <input type="checkbox"/>		34. Prepared by: Helen Powell	
15. Original Use Residence <input checked="" type="checkbox"/>		35. Organization Carman and Powell, Inc.	
16. Present use Residence		36. Date 1984	
17. Condition Good <input checked="" type="checkbox"/>		37. Revision Dates	
18. Description One story, 3 bay frame residence with high hip roof; wrap around porch; modified paladian window in gable; returns on gable dentils in cornice; tall chimneys; polygonal bay (Continue on Back)		38. Staff Review	
No. Stories One <input checked="" type="checkbox"/>		_____	
Single Pile _____ NA _____		_____	
Double Pile <input checked="" type="checkbox"/>		_____	
Floor Plan Central Hall <input checked="" type="checkbox"/>		_____	
Structural Fabric Frame A. <input checked="" type="checkbox"/> B. <input type="checkbox"/>		_____	
Decorative Fabric A. <input type="checkbox"/> B. <input type="checkbox"/>		_____	
Roof Form HIP		_____	
19. History _____		_____	
20. Significance Contributes to district by virtue of style, materials and setback.		_____	
21. Source of Information _____		_____	

KENTUCKY HISTORIC RESOURCES INVENTORY

Site No. _____

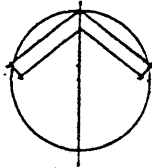
1. Historic Name(s) Reid House Original Owner Mrs. E. A. Reid		22. ADD/County BLUEGRASS/ BOYLE	
2. Present Name 607 East Main		23. U.S.G.S. Quadrant (15'/75') Danville	
3. Location 607 East Main		24. UTM Reference Zone _____ Easting _____ Northing _____	
4. Owner's Name Andrew Kleinert		25. Coordinate Accuracy <input type="checkbox"/>	
5. Owner's Address 607 East Main, Danville, KY 40422		26. Prehistoric Site Historic Site _____ Building <input checked="" type="checkbox"/> _____ Object Structure Other _____	
6. Open to Public Yes _____ No <input checked="" type="checkbox"/>	7. Visible from road Yes <input checked="" type="checkbox"/> No _____	8. Ownership Private _____ Local _____ State _____ Federal _____	
9. Local Contact/Organization OLD HOUSE CLUB OF DANVILLE		27. National Register District Name: East Main District	
10. Site Plan with North Arrow 		28. Significance Evaluation Contrib. to NR District <input checked="" type="checkbox"/>	
11. Architect _____		29. Status National Landmark _____ National Register _____ Landmark Certificate _____ Kentucky Survey _____ Local Landmark _____ HABS/HAER _____	
12. Builder _____		30. Historic Theme Primary _____ Secondary _____ Other _____	
13. Date 1895 A. <input checked="" type="checkbox"/> B. <input type="checkbox"/>		31. Endangered Yes _____ No _____	
14. Style A. Queen Anne <input type="checkbox"/> <input checked="" type="checkbox"/> B. <input type="checkbox"/>		32. Preservation Project Status Actual Cost in \$1,000s _____	
15. Original Use Residence <input checked="" type="checkbox"/>		33. ATTACH PHOTO 	
16. Present use Residence		Roll No. <u>2</u> Picture No. <u>5</u> Direction _____	
17. Condition Good <input checked="" type="checkbox"/>		34. Prepared by: Helen Powell	
18. Description Two story, 2 bay frame residence wrap around porch; entrance highlighted by pediment; balcony second floor; assymetrical; dentils under cornice; tall chimneys		35. Organization Carman and Powell, Inc.	
19. History The Reid House was built as a part of Otters Addition to east Danville. Other owners have included Albert Snider, Les Letton and Balding.		36. Date 1984	
20. Significance Contributes to the district by virtue of style, materials, and setback.		37. Revision Dates _____ 38. Staff Review _____	
21. Source of Information Deed research: Old House Club			

(Continue on Back)





PHOTOGRAPH KEY

EAST MAIN DISTRICT

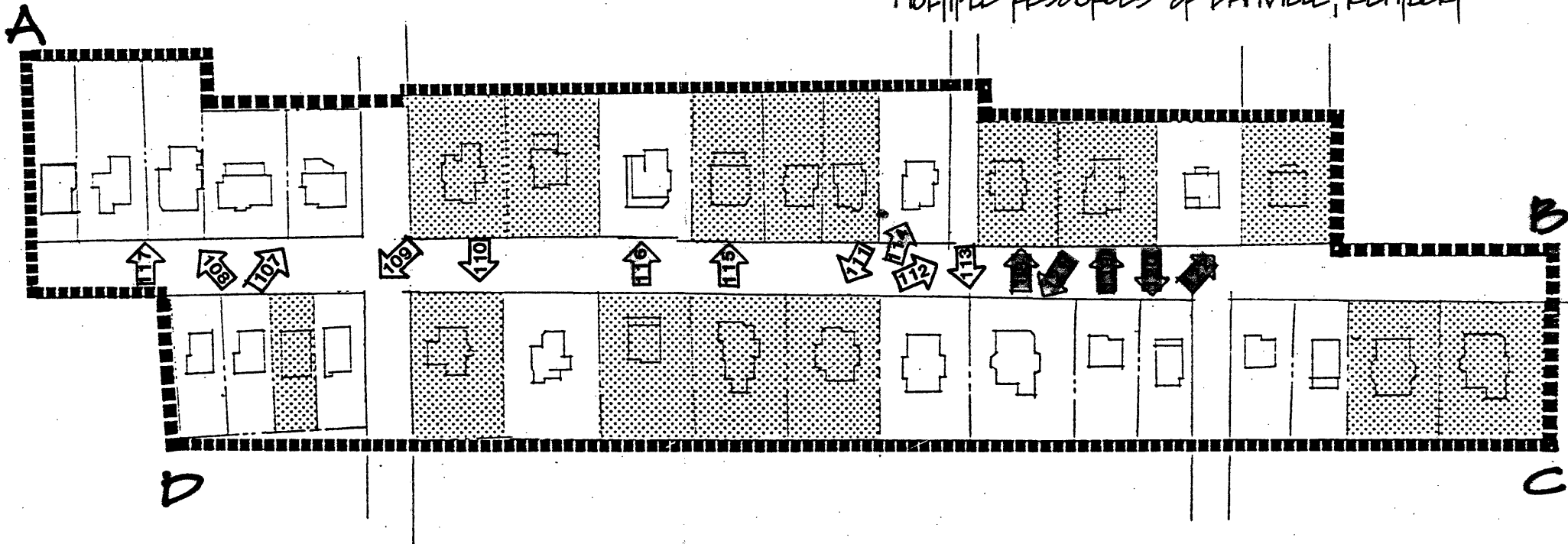
SCALE:



LEGEND:

-  DISTRICT BOUNDARY
-  NON-CONTRIBUTING
-  CONTRIBUTING, BUT ALTERED
-  NATIONAL REGISTER

MULTIPLE RESOURCES OF DANVILLE, KENTUCKY



MULTIPLE NOMINATION HISTORIC DISTRICT SUMMARY FORM

MRA/THEMATIC NOMINATION TITLE: MULTIPLE RESOURCES OF DANVILLE, KENTUCKY

HISTORIC DISTRICT NAME: East Main Street

OWNER OF PROPERTY: Multiple (See Continuation Sheets)

(On Continuation Sheets list all properties by address which are included within the district and provide the names and addresses of their owners.)

DESCRIPTION:

<u>X</u> excellent	<input type="checkbox"/> deteriorated	<u>X</u> unaltered	<u>X</u> original site
<u>X</u> good	<input type="checkbox"/> ruins	<u>X</u> altered	<input type="checkbox"/> moved date _____
<u>X</u> fair	<input type="checkbox"/> unexposed		

Describe the present and original (if known) physical appearance
(Use Continuation Sheets)

SIGNIFICANCE

Period	Areas of Significance—Check and justify below			
<input type="checkbox"/> prehistoric	<input type="checkbox"/> archeology-prehistoric	<input type="checkbox"/> community planning	<input type="checkbox"/> landscape architecture	<input type="checkbox"/> religion
<input type="checkbox"/> 1400-1499	<input type="checkbox"/> archeology-historic	<input type="checkbox"/> conservation	<input type="checkbox"/> law	<input type="checkbox"/> science
<input type="checkbox"/> 1500-1599	<input type="checkbox"/> agriculture	<input type="checkbox"/> economics	<input type="checkbox"/> literature	<input type="checkbox"/> sculpture
<input type="checkbox"/> 1600-1699	<u>X</u> architecture	<input type="checkbox"/> education	<input type="checkbox"/> military	<input type="checkbox"/> social/humanitarian
<input type="checkbox"/> 1700-1799	<input type="checkbox"/> art	<input type="checkbox"/> engineering	<input type="checkbox"/> music	<input type="checkbox"/> theater
<u>X</u> 1800-1899	<input type="checkbox"/> commerce	<input type="checkbox"/> exploration/settlement	<input type="checkbox"/> philosophy	<input type="checkbox"/> transportation
<u>X</u> 1900-1930	<input type="checkbox"/> communications	<input type="checkbox"/> industry	<input type="checkbox"/> politics government	<input type="checkbox"/> other (specify)
		<input type="checkbox"/> invention		

Specific dates 1890-1930 **Builder/Architect** UNKNOWN

Statement of Significance (in one paragraph)
(Use Continuation Sheets)

GEOGRAPHICAL DATA

Acreage of nominated property 14.5 Acres
Quadrangle name Danville **Quadrangle scale** 1:24000

UTM References

A	<u>1</u> <u>6</u>	<u>6</u> <u>9</u> <u>7</u> <u>2</u> <u>6</u> <u>0</u>	<u>4</u> <u>1</u> <u>6</u> <u>8</u> <u>6</u> <u>9</u> <u>0</u>	B	<u>1</u> <u>6</u>	<u>6</u> <u>9</u> <u>7</u> <u>7</u> <u>5</u> <u>0</u>	<u>4</u> <u>1</u> <u>6</u> <u>8</u> <u>5</u> <u>9</u> <u>0</u>
	Zone	Easting	Northing		Zone	Easting	Northing
C	<u>1</u> <u>6</u>	<u>6</u> <u>9</u> <u>7</u> <u>7</u> <u>5</u> <u>0</u>	<u>4</u> <u>1</u> <u>6</u> <u>8</u> <u>5</u> <u>3</u> <u>0</u>	D	<u>1</u> <u>6</u>	<u>6</u> <u>9</u> <u>7</u> <u>3</u> <u>1</u> <u>0</u>	<u>4</u> <u>1</u> <u>6</u> <u>8</u> <u>5</u> <u>4</u> <u>0</u>
E	<u> </u> <u> </u>	<u> </u> <u> </u> <u> </u> <u> </u>	<u> </u> <u> </u> <u> </u> <u> </u>	F	<u> </u> <u> </u>	<u> </u> <u> </u> <u> </u> <u> </u>	<u> </u> <u> </u> <u> </u> <u> </u>
G	<u> </u> <u> </u>	<u> </u> <u> </u> <u> </u> <u> </u>	<u> </u> <u> </u> <u> </u> <u> </u>	H	<u> </u> <u> </u>	<u> </u> <u> </u> <u> </u> <u> </u>	<u> </u> <u> </u> <u> </u> <u> </u>

Verbal boundary description and justification
(Use Continuation Sheets)

DISTRICT MAPS ATTACHED:

- District Boundary Map Showing Contributing & Noncontributing Properties.
- District Map Showing Location & Direction of Numbered Photographs.

**United States Department of the Interior
National Park Service**

**National Register of Historic Places
Inventory—Nomination Form**

For NPS use only
received
date entered

Multiple Resources of Danville, Kentucky
Continuation sheet East Main District Item number 7 and 8

Page 1

EAST MAIN DISTRICT OVERVIEW

The East Main District is a residential neighborhood located several blocks east of the commercial district. Developed as a unit in the late nineteenth and early twentieth century, the thirty-three residences are frame and brick, one and two story examples of the Queen Anne and Classical Revival styles. All of the properties included in the district are contributing:

EAST MAIN STREET DESCRIPTION

The eastern addition of Main Street was developed as Otter's Addition to east Danville in the 1890's. Since most of the structures were built on uniformly-sized lots within a span of two decades, the houses are more similar to one another in style and materials than is typical in the other residential districts within the Danville nomination. The first houses, built in 1895, are designed along the eclectic and asymmetrical lines of the Queen Anne style. The next group of houses are transitional in design with the regularized floor plan of the Classical Revival style, but including as well elements of the Queen Anne style. Finally, those built around 1910 are Classical Revival and Bungalows with plain wall treatment and symmetrical arrangements of doors and windows.

The arrival of the railroad in Danville in 1877 provided a long-awaited access to pre-cut wood detailing ordered by carpenters from catalogues to form the multifaceted facades of the Queen Anne style. The Reid House (Bo-D-178) is a good example of this style in the East Main neighborhood. The floor plan is asymmetrical under a steeply-pitched roof with tall brick chimneys. The wrap-around porch is pedimented at the main entrance and decorated with spindles and beadwork. A second-floor balcony with a pedimented roof enhances the multi-textured facade as does a diamond-shaped stained-glass window.

A second group of houses built closer to the turn of the century have transitional features linked to both Queen Anne and Classical Revival styles. Two examples of these houses are 441 East Main (Bo-D-174) and 437 East Main (Bo-D-173). Both are one and one-half story frame structures with steeply-pitched hip roofs. The choice of detailing is eclectic, including Palladian windows, stained glass, and pedimented dormers, but the surface

**United States Department of the Interior
National Park Service**

**National Register of Historic Places
Inventory—Nomination Form**

For NPS use only

received

date entered

Multiple Resources of Danville, Kentucky
Continuation sheet East Main District Item number 7 and 8 Page 2

of the facade is limited to one material. More classical features, such as dentils and Doric columns, are found in the cornice and supports for the porch.

Filling in between the first two groups are houses of a slightly later vintage whose facades demonstrate an even great degree of symmetry. Often called American Four Squares, their facades feature little detailing except to call attention to the entrance. Even the porch has been reduced to little more than an extension of the interior hallway. Contemporaneous with the American Four Squares are several Bungalows. The Bungalows are characterized by low-pitched gable roofs with overhanging eaves. Often these eaves are supported by brackets, but the Bungalows in the East Main District lack both the brackets and battered piers. The majority of the alterations are changes from wood to aluminum siding and modifications in the porch configurations. Such limited changes have not modified the sense of scale and time period.

EAST MAIN DISTRICT BOUNDARY

Starting at a point in the north right of way of East Main Street 330 feet west of the intersection with Alta Avenue, then north 130 feet to a point in the north property line of 419 East Main; then east 1340 feet to the east property line of 619 East Main; then south 130 feet to the north right of way of East Main; then east with the north right of way of East Main 220 feet; then south 180 feet to a point in the south property line of 616 East Main; then west 1420 feet to a point in the west property line of 420 East Main; then north 130 feet to the south right of way of East Main; then west with the south right of way of East Main 130 feet to a point; then north 60 feet to the point of beginning.

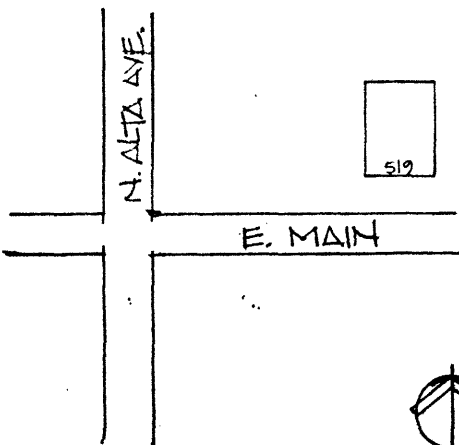
The East Main District is bound on all sides by residential areas of less cohesive architectural style than is found in the district itself.

EAST MAIN DISTRICT: SIGNIFICANCE

The East Main District is a group of stylistically cohesive residences which distinguish it from the other residential areas surrounding it. The scale, materials and setback of these houses convey the blend of craftsmanship and technology which characterize turn-of-the-century architecture. The district is Danville's best example of this period.

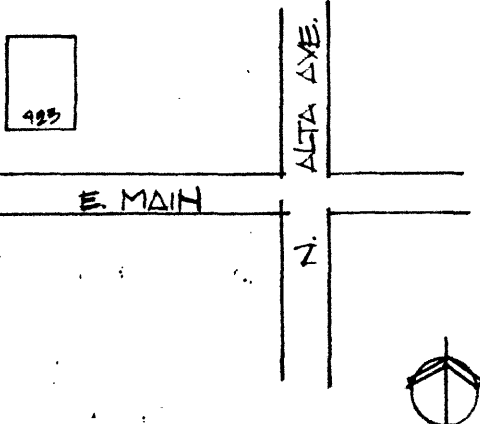
KENTUCKY HISTORIC RESOURCES INVENTORY

Site No. _____

1. Historic Name(s) Roberts. House Original Owner T. A. Roberts		22. ADD/County BLUEGRASS/ BOYLE	
2. Present Name 519 East Main		23. U.S.G.S. Quadrant (15'/75') Danville	
3. Location 519 East Main		24. UTM Reference Zone _____ Easting _____ Northing _____	
4. Owner's Name Jay Thomas		25. Coordinate Accuracy <input type="checkbox"/>	
5. Owner's Address 519 E. Main, Danville, KY 40422		26. Prehistoric Site Historic Site _____ Building <input checked="" type="checkbox"/> _____ Object Structure _____ Other _____	
6. Open to Public Yes _____ No _____	7. Visible from road Yes <input checked="" type="checkbox"/> No _____	8. Ownership Private _____ Local _____ State _____ Federal _____	
9. Local Contact/Organization OLD HOUSE CLUB OF DANVILLE		27. National Register District Name: East Main District	
10. Site Plan with North Arrow 		28. Significance Evaluation Contrib. to NR District <input checked="" type="checkbox"/>	
		29. Status _____ Date _____ National Landmark _____ National Register _____ Landmark Certificate _____ Kentucky Survey _____ Local Landmark _____ HABS/HAER _____	
18. Description Two story, 3 bay frame Queen Anne residence, bays recede from front facade; wrap around porch; stained glass; polygonal bay.		11. Architect _____	
		12. Builder _____	
19. History The lot was sold to T.A. Roberts with the stipulation that the house cost at least \$2000 and sit back 25 feet from the street. Other owners have included W.R. Dunn, B.G. Fox, Montie Fox, John Walker, John S. Ogle.		13. Date c. 1896 A. <input checked="" type="checkbox"/> B. <input type="checkbox"/>	
		14. Style A. Queen Anne <input checked="" type="checkbox"/> B. <input type="checkbox"/>	
20. Significance Contributes to district by virtue of style, materials, and setback.		15. Original Use Residence <input checked="" type="checkbox"/>	
		16. Present use Residence _____	
21. Source of Information Deed Research: Old House Club		17. Condition Good <input checked="" type="checkbox"/>	
		30. Historic Theme Primary _____ Secondary _____ Other _____	
(Continue on Back)		31. Endangered Yes _____ No _____	
32. Preservation Project Status <input type="checkbox"/>		Actual Cost in \$1,000s _____	
33. ATTACH PHOTO		Roll No. _____ Picture No. _____ Direction _____	
34. Prepared by: Helen Powell		35. Organization Carman and Powell, Inc.	
36. Date 1984		37. Revision Dates _____ 38. Staff Review _____	

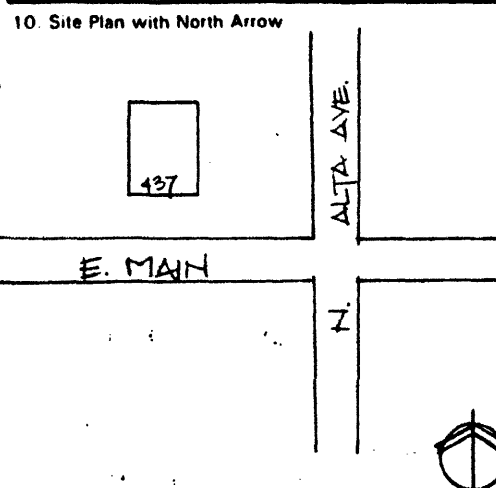
KENTUCKY HISTORIC RESOURCES INVENTORY

Site No. _____

1. Historic Name(s) Original Owner		22. ADD/County BLUEGRASS/ BOYLE	
2. Present Name		23. U.S.G.S. Quadrant (15'/75') Danville	
3. Location 423 East Main		24. UTM Reference Zone Easting Northing	
4. Owner's Name Lorraine G. Marshall		25. Coordinate Accuracy	
5. Owner's Address 423 E. Main, Danville, KY 40422		26. Prehistoric Site Historic Site <input type="checkbox"/> Building <input checked="" type="checkbox"/>	
6. Open to Public Yes <input type="checkbox"/> No <input type="checkbox"/>		27. National Register District Name: East Main District	
7. Visible from road Yes <input checked="" type="checkbox"/> No <input type="checkbox"/>		28. Significance Evaluation Contrib. to NR District <input checked="" type="checkbox"/>	
8. Ownership Private <input type="checkbox"/> Local <input type="checkbox"/> State <input type="checkbox"/> Federal <input type="checkbox"/>		29. Status National Landmark <input type="checkbox"/> National Register <input type="checkbox"/> Landmark Certificate <input type="checkbox"/> Kentucky Survey <input type="checkbox"/> Local Landmark <input type="checkbox"/> HABS/HAER <input type="checkbox"/>	
9. Local Contact/Organization OLD HOUSE CLUB OF DANVILLE		30. Historic Theme Primary <input type="checkbox"/> Secondary <input type="checkbox"/> Other <input type="checkbox"/>	
10. Site Plan with North Arrow 		31. Endangered Yes <input type="checkbox"/> No <input type="checkbox"/>	
11. Architect		32. Preservation Project Status Actual Cost in \$1,000s	
12. Builder		33. ATTACH PHOTO	
13. Date C. 1890 A. <input checked="" type="checkbox"/> B. <input type="checkbox"/>		Roll No. _____ Picture No. _____ Direction _____	
14. Style A. Classical Rev. <input checked="" type="checkbox"/> B. <input type="checkbox"/>		34. Prepared by: Helen Powell	
15. Original Use Residence <input checked="" type="checkbox"/>		35. Organization Carman and Powell, Inc.	
16. Present use Residence		36. Date 1984	
17. Condition Good <input checked="" type="checkbox"/>		37. Revision Dates	
18. Description One story, 3 bay frame residence with high hipped roof; tall chimneys; curved wrap around porch; spindles in porch under eaves; stone foundation (Continue on Back)		38. Staff Review	
19. History		21. Source of Information	
20. Significance Contributes to district by virtue of style, materials, and setback,			

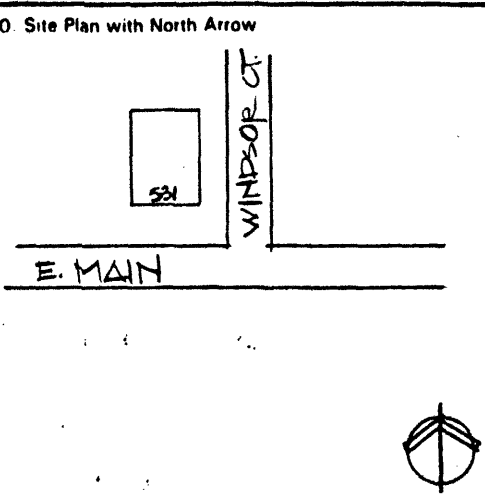
KENTUCKY HISTORIC RESOURCES INVENTORY

Site No. _____

1. Historic Name(s) Dunn House Original Owner H. Wils Dunn		22. ADD/County BLUEGRASS/ BOYLE	
2. Present Name 437 East Main		23. U.S.G.S. Quadrant (15'/75') G.I.S. Mod. Danville	
3. Location 437 East Main		24. UTM Reference Zone Easting Northing	
4. Owner's Name Ezra W. Gash		25. Coordinate Accuracy	
5. Owner's Address 437 East Main, Danville, KY 40422		26. Prehistoric Site Object Historic Site Structure <input checked="" type="checkbox"/> Building Other	
6. Open to Public Yes No		27. National Register District Name: East Main District	
7. Visible from road Yes <input checked="" type="checkbox"/> No		28. Significance Evaluation Contrib. to NR District <input checked="" type="checkbox"/>	
8. Ownership Private Local State Federal		29. Status Date National Landmark National Register Landmark Certificate Kentucky Survey Local Landmark HABS/HAER	
9. Local Contact/Organization OLD HOUSE CLUB OF DANVILLE		30. Historic Theme Primary Secondary Other	
10. Site Plan with North Arrow 		11. Architect _____ 12. Builder _____ 13. Date 1894 A. <input checked="" type="checkbox"/> B. <input type="checkbox"/> 14. Style A. Class. Rev. <input checked="" type="checkbox"/> M B. <input type="checkbox"/>	
15. Original Use Residence <input checked="" type="checkbox"/> A		31. Endangered Yes _____ No _____	
16. Present use Residence		32. Preservation Project Status	
17. Condition Good <input checked="" type="checkbox"/> B		Actual Cost in \$1,000s	
18. Description Two story frame, 3 bay pedimented dormer; detailing includes fishscaled shingles; wrap around porch with Ionic columns; stone foundation		33. ATTACH PHOTO Roll No. _____ Picture No. _____ Direction _____	
(Continue on Back)		34. Prepared by: Helen Powell	
19. History Built in an area called Otters Addition which was opened in 1890's by James H. Otter. Other owners have included H. Wils Dunn, John M. Nichols, and Hugh Moore.		35. Organization Carman and Powell, Inc.	
20. Significance Contributes to district by virtue of style, materials, and setback,		36. Date 1984	
21. Source of Information Deed Research: Old House Club		37. Revision Dates 38. Staff Review	

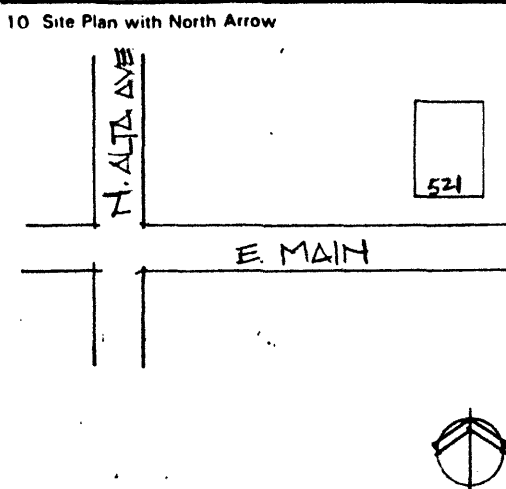
KENTUCKY HISTORIC RESOURCES INVENTORY

Site No. _____

1. Historic Name(s) Harding House Original Owner Samuel Harding		22. ADD/County BLUEGRASS/ BOYLE	
2. Present Name 531 East Main		23. U.S.G.S. Quadrant (15'/75') Danville	
3. Location 531 East Main		24. UTM Reference Zone _____ Easting _____ Northing _____	
4. Owner's Name J. E. Coleman		25. Coordinate Accuracy <input type="checkbox"/>	
5. Owner's Address 531 E. Main, Danville, KY 40422		26. Prehistoric Site Object Historic Site Structure X Building Other	
6. Open to Public Yes _____ No _____		27. National Register District Name: East Main District	
7. Visible from road Yes <input checked="" type="checkbox"/> No _____		28. Significance Evaluation Contrib. to NR District <input checked="" type="checkbox"/>	
8. Ownership Private _____ Local _____ State _____ Federal _____		29. Status Date National Landmark _____ National Register _____ Landmark Certificate _____ Kentucky Survey _____ Local Landmark _____ HABS/HAER _____	
9. Local Contact/Organization OLD HOUSE CLUB OF DANVILLE		30. Historic Theme Primary _____ Secondary _____ Other _____	
10. Site Plan with North Arrow 		11. Architect _____	
		12. Builder _____	
		13. Date 1895 A. <input checked="" type="checkbox"/> B. <input type="checkbox"/>	
		14. Style A. Queen Anne <input checked="" type="checkbox"/> B. <input type="checkbox"/>	
		15. Original Use Residence <input checked="" type="checkbox"/>	
		16. Present use Residence	
		17. Condition Good <input checked="" type="checkbox"/>	
18. Description Two story, 3 bay frame residence; wrap around porch on first story leads to 2nd entrance; modified drip molding over windows; porch posts & eaves elaborately decorated; diamond motif in window and drip moldings		31. Endangered Yes _____ No _____	
(Continue on Back)		32. Preservation Project Status <input type="checkbox"/>	
		33. ATTACH PHOTO Roll No. _____ Picture No. _____ Direction _____	
19. History The Harding House was built in J.H. Otter's addition to east Danville as this area developed in the 1890.'s. Other owners include James Slaughter, Lula Mahan, Bettie Fox, Garman.		34. Prepared by: Helen Powell	
20. Significance This structure contributes to the district by virtue of style and materials.		35. Organization Carman and Powell, Inc.	
21. Source of Information Deed Research: Old House Club		36. Date 1984	
		37. Revision Dates 38. Staff Review	

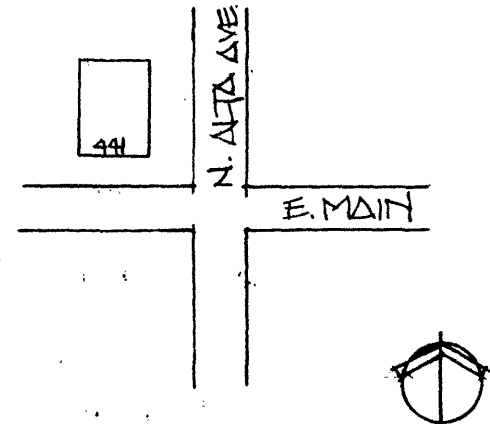

KENTUCKY HISTORIC RESOURCES INVENTORY

Site No. _____

1. Historic Name(s) Original Owner _____		22. ADD/County BLUEGRASS/ BOYLE	
2. Present Name 521 East Main		23. U.S.G.S. Quadrant (15'/75') Danville	
3. Location 521 East Main		24. UTM Reference Zone _____ Easting _____ Northing _____	
4. Owner's Name Robert A. Sowders		25. Coordinate Accuracy <input type="checkbox"/>	
5. Owner's Address 521 East Main, Danville, KY 40422		26. Prehistoric Site Object _____ Historic Site Structure _____ <input checked="" type="checkbox"/> Building Other _____	
6. Open to Public Yes _____ No _____	7. Visible from road Yes <input checked="" type="checkbox"/> No _____	27. National Register District Name: East Main District	
8. Ownership Private _____ Local _____ State _____ Federal _____		28. Significance Evaluation Contrib. to NR District <input checked="" type="checkbox"/>	
9. Local Contact/Organization OLD HOUSE CLUB OF DANVILLE		29. Status Date _____ National Landmark _____ National Register _____ Landmark Certificate _____ Kentucky Survey _____ Local Landmark _____ HABS/HAER _____	
10. Site Plan with North Arrow 		30. Historic Theme Primary _____ Secondary _____ Other _____	
11. Architect _____		31. Endangered Yes _____ No _____	
12. Builder _____		32. Preservation Project Status <input type="checkbox"/>	
13. Date c. 1910 A. <input checked="" type="checkbox"/> B. <input type="checkbox"/>		Actual Cost in \$1,000s _____	
14. Style A. Classical Rev. <input checked="" type="checkbox"/> M B. <input type="checkbox"/>		33. ATTACH PHOTO Roll No. _____ Picture No. _____ Direction _____	
15. Original Use Residence <input checked="" type="checkbox"/> A		34. Prepared by: Helen Powell	
16. Present use Residence		35. Organization Carman and Powell, Inc.	
17. Condition Good <input checked="" type="checkbox"/> B		36. Date 1984	
18. Description Two story; 2 bay frame Classical Revival residence; high hip roof; stone foundation; porch one story across front facade; tall chimneys (Continue on Back)		37. Revision Dates _____ 38. Staff Review _____	
19. History _____		20. Significance Contributes to district by virtue of style, materials, and setback.	
21. Source of Information _____		21. Source of Information _____	

KENTUCKY HISTORIC RESOURCES INVENTORY

Site No. _____

1. Historic Name(s) Original Owner _____		22. ADD/County BLUEGRASS/ BOYLE [][]	
2. Present Name _____		23. U.S.G.S. Quadrant (15'/75') Danville G.I.S. Mod. [][]	
3. Location 441 East Main		24. UTM Reference Zone _____ Easting _____ Northing _____	
4. Owner's Name Karl and Cheryl Glafenheim		25. Coordinate Accuracy []	
5. Owner's Address 441 East Main, Danville, KY 40422		26. Prehistoric Site Historic Site _____ Object _____ <input checked="" type="checkbox"/> Building _____ Structure _____ Other _____	
6. Open to Public Yes _____ No _____	7. Visible from road Yes <input checked="" type="checkbox"/> No _____	8. Ownership Private _____ [] Local _____ [] State _____ [] Federal _____ []	
9. Local Contact/Organization OLD HOUSE CLUB OF DANVILLE		27. National Register District Name: East Main District [][]	
10. Site Plan with North Arrow 		28. Significance Evaluation Contrib. to NR District [H]	
		29. Status Date National Landmark _____ [] National Register _____ [] Landmark Certificate _____ [] Kentucky Survey _____ [] Local Landmark _____ [] HABS/HAER _____ []	
11. Architect _____		30. Historic Theme Primary _____ [][] Secondary _____ Other _____	
12. Builder _____		31. Endangered Yes _____ No _____	
13. Date c. 1890 A. <input checked="" type="checkbox"/> B. []		32. Preservation Project Status []	
14. Style A. Classical Rev. <input checked="" type="checkbox"/> M B. []		Actual Cost in \$1,000s [][][]	
15. Original Use Residence [A]		33. ATTACH PHOTO 	
16. Present use Residence		Roll No. <u>3</u> Picture No. <u>34</u> Direction _____	
17. Condition Good [B]		34. Prepared by: Helen Powell	
18. Description One story, 3 bay frame residence with high hip roof; wrap around porch; modified paladian window in gable; returns on gable dentils in cornice; tall chimneys; polygonal bay		35. Organization Carman and Powell, Inc.	
No. Stories One [A]		36. Date 1984	
Single Pile _____ NA _____		37. Revision Dates _____ 38. Staff Review _____	
Double Pile <input checked="" type="checkbox"/> X			
Floor Plan Central Hall [K]			
Structural Fabric Frame A. <input checked="" type="checkbox"/> D B. []			
Decorative Fabric A. [] B. []			
Roof Form HIP			
19. History _____			
20. Significance Contributes to district by virtue of style, materials and setback.			
21. Source of Information _____			

(Continue on Back)

KENTUCKY HISTORIC RESOURCES INVENTORY

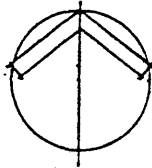
Site No. _____

1. Historic Name(s) Reid House Original Owner Mrs. E. A. Reid		22. ADD/County BLUEGRASS/ BOYLE	
2. Present Name 607 East Main		23. U.S.G.S. Quadrant (15'/75') Danville	
3. Location 607 East Main		24. UTM Reference Zone Easting Northing	
4. Owner's Name Andrew Kleinert		25. Coordinate Accuracy	
5. Owner's Address 607 East Main, Danville, KY 40422		26. Prehistoric Site Historic Site <input checked="" type="checkbox"/> Building	
6. Open to Public Yes No <input checked="" type="checkbox"/>		27. National Register District Name: East Main District	
7. Visible from road Yes <input checked="" type="checkbox"/> No _____		28. Significance Evaluation Contrib. to NR District <input checked="" type="checkbox"/>	
8. Ownership Private _____ Local _____ State _____ Federal _____		29. Status National Landmark _____ National Register _____ Landmark Certificate _____ Kentucky Survey _____ Local Landmark _____ HABS/HAER _____	
9. Local Contact/Organization OLD HOUSE CLUB OF DANVILLE		30. Historic Theme Primary _____ Secondary _____ Other _____	
10. Site Plan with North Arrow 		11. Architect 12. Builder 13. Date 1895 A. <input checked="" type="checkbox"/> B. <input type="checkbox"/> 14. Style A. Queen Anne <input type="checkbox"/> L <input type="checkbox"/> B. <input type="checkbox"/> 15. Original Use Residence <input type="checkbox"/> A <input checked="" type="checkbox"/> 16. Present use Residence	
17. Condition Good <input type="checkbox"/> B <input checked="" type="checkbox"/>		31. Endangered Yes _____ No _____	
18. Description Two story, 2 bay frame residence wrap around porch; entrance highlighted by pediment; balcony second floor; assymetrical; dentils under cornice; tall chimneys		32. Preservation Project Status Actual Cost in \$1,000s _____	
(Continue on Back)		33. ATTACH PHOTO 	
19. History The Reid House was built as a part of Otters Addition to east Danville. Other owners have included Albert Snider, Les Letton and Balding.		Roll No. <u>2</u> Picture No. <u>5</u> Direction _____	
20. Significance Contributes to the district by virtue of style, materials, and setback.		34. Prepared by: Helen Powell	
21. Source of Information Deed research: Old House Club		35. Organization Carman and Powell, Inc.	
		36. Date 1984	
		37. Revision Dates 38. Staff Review	





PHOTOGRAPH KEY

EAST MAIN DISTRICT

SCALE:



LEGEND:

-  DISTRICT BOUNDARY
-  NON-CONTRIBUTING
-  CONTRIBUTING, BUT ALTERED
-  NATIONAL REGISTER

MULTIPLE RESOURCES OF DANVILLE, KENTUCKY

