



**NATIONAL REGISTER OF HISTORIC PLACES
PROPERTY PHOTOGRAPH FORM**

(Type all entries - attach to or enclose with photograph)

STATE ALABAMA	
COUNTY TUSCALOOSA	
FOR NPS USE ONLY	
ENTRY NUMBER	DATE
	FEB 24 1975

SEE INSTRUCTIONS

1. NAME

COMMON: Druid City Historic District

AND/OR HISTORIC:

2. LOCATION

STREET AND NUMBER:

CITY OR TOWN:

Tuscaloosa

STATE:

Alabama

CODE

01

COUNTY:

Tuscaloosa

CODE

125

3. PHOTO REFERENCE

PHOTO CREDIT: Dan Meissner, Tuscaloosa News


DATE OF PHOTO: January 1974

NEGATIVE FILED AT: Office, Tuscaloosa County Preservation Society, P.O. Box 1665,
1010 Greensboro Avenue, Tuscaloosa, Alabama 35401

4. IDENTIFICATION

DESCRIBE VIEW, DIRECTION, ETC.

Bank House
2008 11th Street
Looking North.



PROPERTY OF THE NATIONAL REGISTER

#1087



**NATIONAL REGISTER OF HISTORIC PLACES
PROPERTY PHOTOGRAPH FORM**

(Type all entries - attach to or enclose with photograph)

STATE ALABAMA	
COUNTY TUSCALOOSA	
FOR NPS USE ONLY	
ENTRY NUMBER	DATE
	FEB 24 1975

SEE INSTRUCTIONS

1. NAME

COMMON: **Druid City Historic District**

AND/OR HISTORIC:

2. LOCATION

STREET AND NUMBER:

CITY OR TOWN:

Tuscaloosa

STATE:

Alabama

CODE


01

COUNTY:

Tuscaloosa

CODE

125



3. PHOTO REFERENCE

PHOTO CREDIT: **Dan Meissner, Tuscaloosa News**

DATE OF PHOTO: **January 1974**

NEGATIVE FILED AT: **P.O. Box 1665
Office, Tuscaloosa Co. Pres. So., 110 Greensboro Ave., Tuscaloosa, AL 35401**

4. IDENTIFICATION

DESCRIBE VIEW, DIRECTION, ETC.

**Falgout House
1305 Queen City Avenue
Looking SE at front of house**

5087



**NATIONAL REGISTER OF HISTORIC PLACES
PROPERTY PHOTOGRAPH FORM**

(Type all entries - attach to or enclose with photograph)

STATE ALABAMA	
COUNTY TUSCALOOSA	
FOR NPS USE ONLY	
ENTRY NUMBER FEB 24 1975	DATE

**S
E
E
I
N
S
T
R
U
C
T
I
O
N
S**

1. NAME


COMMON: **Druid City Historic District**
AND/OR HISTORIC:

2. LOCATION

STREET AND NUMBER:

CITY OR TOWN: **Tuscaloosa,**

STATE: Alabama	CODE 01	COUNTY: Tuscaloosa	NATIONAL REGISTER	CODE 125
-----------------------	-------------------	---------------------------	-------------------	--------------------



3. PHOTO REFERENCE

PHOTO CREDIT: **Dan Meissner, Tuscaloosa News**

DATE OF PHOTO: **January 1974**

NEGATIVE FILED AT: **Office, Tuscaloosa County Preservation Society,
P.O. Box 1665, 1010 Greensboro Avenue, Tuscaloosa, Alabama 35401**

4. IDENTIFICATION

DESCRIBE VIEW, DIRECTION, ETC.

**Queen City Avenue
Looking north on Queen City Avenue at the University Club
(1834) and the Searcy House (1907).**

#3 of 7




NATIONAL REGISTER OF HISTORIC PLACES
PROPERTY PHOTOGRAPH FORM

(Type all entries - attach to or enclose with photograph)

STATE ALABAMA	
COUNTY TUSCALOOSA	
FOR NPS USE ONLY	
ENTRY NUMBER	DATE
	FEB 24 1975

SEE INSTRUCTIONS

1. NAME			
COMMON:		Druid City Historic District	
AND/OR HISTORIC:			
2. LOCATION			
STREET AND NUMBER:			
CITY OR TOWN: Tuscaloosa			
STATE:	CODE	COUNTY:	CODE
Alabama	01	Tuscaloosa	125
3. PHOTO REFERENCE			
PHOTO CREDIT:		Dan Meissner, Tuscaloosa News	
DATE OF PHOTO:		January 1974	
NEGATIVE FILED AT: P.O. Box 1665, Tuscaloosa, Alabama 35401 Office, Tusc. Co. Pres. Society, 1010 Greensboro Avenue,			
4. IDENTIFICATION			
DESCRIBE VIEW, DIRECTION, ETC.			
Harrison-Laseter House 1601 Alaca Place Looking Southwest at front and side of house, from corner of 12th Street and 16th Avenue.			



#4 of 7



**NATIONAL REGISTER OF HISTORIC PLACES
PROPERTY PHOTOGRAPH FORM**

(Type all entries - attach to or enclose with photograph)

STATE ALABAMA	
COUNTY TUSCALOOSA	
FOR NPS USE ONLY	
ENTRY NUMBER	DATE
	FEB 24 1975

SEE INSTRUCTIONS

1. NAME

COMMON: **Druid City Historic District**

AND/OR HISTORIC:

2. LOCATION

STREET AND NUMBER:

CITY OR TOWN:

Tuscaloosa

STATE:

Alabama

CODE

01


COUNTY:

Tuscaloosa

NATIONAL REGISTER

CODE

125



3. PHOTO REFERENCE

PHOTO CREDIT: **Dan Meissner, Tuscaloosa News**

DATE OF PHOTO: **January 1974**

NEGATIVE FILED AT: **Office, Tuscaloosa County Preservation Society, P.O. Box 1665, 1010 Greensboro Avenue, Tuscaloosa, Alabama 35401**

4. IDENTIFICATION

DESCRIBE VIEW, DIRECTION, ETC.

**Edwards House
2012, 2014, 2016 9th Street (one house)**

looking north

#5087



NATIONAL REGISTER OF HISTORIC PLACES

PROPERTY PHOTOGRAPH FORM

(Type all entries - attach to or enclose with photograph)

STATE ALABAMA	
COUNTY TUSCALOOSA	
FOR NPS USE ONLY	
ENTRY NUMBER	DATE
	FEB 24 1975

SEE INSTRUCTIONS

1. NAME

COMMON: Druid City Historic District
AND/OR HISTORIC:

2. LOCATION

STREET AND NUMBER:

CITY OR TOWN:

Tuscaloosa

STATE:

Alabama

CODE


01

COUNTY:

Tuscaloosa

CODE

125



3. PHOTO REFERENCE

PHOTO CREDIT: Dan Meissner, Tuscaloosa News

DATE OF PHOTO: January 1974

NEGATIVE FILED AT:

Office, Tuscaloosa County Pres. Society, P.O. Box 1665
1010 Greensboro Ave., Tuscaloosa, AL 35401

4. IDENTIFICATION

DESCRIBE VIEW, DIRECTION, ETC.

Dearing-Swaim House
2111 14th Street
Looking south at facade of house, from 14th Avenue

#6087



NATIONAL REGISTER OF HISTORIC PLACES
PROPERTY PHOTOGRAPH FORM

(Type all entries - attach to or enclose with photograph)

STATE ALABAMA	
COUNTY TUSCALOOSA	
FOR NPS USE ONLY	
ENTRY NUMBER	DATE
	FEB 24 1975


SEE INSTRUCTIONS

1. NAME

COMMON: Druid City Historic District
AND/OR HISTORIC:

2. LOCATION

STREET AND NUMBER:
CITY OR TOWN: Tuscaloosa
STATE: Alabama CODE: 01 COUNTY: Tuscaloosa CODE: 125



3. PHOTO REFERENCE

PHOTO CREDIT: Dan Meissner, Tuscaloosa News
DATE OF PHOTO: January 1974
NEGATIVE FILED AT: Office, Tuscaloosa County Pres. Society, P.O. Box 1665, 1010 Greensboro Avenue, Tuscaloosa, Alabama 35401

4. IDENTIFICATION

DESCRIBE VIEW, DIRECTION, ETC.
Looking NW from the intersection of Queen City Avenue, 19th Avenue, and 7th Street. Shown are the three Wilborne houses and the Dawson Monument.

PROPERTY OF THE NATIONAL REGISTER

787