



**NATIONAL REGISTER OF HISTORIC PLACES
PROPERTY PHOTOGRAPH FORM**

(Type all entries - attach to or enclose with photograph)

STATE Colorado	
COUNTY Denver	
FOR NPS USE ONLY	
ENTRY NUMBER APR 1 1975	DATE

SEE INSTRUCTIONS

1. NAME

COMMON: Curtis-Champa Streets District
AND/OR HISTORIC:

2. LOCATION

STREET AND NUMBER:
2613-19 California Street

CITY OR TOWN:
Denver

STATE: Colorado	CODE 08	COUNTY: Denver	CODE 031
--------------------	------------	-------------------	-------------

3. PHOTO REFERENCE

PHOTO CREDIT: Louis Wall

DATE OF PHOTO: 8/4/73

NEGATIVE FILED AT: Advisory Council-Office of Compliance
Box 26552, Belmar Station, Lakewood, CO 80226


4. IDENTIFICATION

DESCRIBE VIEW, DIRECTION, ETC.

Southeast front and Northeast side view

10837

PROPERTY OF THE NATIONAL REGISTER





NATIONAL REGISTER OF HISTORIC PLACES
PROPERTY PHOTOGRAPH FORM

(Type all entries - attach to or enclose with photograph)

STATE	
Colorado	
COUNTY	
Denver	
FOR NPS USE ONLY	
ENTRY NUMBER	DATE
APR 1 1975	

SEE INSTRUCTIONS

1. NAME

COMMON: Curtis-Champa Streets District

AND/OR HISTORIC:

2. LOCATION

STREET AND NUMBER:

2613-19 California Street

CITY OR TOWN:

Denver,

STATE:

Colorado

CODE

08

COUNTY:

Denver

CODE

031

3. PHOTO REFERENCE

PHOTO CREDIT: Barbara Norgren

DATE OF PHOTO: 7/15/74

NEGATIVE FILED AT: 7353 East Jefferson Drive, Denver, CO 80237


4. IDENTIFICATION

DESCRIBE VIEW, DIRECTION, ETC.

Southeast front view

2937

PROPERTY OF THE NATIONAL REGISTER





NATIONAL REGISTER OF HISTORIC PLACES

PROPERTY PHOTOGRAPH FORM

(Type all entries - attach to or enclose with photograph)

STATE Colorado	
COUNTY Denver	
FOR NPS USE ONLY	
ENTRY NUMBER APR 1 1975	DATE

SEE INSTRUCTIONS

1. NAME

COMMON: Curtis-Champa Streets District

AND/OR HISTORIC:

2. LOCATION

STREET AND NUMBER:

2501 California Street

CITY OR TOWN:

Denver

STATE:

Colorado

CODE


08

COUNTY:

Denver

CODE

031



3. PHOTO REFERENCE

PHOTO CREDIT: Louis Wall

DATE OF PHOTO: 4/20/74

NEGATIVE FILED AT: Advisory Council-Office of Compliance
Box 26552, Belmar Station, Lakewood, CO 80226

4. IDENTIFICATION

DESCRIBE VIEW, DIRECTION, ETC.

Southeast front view

3 03 37

PROPERTY OF THE NATIONAL REGISTER



**NATIONAL REGISTER OF HISTORIC PLACES
PROPERTY PHOTOGRAPH FORM**

(Type all entries - attach to or enclose with photograph)

STATE Colorado	
COUNTY Denver	
FOR NPS USE ONLY	
ENTRY NUMBER APR 1 1975	DATE

SEE INSTRUCTIONS

1. NAME

COMMON: Curtis-Champa Street District

AND/OR HISTORIC:

2. LOCATION

STREET AND NUMBER:

2445 California Street

CITY OR TOWN:

Denver

STATE: Colorado

CODE
08

COUNTY: Denver

CODE
031

3. PHOTO REFERENCE

PHOTO CREDIT: Barbara Norgren

DATE OF PHOTO: 7/15/74

NEGATIVE FILED AT: 7353 East Jefferson Drive, Denver, CO 80237


4. IDENTIFICATION

DESCRIBE VIEW, DIRECTION, ETC.

southeast front view

#4037

PROPERTY OF THE NATIONAL REGISTER





NATIONAL REGISTER OF HISTORIC PLACES
PROPERTY PHOTOGRAPH FORM

(Type all entries - attach to or enclose with photograph)

STATE	
Colorado	
COUNTY	
Denver	
FOR NPS USE ONLY	
ENTRY NUMBER	DATE
APR 1 1975	

SEE INSTRUCTIONS

1. NAME

COMMON: Curtis-Champa Streets District

AND/OR HISTORIC:

2. LOCATION

STREET AND NUMBER:

2518 Arapahoe Street

CITY OR TOWN:

Denver

STATE:

Colorado

CODE

08

COUNTY:

Denver

CODE

031

3. PHOTO REFERENCE

PHOTO CREDIT:

Barbara Norgren

DATE OF PHOTO:

11/1/74

NEGATIVE FILED AT:

7453 East Jefferson Drive, Denver, CO 80237

4. IDENTIFICATION

DESCRIBE VIEW, DIRECTION, ETC.

Northwest front view

#5037

PROPERTY OF THE NATIONAL REGISTER



NATIONAL REGISTER OF HISTORIC PLACES
PROPERTY PHOTOGRAPH FORM

(Type all entries - attach to or enclose with photograph)

STATE Colorado	
COUNTY Denver	
FOR NPS USE ONLY	
ENTRY NUMBER APR 1 1975	DATE

SEE INSTRUCTIONS

1. NAME


COMMON: Curtis-Champa Streets District
AND/OR HISTORIC:

2. LOCATION

STREET AND NUMBER:
2530 Arapahoe Street

CITY OR TOWN:
Denver

STATE: Colorado	CODE 08	COUNTY: Denver	CODE 031
--------------------	------------	-------------------	-------------



3. PHOTO REFERENCE

PHOTO CREDIT: Barbara Norgren

DATE OF PHOTO: 11/1/74

NEGATIVE FILED AT: 7353 East Jefferson Drive, Denver, CO 80237

4. IDENTIFICATION

DESCRIBE VIEW, DIRECTION, ETC.

Northwest front view

60337

PROPERTY OF THE NATIONAL REGISTER



NATIONAL REGISTER OF HISTORIC PLACES
PROPERTY PHOTOGRAPH FORM

(Type all entries - attach to or enclose with photograph)

STATE	
Colorado	
COUNTY	
Denver	
FOR NPS USE ONLY	
ENTRY NUMBER	DATE
APR 1 1975	

SEE INSTRUCTIONS

1. NAME

COMMON: Curtis-Champa Streets District

AND/OR HISTORIC:

2. LOCATION

STREET AND NUMBER:

2649 Champa Street

CITY OR TOWN:

Denver

STATE:

Colorado

CODE

08

COUNTY:

Denver

CODE

031

3. PHOTO REFERENCE

PHOTO CREDIT: Louis Wall

DATE OF PHOTO: 8/25/73

NEGATIVE FILED AT: Advisory Council, Office of Compliance
Box 26552, Belmar Station, Lakewood, CO 80226

4. IDENTIFICATION

DESCRIBE VIEW, DIRECTION, ETC.

Southeast front view

7237

PROPERTY OF THE NATIONAL REGISTER



NATIONAL REGISTER OF HISTORIC PLACES
PROPERTY PHOTOGRAPH FORM

(Type all entries - attach to or enclose with photograph)

STATE	
Colorado	
COUNTY	
Denver	
FOR NPS USE ONLY	
ENTRY NUMBER	DATE
	APR 1 1975

SEE INSTRUCTIONS

1. NAME

COMMON: Curtis-Champa Streets District

AND/OR HISTORIC:

2. LOCATION

STREET AND NUMBER:

2663 Champa Street

CITY OR TOWN:

Denver

STATE: COLORADO CODE COUNTY: DENVER CODE

Colorado

08

DENVER

031

3. PHOTO REFERENCE

PHOTO CREDIT: Louis Wall

DATE OF PHOTO: 8/25/73

NEGATIVE FILED AT: Advisory Council-Office of Compliance
Box 26552, Belmar Station, Lakewood, CO 80226


4. IDENTIFICATION

DESCRIBE VIEW, DIRECTION, ETC.

Southeast front view

80337

PROPERTY OF THE NATIONAL REGISTER





NATIONAL REGISTER OF HISTORIC PLACES

PROPERTY PHOTOGRAPH FORM

(Type all entries - attach to or enclose with photograph)

STATE Colorado	
COUNTY Denver	
FOR NPS USE ONLY	
ENTRY NUMBER APR 1 1975	DATE

SEE INSTRUCTIONS

1. NAME

COMMON: Curtis-Champa Streets District

AND/OR HISTORIC:

2. LOCATION

STREET AND NUMBER:

2641, 2649, 2655 and 2663 Champa

CITY OR TOWN:

Denver

STATE:

Colorado

CODE

08

COUNTY:

Denver

CODE

031

3. PHOTO REFERENCE

PHOTO CREDIT: Barbara Norgren

DATE OF PHOTO: 11/1/74

NEGATIVE FILED AT: 7353 East Jefferson Drive, Denver, CO 80237

4. IDENTIFICATION

DESCRIBE VIEW, DIRECTION, ETC.

Southeast front view

9087

PROPERTY OF THE NATIONAL REGISTER



UNITED STATES DEPARTMENT OF THE INTERIOR
NATIONAL PARK SERVICE

NATIONAL REGISTER OF HISTORIC PLACES
PROPERTY PHOTOGRAPH FORM

(Type all entries - attach to or enclose with photograph)

STATE Colorado	
COUNTY Denver	
FOR NPS USE ONLY	
ENTRY NUMBER APR 1 1975	DATE

SEE INSTRUCTIONS

1. NAME

COMMON: Curtis-Champa Streets District

AND/OR HISTORIC:

2. LOCATION

STREET AND NUMBER:

2545 Champa Street

CITY OR TOWN:

Denver

STATE:

Colorado

CODE

08

COUNTY:

Denver

CODE

031

3. PHOTO REFERENCE

PHOTO CREDIT: Louis Wall

DATE OF PHOTO: 8/11/73


NEGATIVE FILED AT: Advisory Council-Office of Compliance
Box 26552, Belmar Station, Lakewood, CO 80226

4. IDENTIFICATION

DESCRIBE VIEW, DIRECTION, ETC.

Southeast front and Northeast side view.

10 437





**NATIONAL REGISTER OF HISTORIC PLACES
PROPERTY PHOTOGRAPH FORM**

(Type all entries - attach to or enclose with photograph)

STATE Colorado	
COUNTY Denver	
FOR NPS USE ONLY	
ENTRY NUMBER APR 1 1975	DATE

SEE INSTRUCTIONS

1. NAME

COMMON: Curtis-Champa Streets District

AND/OR HISTORIC:

2. LOCATION

STREET AND NUMBER:

2535 Champa Street

CITY OR TOWN:

Denver

STATE:

Colorado

CODE

08

COUNTY:

Denver

CODE

031

3. PHOTO REFERENCE

PHOTO CREDIT: Louis Wall

DATE OF PHOTO: 8/11/73

NEGATIVE FILED AT: Advisory Council-Office of Compliance
Box 26552, Belmar Station, Lakewood, CO 80226


4. IDENTIFICATION

DESCRIBE VIEW, DIRECTION, ETC.

Southeast front and Northeast side view.

#11037

PROPERTY OF THE NATIONAL REGISTER





NATIONAL REGISTER OF HISTORIC PLACES
PROPERTY PHOTOGRAPH FORM

(Type all entries - attach to or enclose with photograph)

STATE	
Colorado	
COUNTY	
Denver	
FOR NPS USE ONLY	
ENTRY NUMBER	DATE
APR 1	1975

SEE INSTRUCTIONS

1. NAME

COMMON: Curtis-Champa Streets District

AND/OR HISTORIC:

2. LOCATION

STREET AND NUMBER:

2525 Champa Street

CITY OR TOWN:

Denver

STATE:

Colorado

CODE

08

COUNTY:

Denver

CODE

031

3. PHOTO REFERENCE

PHOTO CREDIT: Louis Wall

DATE OF PHOTO: 8/11/73

NEGATIVE FILED AT: Advisory Council-Office of Compliance
Box 26552, Belmar Station, Lakewood, CO 80226


4. IDENTIFICATION

DESCRIBE VIEW, DIRECTION, ETC.

Southeast front view

12837

PROPERTY OF THE NATIONAL REGISTER





NATIONAL REGISTER OF HISTORIC PLACES
PROPERTY PHOTOGRAPH FORM

(Type all entries - attach to or enclose with photograph)

STATE	Colorado
COUNTY	Denver
FOR NPS USE ONLY	
ENTRY NUMBER	DATE
APR 1 1975	

SEE INSTRUCTIONS

1. NAME

COMMON: Curtis-Champa Streets District

AND/OR HISTORIC:

2. LOCATION

STREET AND NUMBER:

2943 Stout Street

CITY OR TOWN:

Denver

STATE:

Colorado

CODE

08

COUNTY:

Denver

CODE

031

3. PHOTO REFERENCE

PHOTO CREDIT: Barbara Norgren

DATE OF PHOTO: 7/15/74

NEGATIVE FILED AT: 7353 East Jefferson Drive, Denver, Co 80237


4. IDENTIFICATION

DESCRIBE VIEW, DIRECTION, ETC.

Southeast front view

#13037

PROPERTY OF THE NATIONAL REGISTER





NATIONAL REGISTER OF HISTORIC PLACES
PROPERTY PHOTOGRAPH FORM

(Type all entries - attach to or enclose with photograph)

STATE	
Colorado	
COUNTY	
Denver	
FOR NPS USE ONLY	
ENTRY NUMBER	DATE
APR 1	1975

SEE INSTRUCTIONS

1. NAME

COMMON: Curtis-Champa Streets District
AND/OR HISTORIC:

2. LOCATION

STREET AND NUMBER:
2921 Stout Street

CITY OR TOWN:
Denver

STATE:
Colorado

CODE COUNTY:
08 Denver

CODE
031

3. PHOTO REFERENCE

PHOTO CREDIT: Barbara Norgren

DATE OF PHOTO: 7/15/74

NEGATIVE FILED AT: 7353 East Jefferson Drive, Denver, CO 80237

4. IDENTIFICATION

DESCRIBE VIEW, DIRECTION, ETC.

Southeast front view

140837

PROPERTY OF THE NATIONAL REGISTER



UNITED STATES DEPARTMENT OF THE INTERIOR
NATIONAL PARK SERVICE

NATIONAL REGISTER OF HISTORIC PLACES
PROPERTY PHOTOGRAPH FORM

(Type all entries - attach to or enclose with photograph)

STATE Colorado	
COUNTY Denver	
FOR NPS USE ONLY	
ENTRY NUMBER APR 1 1975	DATE

SEE INSTRUCTIONS

1. NAME

COMMON: Curtis-Champa Streets District

AND/OR HISTORIC:

2. LOCATION

STREET AND NUMBER:

2625 Stout Street

CITY OR TOWN:

Denver

STATE:

Colorado

CODE

COUNTY:

08

Denver

CODE

031

3. PHOTO REFERENCE

PHOTO CREDIT: Barbara Norgren

DATE OF PHOTO: 7/15/74

NEGATIVE FILED AT:

7353 East Jefferson Drive, Denver, CO 80237


4. IDENTIFICATION

DESCRIBE VIEW, DIRECTION, ETC.

Upper southeast front view

#15837

PROPERTY OF THE NATIONAL REGISTER





STATE	Colorado	
COUNTY	Denver	
FOR NPS USE ONLY		
ENTRY NUMBER	APR 1 1975	DATE

NATIONAL REGISTER OF HISTORIC PLACES

PROPERTY PHOTOGRAPH FORM

(Type all entries - attach to or enclose with photograph)

SEE INSTRUCTIONS

1. NAME

COMMON: Curtis-Champa Streets District

AND/OR HISTORIC:

2. LOCATION

STREET AND NUMBER:

2903, 2915, 2921, 2927, 2937, 2943 Champa Street

CITY OR TOWN:

Denver

STATE:

Colorado

CODE

08

COUNTY:

Denver

CODE

031

3. PHOTO REFERENCE

PHOTO CREDIT: Barbara Norgren

DATE OF PHOTO: 11/1/74

NEGATIVE FILED AT: 7353 East Jefferson Drive, Denver, CO 80237

4. IDENTIFICATION

DESCRIBE VIEW, DIRECTION, ETC.

Southwest side and southeast front view

16 93 37

PROPERTY OF THE NATIONAL REGISTER



NATIONAL REGISTER OF HISTORIC PLACES
PROPERTY PHOTOGRAPH FORM

(Type all entries - attach to or enclose with photograph)

STATE Colorado	
COUNTY Denver	
FOR NPS USE ONLY	
ENTRY NUMBER APR 1 1975	DATE

SEE INSTRUCTIONS

1. NAME

COMMON: Curtis-Champa Streets District
AND/OR HISTORIC:

2. LOCATION

STREET AND NUMBER:
2915 Champa Street

CITY OR TOWN:
Denver

STATE:
Colorado

CODE COUNTY:
08 Denver

CODE
031

3. PHOTO REFERENCE

PHOTO CREDIT: Barbara Norgren

DATE OF PHOTO: 7/15/74

NEGATIVE FILED AT: 7353 East Jefferson Drive, Denver, CO 80237

4. IDENTIFICATION

DESCRIBE VIEW, DIRECTION, ETC.

Southeast front view and northeast side view

#170837

PROPERTY OF THE NATIONAL REGISTER



NATIONAL REGISTER OF HISTORIC PLACES
PROPERTY PHOTOGRAPH FORM

(Type all entries - attach to or enclose with photograph)

STATE Colorado	
COUNTY Denver	
FOR NPS USE ONLY	
ENTRY NUMBER APR 1 1975	DATE

SEE INSTRUCTIONS

1. NAME

COMMON: Curtis-Champa Streets District

AND/OR HISTORIC:

2. LOCATION

STREET AND NUMBER:

2801, 2807-09, 2815, 2821, 2827-29 Champa

CITY OR TOWN:

Denver

STATE:

Colorado

CODE

08

COUNTY:

Denver

CODE

031

3. PHOTO REFERENCE

PHOTO CREDIT: Barbara Norgren

DATE OF PHOTO: 11/1/74

NEGATIVE FILED AT: 7353 East Jefferson Drive, Denver, CO 80237


4. IDENTIFICATION

DESCRIBE VIEW, DIRECTION, ETC.

Southeast front views

18 3 37

PROPERTY OF THE NATIONAL REGISTER





NATIONAL REGISTER OF HISTORIC PLACES
PROPERTY PHOTOGRAPH FORM

(Type all entries - attach to or enclose with photograph)

STATE	
Colorado	
COUNTY	
Denver	
FOR NPS USE ONLY	
ENTRY NUMBER	DATE
APR 1	1975

SEE INSTRUCTIONS

1. NAME

COMMON: Curtis-Champa Streets District
AND/OR HISTORIC:

2. LOCATION

STREET AND NUMBER: Even side of 2800 block Champa Street

CITY OR TOWN: Denver

STATE: Colorado	CODE: 08	COUNTY: Denver	CODE: 031
-----------------	----------	----------------	-----------

3. PHOTO REFERENCE

PHOTO CREDIT: Barbara Norgren

DATE OF PHOTO: 11/1/74

NEGATIVE FILED AT: 7353 East Jefferson Drive, Denver, CO 80237


4. IDENTIFICATION

DESCRIBE VIEW, DIRECTION, ETC.

Northwest front views

#19037

PROPERTY OF THE NATIONAL REGISTER





UNITED STATES DEPARTMENT OF THE INTERIOR
NATIONAL PARK SERVICE

NATIONAL REGISTER OF HISTORIC PLACES
PROPERTY PHOTOGRAPH FORM

(Type all entries - attach to or enclose with photograph)

STATE Colorado	
COUNTY Denver	
FOR NPS USE ONLY	
ENTRY NUMBER 001	DATE APR 1 1975

SEE INSTRUCTIONS

1. NAME

COMMON: Curtis-Champa Streets District

AND/OR HISTORIC:

2. LOCATION

STREET AND NUMBER:

2627 Champa Streets

CITY OR TOWN:

Denver

STATE:

Colorado

CODE

08

COUNTY:

Denver

CODE

031

3. PHOTO REFERENCE

PHOTO CREDIT: Louis Wall

DATE OF PHOTO: 8/25/73

NEGATIVE FILED AT: Advisory Council-Office of Compliance
Box 26552, Belmar Station, Lakewood, CO 80226


4. IDENTIFICATION

DESCRIBE VIEW, DIRECTION, ETC.

Southeast front view

#200337

PROPERTY OF THE NATIONAL REGISTER





UNITED STATES DEPARTMENT OF THE INTERIOR
NATIONAL PARK SERVICE

NATIONAL REGISTER OF HISTORIC PLACES
PROPERTY PHOTOGRAPH FORM

(Type all entries - attach to or enclose with photograph)

STATE Colorado	
COUNTY Denver	
FOR NPS USE ONLY	
ENTRY NUMBER APR 1 1975	DATE

SEE INSTRUCTIONS

1. NAME

COMMON: Curtis-Champa Streets District

AND/OR HISTORIC:

2. LOCATION

STREET AND NUMBER:

2727 and 2751 Champa Street

CITY OR TOWN:

Denver

STATE:

Colorado

CODE

08

COUNTY:

Denver

CODE

031

3. PHOTO REFERENCE

PHOTO CREDIT: Louis Wall

DATE OF PHOTO: 4/20/74

NEGATIVE FILED AT: Advisory Council-Office of Compliance
Box 26552, Belmar Station, Lakewood, CO 80226

4. IDENTIFICATION

DESCRIBE VIEW, DIRECTION, ETC.

Southeast front view

210837

PROPERTY OF THE NATIONAL REGISTER



NATIONAL REGISTER OF HISTORIC PLACES
PROPERTY PHOTOGRAPH FORM

(Type all entries - attach to or enclose with photograph)

STATE	
Colorado	
COUNTY	
Denver	
FOR NPS USE ONLY	
ENTRY NUMBER	DATE
	APR 1 1975

SEE INSTRUCTIONS

1. NAME

COMMON: Curtis-Champa Streets District

AND/OR HISTORIC:

2. LOCATION

STREET AND NUMBER:

2601-15 Champa Street

CITY OR TOWN:

Denver

STATE:

Colorado

CODE

08

COUNTY:

Denver

CODE

031

3. PHOTO REFERENCE

PHOTO CREDIT: Louis Wall

DATE OF PHOTO: 8/25/73

NEGATIVE FILED AT: Advisory Council-Office of Compliance
Box 26552, Belmar Station, Lakewood, CO 80226

4. IDENTIFICATION

DESCRIBE VIEW, DIRECTION, ETC.

Southeast front view

#22837

PROPERTY OF THE NATIONAL REGISTER



**NATIONAL REGISTER OF HISTORIC PLACES
PROPERTY PHOTOGRAPH FORM**

(Type all entries - attach to or enclose with photograph)

STATE Colorado	
COUNTY Denver	
FOR NPS USE ONLY	
ENTRY NUMBER APR 1 1975	DATE

SEE INSTRUCTIONS

1. NAME

COMMON: Curtis-Champa Streets District

AND/OR HISTORIC:

2. LOCATION

STREET AND NUMBER:

2355-63 Stout Street

CITY OR TOWN:

Denver,

STATE:

Colorado

CODE

08

COUNTY:

Denver

CODE

031

3. PHOTO REFERENCE

PHOTO CREDIT: Louis Wall

DATE OF PHOTO: 7/28/73

NEGATIVE FILED AT:

Advisory Council-Office of Compliance
Box 26552, Belmar Station, Lakewood, CO 80226

4. IDENTIFICATION

DESCRIBE VIEW, DIRECTION, ETC.

Southeast front view

23437

PROPERTY OF THE NATIONAL REGISTER



UNITED STATES DEPARTMENT OF THE INTERIOR
NATIONAL PARK SERVICE

NATIONAL REGISTER OF HISTORIC PLACES
PROPERTY PHOTOGRAPH FORM

(Type all entries - attach to or enclose with photograph)

STATE Colorado	
COUNTY Denver	
FOR NPS USE ONLY	
ENTRY NUMBER	DATE
	APR 1 1975

SEE INSTRUCTIONS

1. NAME


COMMON: Curtis-Champa Streets District
AND/OR HISTORIC:

2. LOCATION

STREET AND NUMBER:
2905 Curtis Street

CITY OR TOWN:
Denver

STATE: Colorado	CODE 08	COUNTY: Denver	CODE 031
--------------------	------------	-------------------	-------------



3. PHOTO REFERENCE

PHOTO CREDIT: Barbara Norgren

DATE OF PHOTO: 11/1/74

NEGATIVE FILED AT: 7353 East Jefferson Drive, Denver, CO 80237

4. IDENTIFICATION

DESCRIBE VIEW, DIRECTION, ETC.
Southeast front view

#24 837

PROPERTY OF THE NATIONAL REGISTER



UNITED STATES DEPARTMENT OF THE INTERIOR
NATIONAL PARK SERVICE

NATIONAL REGISTER OF HISTORIC PLACES
PROPERTY PHOTOGRAPH FORM

(Type all entries - attach to or enclose with photograph)

STATE	
Colorado	
COUNTY	
Denver	
FOR NPS USE ONLY	
ENTRY NUMBER	DATE
APR 1 1975	

SEE INSTRUCTIONS

1. NAME


COMMON: Curtis-Champa Streets District
AND/OR HISTORIC:

2. LOCATION

STREET AND NUMBER:
2617-19, 2625 and 2631 California Street

CITY OR TOWN:
Denver

STATE: Colorado	CODE 08	COUNTY: Denver	CODE 031
--------------------	------------	-------------------	-------------



3. PHOTO REFERENCE

PHOTO CREDIT: Robert Carper

DATE OF PHOTO: 10/20/74

NEGATIVE FILED AT: Denver Landmark Commission
Room 209, Majestic Bldg, 209-16th St, Denver, CO 80202

4. IDENTIFICATION

DESCRIBE VIEW, DIRECTION, ETC.

Southwest side and southeast front views

25 0837

PROPERTY OF THE NATIONAL REGISTER



NATIONAL REGISTER OF HISTORIC PLACES
PROPERTY PHOTOGRAPH FORM

(Type all entries - attach to or enclose with photograph)

STATE	
Colorado	
COUNTY	
Denver	
FOR NPS USE ONLY	
ENTRY NUMBER	DATE
APR 1 1975	

SEE INSTRUCTIONS

1. NAME

COMMON: Curtis-Champa Streets District
AND/OR HISTORIC:

2. LOCATION

STREET AND NUMBER:
2625 and 2631 California Street

CITY OR TOWN:
Denver

STATE: Colorado	CODE 08	COUNTY: Denver	CODE 031
--------------------	------------	-------------------	-------------

3. PHOTO REFERENCE

PHOTO CREDIT: Louis Wall

DATE OF PHOTO: 4/20/74

NEGATIVE FILED AT: Advisory Council-Office of Compliance
Box 26552, Belmar Station, Lakewood, CO 80226


4. IDENTIFICATION

DESCRIBE VIEW, DIRECTION, ETC.

Southeast front view

260837

PROPERTY OF THE NATIONAL REGISTER





**NATIONAL REGISTER OF HISTORIC PLACES
PROPERTY PHOTOGRAPH FORM**

(Type all entries - attach to or enclose with photograph)

STATE Colorado	
COUNTY Denver	
FOR NPS USE ONLY	
ENTRY NUMBER 488-1	DATE 1975

SEE INSTRUCTIONS

1. NAME

COMMON: Curtis-Champa Streets District

AND/OR HISTORIC:

2. LOCATION

STREET AND NUMBER:

Odd side of 2600 block Curtis Street

CITY OR TOWN:

Denver

STATE:

Colorado

CODE

08

COUNTY:

Denver

CODE

031

3. PHOTO REFERENCE

PHOTO CREDIT: Barbara Norgren

DATE OF PHOTO: 11/1/74

NEGATIVE FILED AT: 7353 East Jefferson Drive, Denver, CO 80237

4. IDENTIFICATION

DESCRIBE VIEW, DIRECTION, ETC.

Southeast front view

27937

PROPERTY OF THE NATIONAL REGISTER



**NATIONAL REGISTER OF HISTORIC PLACES
PROPERTY PHOTOGRAPH FORM**

(Type all entries - attach to or enclose with photograph)

STATE	
Colorado	
COUNTY	
Denver	
FOR NPS USE ONLY	
ENTRY NUMBER	DATE
	APR 1 1975

SEE INSTRUCTIONS

1. NAME

COMMON: CURTIS-CHAMPA STREETS DISTRICT

AND/OR HISTORIC:

2. LOCATION

STREET AND NUMBER:

2630 Curtis Street

CITY OR TOWN:

Denver

STATE:

Colorado

CODE

08

COUNTY:

Denver

CODE

031

3. PHOTO REFERENCE

PHOTO CREDIT: Louis Wall

DATE OF PHOTO: 8/25/73

NEGATIVE FILED AT: Advisory Council-Office of Compliance
Box 26552, Belmar Station, Lakewood, CO 80226

4. IDENTIFICATION

DESCRIBE VIEW, DIRECTION, ETC.

Northwest front view.

#28837

PROPERTY OF THE NATIONAL REGISTER



NATIONAL REGISTER OF HISTORIC PLACES
PROPERTY PHOTOGRAPH FORM

(Type all entries - attach to or enclose with photograph)

STATE Colorado	
COUNTY Denver	
FOR NPS USE ONLY	
ENTRY NUMBER APR 1 1975	DATE

SEE INSTRUCTIONS

1. NAME

COMMON: Curtis-Champa Streets District
AND/OR HISTORIC:


2. LOCATION

STREET AND NUMBER:
2634 Curtis Street

CITY OR TOWN:
Denver

STATE:
Colorado

CODE 08	COUNTY: Denver	CODE 031
------------	-------------------	-------------



3. PHOTO REFERENCE

PHOTO CREDIT: Louis Wall

DATE OF PHOTO: 8/25/73

NEGATIVE FILED AT: Advisory Council-Office of Compliance
Box 26552, Belmar Station, Lakewood, CO 80226

4. IDENTIFICATION

DESCRIBE VIEW, DIRECTION, ETC.
Northwest front view

29837

PROPERTY OF THE NATIONAL REGISTER



**NATIONAL REGISTER OF HISTORIC PLACES
PROPERTY PHOTOGRAPH FORM**

(Type all entries - attach to or enclose with photograph)

STATE Colorado	
COUNTY Denver	
FOR NPS USE ONLY	
ENTRY NUMBER APR 1 1975	DATE

SEE INSTRUCTIONS

1. NAME

COMMON: Curtis-Champa Streets District
AND/OR HISTORIC:

2. LOCATION

STREET AND NUMBER:
2639 Curtis Street

CITY OR TOWN:
Denver

STATE: Colorado	CODE 08	COUNTY: Denver	CODE 031
--------------------	------------	-------------------	-------------

3. PHOTO REFERENCE

PHOTO CREDIT: Louis Wall

DATE OF PHOTO: 8/25/73

NEGATIVE FILED AT: Advisory Council-Office of Compliance
Box 26552, Belmar Station, Lakewood, CO 80226

4. IDENTIFICATION

DESCRIBE VIEW, DIRECTION, ETC.

Southwest side and Southeast front.

30037 PROPERTY OF THE NATIONAL REGISTER



NATIONAL REGISTER OF HISTORIC PLACES
PROPERTY PHOTOGRAPH FORM

(Type all entries - attach to or enclose with photograph)

STATE Colorado	
COUNTY Denver	
FOR NPS USE ONLY	
ENTRY NUMBER APR 1 1975	DATE

SEE INSTRUCTIONS

1. NAME

COMMON: Curtis-Champa Streets District

AND/OR HISTORIC:

2. LOCATION

STREET AND NUMBER:

2663 Curtis Street

CITY OR TOWN:

Denver

STATE:

Colorado

CODE


08

COUNTY:

Denver

CODE

031



3. PHOTO REFERENCE

PHOTO CREDIT: Louis Wall

DATE OF PHOTO: 4/20/74

NEGATIVE FILED AT: Advisory Council-Office of Compliance
Box 26552, Belmar Station, Lakewood, CO 80226

4. IDENTIFICATION

DESCRIBE VIEW, DIRECTION, ETC.

southeast front and southwest views

#310837

PROPERTY OF THE NATIONAL REGISTER



NATIONAL REGISTER OF HISTORIC PLACES
PROPERTY PHOTOGRAPH FORM

(Type all entries - attach to or enclose with photograph)

STATE	Colorado	
COUNTY	Denver	
FOR NPS USE ONLY		
ENTRY NUMBER	APR 1 1975	DATE

S
E
E
I
N
S
T
R
U
C
T
I
O
N
S

1. NAME

COMMON: Curtis-Champa Streets District
AND/OR HISTORIC:

2. LOCATION


STREET AND NUMBER:
2738 Curtis Street

CITY OR TOWN:
Denver

STATE:
Colorado

CODE COUNTY:
08 Denver

CODE
031



3. PHOTO REFERENCE

PHOTO CREDIT: Louis Wall

DATE OF PHOTO: 8/25/73

NEGATIVE FILED AT: Advisory Council-Office of Compliance
Box 26552, Belmar Station, Lakewood, CO 80226

4. IDENTIFICATION

DESCRIBE VIEW, DIRECTION, ETC.

Northwest front view

#320837 PROPERTY OF THE NATIONAL REGISTER



NATIONAL REGISTER OF HISTORIC PLACES
PROPERTY PHOTOGRAPH FORM

(Type all entries - attach to or enclose with photograph)

STATE	
Colorado	
COUNTY	
Denver	
FOR NPS USE ONLY	
ENTRY NUMBER	DATE
	APR 1 1975

SEE INSTRUCTIONS

1. NAME

COMMON: Curtis-Champa Streets District

AND/OR HISTORIC:

2. LOCATION

STREET AND NUMBER:

2743 Curtis Street

CITY OR TOWN:

Denver

STATE:

Colorado

CODE

08

COUNTY:

Denver

CODE

031

3. PHOTO REFERENCE

PHOTO CREDIT: Robert Carper

DATE OF PHOTO: 1967

NEGATIVE FILED AT: Denver Landmark Commission

Room 209, Majestic Bldg, 209 16th St., Denver, CO 80202

4. IDENTIFICATION

DESCRIBE VIEW, DIRECTION, ETC.

Southeast front view

33037

PROPERTY OF THE NATIONAL REGISTER



NATIONAL REGISTER OF HISTORIC PLACES
PROPERTY PHOTOGRAPH FORM

(Type all entries - attach to or enclose with photograph)

STATE Colorado	
COUNTY Denver	
FOR NPS USE ONLY	
ENTRY NUMBER APR 1 1975	DATE

SEE INSTRUCTIONS

1. NAME

COMMON: Curtis-Champa Streets District

AND/OR HISTORIC:

2. LOCATION

STREET AND NUMBER:

2800 Curtis Street

CITY OR TOWN:

Denver

STATE:

Colorado

CODE

08

COUNTY:

Denver

CODE

031

3. PHOTO REFERENCE

PHOTO CREDIT: Louis Wall

DATE OF PHOTO: 8/25/73

NEGATIVE FILED AT: Advisory Council-Office of Compliance
Box 26552, Belmar Station, Lakewood, CO 80226


4. IDENTIFICATION

DESCRIBE VIEW, DIRECTION, ETC.

Northwest front and southwest side view

#340837

PROPERTY OF THE NATIONAL REGISTER





NATIONAL REGISTER OF HISTORIC PLACES
PROPERTY PHOTOGRAPH FORM

(Type all entries - attach to or enclose with photograph)

STATE	
COLORADO	
COUNTY	
DENVER	
FOR NPS USE ONLY	
ENTRY NUMBER	DATE
APR 1 1975	

SEE INSTRUCTIONS

1. NAME

COMMON: Curtis-Champa Streets District
AND/OR HISTORIC:

2. LOCATION

STREET AND NUMBER: 2826 Curtis Street

CITY OR TOWN: Denver

STATE: Colorado	CODE 08	COUNTY: Denver	CODE 031
-----------------	---------	----------------	----------

3. PHOTO REFERENCE

PHOTO CREDIT: Louis Wall

DATE OF PHOTO: 8/25/73

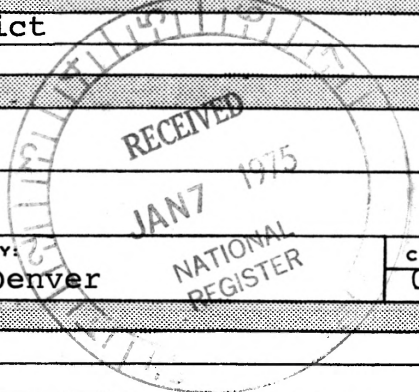
NEGATIVE FILED AT: Advisory Council-Office of Compliance
Box 26552, Belmar Station, Lakewood, CO 80226

4. IDENTIFICATION

DESCRIBE VIEW, DIRECTION, ETC.

Northwest front view

35 08 37



PROPERTY OF THE NATIONAL REGISTER



NATIONAL REGISTER OF HISTORIC PLACES

PROPERTY PHOTOGRAPH FORM

(Type all entries - attach to or enclose with photograph)

STATE	
Colorado	
COUNTY	
Denver	
FOR NPS USE ONLY	
ENTRY NUMBER	DATE
APR 1 1975	

SEE INSTRUCTIONS

1. NAME

COMMON: Curtis-Champa Streets District

AND/OR HISTORIC:

2. LOCATION

STREET AND NUMBER:

2825 Curtis Street

CITY OR TOWN:

Denver

STATE:

Colorado

CODE

08

COUNTY:

Denver

CODE

031

3. PHOTO REFERENCE

PHOTO CREDIT: Louis Wall

DATE OF PHOTO: 8/25/73

NEGATIVE FILED AT: Advisory Council-Office of Compliance
Box 26552, Belmar Station, Lakewood, CO 80226

4. IDENTIFICATION

DESCRIBE VIEW, DIRECTION, ETC.

Southeast front view

#36837

PROPERTY OF THE NATIONAL REGISTER



UNITED STATES DEPARTMENT OF THE INTERIOR
NATIONAL PARK SERVICE

NATIONAL REGISTER OF HISTORIC PLACES
PROPERTY PHOTOGRAPH FORM

(Type all entries - attach to or enclose with photograph)

STATE	
Colorado	
COUNTY	
Denver	
FOR NPS USE ONLY	
ENTRY NUMBER	DATE
APR 1 1975	

S
E
E
I
N
S
T
R
U
C
T
I
O
N
S

1. NAME

COMMON: Curtis-Champa Streets District

AND/OR HISTORIC:

2. LOCATION

STREET AND NUMBER:

2833-35 Curtis Streets

CITY OR TOWN:

Denver

STATE:

Colorado

CODE


08

COUNTY:

Denver

CODE

031



3. PHOTO REFERENCE

PHOTO CREDIT: Louis Wall

DATE OF PHOTO: 8/25/73

NEGATIVE FILED AT: Advisory Council-Office of Compliance
Box 26552, Belmar Station, Lakewood, CO 80226

4. IDENTIFICATION

DESCRIBE VIEW, DIRECTION, ETC.

Southeast front view

PROPERTY OF THE NATIONAL REGISTER

37 837