



UNITED STATES DEPARTMENT OF THE INTERIOR
NATIONAL PARK SERVICE

NATIONAL REGISTER OF HISTORIC PLACES

PROPERTY PHOTOGRAPH FORM

(Type all entries - attach to or enclose with photograph)

STATE	
Connecticut	
COUNTY	
Hartford	
FOR NPS USE ONLY	
ENTRY NUMBER	DATE
70.12.09.0043	12/29/70

SEE INSTRUCTIONS

1. NAME

COMMON: Old Wethersfield

AND/OR HISTORIC: Watertown, Pyquag

2. LOCATION


STREET AND NUMBER:

CITY OR TOWN:

Wethersfield

STATE: CODE COUNTY: CODE

Connecticut 09 Hartford 003



3. PHOTO REFERENCE

PHOTO CREDIT: H. Darbee

DATE OF PHOTO: 1970

NEGATIVE FILED AT:

Connecticut Historical Commission, 75 Elm Street, Hartford, Conn.

4. IDENTIFICATION

DESCRIBE VIEW, DIRECTION, ETC.

View from southeast to northwest: the Silas Deane House.

Located on the west side of Main Street, south of the inter-section with Church and Marsh Streets.




UNITED STATES DEPARTMENT OF THE INTERIOR
NATIONAL PARK SERVICE

NATIONAL REGISTER OF HISTORIC PLACES
PROPERTY PHOTOGRAPH FORM

(Type all entries - attach to or enclose with photograph)

STATE Connecticut	
COUNTY Hartford	
FOR NPS USE ONLY	
ENTRY NUMBER 70-12-09-0043	DATE 12/29/70



SEE INSTRUCTIONS

1. NAME			
COMMON: Old Wethersfield			
AND/OR HISTORIC: Watertown, Pyquag			
2. LOCATION			
STREET AND NUMBER:			
CITY OR TOWN: Wethersfield			
STATE: Connecticut	CODE 09	COUNTY: Hartford	CODE 003
3. PHOTO REFERENCE			
PHOTO CREDIT: H. Darbee			
DATE OF PHOTO: 1970			
NEGATIVE FILED AT: Connecticut Historical Commission, 75 Elm Street, Hartford, Conn.			
4. IDENTIFICATION			
DESCRIBE VIEW, DIRECTION, ETC. View from east to west: the Newson House, c.1710. Located at 241 Broad Street next to the Buttolph-Williams House.			



AYMAN STANEKISH
PHONE 8732

367

UNITED STATES DEPARTMENT OF THE INTERIOR
NATIONAL PARK SERVICE

NATIONAL REGISTER OF HISTORIC PLACES


PROPERTY PHOTOGRAPH FORM

(Type all entries - attach to or enclose with photograph)

STATE Connecticut	
COUNTY Hartford	
FOR NPS USE ONLY	
ENTRY NUMBER 70.12.09.0043	DATE 12/29/70

SEE INSTRUCTIONS

1. NAME			
COMMON: Old Wethersfield			
AND/OR HISTORIC: Watertown, Pyquag			
2. LOCATION			
STREET AND NUMBER:			
CITY OR TOWN: Wethersfield			
STATE: Connecticut	CODE 09	COUNTY: Hartford	CODE 003
3. PHOTO REFERENCE			
PHOTO CREDIT:			
DATE OF PHOTO: 1970			
NEGATIVE FILED AT: Connecticut Historical Commission, 75 Elm Street, Hartford, Conn.			
4. IDENTIFICATION			
DESCRIBE VIEW, DIRECTION, ETC. View from northeast to southeast: 361 Hartford Avenue, the Josiah Standish House.			





UNITED STATES DEPARTMENT OF THE INTERIOR
NATIONAL PARK SERVICE

NATIONAL REGISTER OF HISTORIC PLACES
PROPERTY PHOTOGRAPH FORM

(Type all entries - attach to or enclose with photograph)

STATE Connecticut	
COUNTY Hartford	
FOR NPS USE ONLY	
ENTRY NUMBER 70.12.09.0043	DATE 12/29/70

SEE INSTRUCTIONS


1. NAME

COMMON: Old Wethersfield
AND/OR HISTORIC: Watertown, Pyquag

2. LOCATION

STREET AND NUMBER:

CITY OR TOWN:
Wethersfield
STATE: Connecticut CODE 09 COUNTY: Hartford CODE 003



3. PHOTO REFERENCE

PHOTO CREDIT: H. Darbee
DATE OF PHOTO: 1970
NEGATIVE FILED AT:
Connecticut Historical Commission, 75 Elm Street, Hartford, Conn.

4. IDENTIFICATION

DESCRIBE VIEW, DIRECTION, ETC.
View from southeast to northwest: The Buttolph-Williams House, 1692. Located on the northwest side of Broad Street, just South of the intersection with Marsh Street,



UNITED STATES DEPARTMENT OF THE INTERIOR
NATIONAL PARK SERVICE


NATIONAL REGISTER OF HISTORIC PLACES
PROPERTY PHOTOGRAPH FORM

(Type all entries - attach to or enclose with photograph)

STATE Connecticut	
COUNTY Hartford	
FOR NPS USE ONLY	
ENTRY NUMBER 70.12.09.0043	DATE 12/29/70

SEE INSTRUCTIONS

1. NAME			
COMMON: Old Wethersfield			
AND/OR HISTORIC: Watertown, Pyquag			
2. LOCATION			
STREET AND NUMBER:			
CITY OR TOWN: Wethersfield			
STATE: Connecticut	CODE 09	COUNTY: Hartford	CODE 003
3. PHOTO REFERENCE			
PHOTO CREDIT: C. Luyster			
DATE OF PHOTO: 1970			
NEGATIVE FILED AT: Connecticut Historical Commission, 75 Elm Street, Hartford, Conn.			
4. IDENTIFICATION			
DESCRIBE VIEW, DIRECTION, ETC. View from east to west, Wethersfield Cove.			





UNITED STATES DEPARTMENT OF THE INTERIOR
NATIONAL PARK SERVICE

NATIONAL REGISTER OF HISTORIC PLACES
PROPERTY PHOTOGRAPH FORM

(Type all entries - attach to or enclose with photograph)

STATE Connecticut	
COUNTY Hartford	
FOR NPS USE ONLY	
ENTRY NUMBER 10.12.09.0043	DATE 12/29/70



SEE INSTRUCTIONS

1. NAME		
COMMON:	Old Wethersfield	
AND/OR HISTORIC:	Watertown, Pyquag	
2. LOCATION		
STREET AND NUMBER:		
CITY OR TOWN: Wethersfield		
STATE: Connecticut	CODE 09	COUNTY: Hartford
3. PHOTO REFERENCE		
PHOTO CREDIT:	C. Luyster	
DATE OF PHOTO:	1970	
NEGATIVE FILED AT: Connecticut Historical Commission, 75 Elm Street, Hartford, Conn.		
4. IDENTIFICATION		
DESCRIBE VIEW, DIRECTION, ETC. Captain J. Hurlburt House, 1804; view from west to east. Located on the east side of Main Street opposite the Webb and Deane Houses.		



UNITED STATES DEPARTMENT OF THE INTERIOR
NATIONAL PARK SERVICE

NATIONAL REGISTER OF HISTORIC PLACES


PROPERTY PHOTOGRAPH FORM

(Type all entries - attach to or enclose with photograph)

STATE Connecticut	
COUNTY Hartford	
FOR NPS USE ONLY	
ENTRY NUMBER 70.12.09.0043	DATE 12/29/70

SEE INSTRUCTIONS

1. NAME		
COMMON: Old Wethersfield		
AND/OR HISTORIC: Watertown, Puquag		
2. LOCATION		
STREET AND NUMBER:		
CITY OR TOWN: Wethersfield		
STATE: Connecticut	CODE 09	COUNTY: Hartford
3. PHOTO REFERENCE		
PHOTO CREDIT: C. Luyster		
DATE OF PHOTO: 1970		
NEGATIVE FILED AT: Connecticut Historical Commission, 75 Elm Street, Hartford, Conn.		
4. IDENTIFICATION		
DESCRIBE VIEW, DIRECTION, ETC. View from north to wouth: the Old Warehouse, c. 1690. Located on the southeastern shore of Wethersfield Cove.		





UNITED STATES DEPARTMENT OF THE INTERIOR
NATIONAL PARK SERVICE

NATIONAL REGISTER OF HISTORIC PLACES

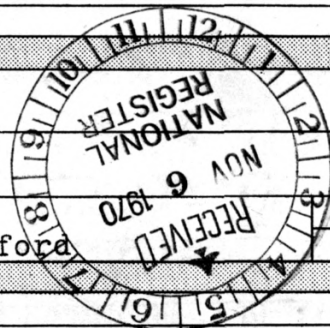
PROPERTY PHOTOGRAPH FORM

(Type all entries - attach to or enclose with photograph)

STATE Connecticut	
COUNTY Hartford	
FOR NPS USE ONLY	
ENTRY NUMBER 70,12,09,0043	DATE 12/29/70

SEE INSTRUCTIONS

1. NAME			
COMMON: Old Wethersfield			
AND/OR HISTORIC: Watertown, Pyquag			
2. LOCATION			
STREET AND NUMBER:			
CITY OR TOWN: Wethersfield			
STATE: Connecticut	CODE 09	COUNTY: Hartford	CODE 003
3. PHOTO REFERENCE			
PHOTO CREDIT: C. Luyster			
DATE OF PHOTO: 1970			
NEGATIVE FILED AT: Connecticut Historical Commission, 75 Elm Street, Hartford, Conn.			
4. IDENTIFICATION			
DESCRIBE VIEW, DIRECTION, ETC. View from northeast to southwest: Victorian house at 305 Hartford Avenue.			





UNITED STATES DEPARTMENT OF THE INTERIOR
NATIONAL PARK SERVICE

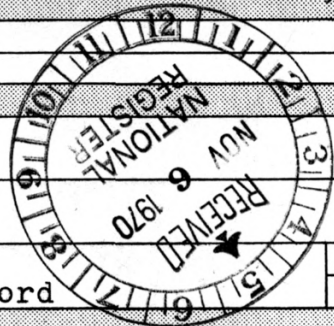
NATIONAL REGISTER OF HISTORIC PLACES
PROPERTY PHOTOGRAPH FORM

(Type all entries - attach to or enclose with photograph)

STATE Connecticut	
COUNTY Hartford	
FOR NPS USE ONLY	
ENTRY NUMBER 70.12.09.0043	DATE 12/29/70

SEE INSTRUCTIONS

1. NAME			
COMMON: Old Wethersfield			
AND/OR HISTORIC: Watertown, Pyquag			
2. LOCATION			
STREET AND NUMBER:			
CITY OR TOWN: Wethersfield			
STATE: Connecticut	CODE 09	COUNTY: Hartford	CODE 003
3. PHOTO REFERENCE			
PHOTO CREDIT:			
DATE OF PHOTO: 1970			
NEGATIVE FILED AT: Connecticut Historical Commission, 75 Elm Street, Hartford, Conn.			
4. IDENTIFICATION			
DESCRIBE VIEW, DIRECTION, ETC. View from southwest to northeast: Greek Revival house on Main Street, just north of the intersection with Church and Marsh Streets.			





UNITED STATES DEPARTMENT OF THE INTERIOR
NATIONAL PARK SERVICE

NATIONAL REGISTER OF HISTORIC PLACES

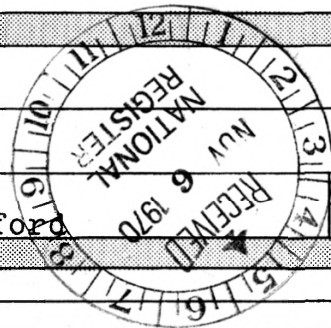
PROPERTY PHOTOGRAPH FORM

(Type all entries - attach to or enclose with photograph)

STATE Connecticut	
COUNTY Hartford	
FOR NPS USE ONLY	
ENTRY NUMBER 70.12.09.0043	DATE 12/29/70

SEE INSTRUCTIONS

1. NAME			
COMMON: Old Wethersfield			
AND/OR HISTORIC: Watertown, Pyquag			
2. LOCATION			
STREET AND NUMBER:			
CITY OR TOWN: Wethersfield			
STATE: Connecticut	CODE 09	COUNTY: Hartford	CODE 003
3. PHOTO REFERENCE			
PHOTO CREDIT: C. Luyster			
DATE OF PHOTO: 1970			
NEGATIVE FILED AT: Connecticut Historical Commission, 75 Elm Street, Hartford, Conn.			
4. IDENTIFICATION			
DESCRIBE VIEW, DIRECTION, ETC. View from southeast to northwest: the Webb House, 1752. Located on the west side of Main Street, south of the inter- section with Church and Marsh Streets.			





UNITED STATES DEPARTMENT OF THE INTERIOR
NATIONAL PARK SERVICE

NATIONAL REGISTER OF HISTORIC PLACES

PROPERTY PHOTOGRAPH FORM

(Type all entries - attach to or enclose with photograph)

STATE Connecticut	
COUNTY Hartford	
FOR NPS USE ONLY	
ENTRY NUMBER 70.12.09.004.3	DATE 12/29/70

SEE INSTRUCTIONS

1. NAME			
COMMON: Old Wethersfield			
AND/OR HISTORIC: Watertown, Pyquag			
2. LOCATION			
STREET AND NUMBER:			
CITY OR TOWN: Wethersfield			
STATE: Connecticut	CODE 09	COUNTY: Hartford	CODE 003
3. PHOTO REFERENCE			
PHOTO CREDIT:			
DATE OF PHOTO: 1970			
NEGATIVE FILED AT: Connecticut Historical Commission, 75 Elm Street, Hartford, Conn.			
4. IDENTIFICATION			
DESCRIBE VIEW, DIRECTION, ETC. View from northwest to southeast: Old academy, 1801. Located on the east side of Main Street halfway between the intersections with Garden and Church Streets.			

