




**NATIONAL REGISTER OF HISTORIC PLACES  
PROPERTY PHOTOGRAPH FORM**

*(Type all entries - attach to or enclose with photograph)*

<b>1. NAME</b>		
COMMON	AND/OR HISTORIC	NUMERIC CODE <i>(Assigned by NPS)</i>
	Tipton, Samuel S., House	JAN 23 1975
<b>2. LOCATION</b>		
STATE	COUNTY	TOWN
Kansas	Anderson	Harris vicinity
STREET AND NUMBER		
Three miles west, one mile south of Harris		
<b>3. PHOTO REFERENCE</b>		
PHOTO CREDIT	DATE	NEGATIVE FILED AT
Staff, Kansas State Historical Society	Oct. 10, 1974	Historic Sites Survey, Kansas State Historical Society
<b>4. IDENTIFICATION</b>		
DESCRIBE VIEW, DIRECTION, ETC.		



View from the east of the Tipton house, taken from the road at the foot of the elevation on which the house is built.

# 124



UNITED STATES DEPARTMENT OF THE INTERIOR  
NATIONAL PARK SERVICE

**NATIONAL REGISTER OF HISTORIC PLACES  
PROPERTY PHOTOGRAPH FORM**


*(Type all entries - attach to or enclose with photograph)*

1. NAME		
COMMON	AND/OR HISTORIC	NUMERIC CODE <i>(Assigned by NPS)</i>
	Tipton, Samuel S., House	JAN 23 1975

2. LOCATION		
STATE	COUNTY	TOWN
Kansas	Anderson	Harris vicinity
STREET AND NUMBER		
Three miles west, one mile south of Harris		

3. PHOTO REFERENCE		
PHOTO CREDIT	DATE	NEGATIVE FILED AT
Staff, Kansas State Historical Society	Oct. 10, 1974	Historic Sites Survey, Kansas State Historical Society

4. IDENTIFICATION
DESCRIBE VIEW, DIRECTION, ETC.
View of the east front of the Tipton house.



# 2074



UNITED STATES DEPARTMENT OF THE INTERIOR  
NATIONAL PARK SERVICE

NATIONAL REGISTER OF HISTORIC PLACES  
PROPERTY PHOTOGRAPH FORM

(Type all entries - attach to or enclose with photograph)

1. NAME

COMMON	AND/OR HISTORIC  Tipton, Samuel S. house	NUMERIC CODE (Assigned by NPS)  JAN 23 1975
--------	--	---

2. LOCATION

STATE Kansas	COUNTY Anderson	TOWN Harris vicinity
STREET AND NUMBER		

Three miles west, one mile south of Harris

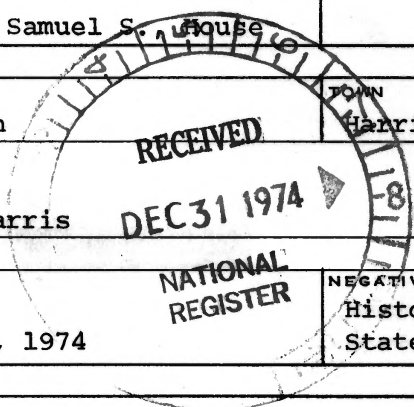
3. PHOTO REFERENCE

PHOTO CREDIT Staff, Kansas State Historical Society	DATE Oct. 10, 1974	NEGATIVE FILED AT Historic Sites Survey, Kansas State Historical Society
---	-----------------------	--

4. IDENTIFICATION

DESCRIBE VIEW, DIRECTION, ETC.

View of the Tipton house from the northeast showing the north side and the flight of stairsteps to the second floor balcony.



#404



UNITED STATES DEPARTMENT OF THE INTERIOR  
NATIONAL PARK SERVICE

NATIONAL REGISTER OF HISTORIC PLACES  
PROPERTY PHOTOGRAPH FORM

(Type all entries - attach to or enclose with photograph)

1. NAME		
COMMON	AND/OR HISTORIC	NUMERIC CODE (Assigned by NPS)
	Tipton, Samuel S., House	JAN 23 1975

2. LOCATION		
STATE	COUNTY	TOWN
Kansas	Anderson	Harris vicinity


STREET AND NUMBER

Three miles west, one mile south of Harris

3. PHOTO REFERENCE		
PHOTO CREDIT	DATE	NEGATIVE FILED AT
Staff, Kansas State Historical Society	Oct. 10, 1974	Historic Sites Survey, Kansas State Historical Society

4. IDENTIFICATION
DESCRIBE VIEW, DIRECTION, ETC.

View of the west ell of the Tipton house from the west.



#394