



General view of Crystal Lake Outlet with Baldwin & Drew Clapboard Mill (#46) and Bridge (#47)
Crystal Lake Falls Historic District
Barton, Vermont
Photograph by Thomas D. Visser
April 1990
Negative filed at the Vermont Division for Historic Preservation
View looking southeast
Photograph 1

GENERAL VIEW OF CRYSTAL LAKE OUTLET WITH BALDWIN & DREW CLAPBOARD
MILL (#46) AND BRIDGE (#47)
CRYSTAL LAKE FALLS HISTORIC DISTRICT
BARTON, VERMONT
PHOTOGRAPH BY THOMAS D. VISSER
APRIL 1990
NEGATIVE FILED AT THE VERMONT DIVISION FOR HISTORIC PRESERVATION
VIEW LOOKING SOUTHEAST
PHOTOGRAPH 1

9269



92-66

General view of Depot Square with E. M. Brown and Sons Grain Bulk Station (#13) at left and
Tower Brothers- E. M. Brown & Sons Mill (#43) at right
Crystal Lake Falls Historic District
Barton, Vermont
Photograph by Thomas D. Visser
July 1990
Negative filed at the Vermont Division for Historic Preservation
View looking south
Photograph 2

GENERAL VIEW OF DEPOT SQUARE WITH E.M. BROWN AND SONS GRAIN BULK STATION (#13)
AT LEFT TOWER BROTHERS - E. M. BROWN & SONS MILL (#43) AT RIGHT
CRYSTAL LAKE FALLS HISTORIC DISTRICT
BARTON, VERMONT
PHOTOGRAPH BY THOMAS D. VISSER
JULY 1990
NEGATIVE FILED AT THE VERMONT DIVISION FOR HISTORIC PRESERVATION
VIEW LOOKING SOUTH
PHOTOGRAPH 2



92-65

General view of Main Street from Main Street Bridge (#30)
Crystal Lake Falls Historic District
Barton, Vermont
Photograph by Thomas D. Visser
July 1990
Negative filed at the Vermont Division for Historic Preservation
View looking southeast
Photograph 3

GENERAL VIEW OF MAIN STREET FROM MAIN STREET BRIDGE (#30)
CRYSTAL LAKE FALLS HISTORIC DISTRICT
BARTON, VERMONT
PHOTOGRAPH BY THOMAS D. VISSER ; JULY 1990
NEGATIVE FILED AT THE VERMONT DIVISION FOR HISTORIC PRESERVATION
VIEW LOOKING SOUTHEAST
PHOTOGRAPH 3



92-65

Main Street with Robinson Brothers Wholesale Store (#17) at left
Crystal Lake Falls Historic District
Barton, Vermont
Photograph by Thomas D. Visser
July 1990
Negative filed at the Vermont Division for Historic Preservation
View looking southeast
Photograph 4

MAIN STREET WITH ROBINSON BROTHERS WHOLESALE STORE (#17) AT LEFT
CRYSTAL LAKE FALLS HISTORIC DISTRICT
BARTON, VERMONT
PHOTOGRAPH BY THOMAS D. VISSER
JULY 1990
NEGATIVE FILED AT THE VERMONT DIVISION FOR HISTORIC PRESERVATION
VIEW LOOKING SOUTHEAST
PHOTOGRAPH 4



92-65

General view of Main Street with Duplex (#18) at left; Duplex (#19) in center; and Passumpsic & Connecticut River Railroad Depot & Freight House (#17) at right
Crystal Lake Falls Historic District
Barton, Vermont
Photograph by Thomas D. Visser
July 1990
Negative filed at the Vermont Division for Historic Preservation
View looking northwest
Photograph 5

GENERAL VIEW OF MAIN STREET WITH DUPLEX (#18) AT LEFT; DUPLEX (#19) IN CENTER;
AND PASSUMPSIC & CONNECTICUT RIVER RAILROAD DEPOT & FREIGHT HOUSE (#17) AT RIGHT
CRYSTAL LAKE FALLS HISTORIC DISTRICT
BARTON, VERMONT
PHOTOGRAPH BY THOMAS D. VISSER
JULY 1990
NEGATIVE FILED AT THE VERMONT DIVISION FOR HISTORIC PRESERVATION
VIEW LOOKING NORTHWEST
PHOTOGRAPH 5



9266

General view from West Street looking northeast showing Filling Station (#28)
Crystal Lake Falls Historic District
Barton, Vermont
Photograph by Thomas D. Visser
July 1990
Negative filed at the Vermont Division for Historic Preservation
View looking northeast
Photograph 6

GENERAL VIEW FROM WEST STREET LOOKING NORTHEAST SHOWING FILLING STATION (#28)
CRYSTAL LAKE FALLS HISTORIC DISTRICT
BARTON, VERMONT
PHOTOGRAPH BY THOMAS D. VISSER
JULY 1990
NEGATIVE FILED AT THE VERMONT DIVISION FOR HISTORIC PRESERVATION
VIEW LOOKING NORTHEAST
PHOTOGRAPH 6



92-66

General view from West Street showing addition to Filling Station (#28); Crystal Lake Outlet with Dam No. 1 (#29); and Main Street Bridge (#27)
Crystal Lake Falls Historic District
Barton, Vermont
Photograph by Thomas D. Visser
July 1990
Negative filed at the Vermont Division for Historic Preservation
View looking east
Photograph 7

GENERAL VIEW FROM WEST STREET SHOWING ADDITION TO FILLING STATION (#28);
CRYSTAL LAKE OUTLET WITH DAM NO. 1 (#29); AND MAIN STREET BRIDGE (#27)
CRYSTAL LAKE FALLS HISTORIC DISTRICT
BARTON, VERMONT
PHOTOGRAPH BY THOMAS D. VISSER
JULY 1990
NEGATIVE FILED AT THE VERMONT DIVISION FOR HISTORIC PRESERVATION
VIEW LOOKING EAST
PHOTOGRAPH 7



9264

General view of West Street showing Dr. Arthur T. Buswell House (#32); Dwelling (#35); and Duplex (#36)

Crystal Lake Falls Historic District

Barton, Vermont

Photograph by Thomas D. Visser

July 1990

Negative filed at the Vermont Division for Historic Preservation

View looking south

Photograph 8

GENERAL VIEW OF WEST STREET SHOWING DR. ARTHUR T. BUSWELL HOUSE (#32);
DWELLING (#35); DUPLEX (#36)

CRYSTAL LAKE FALLS HISTORIC DISTRICT

BARTON, VERMONT

PHOTOGRAPH BY THOMAS D. VISSER

JULY 1990

NEGATIVE FILED AT THE VERMONT DIVISION FOR HISTORIC PRESERVATION

VIEW LOOKING SOUTH

PHOTOGRAPH 8



97-63

General view of Water Street
Crystal Lake Falls Historic District
Barton, Vermont
Photograph by Thomas D. Visser
July 1990
Negative filed at the Vermont Division for Historic Preservation
View looking east
Photograph 9

GENERAL VIEW OF WATER STREET
CRYSTAL LAKE FALLS HISTORIC DISTRICT
BARTON, VERMONT
PHOTOGRAPH BY THOMAS D. VISSER
JULY 1990
NEGATIVE FILED AT THE VERMONT DIVISION FOR HISTORIC PRESERVATION
VIEW LOOKING EAST
PHOTOGRAPH 9



92-63

Water Street with First Congregational Church of Barton (#1) at right
Crystal Lake Falls Historic District
Barton, Vermont
Photograph by Thomas D. Visser
July 1990
Negative filed at the Vermont Division for Historic Preservation
View looking southeast
Photograph 10

WATER STREET WITH FIRST CONGREGATIONAL CHURCH OF BARTON (#1) AT RIGHT
CRYSTAL LAKE FALLS HISTORIC DISTRICT
BARTON, VERMONT
PHOTOGRAPH BY THOMAS D. VISSER
JULY 1990
NEGATIVE FILED AT THE VERMONT DIVISION FOR HISTORIC PRESERVATION
VIEW LOOKING SOUTHEAST
PHOTOGRAPH 10



92-63

Congregational Church Horse Shed (#1a)
Crystal Lake Falls Historic District
Barton, Vermont
Photograph by Thomas D. Visser
July 1990
Negative filed at the Vermont Division for Historic Preservation
View looking southwest
Photograph 11

CONGREGATIONAL CHURCH HORSE SHED (#1a)
CRYSTAL LAKE FALLS HISTORIC DISTRICT
BARTON, VERMONT
PHOTOGRAPH BY THOMAS D. VISSER
JULY 1990
NEGATIVE FILED AT THE VERMONT DIVISION FOR HISTORIC PRESERVATION
VIEW LOOKING SOUTHWEST
PHOTOGRAPH 11



9263

Water Street with Kimball House (#2)

Crystal Lake Falls Historic District

Barton, Vermont

Photograph by Thomas D. Visser

July 1990

Negative filed at the Vermont Division for Historic Preservation

View looking southwest

Photograph 12

WATER STREET WITH KIMBALL HOUSE (#2)

CRYSTAL LAKE FALLS HISTORIC DISTRICT

BARTON, VERMONT

PHOTOGRAPH BY THOMAS D. VISSER

JULY 1990

NEGATIVE FILED AT THE VERMONT DIVISION FOR HISTORIC PRESERVATION

VIEW LOOKING SOUTHWEST

PHOTOGRAPH 12



9243

Water Street with I. Wyman House (#3)
Crystal Lake Falls Historic District
Barton, Vermont
Photograph by Thomas D. Visser
July 1990
Negative filed at the Vermont Division for Historic Preservation
View looking southwest
Photograph 13

WATER STREET WITH I. WYMAN HOUSE (#3)
CRYSTAL LAKE FALLS HISTORIC DISTRICT
BARTON, VERMONT
PHOTOGRAPH BY THOMAS D. VISSER
JULY 1990
NEGATIVE FILED AT THE VERMONT DIVISION FOR HISTORIC PRESERVATION
VIEW LOOKING SOUTHWEST
PHOTOGRAPH 13



92-68

Water Street with G. A. Drew House (#4); and Lumber Shed (#4a)
Crystal Lake Falls Historic District
Barton, Vermont
Photograph by Thomas D. Visser
May 1991
Negative filed at the Vermont Division for Historic Preservation
View looking west
Photograph 14

WATER STREET WITH G. A. DREW HOUSE (#4); AND LUMBER SHED (#4a)
CRYSTAL LAKE FALLS HISTORIC DISTRICT
BARTON, VERMONT
PHOTOGRAPH BY THOMAS D. VISSER
MAY 1991
NEGATIVE FILED AT THE VERMONT DIVISION FOR HISTORIC PRESERVATION
VIEW LOOKING EAST
PHOTOGRAPH 14



9263

Water Street with J. W. Murkland House (#6) [Non-contributing additions]
Crystal Lake Falls Historic District
Barton, Vermont
Photograph by Thomas D. Visser
July 1990
Negative filed at the Vermont Division for Historic Preservation
View looking east
Photograph 15

WATER STREET WITH J. W. MURKLAND HOUSE (#6) [NON-CONTRIBUTING ADDITIONS]
CRYSTAL LAKE FALLS HISTORIC DISTRICT
BARTON, VERMONT
PHOTOGRAPH BY THOMAS D. VISSER
JULY 1990
NEGATIVE FILED AT THE VERMONT DIVISION FOR HISTORIC PRESERVATION
VIEW LOOKING EAST
PHOTOGRAPH 15



92-64

Water Street with Owen-Pierce House (#7)
Crystal Lake Falls Historic District
Barton, Vermont
Photograph by Thomas D. Visser
July 1990
Negative filed at the Vermont Division for Historic Preservation
View looking west
Photograph 16

WATER STREET WITH OWEN-PIERCE HOUSE (#7)
CRYSTAL LAKE FALLS HISTORIC DISTRICT
BARTON, VERMONT
PHOTOGRAPH BY THOMAS D. VISSER
JULY 1990
NEGATIVE FILED AT THE VERMONT DIVISION FOR HISTORIC PRESERVATION
VIEW LOOKING WEST
PHOTOGRAPH 16



9286

Water Street with Dwelling (#8); Spaulding - Judkins House (#9); and Spaulding - Judkins Barn (#9a)

Crystal Lake Falls Historic District

Barton, Vermont

Photograph by Thomas D. Visser

July 1990

Negative filed at the Vermont Division for Historic Preservation

View looking north

Photograph 17

WATER STREET WITH DWELLING (#8); SPAULDING - JUDKINS HOUSE (#9); AND
SPAULDING - JUDKINS BARN (#9a)

CRYSTAL LAKE FALLS HISTORIC DISTRICT

BARTON, VERMONT

PHOTOGRAPH BY THOMAS D. VISSER

JULY 1990

NEGATIVE FILED AT THE VERMONT DIVISION FOR HISTORIC PRESERVATION

VIEW LOOKING NORTH

PHOTOGRAPH 17



92-66

Water Street with O. V. Percival House (#10); Percival Shed (#10a); and Store House (#11)
Crystal Lake Falls Historic District
Barton, Vermont
Photograph by Thomas D. Visser
July 1990
Negative filed at the Vermont Division for Historic Preservation
View looking north
Photograph 18

WATER STREET WITH O. V. PERCIVAL HOUSE (#10); PERCIVAL SHED (#10a); AND STORE
HOUSE (#11)
CRYSTAL LAKE FALLS HISTORIC DISTRICT
BARTON, VERMONT
PHOTOGRAPH BY THOMAS D. VISSER
JULY 1990
NEGATIVE FILED AT THE VERMONT DIVISION FOR HISTORIC PRESERVATION
VIEW LOOKING NORTH
PHOTOGRAPH 18



92-66

Main Street with Barton Fire Department Fire Station (#14)
Crystal Lake Falls Historic District
Barton, Vermont
Photograph by Thomas D. Visser
July 1990
Negative filed at the Vermont Division for Historic Preservation
View looking north
Photograph 20

MAIN STREET WITH BARTON FIRE DEPARTMENT FIRE STATION (#14)
CRYSTAL LAKE FALLS HISTORIC DISTRICT
BARTON, VERMONT
PHOTOGRAPH BY THOMAS D. VISSER
JULY 1990
NEGATIVE FILED AT THE VERMONT DIVISION FOR HISTORIC PRESERVATION
VIEW LOOKING NORTH
PHOTOGRAPH 19



92-66

Robinson Brothers Wholesale Store and Passumpsic & Connecticut River Railroad Depot &
Freight House (#17)

Crystal Lake Falls Historic District

Barton, Vermont

Photograph by Thomas D. Visser

July 1990

Negative filed at the Vermont Division for Historic Preservation

View looking east (Robinson Brothers Wholesale Store shown)

Photograph 2D

ROBINSON BROTHERS WHOLESALE STORE AND PASSUMPSIC & CONNECTICUT RIVER
RAILROAD DEPOT & FREIGHT HOUSE (#17)

CRYSTAL LAKE FALLS HISTORIC DISTRICT

BARTON, VERMONT

PHOTOGRAPH BY THOMAS D. VISSER

JULY 1990

NEGATIVE FILED AT THE VERMONT DIVISION FOR HISTORIC PRESERVATION

VIEW LOOKING EAST (ROBINSON BROTHERS WHOLESALE SHOWN)

PHOTOGRAPH 2D



92-66

Robinson Brothers Wholesale Store and Passumpsic & Connecticut River Railroad Depot &
Freight House (#17)
Crystal Lake Falls Historic District
Barton, Vermont
Photograph by Thomas D. Visser
July 1990
Negative filed at the Vermont Division for Historic Preservation
View looking southeast (Passumpsic & Connecticut River Railroad Depot & Freight House shown
at right)
Photograph ~~22~~ 21

ROBINSON BROTHERS WHOLESALE STORE AND PASSUMPSIC & CONNECTICUT RIVER
RAILROAD DEPOT & FREIGHT HOUSE (#17)
CRYSTAL LAKE FALLS HISTORIC DISTRICT
BARTON, VERMONT
PHOTOGRAPH BY THOMAS D. VISSER
JULY 1990
NEGATIVE FILED AT THE VERMONT DIVISION FOR HISTORIC PRESERVATION
VIEW LOOKING SOUTHEAST (PASSUMPSIC & CONNECTICUT RIVER RAILROAD DEPOT
& FREIGHT HOUSE SHOWN AT RIGHT)
PHOTOGRAPH ~~22~~ 21



92-85

Main Street with Dwelling (#20)
Crystal Lake Falls Historic District
Barton, Vermont
Photograph by Thomas D. Visser
July 1990
Negative filed at the Vermont Division for Historic Preservation
View looking west
Photograph ~~23~~ 22

MAIN STREET WITH DWELLING (#20)
CRYSTAL LAKE FALLS HISTORIC DISTRICT
BARTON, VERMONT
PHOTOGRAPH BY THOMAS D. VISSER
JULY 1990
NEGATIVE FILED AT THE VERMONT DIVISION FOR HISTORIC PRESERVATION
VIEW LOOKING WEST
PHOTOGRAPH ~~23~~



9265

Main Street with Dwelling (#21)
Crystal Lake Falls Historic District
Barton, Vermont
Photograph by Thomas D. Visser
July 1990
Negative filed at the Vermont Division for Historic Preservation
View looking northwest
Photograph 24

MAIN STREET WITH DWELLING (#21)
CRYSTAL LAKE FALLS HISTORIC DISTRICT
BARTON, VERMONT
PHOTOGRAPH BY THOMAS D. VISSER
JULY 1990
NEGATIVE FILED AT THE VERMONT DIVISION FOR HISTORIC PRESERVATION
VIEW LOOKING NORTHWEST
PHOTOGRAPH 23



92-65

Main Street with Tenement (#22)
Crystal Lake Falls Historic District
Barton, Vermont

Photograph by Thomas D. Visser
July 1990

Negative filed at the Vermont Division for Historic Preservation

View looking northwest

Photograph ~~23~~ 24

MAIN STREET WITH TENEMENT (#22)

CRYSTAL LAKE FALLS HISTORIC DISTRICT

BARTON, VERMONT

PHOTOGRAPH BY THOMAS D. VISSER

NEGATIVE FILED AT THE VERMONT DIVISION FOR HISTORIC PRESERVATION

JULY 1990

NEGATIVE FILED AT THE VERMONT DIVISION FOR HISTORIC PRESERVATION

VIEW LOOKING NORTHWEST

PHOTOGRAPH 24



92-65

Main Street with Crystal Lake House (#24) [Non-contributing]
Crystal Lake Falls Historic District
Barton, Vermont
Photograph by Thomas D. Visser
July 1990
Negative filed at the Vermont Division for Historic Preservation
View looking west
Photograph ~~26~~ 25

MAIN STREET WITH CRYSTAL LAKE HOUSE (#24) [NON-CONTRIBUTING]
CRYSTAL LAKE FALLS HISTORIC DISTRICT
BARTON, VERMONT
PHOTOGRAPH BY THOMAS D. VISSER
JULY 1990
NEGATIVE FILED AT THE VERMONT DIVISION FOR HISTORIC PRESERVATION
VIEW LOOKING WEST
PHOTOGRAPH 25



92-65

Main Street with J. Buswell Tenement (#25)
Crystal Lake Falls Historic District
Barton, Vermont
Photograph by Thomas D. Visser
July 1990
Negative filed at the Vermont Division for Historic Preservation
View looking west
Photograph ~~27~~ 26

MAIN STREET WITH J. BUSWELL TENEMENT (#25)
CRYSTAL LAKE FALLS HISTORIC DISTRICT
BARTON, VERMONT
PHOTOGRAPH BY THOMAS D. VISSER
JULY 1990
NEGATIVE FILED AT THE VERMONT DIVISION FOR HISTORIC PRESERVATION
VIEW LOOKING WEST
PHOTOGRAPH 26



9265

Main Street with Martin's Livery (#26)
Crystal Lake Falls Historic District
Barton, Vermont
Photograph by Thomas D. Visser
July 1990
Negative filed at the Vermont Division for Historic Preservation
View looking west
Photograph ~~28~~ 27

MAIN STREET WITH MARTIN'S LIVERY (#26)
CRYSTAL LAKE FALLS HISTORIC DISTRICT
BARTON, VERMONT
PHOTOGRAPH BY THOMAS D. VISSER
JULY 1990
NEGATIVE FILED AT THE VERMONT DIVISION FOR HISTORIC PRESERVATION
VIEW LOOKING WEST
PHOTOGRAPH 27



92-66

Main Street with Main Street Bridge (#27)
Crystal Lake Falls Historic District
Barton, Vermont
Photograph by Thomas D. Visser
July 1990
Negative filed at the Vermont Division for Historic Preservation
View looking southeast
Photograph 28


MAIN STREET WITH MAIN STREET BRIDGE (#27)
CRYSTAL LAKE FALLS HISTORIC DISTRICT
BARTON, VERMONT
PHOTOGRAPH BY THOMAS D. VISSER
JULY 1990
NEGATIVE FILED AT THE VERMONT DIVISION FOR HISTORIC PRESERVATION
VIEW LOOKING SOUTHEAST
PHOTOGRAPH 28



92-86

Main Street with Filling Station (#28) addition.
Crystal Lake Falls Historic District
Barton, Vermont
Photograph by Thomas D. Visser
July 1990
Negative filed at the Vermont Division for Historic Preservation
View looking southwest
Photograph ~~30~~ 29

MAIN STREET WITH FILLING STATION (#28) ADDITION
CRYSTAL LAKE FALLS HISTORIC DISTRICT
BARTON, VERMONT
PHOTOGRAPH BY THOMAS D. VISSER
JULY 1990
NEGATIVE FILED AT THE VERMONT DIVISION FOR HISTORIC PRESERVATION
VIEW LOOKING SOUTHWEST
PHOTOGRAPH 29



92-66

Crystal Lake Outlet with Dam No. 1 (#29) [Non-contributing] and Martin's Livery (#26)
Crystal Lake Falls Historic District
Barton, Vermont
Photograph by Thomas D. Visser
July 1990
Negative filed at the Vermont Division for Historic Preservation
View looking southeast
Photograph ~~31~~ 30

CRYSTAL LAKE OUTLET WITH DAM NO. 1 (#29) [NON-CONTRIBUTING] AND MARTIN'S
LIVERY (#26)
CRYSTAL LAKE FALLS HISTORIC DISTRICT
BARTON, VERMONT
PHOTOGRAPH BY THOMAS D. VISSER
JULY 1990
NEGATIVE FILED AT THE VERMONT DIVISION FOR HISTORIC PRESERVATION
VIEW LOOKING SOUTHEAST
PHOTOGRAPH 30



9267

Crystal Lake Outlet with West Street Bridge (#30)
Crystal Lake Falls Historic District
Barton, Vermont
Photograph by Thomas D. Visser
April 1990
Negative filed at the Vermont Division for Historic Preservation
View looking southeast
Photograph ~~32~~ 31

CRYSTAL LAKE OUTLET WITH WEST STREET BRIDGE (#30)
CRYSTAL LAKE FALLS HISTORIC DISTRICT
BARTON, VERMONT
PHOTOGRAPH BY THOMAS D. VISSER
APRIL 1990
NEGATIVE FILED AT THE VERMONT DIVISION FOR HISTORIC PRESERVATION
VIEW LOOKING SOUTHEAST
PHOTOGRAPH 31



92-64

West Street with Badger House (#31), with non-contributing garage addition
Crystal Lake Falls Historic District
Barton, Vermont
Photograph by Thomas D. Visser
July 1990
Negative filed at the Vermont Division for Historic Preservation
View looking north
Photograph ~~33~~ 32

WEST STREET WITH BADGER HOUSE (#31), WITH NON-CONTRIBUTING GARAGE ADDITION
CRYSTAL LAKE FALLS HISTORIC DISTRICT
BARTON, VERMONT
PHOTOGRAPH BY THOMAS D. VISSER
JULY 1990
NEGATIVE FILED AT THE VERMONT DIVISION FOR HISTORIC PRESERVATION
VIEW LOOKING NORTH
PHOTOGRAPH ~~33~~ 32



9264

Dr. Arthur T. Buswell House (#32)
Crystal Lake Falls Historic District
Barton, Vermont

Photograph by Thomas D. Visser

July 1990

Negative filed at the Vermont Division for Historic Preservation

View looking west

Photograph ~~34~~ 33

DR. ARTHUR T. BUSWELL HOUSE (#32)

CRYSTAL LAKE FALLS HISTORIC DISTRICT

BARTON, VERMONT

PHOTOGRAPH BY THOMAS D. VISSER

JULY 1990

NEGATIVE FILED AT THE VERMONT DIVISION FOR HISTORIC PRESERVATION

VIEW LOOKING WEST

PHOTOGRAPH ~~34~~ 33



92-64

West Street with Dwelling (#33)
Crystal Lake Falls Historic District
Barton, Vermont
Photograph by Thomas D. Visser
July 1990
Negative filed at the Vermont Division for Historic Preservation
View looking northeast
Photograph ~~35~~ 34

WEST STREET WITH DWELLING (#33)
CRYSTAL LAKE FALLS HISTORIC DISTRICT
BARTON, VERMONT
PHOTOGRAPH BY THOMAS D. VISSER
JULY 1990
NEGATIVE FILED AT THE VERMONT DIVISION FOR HISTORIC PRESERVATION
VIEW LOOKING NORTHEAST
PHOTOGRAPH ~~35~~ 34



9264

G. W. Bridgeman Farmstead (#34)
Crystal Lake Falls Historic District
Barton, Vermont

Photograph by Thomas D. Visser

July 1990

Negative filed at the Vermont Division for Historic Preservation

View looking southeast

Photograph ~~35~~ 35

G. W. BRIDGEMAN FARMSTEAD (#34)
CRYSTAL LAKE FALLS HISTORIC DISTRICT
BARTON, VERMONT
PHOTOGRAPH BY THOMAS D. VISSER

JULY 1990

NEGATIVE FILED AT THE VERMONT DIVISION FOR HISTORIC PRESERVATION

VIEW LOOKING SOUTHEAST

PHOTOGRAPH 35



9264

G. W. Bridgeman Farmstead (#34)
Crystal Lake Falls Historic District
Barton, Vermont

Photograph by Thomas D. Visser
July 1990

Negative filed at the Vermont Division for Historic Preservation

View looking northwest

Photograph 36

G.W. BRIDGEMAN FARMSTEAD (#34)

CRYSTAL LAKE FALLS HISTORIC DISTRICT

BARTON, VERMONT

PHOTOGRAPH BY THOMAS D. VISSER

JULY 1990

NEGATIVE FILED AT THE VERMONT DIVISION FOR HISTORIC PRESERVATION

VIEW LOOKING NORTHWEST

PHOTOGRAPH 36



92-64

West Street with Dwelling (#35) and Duplex (#36)
Crystal Lake Falls Historic District
Barton, Vermont
Photograph by Thomas D. Visser
July 1990
Negative filed at the Vermont Division for Historic Preservation
View looking northwest
Photograph ~~38~~ 37

WEST STREET WITH DWELLING (#35) AND DUPLEX (#36)
CRYSTAL LAKE FALLS HISTORIC DISTRICT
BARTON, VERMONT
PHOTOGRAPH BY THOMAS D. VISSER
JULY 1990
NEGATIVE FILED AT THE VERMONT DIVISION FOR HISTORIC PRESERVATION
VIEW LOOKING NORTHWEST
PHOTOGRAPH 37



92-64

Duplex (#36)
Crystal Lake Falls Historic District
Barton, Vermont
Photograph by Thomas D. Visser
July 1990

Negative filed at the Vermont Division for Historic Preservation
View looking west
Photograph 38

DUPLEX (#36)
CRYSTAL LAKE FALLS HISTORIC DISTRICT
BARTON, VERMONT
PHOTOGRAPH BY THOMAS D. VISSER

JULY 1990
NEGATIVE FILED AT THE VERMONT DIVISION FOR HISTORIC PRESERVATION
VIEW LOOKING WEST
PHOTOGRAPH 38



9264

Dwelling (#37)
Crystal Lake Falls Historic District
Barton, Vermont
Photograph by Thomas D. Visser
July 1990
Negative filed at the Vermont Division for Historic Preservation
View looking southeast
Photograph ~~40~~ 39

DWELLING (#37)
CRYSTAL LAKE FALLS HISTORIC DISTRICT
BARTON, VERMONT
PHOTOGRAPH BY THOMAS D. VISSER
JULY 1990
NEGATIVE FILED AT THE VERMONT DIVISION FOR HISTORIC PRESERVATION
VIEW LOOKING SOUTHEAST
PHOTOGRAPH 39



92-64

Barron Barn (#38)
Crystal Lake Falls Historic District
Barton, Vermont
Photograph by Thomas D. Visser
July 1990
Negative filed at the Vermont Division for Historic Preservation
View looking west
Photograph 4D

BARRON BARN (#38)
CRYSTAL LAKE FALLS HISTORIC DISTRICT
BARTON, VERMONT
PHOTOGRAPH BY THOMAS D. VISSER
JULY 1990
NEGATIVE FILED AT THE VERMONT DIVISION FOR HISTORIC PRESERVATION
VIEW LOOKING WEST
PHOTOGRAPH 4D



92-64

West Street with Dwelling (#35); Duplex (#36); and Tenement (#39) [Non-contributing]
Crystal Lake Falls Historic District
Barton, Vermont
Photograph by Thomas D. Visser
July 1990
Negative filed at the Vermont Division for Historic Preservation
View looking south
Photograph ~~42~~ 41

WEST STREET WITH DWELLING (#35); DUPLEX (#36); AND TENEMENT (#39)
[NON-CONTRIBUTING]
CRYSTAL LAKE FALLS HISTORIC DISTRICT
BARTON, VERMONT
PHOTOGRAPH BY THOMAS D. VISSER
JULY 1990
NEGATIVE FILED AT THE VERMONT DIVISION FOR HISTORIC PRESERVATION
VIEW LOOKING SOUTH
PHOTOGRAPH 41



9266

J. F. Taylor House (#40)
Crystal Lake Falls Historic District
Barton, Vermont
Photograph by Thomas D. Visser
July 1990
Negative filed at the Vermont Division for Historic Preservation
View looking north
Photograph ~~43~~ 42

J. F. TAYLOR HOUSE (#40)
CRYSTAL LAKE FALLS HISTORIC DISTRICT
BARTON, VERMONT
PHOTOGRAPH BY THOMAS D. VISSER
JULY 1990
NEGATIVE FILED AT THE VERMONT DIVISION FOR HISTORIC PRESERVATION
VIEW LOOKING NORTH
PHOTOGRAPH ~~43~~ 42



92-66

Barton General Store (#42) and Tower Brothers- E. M. Brown & Sons Mill (#43)
Crystal Lake Falls Historic District
Barton, Vermont
Photograph by Thomas D. Visser
July 1990
Negative filed at the Vermont Division for Historic Preservation
View looking northwest
Photograph ~~44~~ 43

BARTON GENERAL STORE (#42) AND TOWER BROTHERS - E. M. BROWN & SONS MILL (#43).
CRYSTAL LAKE FALLS HISTORIC DISTRICT
BARTON, VERMONT
PHOTOGRAPH BY THOMAS D. VISSER
JULY 1990
NEGATIVE FILED AT THE VERMONT DIVISION FOR HISTORIC PRESERVATION
VIEW LOOKING NORTHWEST
PHOTOGRAPH 43



**BLUE SEAL
FEEDS**

M. BROWN & SON

BUILDING MATERIALS

92-66

Tower Brothers- E. M. Brown & Sons Mill (#43)
Crystal Lake Falls Historic District
Barton, Vermont
Photograph by Thomas D. Visser
July 1990
Negative filed at the Vermont Division for Historic Preservation
View looking west
Photograph ~~45~~ 44


TOWER BROTHERS - E. M. BROWN & SONS MILL (#43)
CRYSTAL LAKE FALLS HISTORIC DISTRICT
BARTON, VERMONT
PHOTOGRAPH BY THOMAS D. VISSER
JULY 1990
NEGATIVE FILED AT THE VERMONT DIVISION FOR HISTORIC PRESERVATION
VIEW LOOKING WEST
PHOTOGRAPH 44



9264

Percival Cabinet Shop (#44); and Baldwin & Drew Clapboard Mill (#46)
Crystal Lake Falls Historic District
Barton, Vermont
Photograph by Thomas D. Visser
July 1990
Negative filed at the Vermont Division for Historic Preservation
View looking southwest
Photograph ~~46~~ 45
Neg. B 20

PERCIVAL CABINET SHOP (#44); AND BALDWIN & DREW CLAPBOARD MILL (#46)
CRYSTAL LAKE FALLS HISTORIC DISTRICT
BARTON, VERMONT
PHOTOGRAPH BY THOMAS D. VISSER
JULY 1990
NEGATIVE FILED AT THE VERMONT DIVISION FOR HISTORIC PRESERVATION
VIEW LOOKING SOUTHWEST
PHOTOGRAPH 45



9267

Crystal Lake Outlet with Percival Cabinet Shop (#44); Dam No. 3 (#45); and Wessell, Nickel and
Gross Drying Kiln (#51b)
Crystal Lake Falls Historic District
Barton, Vermont
Photograph by Thomas D. Visser
April 1990
Negative filed at the Vermont Division for Historic Preservation
View looking southeast
Photograph 46

CRYSTAL LAKE OUTLET WITH PERCIVAL CABINET SHOP (#44); DAM NO. 3
(#45); AND WESSELL, NICKEL AND GROSS DRYING KILN (#51b)
CRYSTAL LAKE FALLS HISTORIC DISTRICT
BARTON, VERMONT
PHOTOGRAPH BY THOMAS D. VISSER
APRIL 1990
NEGATIVE FILED AT THE VERMONT DIVISION FOR HISTORIC PRESERVATION
VIEW LOOKING SOUTHEAST
PHOTOGRAPH 46



92-69

Crystal Lake Outlet with Dam No. 4 (#48); and foundations of the Pillsbury and Baldwin Shops.
Crystal Lake Falls Historic District
Barton, Vermont
Photograph by Thomas D. Visser
April 1990
Negative filed at the Vermont Division for Historic Preservation
View looking southwest
Photograph ~~48~~ 47

CRYSTAL LAKE OUTLET WITH DAM NO. 4 (#48); AND FOUNDATIONS OF THE
PILLSBURY AND BALAWIN SHOPS
CRYSTAL LAKE FALLS HISTORIC DISTRICT
BARTON, VERMONT
PHOTOGRAPH BY THOMAS D. VISSER
APRIL 1990
NEGATIVE FILED AT THE VERMONT DIVISION FOR HISTORIC PRESERVATION
VIEW LOOKING SOUTHWEST
PHOTOGRAPH 47



92-68

Crystal Lake Outlet with J. W. Murkland Company Dam Site (#49)
Crystal Lake Falls Historic District
Barton, Vermont
Photograph by Thomas D. Visser
May 1991
Negative filed at the Vermont Division for Historic Preservation
View looking west
Photograph ~~49~~ 48

CRYSTAL LAKE OUTLET WITH J. W. MURKLAND COMPANY DAM SITE (#49)
CRYSTAL LAKE FALLS HISTORIC DISTRICT
BARTON, VERMONT
PHOTOGRAPH BY THOMAS D. VISSER
MAY 1991
NEGATIVE FILED AT THE VERMONT DIVISION FOR HISTORIC PRESERVATION
VIEW LOOKING WEST
PHOTOGRAPH 48



9268

Crystal Lake Outlet with concrete forebay at J. W. Murkland Company Site (#50)

Crystal Lake Falls Historic District

Barton, Vermont

Photograph by Thomas D. Visser

May 1991

Negative filed at the Vermont Division for Historic Preservation

View looking east

Photograph 50

CRYSTAL LAKE OUTLET WITH CONCRETE FOREBAY AT J. W. MURKLAND
COMPANY SITE (#50)

CRYSTAL LAKE FALLS HISTORIC DISTRICT

BARTON, VERMONT

PHOTOGRAPH BY THOMAS D. VISSER

MAY 1991

NEGATIVE FILED AT THE VERMONT DIVISION FOR HISTORIC PRESERVATION

VIEW LOOKING EAST

PHOTOGRAPH 49



9267

Wessell, Nickel and Gross Piano Action Factory Site (#51)
Crystal Lake Falls Historic District
Barton, Vermont
Photograph by Thomas D. Visser
April 1990
Negative filed at the Vermont Division for Historic Preservation
View looking southeast
Photograph 51


WESSELL, NICKEL AND GROSS PIANO ACTION FACTORY SITE (#51)
CRYSTAL LAKE FALLS HISTORIC DISTRICT
BARTON, VERMONT
PHOTOGRAPH BY THOMAS D. VISSER
APRIL 1990
NEGATIVE FILED AT THE VERMONT DIVISION FOR HISTORIC PRESERVATION
VIEW LOOKING SOUTHEAST
PHOTOGRAPH 51



92-67

Wessell, Nickel and Gross Piano Action Factory Woodworking Shop Site (#51a)
Crystal Lake Falls Historic District
Barton, Vermont
Photograph by Thomas D. Visser
April 1990
Negative filed at the Vermont Division for Historic Preservation
View looking west
Photograph ~~52~~ 51

WESSELL, NICKEL AND GROSS PIANO ACTION FACTORY WOODWORKING SHOP
SITE (#51a)
CRYSTAL LAKE FALLS HISTORIC DISTRICT
BARTON, VERMONT
PHOTOGRAPH BY THOMAS D. VISSER
APRIL 1990
NEGATIVE FILED AT THE VERMONT DIVISION FOR HISTORIC PRESERVATION
VIEW LOOKING WEST
PHOTOGRAPH 51



92-67

Wessell, Nickel and Gross Piano Action Factory Drying Kiln Site (#51b)
Crystal Lake Falls Historic District
Barton, Vermont
Photograph by Thomas D. Visser
April 1990
Negative filed at the Vermont Division for Historic Preservation
View looking west
Photograph ~~53~~ 52

WESSELL, NICKEL AND GROSS PIANO ACTION FACTORY DRYING KILN SITE (#51b)
CRYSTAL LAKE FALLS HISTORIC DISTRICT
BARTON, VERMONT
PHOTOGRAPH BY THOMAS D. VISSER
APRIL 1990
NEGATIVE FILED AT THE VERMONT DIVISION FOR HISTORIC PRESERVATION
VIEW LOOKING WEST
PHOTOGRAPH ~~53~~ 52



97-68

Wessell, Nickel and Gross Piano Action Factory Boiler House Site (#51c)

Crystal Lake Falls Historic District

Barton, Vermont

Photograph by Thomas D. Visser

May 1991

Negative filed at the Vermont Division for Historic Preservation

View looking east

Photograph ~~54~~ 53

WESSELL, NICKEL AND GROSS PIANO ACTION FACTORY BOILER HOUSE SITE (#51c)

CRYSTAL LAKE FALLS HISTORIC DISTRICT

BARTON, VERMONT

PHOTOGRAPH BY THOMAS D. VISSER

MAY 1991

NEGATIVE FILED AT THE VERMONT DIVISION FOR HISTORIC PRESERVATION

VIEW LOOKING EAST

PHOTOGRAPH 53



92-63

Historic view showing from left: Crystal Lake House (#24); J. Buswell Tenement (#25); Martin's Livery (#26); J. F. Taylor House (#40) in the background; Peerless Manufacturing Company with the Main Street Bridge and the Crystal Lake Outlet in the foreground; an unidentified dwelling; an unidentified barn; an unidentified small building in front; the old Fire House behind; and at the extreme right, the Boston & Maine Railroad Station with the train tracks in foreground.

Crystal Lake Falls Historic District

Barton, Vermont

Copy of an original photograph in the collection of the Crystal Lake Falls Historical Association,
Barton, Vt.

Circa 1895

Negative filed at the Vermont Division for Historic Preservation

View looking northwest.

Photograph 55 54

HISTORIC VIEW SHOWING FROM LEFT: CRYSTAL LAKE HOUSE (#24); J. BUSWELL TENEMENT (#25); MARTIN'S LIVERY (#26); J. F. TAYLOR HOUSE (#40) IN THE BACKGROUND; PEERLESS MANUFACTURING COMPANY WITH THE MAIN STREET BRIDGE AND THE CRYSTAL LAKE OUTLET IN THE FOREGROUND; AN UNIDENTIFIED DWELLING; AN UNIDENTIFIED BARN; AN UNIDENTIFIED SMALL BUILDING IN FRONT; THE OLD FIRE HOUSE BEHIND; AND AT THE EXTREME RIGHT, THE BOSTON & MAINE RAILROAD STATION WITH THE TRAIN TRACKS IN FOREGROUND.

CRYSTAL LAKE FALLS HISTORIC DISTRICT

BARTON, VERMONT

COPY OF AN ORIGINAL PHOTOGRAPH IN THE COLLECTION OF THE CRYSTAL LAKE FALLS HISTORICAL ASSOCIATION - BARTON, VT

CIRCA 1895

NEGATIVE FILED AT THE VERMONT DIVISION FOR HISTORIC PRESERVATION

VIEW LOOKING NORTHWEST

PHOTOGRAPH 54



THE PILLSBURY & BALDWIN SHOPS

92-63

Historic view, "Pillsbury and Baldwin Shops." (Sites #48a, #48b, and #49)

Crystal Lake Falls Historic District

Barton, Vermont

Copy of an original photograph in the collection of the Crystal Lake Falls Historical Association,
Barton, Vt.

Circa 1907 (This promotional photograph was probably retouched to remove the images of
buildings on the hillside behind the factory.)

Negative filed at the Vermont Division for Historic Preservation

View looking north

Photograph ~~56~~ 55

HISTORIC VIEW, "PILLSBURY & BALDWIN SHOPS." (SITES 48a, 48b & 49)

CRYSTAL LAKE FALLS HISTORIC DISTRICT

BARTON, VERMONT

COPY OF AN ORIGINAL PHOTOGRAPH IN THE COLLECTION OF THE CRYSTAL LAKE
FALLS HISTORICAL ASSOCIATION - BARTON, VT

CIRCA 1907 (THIS PROMOTIONAL PHOTOGRAPH WAS PROBABLY RETOUCHE
TO REMOVE THE IMAGES OF THE BUILDINGS ON THE HILLSIDE
BEHIND THE FACTORY.)

NEGATIVE FILED AT THE VERMONT DIVISION FOR HISTORIC PRESERVATION
VIEW LOOKING NORTH

PHOTOGRAPH ~~56~~ 55



Historic view of Pillsbury and Baldwin Shops and other mills. (Sites #48a, #48b, and #49)

Crystal Lake Falls Historic District

Barton, Vermont

Copy of an original photograph in the collection of the Crystal Lake Falls Historical Association,
Barton, Vt.

Circa 1912

Negative filed at the Vermont Division for Historic Preservation

View looking north.

Photograph ~~57~~ 56

HISTORIC VIEW OF PILLSBURY & BALDWIN SHOPS and OTHER MILLS (SITES 48a, 48b & 49)

CRYSTAL LAKE FALLS HISTORIC DISTRICT

BARTON VERMONT

COPY OF AN ORIGINAL PHOTOGRAPH IN THE COLLECTION OF THE CRYSTAL LAKE
FALLS HISTORICAL ASSOCIATION, BARTON VERMONT

CIRCA 1912

NEGATIVE FILED AT THE VERMONT DIVISION FOR HISTORIC PRESERVATION

VIEW LOOKING NORTH

PHOTOGRAPH 56

92-64