



South Union Shaker Centre House
and Preservatory

RS

3 2

South Union, Logan County, Kentucky

HISTORIC AMERICAN BUILDINGS SURVEY
(Library of Congress Negative)
Blair E. Rowan, Photographer
Date _____, 1973



UNITED STATES DEPARTMENT OF THE INTERIOR
NATIONAL PARK SERVICE

NATIONAL REGISTER OF HISTORIC PLACES
PROPERTY PHOTOGRAPH FORM

(Type all entries - attach to or enclose with photograph)

STATE Kentucky	
COUNTY Logan	
FOR NPS USE ONLY	
ENTRY NUMBER JUN 28 1974	DATE

SEE INSTRUCTIONS

1. NAME

COMMON: South Union Shaker Centre House and Preservatory
AND/OR HISTORIC:

2. LOCATION

STREET AND NUMBER:
U.S. Highway 68
CITY OR TOWN:
South Union

STATE: Kentucky	CODE 21	COUNTY: Logan
--------------------	------------	------------------

3. PHOTO REFERENCE

PHOTO CREDIT: Henry Craig, State Photographer
DATE OF PHOTO: Summer 1972
NEGATIVE FILED AT:
Department of Travel, Frankfort, Kentucky

4. IDENTIFICATION

DESCRIBE VIEW, DIRECTION, ETC.

Centre House as seen from the East. Building faces South.

1 of 5





UNITED STATES DEPARTMENT OF THE INTERIOR
NATIONAL PARK SERVICE

NATIONAL REGISTER OF HISTORIC PLACES
PROPERTY PHOTOGRAPH FORM

(Type all entries - attach to or enclose with photograph)

STATE

Kentucky

COUNTY

Logan

FOR NPS USE ONLY

ENTRY NUMBER

DATE

JUN 28 1974

SEE INSTRUCTIONS

1. NAME

COMMON: South Union Shaker Centre House and Preservatory

AND/OR HISTORIC:

2. LOCATION

STREET AND NUMBER:

U.S. Highway 68

CITY OR TOWN:

South Union

STATE:

Kentucky

CODE

21

COUNTY:

Logan

3. PHOTO REFERENCE

PHOTO CREDIT: Henry Craig, State Photographer

DATE OF PHOTO: Summer of 1972

NEGATIVE FILED AT:


Department of Travel, Frankfort, Kentucky

4. IDENTIFICATION

DESCRIBE VIEW, DIRECTION, ETC.

First floor hall of Centre House looking from front of building toward the meeting room doors, showing the stair well connecting the first floor with the ground and second floor.

345





UNITED STATES DEPARTMENT OF THE INTERIOR
NATIONAL PARK SERVICE

NATIONAL REGISTER OF HISTORIC PLACES
PROPERTY PHOTOGRAPH FORM

(Type all entries - attach to or enclose with photograph)

STATE Kentucky	
COUNTY Logan	
FOR NPS USE ONLY	
ENTRY NUMBER JUN 28 1974	DATE

SEE INSTRUCTIONS

1. NAME

COMMON: South Union Shaker Centre House and Preservatory
AND/OR HISTORIC:

2. LOCATION


STREET AND NUMBER:
U.S. Highway 68
CITY OR TOWN:
South Union

STATE:
Kentucky

CODE
21

COUNTY:
Logan

CODE
144



3. PHOTO REFERENCE

PHOTO CREDIT: E. Ray Pearson, School of Design, IIT.
DATE OF PHOTO: 1971 or 1972
NEGATIVE FILED AT:

With Photographer

4. IDENTIFICATION

DESCRIBE VIEW, DIRECTION, ETC.

The Centre House as seen from the West. In 1832-33, just as the building was being completed, a rear annex was built to house a stairway, which runs from the basement to the attic.

3 of 5



UNITED STATES DEPARTMENT OF THE INTERIOR
NATIONAL PARK SERVICE


NATIONAL REGISTER OF HISTORIC PLACES
PROPERTY PHOTOGRAPH FORM

(Type all entries - attach to or enclose with photograph)

STATE Kentucky	
COUNTY Logan	
FOR NPS USE ONLY	
ENTRY NUMBER	DATE
	JUN 28 1974

SEE INSTRUCTIONS

1. NAME			
COMMON:		South Union Shaker Centre House and Preservatory	
AND/OR HISTORIC:			
2. LOCATION			
STREET AND NUMBER:			
U.S. Highway 68			
CITY OR TOWN:			
South Union			
STATE:	CODE	COUNTY:	CODE
Kentucky	21	Logan	10/141
3. PHOTO REFERENCE			
PHOTO CREDIT: News Democrat, Russellville, Kentucky			
DATE OF PHOTO: 1972			
NEGATIVE FILED AT:			
News Democrat Russellville, Kentucky			
4. IDENTIFICATION			
DESCRIBE VIEW, DIRECTION, ETC.			
Preservatory - front facade, facing South			
# 905			





UNITED STATES DEPARTMENT OF THE INTERIOR
NATIONAL PARK SERVICE

NATIONAL REGISTER OF HISTORIC PLACES
PROPERTY PHOTOGRAPH FORM

(Type all entries - attach to or enclose with photograph)

STATE Kentucky	
COUNTY Logan	
FOR NPS USE ONLY	
ENTRY NUMBER	DATE
	JUN 28 1974

SEE INSTRUCTIONS

1. NAME

COMMON: South Union Shaker Centre House and Preservatory
AND/OR HISTORIC:

2. LOCATION

STREET AND NUMBER:
U.S. Highway 68

CITY OR TOWN:
South Union

STATE: Kentucky	CODE 21	COUNTY: Logan
--------------------	------------	------------------

3. PHOTO REFERENCE

PHOTO CREDIT: Ray Pearson, School of Design, IIT, Chicago

DATE OF PHOTO: 1971

NEGATIVE FILED AT:
Photographer's

4. IDENTIFICATION

DESCRIBE VIEW, DIRECTION, ETC.

Preservatory as seen from the West. The Preservatory is located directly behind the Centre House.

#1515





55'

ROCKFIELD 4.4 MI.
BOWLING GREEN 15 MI.

Shakertown
at South
Union

Latitude
36°53'04"
Longitude
86°38'42"

40'

11 MI. TO U.S. 31W
FRANKLIN 12 MI.

INTERIOR-GEOLOGICAL SURVEY, WASHINGTON, D. C.-1953

36°52'30"
86°37'30"

ROAD CLASSIFICATION

Heavy-duty _____ 4 LANE 16 LANE _____ Light-duty _____

(WOODBUR)

LE

A