



April 26, 1974

#1 Malaga & Smuttynose Island, Maine

View towards the east

19/28

FORM 10-301 A
(6/72)

UNITED STATES DEPARTMENT OF THE INTERIOR
NATIONAL PARK SERVICE

NATIONAL REGISTER OF HISTORIC PLACES
PROPERTY PHOTOGRAPH FORM

(Type all entries - attach to or enclose with photograph)

1. NAME		
COMMON	AND/OR HISTORIC	NUMERIC CODE (Assigned by NPS)
Isles of Shoals		23/031 MAY 16 1974
2. LOCATION		
STATE	COUNTY	TOWN
Maine	York	Kittery
STREET AND NUMBER		
3. PHOTO REFERENCE		
PHOTO CREDIT	DATE	NEGATIVE FILED AT
R. D. Ke-ly	April 26, 1974	Maine Historic Preservation Commission

4. IDENTIFICATION
DESCRIBE VIEW, DIRECTION, ETC.
#1 Malaga & Smuttynose Island, Maine
View towards the east



GPO 932-009

PROPERTY OF THE NATIONAL REGISTER



UNITED STATES DEPARTMENT OF THE INTERIOR
NATIONAL PARK SERVICE
NATIONAL REGISTER OF HISTORIC PLACES
PROPERTY PHOTOGRAPH FORM

5/28


(Type all entries - attach to or enclose with photograph)

1. NAME		
COMMON	AND/OR HISTORIC	NUMERIC CODE (Assigned by NPS)
Isles of Shoals		23/031 MAY 16 1974

2. LOCATION		
STATE	COUNTY	TOWN
Maine	York	Kittery
STREET AND NUMBER		

3. PHOTO REFERENCE		
PHOTO CREDIT	DATE	NEGATIVE FILED AT
R. D. Kelly	April 26, 1974	Maine Historic Preservation Commission

4. IDENTIFICATION
DESCRIBE VIEW, DIRECTION, ETC.
#2 Haley Cottage, Smuttynose Island, Maine
View towards the east



April 26, 1974
#2 View towards the east, Haley Cottage, Smuttynose Island, Maine

PROPERTY OF THE NATIONAL REGISTER



UNITED STATES DEPARTMENT OF THE INTERIOR
NATIONAL PARK SERVICE
NATIONAL REGISTER OF HISTORIC PLACES
PROPERTY PHOTOGRAPH FORM
(Type all entries - attach to or enclose with photograph)

6/28

View towards the north
#3 Haley Cottage, Smuttynose Island, Maine

April 26, 1974

1. NAME		
COMMON	AND/OR HISTORIC	NUMERIC CODE (Assigned by NPS)
Isles of Shoals		23/031 MAY 16 1974
2. LOCATION		
STATE	COUNTY	TOWN
Maine	York	Kittery
STREET AND NUMBER		
3. PHOTO REFERENCE		
PHOTO CREDIT	DATE	NEGATIVE FILED AT
R. D. Kelly	April 26, 1974	Maine Historic Preservation Commission

4. IDENTIFICATION
DESCRIBE VIEW, DIRECTION, ETC.

#3 Haley Cottage, Smuttynose Island, Maine

View towards the north

PROPERTY OF THE NATIONAL REGISTER



UNITED STATES DEPARTMENT OF THE INTERIOR
NATIONAL PARK SERVICE
NATIONAL REGISTER OF HISTORIC PLACES
PROPERTY PHOTOGRAPH FORM

7/38

(Type all entries - attach to or enclose with photograph)

1. NAME		
COMMON	AND/OR HISTORIC	NUMERIC CODE (Assigned by NPS)
Isles of Shoals		23/031 MAY 16 1974


2. LOCATION		
STATE	COUNTY	TOWN
Maine	York	Kittery
STREET AND NUMBER		

3. PHOTO REFERENCE		
PHOTO CREDIT	DATE	NEGATIVE FILED AT
R. D. Kelly	April 26, 1974	Maine Historic Preservation Commission

4. IDENTIFICATION
DESCRIBE VIEW, DIRECTION, ETC.

#4 Cedar Island, Maine from Star Island, New Hampshire

View towards the northeast



April 26, 1974
#4 Cedar Island, Maine from Star Island, New Hampshire
View towards the northeast

PROPERTY OF THE NATIONAL REGISTER



UNITED STATES DEPARTMENT OF THE INTERIOR
NATIONAL PARK SERVICE
NATIONAL REGISTER OF HISTORIC PLACES
PROPERTY PHOTOGRAPH FORM

8/28


(Type all entries - attach to or enclose with photograph)

1. NAME		
COMMON	AND/OR HISTORIC	NUMERIC CODE (Assigned by NPS)
Isles of Shoals		MAY 16 1974
2. LOCATION		
STATE	COUNTY	TOWN
Maine	York	Kittery
STREET AND NUMBER		

3. PHOTO REFERENCE		
PHOTO CREDIT	DATE	NEGATIVE FILED AT
R. D. Kelly	April 26, 1974	Maine Historic Preservation Commission

4. IDENTIFICATION
DESCRIBE VIEW, DIRECTION, ETC.

#5 Appledore Island, Maine
View towards the southeast



April 26, 1974
#5 Appledore Island, Maine
View towards the southeast

PROPERTY OF THE NATIONAL REGISTER



UNITED STATES DEPARTMENT OF THE INTERIOR
NATIONAL PARK SERVICE
NATIONAL REGISTER OF HISTORIC PLACES
PROPERTY PHOTOGRAPH FORM
(Type all entries - attach to or enclose with photograph)

9/28

April 26, 1974

#6 Appledore Island, Maine
View towards the southeast

1. NAME

COMMON Isles of Shoals	AND/OR HISTORIC	NUMERIC CODE (Assigned by NPS) 23/031 MAY 16 1974
-------------------------------	-----------------	-------------------------------------------------------------

2. LOCATION

STATE Maine	COUNTY York	TOWN Kittery
----------------	----------------	-----------------

STREET AND NUMBER


3. PHOTO REFERENCE

PHOTO CREDIT R. D. Kelly	DATE April 26, 1974	NEGATIVE FILED AT Maine Historic Preservation Commission
---------------------------------	----------------------------	--------------------------------------------------------------------

4. IDENTIFICATION

DESCRIBE VIEW, DIRECTION, ETC.

#6 Appledore Island, Maine
View towards the southeast





UNITED STATES DEPARTMENT OF THE INTERIOR
NATIONAL PARK SERVICE
NATIONAL REGISTER OF HISTORIC PLACES
PROPERTY PHOTOGRAPH FORM

10/28

(Type all entries - attach to or enclose with photograph)

April 26, 1974
#7 Appledore Island, Maine
View towards the east

1. NAME		
COMMON	AND/OR HISTORIC	NUMERIC CODE (Assigned by NPS)
Isles of Shoals		23/031 MAY 16 1974


2. LOCATION		
STATE	COUNTY	TOWN
Maine	York	Kittery
STREET AND NUMBER		

3. PHOTO REFERENCE		
PHOTO CREDIT	DATE	NEGATIVE FILED AT
R. D. Kelly	April 26, 1974	Maine Historic Preservation Commission

4. IDENTIFICATION
DESCRIBE VIEW, DIRECTION, ETC.

#7 Appledore Island, Maine

View towards the east





April 26, 1974

#8 Appledore Island, Maine

View towards the southeast


11/28

FORM 10-301 A
(6/72)

UNITED STATES DEPARTMENT OF THE INTERIOR
NATIONAL PARK SERVICE
NATIONAL REGISTER OF HISTORIC PLACES
PROPERTY PHOTOGRAPH FORM

(Type all entries - attach to or enclose with photograph)

1. NAME		
COMMON	AND/OR HISTORIC	NUMERIC CODE (Assigned by NPS)
Isles of Shoals		23/031 MAY 16 1974
2. LOCATION		
STATE	COUNTY	TOWN
Maine	York	Kittery
STREET AND NUMBER		
3. PHOTO REFERENCE		
PHOTO CREDIT	DATE	NEGATIVE FILED AT
R. D. Kelly	April-26, 1974	Maine Historic Preservation Commission
4. IDENTIFICATION		
DESCRIBE VIEW, DIRECTION, ETC.		
#8 Appledore Island, Maine		
View towards the southeast		



GPO 932-009

PROPERTY OF THE NATIONAL REGISTER



UNITED STATES DEPARTMENT OF THE INTERIOR
NATIONAL PARK SERVICE
**NATIONAL REGISTER OF HISTORIC PLACES
PROPERTY PHOTOGRAPH FORM**

12/28


(Type all entries - attach to or enclose with photograph)

April 26, 1974
#9 East shore of Appledore Island, Maine
View towards the northeast

1. NAME		
COMMON	AND/OR HISTORIC	NUMERIC CODE (Assigned by NPS)
Isles of Shoals		23/031 MAY 16 1974
2. LOCATION		
STATE	COUNTY	TOWN
Maine	York	Kittery
STREET AND NUMBER		

3. PHOTO REFERENCE		
PHOTO CREDIT	DATE	NEGATIVE FILED AT
R. D. Kelly	April 26, 1974	Maine Historic Preservation Commission

4. IDENTIFICATION
DESCRIBE VIEW, DIRECTION, ETC.
#9 East shore of Appledore Island, Maine
View towards the northeast



PROPERTY OF THE NATIONAL REGISTER



UNITED STATES DEPARTMENT OF THE INTERIOR
NATIONAL PARK SERVICE
NATIONAL REGISTER OF HISTORIC PLACES
PROPERTY PHOTOGRAPH FORM
(Type all entries - attach to or enclose with photograph)


13/28

April 26, 1974

#10 View from Appledore Island, Maine

View towards the southwest

1. NAME		
COMMON	AND/OR HISTORIC	NUMERIC CODE (Assigned by NPS)
Isles of Shoals		23/031 MAY 16 1974
2. LOCATION		
STATE	COUNTY	TOWN
Maine	York	Kittery
STREET AND NUMBER		
3. PHOTO REFERENCE		
PHOTO CREDIT	DATE	NEGATIVE FILED AT
R. D. Kelly	April 26, 1974	Maine Historic Preservation Commission
4. IDENTIFICATION		
DESCRIBE VIEW, DIRECTION, ETC.		
#10 View from Appledore Island, Maine		
View towards the southwest		



PROPERTY OF THE NATIONAL REGISTER



UNITED STATES DEPARTMENT OF THE INTERIOR
NATIONAL PARK SERVICE

**NATIONAL REGISTER OF HISTORIC PLACES
PROPERTY PHOTOGRAPH FORM**

(Type all entries - attach to or enclose with photograph)

14/28

April 26, 1974
#11. South Shore of Appledore Island, Maine
View towards the north

1. NAME		
COMMON	AND/OR HISTORIC	NUMERIC CODE <i>(Assigned by NPS)</i>
Isles of Shoals		23/031 MAY 1 6 1974


2. LOCATION		
STATE	COUNTY	TOWN
Maine	York	Kittery
STREET AND NUMBER		

3. PHOTO REFERENCE		
PHOTO CREDIT	DATE	NEGATIVE FILED AT
R. D. Kelly	April 26, 1974	Maine Historic Preservation Commission

4. IDENTIFICATION
DESCRIBE VIEW, DIRECTION, ETC.

#11 South Shore of Appledore Island, Maine

View towards the north



PROPERTY OF THE NATIONAL REGISTER



UNITED STATES DEPARTMENT OF THE INTERIOR
NATIONAL PARK SERVICE
NATIONAL REGISTER OF HISTORIC PLACES
PROPERTY PHOTOGRAPH FORM
(Type all entries - attach to or enclose with photograph)

15/28

April 26, 1974
#12 South Shore of Appledore Island, Maine
View towards the east

1. NAME		
COMMON	AND/OR HISTORIC	NUMERIC CODE (Assigned by NPS)
Isles of Shoals		23/031 MAY 16 1974

2. LOCATION		
STATE	COUNTY	TOWN
Maine	York	Kittery
STREET AND NUMBER		

3. PHOTO REFERENCE		
PHOTO CREDIT	DATE	NEGATIVE FILED AT
R.D. Kelly	April 26, 1974	Maine Historic Preservation Commission

4. IDENTIFICATION
DESCRIBE VIEW, DIRECTION, ETC.
#12 South Shore of Appledore, Island, Maine
View towards the east





UNITED STATES DEPARTMENT OF THE INTERIOR
NATIONAL PARK SERVICE
NATIONAL REGISTER OF HISTORIC PLACES
PROPERTY PHOTOGRAPH FORM
(Type all entries - attach to or enclose with photograph)

16/28

April 26, 1974
#13 Appledore, Island, Maine
View towards the east

1. NAME		
COMMON	AND/OR HISTORIC	NUMERIC CODE <i>(Assigned by NPS)</i>
Isles of Shoals		23/031 MAY 16 1974
2. LOCATION		
STATE	COUNTY	TOWN
Maine	York	Kittery
STREET AND NUMBER		

3. PHOTO REFERENCE		
PHOTO CREDIT	DATE	NEGATIVE FILED AT
R.D. Kelly	April 26, 1974	Maine Historic Preservation Commission

4. IDENTIFICATION
DESCRIBE VIEW, DIRECTION, ETC.
#13 Appledore Island, Maine
View towards the east





UNITED STATES DEPARTMENT OF THE INTERIOR
NATIONAL PARK SERVICE --
NATIONAL REGISTER OF HISTORIC PLACES
PROPERTY PHOTOGRAPH FORM

17/28

(Type all entries - attach to or enclose with photograph)

1. NAME

COMMON

AND/OR HISTORIC

NUMERIC CODE (Assigned by NPS)

Isles of Shoals

23/031

MAY 16 1974

2. LOCATION

STATE

COUNTY

TOWN

Maine

York

Kittery

STREET AND NUMBER

3. PHOTO REFERENCE

PHOTO CREDIT

DATE

NEGATIVE FILED AT

R.D. Kelly

April 26, 1974

Maine Historic Preservation
Commission

4. IDENTIFICATION

DESCRIBE VIEW, DIRECTION, ETC.

#14 House, Appledore Island, Maine

View towards the northeast



April 26, 1974
#14 House, Appledore Island, Maine
View towards the northeast

OSCAR LICHTON

BORN JUNE 30, 1839

DIED APRIL 4, 1938

CELLA THAXTER

BORN JUNE 29, 1865

DIED AUG. 26, 1934

GEORGE LICHTON

BORN 1838

DIED JUNE 5, 1899

UNITED STATES DEPARTMENT OF THE INTERIOR
NATIONAL PARK SERVICE
NATIONAL REGISTER OF HISTORIC PLACES
PROPERTY PHOTOGRAPH FORM

18/28

(Type all entries - attach to or enclose with photograph)

April 26, 1974
#15 Grave of Celia Thaxter, Appledore Island, Maine
View towards the south

1. NAME		
COMMON	AND/OR HISTORIC	NUMERIC CODE (Assigned by NPS)
Isles of Shoals		23/031 MAY 16 1974


2. LOCATION		
STATE	COUNTY	TOWN
Maine	York	Kittery
STREET AND NUMBER		

3. PHOTO REFERENCE		
PHOTO CREDIT	DATE	NEGATIVE FILED AT
R. D. Kelly	April 26, 1974	Maine Historic Preservation Commission

4. IDENTIFICATION
DESCRIBE VIEW, DIRECTION, ETC.

#15 Grave of Celia Thaxter, Appledore Island, Maine

View towards the south



PROPERTY OF THE NATIONAL REGISTER



UNITED STATES DEPARTMENT OF THE INTERIOR
NATIONAL PARK SERVICE
NATIONAL REGISTER OF HISTORIC PLACES
PROPERTY PHOTOGRAPH FORM
(Type all entries - attach to or enclose with photograph)

20/28

April 26, 1974


#16 White Island Light, New Hampshire
View towards the south

1. NAME		
COMMON	AND/OR HISTORIC	NUMERIC CODE (Assigned by NPS)
Isles of Shoals		MAY 16 1974
2. LOCATION		
STATE	COUNTY	TOWN
New Hampshire	Rockingham	Rye
STREET AND NUMBER		
3. PHOTO REFERENCE		
PHOTO CREDIT	DATE	NEGATIVE FILED AT
R. D. Kelly	April 26, 1974	Maine Historic Preservation Commission

4. IDENTIFICATION
DESCRIBE VIEW, DIRECTION, ETC.

#16 White Island Light, New Hampshire

View towards the south



PROPERTY OF THE NATIONAL REGISTER



April 26, 1974

Unlabeled

#17 Star Island, New Hampshire

View towards the southeast



UNITED STATES DEPARTMENT OF THE INTERIOR
NATIONAL PARK SERVICE
NATIONAL REGISTER OF HISTORIC PLACES
PROPERTY PHOTOGRAPH FORM

22/28

(Type all entries - attach to or enclose with photograph)

1. NAME		
COMMON	AND/OR HISTORIC	NUMERIC CODE (Assigned by NPS)
Isles of Shoals		MAY 16 1974


2. LOCATION		
STATE	COUNTY	TOWN
New Hampshire	Rockingham	Rye
STREET AND NUMBER		

3. PHOTO REFERENCE		
PHOTO CREDIT	DATE	NEGATIVE FILED AT
R. D. Kelly	April 26, 1974	Maine Historic Preservation Commission

4. IDENTIFICATION
DESCRIBE VIEW, DIRECTION, ETC.

#18 Caswell Cemetery & Hotele Buildings, Star Island, New Hampshire

View towards the southeast



GPO 932-009

April 26, 1974
#18 Caswell Cemetery & Hotel Buildings, Star Island, New Hampshire
View towards the southeast

PROPERTY OF THE NATIONAL REGISTER



UNITED STATES DEPARTMENT OF THE INTERIOR
NATIONAL PARK SERVICE
NATIONAL REGISTER OF HISTORIC PLACES
PROPERTY PHOTOGRAPH FORM

23/28

(Type all entries - attach to or enclose with photograph)

April 26, 1974
#19 Hotel Buildings, Star Island, New Hampshire
View towards the northwest


1. NAME		
COMMON	AND/OR HISTORIC	NUMERIC CODE (Assigned by NPS)
Isles of Shoals		MAY 16 1974

2. LOCATION		
STATE	COUNTY	TOWN
New Hampshire	Rockingham	Rye
STREET AND NUMBER		

3. PHOTO REFERENCE		
PHOTO CREDIT	DATE	NEGATIVE FILED AT
R. D. Kelly	April 26, 1974	Maine Historic Preservation Commission

4. IDENTIFICATION
DESCRIBE VIEW, DIRECTION, ETC.

#19 Hotel Buildings, Star Island, New Hampshire
View towards the northwest



PROPERTY OF THE NATIONAL REGISTER



UNITED STATES DEPARTMENT OF THE INTERIOR
NATIONAL PARK SERVICE
NATIONAL REGISTER OF HISTORIC PLACES
PROPERTY PHOTOGRAPH FORM

27/28

(Type all entries - attach to or enclose with photograph)

1. NAME		
COMMON	AND/OR HISTORIC	NUMERIC CODE (Assigned by NPS)
Isles of Shoals		MAY 16 1974


2. LOCATION		
STATE	COUNTY	TOWN
New Hampshire	Rockingham	Rye
STREET AND NUMBER		

3. PHOTO REFERENCE		
PHOTO CREDIT	DATE	NEGATIVE FILED AT
R.D. Kelly	April 26, 1974	Maine Historic Preservation Commission

4. IDENTIFICATION
DESCRIBE VIEW, DIRECTION, ETC.

#20 Tucke Monument, Star Island, New Hampshire

View towards the northwest



#20 April 26, 1974
Tucke Monument, Star Island, New Hampshire
View towards the northwest

PROPERTY OF THE NATIONAL REGISTER



UNITED STATES DEPARTMENT OF THE INTERIOR
NATIONAL PARK SERVICE
NATIONAL REGISTER OF HISTORIC PLACES
PROPERTY PHOTOGRAPH FORM
(Type all entries - attach to or enclose with photograph)


25/28

April 26, 1974

#21 Tucke Monument and Cottage, Star Island, New Hampshire
View towards the southwest

1. NAME		
COMMON	AND/OR HISTORIC	NUMERIC CODE (Assigned by NPS)
Isles of Shoals		MAY 16 1974
2. LOCATION		
STATE	COUNTY	TOWN
New Hampshire	Rockingham	Rye
STREET AND NUMBER		
3. PHOTO REFERENCE		
PHOTO CREDIT	DATE	NEGATIVE FILED AT
R.D. Kelly	April 26, 1974	Maine Historic Preservation Commission

4. IDENTIFICATION
DESCRIBE VIEW, DIRECTION, ETC.
#21 Tucke Monument and Cottage, Star Island, New Hampshire View towards the southwest



PROPERTY OF THE NATIONAL REGISTER



UNITED STATES DEPARTMENT OF THE INTERIOR
NATIONAL PARK SERVICE
NATIONAL REGISTER OF HISTORIC PLACES
PROPERTY PHOTOGRAPH FORM
(Type all entries - attach to or enclose with photograph)

26/28


#22 View of Star Island, New Hampshire
View towards the North
April 26, 1974

1. NAME		
COMMON	AND/OR HISTORIC	NUMERIC CODE (Assigned by NPS)
Isles of Shoals		MAY 16 1974
2. LOCATION		
STATE	COUNTY	TOWN
New Hampshire	Rockingham	Rye
STREET AND NUMBER		
3. PHOTO REFERENCE		
PHOTO CREDIT	DATE	NEGATIVE FILED AT
R.D. Kelly	April 26, 1974	Maine Historic Preservation Commission

4. IDENTIFICATION
DESCRIBE VIEW, DIRECTION, ETC.

#22 View of Star Island, New Hampshire

View towards the north



PROPERTY OF THE NATIONAL REGISTER



UNITED STATES DEPARTMENT OF THE INTERIOR
NATIONAL PARK SERVICE
NATIONAL REGISTER OF HISTORIC PLACES
PROPERTY PHOTOGRAPH FORM

27/28

(Type all entries - attach to or enclose with photograph)

1. NAME		
COMMON	AND/OR HISTORIC	NUMERIC CODE (Assigned by NPS)
Isles of Shoals		MAY 16 1974


2. LOCATION		
STATE	COUNTY	TOWN
New Hampshire	Rockingham	Rye
STREET AND NUMBER		

3. PHOTO REFERENCE		
PHOTO CREDIT	DATE	NEGATIVE FILED AT
R.D. Kelly	April 26, 1974	Maine Historic Preservation Commission

4. IDENTIFICATION
DESCRIBE VIEW, DIRECTION, ETC.

#23 Stone Meeting House, Star Island, New Hampshire

View towards the southeast



#23 Stone Meeting House, Star Island, New Hampshire
View towards the southeast
April 26, 1974

PROPERTY OF THE NATIONAL REGISTER



EASY RIDER

UNITED STATES DEPARTMENT OF THE INTERIOR
NATIONAL PARK SERVICE
NATIONAL REGISTER OF HISTORIC PLACES
PROPERTY PHOTOGRAPH FORM
(Type all entries - attach to or enclose with photograph)

28/28

#24 Easy Rider, Isles of Shoals
View towards the southwest


1. NAME COMMON		AND/OR HISTORIC	NUMERIC CODE (Assigned by NPS)
Isles of Shoals			23-031 MAY 16 1974

2. LOCATION		
STATE Maine	COUNTY York	TOWN Kittery

STREET AND NUMBER

3. PHOTO REFERENCE		
PHOTO CREDIT	DATE	NEGATIVE FILED AT
R.D. Kelly	April 26, 1974	Maine Historic Preservation Commission

4. IDENTIFICATION
DESCRIBE VIEW, DIRECTION, ETC.
#24 Easy Rider, Isles of Shoals
View towards the southwest



PROPERTY OF THE NATIONAL REGISTER

"Island Closed for Repairs"

Appledore



ISLAND CLOSED
OCTOBER TO MAY
PRIVATE PROPERTY
NO TRESPASSING

"Tell Mary Jeglum that Maine has
annexed Star Island"

CAPTAIN JOHN SMITH
1579 - 1631
AFTER PROVING HIS VALOR IN
EUROPE AND AMERICA BECAME
GOVERNOR OF VIRGINIA
AND
ADMIRAL OF NEW ENGLAND
WHILE EXPLORING THIS COAST IN THE
SPRING OF 1614 MADE THE FIRST RECORDED
VISIT TO THESE ISLANDS NAMED BY HIM
SMITH'S ISLES
THIS TABLET IS PLACED
THREE HUNDRED YEARS LATER BY THE
SOCIETY OF COLONIAL WARS
IN THE STATE OF NEW HAMPSHIRE
1914



SMUTTYNOSE ISLAND &
CEDAR ISLAND



JAMES W. SEWALL COMPANY
OLD TOWN MAINE

FORM 10-301 A
(6/72)


UNITED STATES DEPARTMENT OF THE INTERIOR
NATIONAL PARK SERVICE
NATIONAL REGISTER OF HISTORIC PLACES
PROPERTY PHOTOGRAPH FORM
(Type all entries - attach to or enclose with photograph)

1. NAME COMMON Isles of Shoals		AND/OR HISTORIC	NUMERIC CODE (Assigned by NPS) 23/031 MAY 16 1974
--------------------------------------	--	-----------------	-----------------------------------------------------------

2. LOCATION STATE Maine	COUNTY York	TOWN Kittery
STREET AND NUMBER		

3. PHOTO REFERENCE PHOTO CREDIT James W. Sewall Co. Old Town, Maine 04468	DATE May 9, 1962	NEGATIVE FILED AT James W. Sewall Co. Old Town, Maine 04468
------------------------------------------------------------------------------------	---------------------	-------------------------------------------------------------------

4. IDENTIFICATION DESCRIBE VIEW, DIRECTION, ETC. Aerial photo of Smuttynose Island and Cedar Island



GPO 932-009

PROPERTY OF THE NATIONAL REGISTER



UNITED STATES DEPARTMENT OF THE INTERIOR
NATIONAL PARK SERVICE

1/28

NATIONAL REGISTER OF HISTORIC PLACES
PROPERTY PHOTOGRAPH FORM


(Type all entries - attach to or enclose with photograph)

1. NAME		NUMERIC CODE (Assigned by NPS)
COMMON	AND/OR HISTORIC	
Isles of Shoals		MAY 16 1974

2. LOCATION		
STATE	COUNTY	TOWN
New Hampshire	Rockingham	Rye
STREET AND NUMBER		

3. PHOTO REFERENCE		
PHOTO CREDIT	DATE	NEGATIVE FILED AT
James W. Sewall Co. Old Town, Maine 04468	May 9, 1962	James W. Sewall Co. Old Town, Maine 04468

4. IDENTIFICATION
DESCRIBE VIEW, DIRECTION, ETC.
Aerial photo of White Island and Seavey Island



GPO

PROPERTY OF THE NATIONAL REGISTER

JAMES W. SEWALL CO
OLD TOWN, MAIN

5 - 9 - 62

APPLEDORE ISLAND

KIT



2/28

10-301 A

UNITED STATES DEPARTMENT OF THE INTERIOR
NATIONAL PARK SERVICE
NATIONAL REGISTER OF HISTORIC PLACES
PROPERTY PHOTOGRAPH FORM

(Type all entries - attach to or enclose with photograph)

NAME Isles of Shoals		AND/OR HISTORIC	NUMERIC CODE (Assigned by NPS) 23/031 MAY 16 1974
LOCATION Maine		COUNTY York	TOWN Kittery
SERIAL AND NUMBER			
CREDIT TO REFERENCE			
CREDIT James W. Sewall Co. Old Town, Maine 04468		DATE May 9, 1962	NEGATIVE FILED AT James W. Sewall Co. Old Town, Maine 04468
DESCRIPTION AND IDENTIFICATION			
SERIAL VIEW, DIRECTION, ETC.			

Serial photo of Appledore Island



GPO 932-009

PROPERTY OF THE NATIONAL REGISTER

JAMES W. SEWALL COMPANY
OLD TOWN, MAINE

5-9-62

STAR ISLAND

X 11



UNITED STATES DEPARTMENT OF THE INTERIOR
NATIONAL PARK SERVICE

3/28

**NATIONAL REGISTER OF HISTORIC PLACES
PROPERTY PHOTOGRAPH FORM**

(Type all entries - attach to or enclose with photograph)

les of Shoals	AND/OR HISTORIC	NUMERIC CODE <i>(Assigned by NPS)</i> MAY 16 1974
---------------	-----------------	------------------------------------------------------


W Hampshire	COUNTY Rockingham	TOWN Rye
-------------	----------------------	-------------

AND NUMBER

CO REFERENCE CREDIT James W. Sewall Co. Old Town, Maine 04468	DATE May, 9, 1962	NEGATIVE FILED AT James W. Sewall Co. Old Town, Maine 04468
------------------------------------------------------------------------	----------------------	-------------------------------------------------------------------

DESCRIPTION
SEE VIEW, DIRECTION, ETC.

erial photo of Star Island



GPO 932-009

PROPERTY OF THE NATIONAL REGISTER

JAMES W. SEWALL COMPANY
OLD TOWN, MAINE

5 - 9 - 62

DUCK ISLAND

KIT



UNITED STATES DEPARTMENT OF THE INTERIOR
NATIONAL PARK SERVICE
NATIONAL REGISTER OF HISTORIC PLACES
PROPERTY PHOTOGRAPH FORM

4/28

(Type all entries - attach to or enclose with photograph)

NAME OF PROPERTY		AND/OR HISTORIC	NUMERIC CODE (Assigned by NPS)
Isles of Shoals			23/031 MAY 16 1974
LOCATION		COUNTY	TOWN
Maine		York	Kittery
TITLE AND NUMBER			
PHOTO REFERENCE			
SOURCE CREDIT		DATE	NEGATIVE FILED AT
James W. Sewall Co Old Town, Maine 04468		May 9, 1962	James W. Sewall Co. Old Town, Maine 04468

IDENTIFICATION
TYPE VIEW, DIRECTION, ETC.

Aerial photo of Duck Island



GPO 932-009

PROPERTY OF THE NATIONAL REGISTER

JAMES W. SEWALL COMPANY
OLD TOWN, MAINE