



✱

|


9

||

UNITED STATES DEPARTMENT OF THE INTERIOR
NATIONAL PARK SERVICE

NATIONAL REGISTER OF HISTORIC PLACES
PROPERTY PHOTOGRAPH FORM

(Type all entries - attach to or enclose with photograph)



1. NAME

COMMON	AND/OR HISTORIC	NUMERIC CODE (Assigned by NPS)
	Fort Harker Officers' Quarters	NOV 20 1974

2. LOCATION

STATE	COUNTY	TOWN
Kansas	Ellsworth	Kanopolis

STREET AND NUMBER

On Ohio Street, between Kansas and Colorado Streets

3. PHOTO REFERENCE

PHOTO CREDIT	DATE	NEGATIVE FILED AT
Staff, Kansas State Historical Society	July 16, 1974	Historic Sites Survey, Kansas State Historical Society

4. IDENTIFICATION

DESCRIBE VIEW, DIRECTION, ETC.

View of the commanding officer's quarters from the west. The second story frame addition is shown at the left. The grassy area in the foreground was part of the original parade ground.


1211





UNITED STATES DEPARTMENT OF THE INTERIOR
NATIONAL PARK SERVICE

**NATIONAL REGISTER OF HISTORIC PLACES
PROPERTY PHOTOGRAPH FORM**



(Type all entries - attach to or enclose with photograph)

1. NAME COMMON		AND/OR HISTORIC	NUMERIC CODE (Assigned by NPS)
		Fort Harker Officers' Quarters	NOV 20 1974

2. LOCATION		
STATE	COUNTY	TOWN
Kansas	Ellsworth	Kanopolis


STREET AND NUMBER
On Ohio Street, between Kansas and Colorado Streets

3. PHOTO REFERENCE		
PHOTO CREDIT	DATE	NEGATIVE FILED AT
Staff, Kansas State Historical Society	July 16, 1974	Historic Sites Survey, Kansas State Historical Society


4. IDENTIFICATION
DESCRIBE VIEW, DIRECTION, ETC.

View of the commanding officer's quarters from the northwest. The "T" extension to the east is visible at the extreme left.

20311



1875
1876



NOTES


- 1 Flagstaff
- 2 Guard H.
- 3 Stables
- 4 Company Qrs.
- 5 Mess H.
- 6 Bands Qrs
- 7 Chf. Musician Qrs.
- 8 Post Hd. Qrs.
- 9 Officers "
- 10 Camdy Out.
- 11 Store H.
- 12 S. Major's Qrs.
- 13 Co. Store H.
- 14 Bakery
- 15 Post Trader
- 16 Well
- 17 Ord. Store H.
- 18 Post Hospital
- 19 Dead H.
- 20 Laundress Qrs.
- 21 Employee "
- 22 Work Shops
- 23 Blacksmith Shop
- 24 Coal H.
- 25 Old Commissary
- 26 Furnace
- 27 Corral
- 28 Forage Yard
- 29 Water tanks.
- 30 Ladder
- 31 Ice Houses

**PLAN
OF
FORT HARKER**

KANSAS



Scale 1 inch to 400 feet




3211

UNITED STATES DEPARTMENT OF THE INTERIOR
NATIONAL PARK SERVICE

**NATIONAL REGISTER OF HISTORIC PLACES
PROPERTY PHOTOGRAPH FORM**

(Type all entries - attach to or enclose with photograph)



1. NAME	AND/OR HISTORIC	NUMERIC CODE <i>(Assigned by NPS)</i>
COMMON	Fort Harker Officers' Quarters	NOV 20 1974

2. LOCATION		
STATE Kansas	COUNTY Ellsworth	TOWN Kanopolis

STREET AND NUMBER
On Ohio Street, between Kansas and Colorado Streets

3. PHOTO REFERENCE		
PHOTO CREDIT	DATE	NEGATIVE FILED AT Photo Archives, Kansas State Historical Society

4. IDENTIFICATION
DESCRIBE VIEW, DIRECTION, ETC.

Plan of Fort Harker copied from "Outline Descriptions of the Posts in the Military Division of the Missouri ..." The three buildings included in this nomination are circled in red. The other surviving structure, the guardhouse, is circled in black.

3 of 11






UNITED STATES DEPARTMENT OF THE INTERIOR
NATIONAL PARK SERVICE

**NATIONAL REGISTER OF HISTORIC PLACES
PROPERTY PHOTOGRAPH FORM**

(Type all entries - attach to or enclose with photograph)



1. NAME		
COMMON	AND/OR HISTORIC	NUMERIC CODE (Assigned by NPS)
	Fort Harker Officers' Quarters	NOV 20 1974

2. LOCATION		
STATE	COUNTY	TOWN
Kansas	Ellsworth	Kanopolis

STREET AND NUMBER
On Ohio Street, between Kansas and Colorado Streets.

3. PHOTO REFERENCE		
PHOTO CREDIT	DATE	NEGATIVE FILED AT
Staff, Kansas State Historical Society	July 16, 1974	Historic Sites Survey, Kansas State Historical Society

4. IDENTIFICATION
DESCRIBE VIEW, DIRECTION, ETC.

View from the northwest of the west officer's quarters on the north side of Ohio street, showing the frame addition filling in the northwest corner of the "T".

4 of 11





55


55

11

UNITED STATES DEPARTMENT OF THE INTERIOR
NATIONAL PARK SERVICE

**NATIONAL REGISTER OF HISTORIC PLACES
PROPERTY PHOTOGRAPH FORM**

(Type all entries - attach to or enclose with photograph)



1. NAME COMMON	AND/OR HISTORIC Fort Harker Officers' Quarters	NUMERIC CODE <i>(Assigned by NPS)</i> NOV 20 1974
--------------------------	--	--

2. LOCATION		
STATE Kansas	COUNTY Ellsworth	TOWN Kanopolis

STREET AND NUMBER
On Ohio Street, between Kansas and Colorado Streets

3. PHOTO REFERENCE		
PHOTO CREDIT Staff, Kansas State Historical Society	DATE July 16, 1974	NEGATIVE FILED AT Historic Sites Survey, Kansas State Historical Society

4. IDENTIFICATION
DESCRIBE VIEW, DIRECTION, ETC.

View from the northwest looking past the porch on the west officer's quarters across Ohio Street to the commanding officer's quarters.

5 of 11





UNITED STATES DEPARTMENT OF THE INTERIOR
NATIONAL PARK SERVICE

**NATIONAL REGISTER OF HISTORIC PLACES
PROPERTY PHOTOGRAPH FORM**

(Type all entries - attach to or enclose with photograph)



1. NAME	AND/OR HISTORIC	NUMERIC CODE <i>(Assigned by NPS)</i>
COMMON	Fort Harker Officers' Quarters	NOV 20 1974

2. LOCATION		
STATE Kansas	COUNTY Ellsworth	TOWN Kanopolis

STREET AND NUMBER

On Ohio Street, between Kansas and Colorado Streets

3. PHOTO REFERENCE		
PHOTO CREDIT Staff, Kansas State Historical Society	DATE July 16, 1974	NEGATIVE FILED AT Historic Sites Survey, Kansas State Historical Society

4. IDENTIFICATION

DESCRIBE VIEW, DIRECTION, ETC.

View from the southeast of the west officer's quarters on the north side of Ohio Street.

#60311



✱

۹

۹۵۱۱


۱۱

۱۱

UNITED STATES DEPARTMENT OF THE INTERIOR
NATIONAL PARK SERVICE

**NATIONAL REGISTER OF HISTORIC PLACES
PROPERTY PHOTOGRAPH FORM**

(Type all entries - attach to or enclose with photograph)



1. NAME		
COMMON	LAND/OR HISTORIC	NUMERIC CODE <i>(Assigned by NPS)</i>
	Fort Harker Officers' Quarters	NOV 20 1974

2. LOCATION		
STATE	COUNTY	TOWN
Kansas	Ellsworth	Kanopolis

STREET AND NUMBER

On Ohio Street, between Kansas and Colorado Streets

3. PHOTO REFERENCE		
PHOTO CREDIT	DATE	NEGATIVE FILED AT
Staff, Kansas State Historical Society	July 16, 1974	Historic Sites Survey, Kansas State Historical Society

4. IDENTIFICATION

DESCRIBE VIEW, DIRECTION, ETC.

View from the southwest of the two quarters on the north side of Ohio Street.


7 08 11





UNITED STATES DEPARTMENT OF THE INTERIOR
NATIONAL PARK SERVICE

**NATIONAL REGISTER OF HISTORIC PLACES
PROPERTY PHOTOGRAPH FORM**



(Type all entries - attach to or enclose with photograph)

1. NAME COMMON		AND/OR HISTORIC	NUMERIC CODE <i>(Assigned by NPS)</i>
		Fort Harker Officers' Quarters	NOV 20 1974

2. LOCATION		
STATE	COUNTY	TOWN
Kansas	Ellsworth	Kanopolis


STREET AND NUMBER
On Ohio Street, between Kansas and Colorado Streets

3. PHOTO REFERENCE		
PHOTO CREDIT	DATE	NEGATIVE FILED AT
Staff, Kansas State Historical Society	July 16, 1974	Historic Sites Survey, Kansas State Historical Society

4. IDENTIFICATION
DESCRIBE VIEW, DIRECTION, ETC.

View from the southeast of the east officer's quarters on the north side of Ohio Street. The plaster coat covering the exterior is quite obvious.

8 02 11




* 9 9 11

UNITED STATES DEPARTMENT OF THE INTERIOR
NATIONAL PARK SERVICE

**NATIONAL REGISTER OF HISTORIC PLACES
PROPERTY PHOTOGRAPH FORM**

(Type all entries - attach to or enclose with photograph)



1. NAME		
COMMON	AND/OR HISTORIC	NUMERIC CODE <i>(Assigned by NPS)</i>
	Fort Harker Officers' Quarters	NOV 20 1974

2. LOCATION		
STATE	COUNTY	TOWN
Kansas	Ellsworth	Kanopolis

STREET AND NUMBER

On Ohio Street, between Kansas and Colorado Streets

3. PHOTO REFERENCE		
PHOTO CREDIT	DATE	NEGATIVE FILED AT
Alexander Gardner	1867	Photo Archives, Kansas State Historical Society

4. IDENTIFICATION

DESCRIBE VIEW, DIRECTION, ETC.

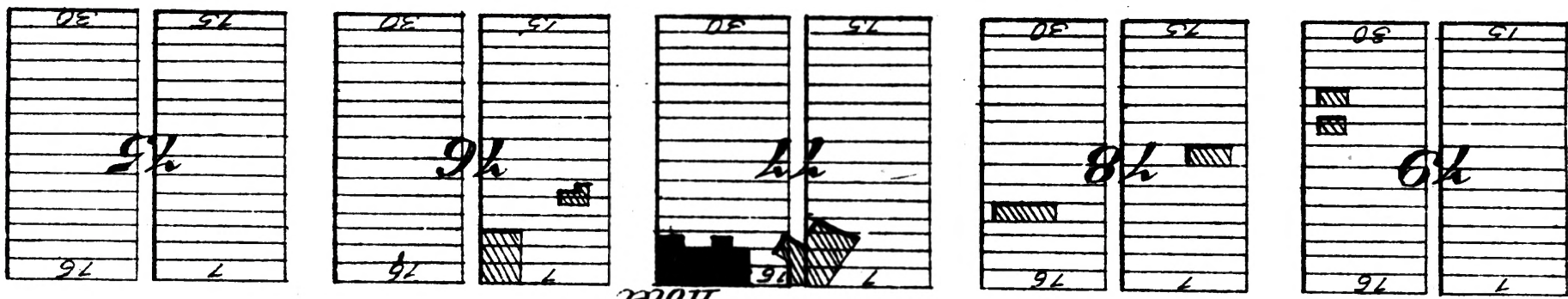

View of Fort Harker from the northeast. The commanding officer's house is located at left center. One of the other officer's quarters is at right center.

90311

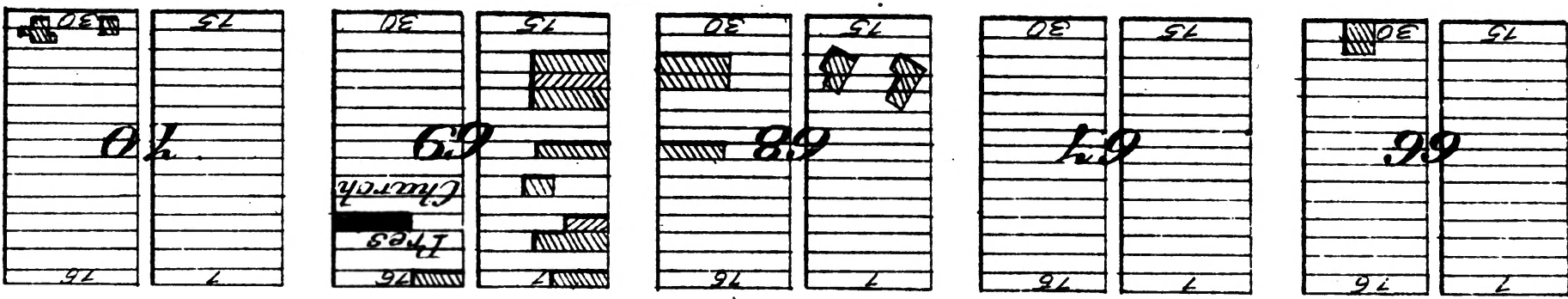
GATE CITY OPTICAL CO.

KANSAS CITY, MO.

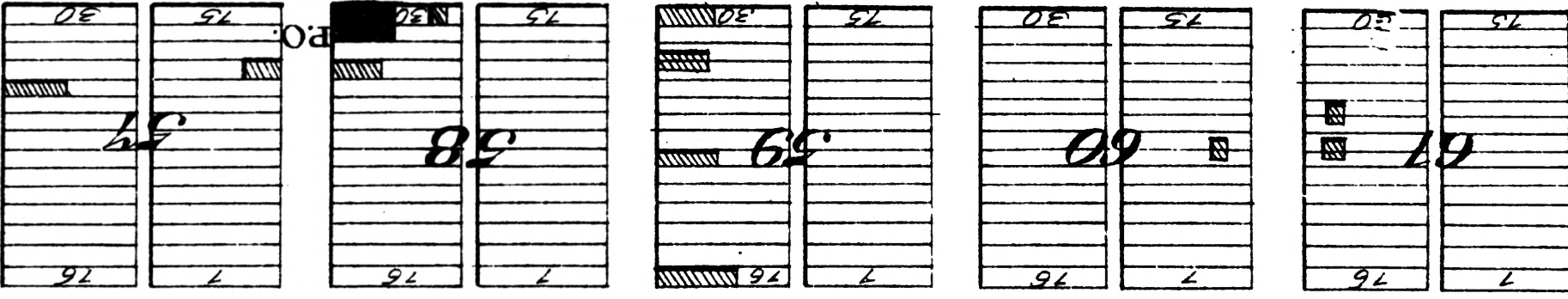
HESI 1 2 3 4 5




Hotel



Hotel



**NATIONAL REGISTER OF HISTORIC PLACES
PROPERTY PHOTOGRAPH FORM**



(Type all entries - attach to or enclose with photograph)

1. NAME		
COMMON	AND/OR HISTORIC	NUMERIC CODE (Assigned by NPS)
	Fort Harker Officers' Quarters	NOV 20 1974

2. LOCATION		
STATE	COUNTY	TOWN
Kansas	Ellsworth	Kanopolis

STREET AND NUMBER
On Ohio Street, between Kansas and Colorado Streets

3. PHOTO REFERENCE		
PHOTO CREDIT	DATE	NEGATIVE FILED AT
Staff, Kansas State Historical Society	1974	Photo Archives, Kansas State Historical Society

4. IDENTIFICATION
DESCRIBE VIEW, DIRECTION, ETC.

Copy of the plat of Kanopolis from page 19 of the Plat Book of Ellsworth County, Kansas (Minneapolis, Northwest Publishing Co., 1901). The original scale was one inch to 400 feet. The boundaries of the district are indicated in red ink.

10 02 11




11

11

11

11

UNITED STATES DEPARTMENT OF THE INTERIOR
NATIONAL PARK SERVICE



NATIONAL REGISTER OF HISTORIC PLACES
PROPERTY PHOTOGRAPH FORM
(Type all entries - attach to or enclose with photograph)

1. NAME COMMON		AND/OR HISTORIC Fort Harker Officers' Quarters	NUMERIC CODE (Assigned by NPS) NOV 20 1974
-------------------	--	--	---

2. LOCATION		
STATE Kansas	COUNTY Ellsworth	TOWN Kanopolis

STREET AND NUMBER
On Ohio Street, between Kansas and Colorado Streets

3. PHOTO REFERENCE		
PHOTO CREDIT Staff, Kansas State Historical Society	DATE July 16, 1974	NEGATIVE FILED AT Historic Sites Survey, Kansas State Historical Society

4. IDENTIFICATION
DESCRIBE VIEW, DIRECTION, ETC.

View of the commanding officer's quarters from the southwest. The frame shed addition to the south end is shown.

11 of 11