




San Xavier del Bac.
Courtyard taken from the tower
facing NE

COURTYARD AT SAN XAVIER, FROM THE
CHURCH ROOF
BIA PHOTO WILLIAM TATOM L977



Cupola, W. tower, San Xavier del Bac

TOWER LANTERN, SAN XAVIER MISSION
BIA PHOTO WILLIAM TATOM
1977



Hours of the Church
Masses
8:00
9:30
11:00
12:30
1:30
3:30
4:30

MISSION San Xavier del Indio
The Mission was founded by Father Kino
in 1691. It is one of the best preserved
of the Spanish Missions in the Southwest.
Architectural Information 1937-38
MISIÓN SAN XAVIER
SAN XAVIER, ARIZONA

CHURCH GIFT SHOP

ENTRANCE TO OFFICES AND SALES ROOM

SAN XAVIER MISSION

NPS PHOTO

MARILYNN LAREW 1977



MORTUARY CHAPEL AND CACTUS GARDEN

SAN XAVIER MISSION

NPS PHOTO

MARILYNN LAREW

1977



GATE LEADING TO REAR OF CONVENTO

SAN XAVIER MISSION

NPS PHOTO

MARILYNN LAREW 1977



GATEWAY TO WALK IN FRONT OF
SAN XAVIER MISSION, FACING EAST
NPS PHOTO

MARILYNN LAREW 1977



DETAIL, PORTAL, SAN XAVIER MISSION

NPS PHOTO

MARILYNN LAREW

1977






FOUNTAIN IN THE COURTYARD

SAN XAVIER MISSION

NPS PHOTO

MARILYNN LAREW

1977



WEST SIDE OF THE HILL AT SAN XAVIER

(GROTTO ON NORTH SIDE OF HILL)

SAN XAVIER MISSION

NPS PHOTO

MARILYNN LAREW 1977



SOUTH FACADE OF SAN XAVIER MISSION

NPS PHOTO

MARILYNN LAREW

1977




WEST SIDE OF SAN XAVIER MISSION

NPS PHOTO

MARILYNN LAREW

1977



MAIN DOME OF SAN XAVIER MISSION,
SOUTHEAST FACE, SHOWING DRUM
AND ONE WINDOW

BIA PHOTO WILLIAM TATOM

1977



The main dome, San Xavier del Bac
showing drum
snail curl + female + vaults

MAIN DOME OF SAN XAVIER MISSION,
TAKEN FROM SOUTHEAST, SHOWING
CROSSING AND TWO OVAL DOMES
BIA PHOTO WILLIAM TATOM
1977



PORTAL, SAN XAVIER MISSION

NPS PHOTO

MARILYNN LAREW

1977



162

SAN XAVIER MISSION AFTER THE 1887

EARTHQUAKE

LIBRARY OF CONGRESS PHOTO

ARIZONA