



NATIONAL REGISTER OF HISTORIC PLACES

PROPERTY PHOTOGRAPH FORM

(Type all entries - attach to or enclose with photograph)

STATE	Florida	
COUNTY	Escambia	
FOR NPS USE ONLY		
ENTRY NUMBER	70,909,0022	DATE
		9/29/70

SEE INSTRUCTIONS

1. NAME

COMMON: Pensacola Historical District:

AND/OR HISTORIC:

2. LOCATION

STREET AND NUMBER:

203 East Church Street

CITY OR TOWN:

Pensacola

STATE:

Florida

COUNTY:

Escambia

CODE

3. PHOTO REFERENCE

PHOTO CREDIT: Pensacola Historical Restoration and Preservation Commission

DATE OF PHOTO: 1970


NEGATIVE FILED AT: Pensacola Historical Restoration and Preservation Commission

Pensacola, Florida

4. IDENTIFICATION

DESCRIBE VIEW, DIRECTION, ETC.

House at 203 East Church Street, looking South





SEVILLE SQUARE

UNITED STATES DEPARTMENT OF THE INTERIOR
NATIONAL PARK SERVICE

NATIONAL REGISTER OF HISTORIC PLACES

PROPERTY PHOTOGRAPH FORM

(Type all entries - attach to or enclose with photograph)

STATE Florida	
COUNTY Escambia	
FOR NPS USE ONLY	
ENTRY NUMBER 70.9.09.0022	DATE 9/29/70

1. NAME

COMMON: Pensacola Historical District; Seville Square
AND/OR HISTORIC:

2. LOCATION

STREET AND NUMBER:
South Alcaniz Street at Government Street

CITY OR TOWN:
Pensacola

STATE:
Florida

CODE COUNTY:
Escambia

CODE

3. PHOTO REFERENCE

PHOTO CREDIT: Pensacola Historical Restoration and Preservation Commission

DATE OF PHOTO: 1970


NEGATIVE FILED AT:
Pensacola Historical Restoration and Preservation Commission

4. IDENTIFICATION

DESCRIBE VIEW, DIRECTION, ETC.

Seville Square, located at the corner of Government and South Alcaniz Streets, looking southeast

SEE INSTRUCTIONS





UNITED STATES DEPARTMENT OF THE INTERIOR
NATIONAL PARK SERVICE

NATIONAL REGISTER OF HISTORIC PLACES

PROPERTY PHOTOGRAPH FORM

(Type all entries - attach to or enclose with photograph)

STATE Florida	
COUNTY Escambia	
FOR NPS USE ONLY	
ENTRY NUMBER 70-9-09-0022	DATE 9/29/70

1. NAME

COMMON: Pensacola Historical District; George Barkley House
AND/OR HISTORIC:

2. LOCATION

STREET AND NUMBER:
410 South Florida Blanca Street

CITY OR TOWN:
Pensacola

STATE: Florida	CODE	COUNTY: Escambia	CODE
-------------------	------	---------------------	------

3. PHOTO REFERENCE

PHOTO CREDIT: Pensacola Historical Restoration and Preservation Commission

DATE OF PHOTO: 1970

NEGATIVE FILED AT:
Pensacola Historical Restoration and Preservation Commission

4. IDENTIFICATION

DESCRIBE VIEW, DIRECTION, ETC.
George Barkley House, located at 410 South Florida Blanca Street, looking southeast

(1)



SEE INSTRUCTIONS

Alcaniz Street

UNITED STATES DEPARTMENT OF THE INTERIOR
NATIONAL PARK SERVICE

NATIONAL REGISTER OF HISTORIC PLACES

PROPERTY PHOTOGRAPH FORM

(Type all entries - attach to or enclose with photograph)

STATE	Florida	
COUNTY	Escambia	
FOR NPS USE ONLY		
ENTRY NUMBER	9/70.9.09.0023	DATE
		9/29/70

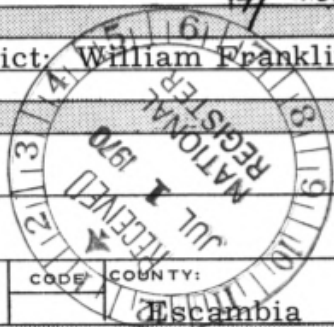
1. NAME

COMMON: Pensacola Historical District; William Franklin Lee House
AND/OR HISTORIC:

2. LOCATION

STREET AND NUMBER:
Main and Alcaniz Streets
CITY OR TOWN:
Pensacola

STATE: Florida
CODE COUNTY: Escambia
CODE



3. PHOTO REFERENCE

PHOTO CREDIT: Pensacola Historical Restoration and Preservation Commission
DATE OF PHOTO: 1970
NEGATIVE FILED AT:
Pensacola Historical Restoration and Preservation Commission

4. IDENTIFICATION

DESCRIBE VIEW, DIRECTION, ETC.

William Franklin Lee House , at corner of Main and Alcaniz Streets,
looking southeast. (2)



NATIONAL REGISTER OF HISTORIC PLACES

PROPERTY PHOTOGRAPH FORM

(Type all entries - attach to or enclose with photograph)

STATE	
Florida	
COUNTY	
Escambia	
FOR NPS USE ONLY	
ENTRY NUMBER	DATE
70.9.09.0032	9/29/70

SEE INSTRUCTIONS

1. NAME

COMMON: Pensacola Historical District: Old Christ Church
AND/OR HISTORIC:

2. LOCATION

STREET AND NUMBER:
Adams at Zaragoza Streets

CITY OR TOWN:
Pensacola

STATE: Florida	CODE	COUNTY: Escambia	CODE
-------------------	------	---------------------	------

3. PHOTO REFERENCE

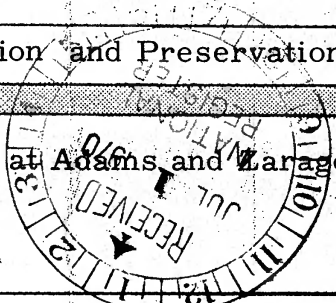
PHOTO CREDIT: Pensacola Historical Restoration and Preservation Commission

DATE OF PHOTO: 1970

NEGATIVE FILED AT: Pensacola Historical Restoration and Preservation Commission

4. IDENTIFICATION

DESCRIBE VIEW, DIRECTION, ETC.
Old Christ Church, located at Adams and Zaragoza Streets,
looking north





STATE Florida	
COUNTY Escambia	
FOR NPS USE ONLY	
ENTRY NUMBER 70-9,09,0022	DATE 9/29/70

NATIONAL REGISTER OF HISTORIC PLACES

PROPERTY PHOTOGRAPH FORM

(Type all entries - attach to or enclose with photograph)

SEE INSTRUCTIONS

1. NAME

COMMON: Pensacola Historical District: Mary Perry House
AND/OR HISTORIC:

2. LOCATION

STREET AND NUMBER:
434 East Zaragoza Street

CITY OR TOWN:
Pensacola

STATE: Florida	CODE	COUNTY: Escambia	CODE
-------------------	------	---------------------	------

3. PHOTO REFERENCE

PHOTO CREDIT: Pensacola Historical Restoration and Preservation Commission

DATE OF PHOTO: 1970


NEGATIVE FILED AT:
Pensacola Historical Restoration and Preservation Commission

4. IDENTIFICATION

DESCRIBE VIEW, DIRECTION, ETC.

Mary Perry House, located at 434 East Zaragoza Street,
looking North

3





NATIONAL REGISTER OF HISTORIC PLACES

PROPERTY PHOTOGRAPH FORM

(Type all entries - attach to or enclose with photograph)

STATE Florida	
COUNTY Escambia	
FOR NPS USE ONLY	
ENTRY NUMBER 70,909,0022	DATE 9/29/70

1. NAME

COMMON: Pensacola Historical District: Charbonier House
AND/OR HISTORIC:

2. LOCATION

STREET AND NUMBER:
412 East Zaragoza Street
CITY OR TOWN:
Pensacola
STATE: Florida CODE COUNTY: Escambia CODE

3. PHOTO REFERENCE

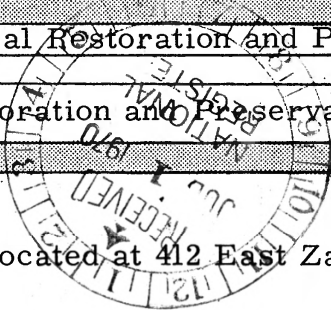
PHOTO CREDIT: Pensacola Historical Restoration and Preservation Commission
DATE OF PHOTO: 1970
NEGATIVE FILED AT: Pensacola Historical Restoration and Preservation Commission

4. IDENTIFICATION

DESCRIBE VIEW, DIRECTION, ETC.

The Charbonier House, located at 412 East Zaragoza Street,
looking North

SEE INSTRUCTIONS



Commission



UNITED STATES DEPARTMENT OF THE INTERIOR
NATIONAL PARK SERVICE

NATIONAL REGISTER OF HISTORIC PLACES
PROPERTY PHOTOGRAPH FORM

(Type all entries - attach to or enclose with photograph)

STATE

Florida

COUNTY

Escambia

FOR NPS USE ONLY

ENTRY NUMBER

DATE

70.9.09.002.2

9/29/70

SEE INSTRUCTIONS

1. NAME

COMMON: Pensacola Historical District: The Steamboat House
AND/OR HISTORIC:

2. LOCATION

STREET AND NUMBER:
308 East Government Street

CITY OR TOWN:
Pensacola

STATE: Florida

CODE

COUNTY

Escambia

CODE

3. PHOTO REFERENCE

PHOTO CREDIT: Pensacola Historical Restoration and Preservation Commission

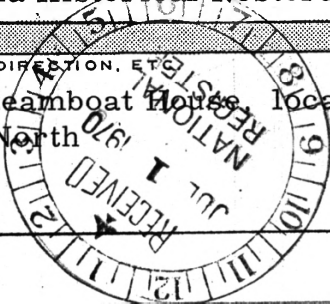
DATE OF PHOTO: 1970

NEGATIVE FILED AT: Pensacola Historical Restoration and Preservation Commission

4. IDENTIFICATION

DESCRIBE VIEW, DIRECTION, ETC.

The Steamboat House, located at 308 East Government Street,
looking North



PENSACOLA CIGAR and TOBACCO CO.

ROSIE O'GRADY'S
WALDEN

ROSIE O'GRADY'S



UNITED STATES DEPARTMENT OF THE INTERIOR
NATIONAL PARK SERVICE

NATIONAL REGISTER OF HISTORIC PLACES
PROPERTY PHOTOGRAPH FORM

(Type all entries - attach to or enclose with photograph)

STATE

Florida

COUNTY

Escambia

FOR NPS USE ONLY

ENTRY NUMBER

DATE

70.9.09.0022 9/29/70

1. NAME

COMMON: Pensacola Historical District: Rosie O'Grady's Warehouse
AND/OR HISTORIC:

2. LOCATION

STREET AND NUMBER:

130 East Government Street

CITY OR TOWN:

Pensacola

STATE: Florida

CODE

COUNTY:

Escambia

CODE

3. PHOTO REFERENCE

PHOTO CREDIT: Pensacola Historical Restoration and Preservation Commission


DATE OF PHOTO: 1970

NEGATIVE FILED AT: Pensacola Historical Restoration and Preservation Commission

4. IDENTIFICATION

DESCRIBE VIEW, DIRECTION, ETC.

Rosie O'Grady's Warehouse, located at 130 East Government Street, looking north.





NATIONAL REGISTER OF HISTORIC PLACES

PROPERTY PHOTOGRAPH FORM

(Type all entries - attach to or enclose with photograph)

STATE		Florida
COUNTY		Escambia
FOR NPS USE ONLY		
ENTRY NUMBER	DATE	
70,9,09,0022	9/29/70	

SEE INSTRUCTIONS

1. NAME

COMMON: Pensacola Historical District
AND/OR HISTORIC:

2. LOCATION

STREET AND NUMBER: 330 South Jefferson Street
CITY OR TOWN: Pensacola
STATE: Florida CODE COUNTY: Escambia CODE

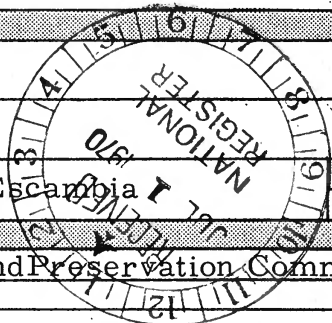
3. PHOTO REFERENCE

PHOTO CREDIT: Pensacola Historical Restoration and Preservation Commission
DATE OF PHOTO: 1970
NEGATIVE FILED AT: Pensacola Historical Restoration and Preservation Commission

4. IDENTIFICATION

DESCRIBE VIEW, DIRECTION, ETC.

City Hall of Pensacola, Florida, located at 330 South Jefferson Street, looking East.





UNITED STATES DEPARTMENT OF THE INTERIOR
NATIONAL PARK SERVICE

NATIONAL REGISTER OF HISTORIC PLACES

PROPERTY PHOTOGRAPH FORM

(Type all entries - attach to or enclose with photograph)

STATE Florida	
COUNTY Escambia	
FOR NPS USE ONLY	
ENTRY NUMBER 70-9-09-0022	DATE 9/24/70

1. NAME

COMMON: Pensacola Historical District: Quina House
AND/OR HISTORIC:

2. LOCATION

STREET AND NUMBER:
204 South Alcaniz Street

CITY OR TOWN:
Pensacola

STATE:
Florida

CODE

COUNTY:
Escambia

CODE

3. PHOTO REFERENCE

PHOTO CREDIT: Pensacola Historical Restoration and Preservation Commission

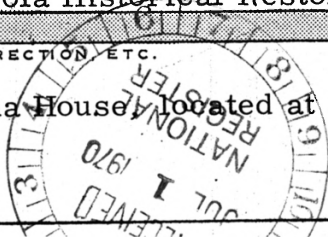
DATE OF PHOTO: 1970

NEGATIVE FILED AT:
Pensacola Historical Restoration and Preservation Commission

4. IDENTIFICATION

DESCRIBE VIEW, DIRECTION, ETC.

The Quina House, located at 204 South Alcaniz Street, looking East.



SEE INSTRUCTIONS

QUINA'S APOTHECARY

CANDIES

ICE CREAM

SOUVEN

OLE DOC QUINAS
MEDICINE SHOW
TONICS ELIXIRS
HERBS LEECHES

200 S. AL.

1890

ary Shop

UNITED STATES DEPARTMENT OF THE INTERIOR
NATIONAL PARK SERVICE

NATIONAL REGISTER OF HISTORIC PLACES

PROPERTY PHOTOGRAPH FORM

(Type all entries - attach to or enclose with photograph)

STATE	Florida
COUNTY	Escambia
FOR NPS USE ONLY	
ENTRY NUMBER	DATE
70-9-0022	9/29/70

SEE INSTRUCTIONS



1. NAME

COMMON: Pensacola Historical District: The Apothecary Shop
AND/OR HISTORIC:

2. LOCATION

STREET AND NUMBER:
200 South Alcaniz Street

CITY OR TOWN:
Pensacola

STATE: Florida	CODE	COUNTY: Escambia	CODE
----------------	------	------------------	------

3. PHOTO REFERENCE

PHOTO CREDIT: Pensacola Historical Restoration and Preservation Commission

DATE OF PHOTO: 1970

NEGATIVE FILE AT:
Pensacola Historical Restoration and Preservation Commission

4. IDENTIFICATION

DESCRIBE VIEW, DIRECTION, ETC.

The Apothecary Shop, 200 South Alcaniz Street, looking East.



UNITED STATES DEPARTMENT OF THE INTERIOR
NATIONAL PARK SERVICE

NATIONAL REGISTER OF HISTORIC PLACES

PROPERTY PHOTOGRAPH FORM

(Type all entries - attach to or enclose with photograph)

STATE Florida	
COUNTY Escambia	
FOR NPS USE ONLY	
ENTRY NUMBER 70.9.09.0032	DATE 9/29/70

SEE INSTRUCTIONS

1. NAME

COMMON: Pensacola Historical District; Saint Michael's Creole Benevolent
AND/OR HISTORIC: Association

2. LOCATION

STREET AND NUMBER:
418 East Government Street

CITY OR TOWN:
Pensacola

STATE:
Florida

CODE

COUNTY:
Escambia

CODE

3. PHOTO REFERENCE

PHOTO CREDIT: Pensacola Historical Restoration and Preservation Commission


DATE OF PHOTO: 1970

NEGATIVE FILED AT:
Pensacola Historical Restoration and Preservation Commission

4. IDENTIFICATION

DESCRIBE VIEW, DIRECTION, ETC.

Saint Michael's Creole Benevolent Association, located at 418 East Government Street, looking North.



McKENZIE OERTING CO.
MARINE
SUPPLIES

PAINTED BY
ANDY'S
SIGN SHOP
PHONE 018-1170
SAFELY
FOR CHILDREN

BOAT SUPPLIES

**SHIP
CHANDLERS**

**CHARTS
ALMANACS**

HARDWARE

McKENZIE OERTING & CO.

CHARTS



UNITED STATES DEPARTMENT OF THE INTERIOR
NATIONAL PARK SERVICE

NATIONAL REGISTER OF HISTORIC PLACES
PROPERTY PHOTOGRAPH FORM

(Type all entries - attach to or enclose with photograph)

STATE Florida	
COUNTY Escambia	
FOR NPS USE ONLY	
ENTRY NUMBER 70.9.09.0022	DATE 9/29/70

SEE INSTRUCTIONS

1. NAME

COMMON: Pensacola Historical District - McKenzie-Oerting Ships Chandlery
AND/OR HISTORIC:

2. LOCATION

STREET AND NUMBER:
601 South Palafox Street

CITY OR TOWN:
Pensacola

STATE: Florida COUNTY: Escambia

3. PHOTO REFERENCE

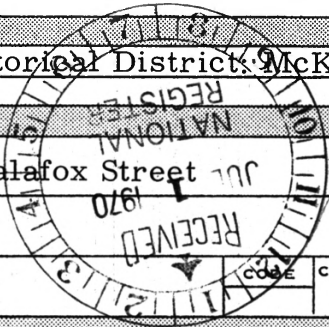
PHOTO CREDIT: Pensacola Historical Restoration and Preservation Commission

DATE OF PHOTO: 1970

NEGATIVE FILED AT: Pensacola Historical Restoration and Preservation Commission

4. IDENTIFICATION

DESCRIBE VIEW, DIRECTION, ETC.
McKenzie - Oerting Ships Chandlery, located at 601 South Palafox Street, looking West.





SEE INSTRUCTIONS

UNITED STATES DEPARTMENT OF THE INTERIOR
NATIONAL PARK SERVICE

NATIONAL REGISTER OF HISTORIC PLACES

PROPERTY PHOTOGRAPH FORM

(Type all entries - attach to or enclose with photograph)

STATE		Florida
COUNTY		Escambia
FOR NPS USE ONLY		
ENTRY NUMBER	DATE	
70.9.09.0022	9/29/70	

1. NAME

COMMON: Pensacola Historical District: Pensacola Art Center

AND/OR HISTORIC: Old City Jail

2. LOCATION

STREET AND NUMBER:

407 South Jefferson Street

CITY OR TOWN:

Pensacola

STATE:

Florida

CODE

COUNTY:

Escambia

CODE

3. PHOTO REFERENCE

PHOTO CREDIT: Pensacola Historical Restoration and Preservation Commission


DATE OF PHOTO: 1970

NEGATIVE SUBJECT: Pensacola Historical Restoration and Preservation Commission

4. IDENTIFICATION

DESCRIBE VIEW, DIRECTION, ETC.

Old City Jail, now housing Pensacola Art Center, located at
407 South Jefferson Street, looking West.





BERNARD BROS.

1892

BERNARD BROS.

BERNARD BROS. SUPPLY CO.
EST. 1892

PHOTO

PHOTO SUPPLIES

PROFESSIONAL PHOTOGRAPHER

PHOTO SUPPLIES

PROFESSIONAL PHOTOGRAPHER

PROFESSIONAL PHOTOGRAPHER

COMPLETE INSTALLATIONS

PAPER SUPPLIES

PHOTO SUPPLIES

UNITED STATES DEPARTMENT OF THE INTERIOR
NATIONAL PARK SERVICE

NATIONAL REGISTER OF HISTORIC PLACES

PROPERTY PHOTOGRAPH FORM

(Type all entries - attach to or enclose with photograph)

STATE	
Florida	
COUNTY	
Escambia	
FOR NPS USE ONLY	
ENTRY NUMBER	DATE
70.9.09.0022	9/29/70

SEE INSTRUCTIONS

1. NAME			
COMMON: Pensacola Historical District: Bear Block-Penko Building			
AND/OR HISTORIC:			
2. LOCATION			
STREET AND NUMBER:			
404-410 South Palafox Street			
CITY OR TOWN:			
Pensacola			
STATE:	CODE	COUNTY:	CODE
Florida		Escambia	
3. PHOTO REFERENCE			
PHOTO CREDIT: Pensacola Historical Restoration and Preservation Commission			
DATE OF PHOTO: 1970			
NEGATIVE FILED AT: Pensacola Historical Restoration and Preservation Commission			
4. IDENTIFICATION			
DESCRIBE VIEW, DIRECTION, ETC.			
Bear Block-Penko Building, located at 404-410 South Palafox Street, looking East.			





311
15th Ave.
DORR HOUSE
*Property of the
Honolulu Heritage
Foundation Inc.*
Erected
1871

NATIONAL REGISTER OF HISTORIC PLACES

PROPERTY PHOTOGRAPH FORM

(Type all entries - attach to or enclose with photograph)

STATE	Florida	
COUNTY	Escambia	
FOR NPS USE ONLY		
ENTRY NUMBER	70.9.09.0022	DATE
		9/29/70

SEE INSTRUCTIONS

1. NAME

COMMON: Pensacola Historical District: Clara Barkley Dorr House
AND/OR HISTORIC:

2. LOCATION

STREET AND NUMBER:
311 South Adams Street

CITY OR TOWN:
Pensacola

STATE:
Florida

CODE COUNTY:
Escambia

CODE

3. PHOTO REFERENCE

PHOTO CREDIT: Pensacola Historical Restoration and Preservation Commission

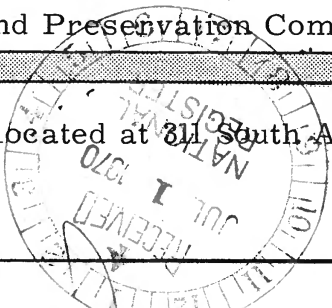
DATE OF PHOTO: 1970

NEGATIVE FILED AT:
Pensacola Historical Restoration and Preservation Commission

4. IDENTIFICATION

DESCRIBE VIEW, DIRECTION, ETC.

The Clara Barkley Dorr House, located at 311 South Adams Street, looking Northwest.





NATIONAL REGISTER OF HISTORIC PLACES

PROPERTY PHOTOGRAPH FORM

(Type all entries - attach to or enclose with photograph)

STATE Florida	
COUNTY Escambia	
FOR NPS USE ONLY	
ENTRY NUMBER 70-9,09-0022	DATE 9/29/70

1. NAME

COMMON: Pensacola Historical District; the Hispanic Museum
AND/OR HISTORIC:

2. LOCATION

STREET AND NUMBER:
200 East Zaragoza Street

CITY OR TOWN:
Pensacola

STATE: Florida	CODE	COUNTY: Escambia	CODE
-------------------	------	---------------------	------

3. PHOTO REFERENCE

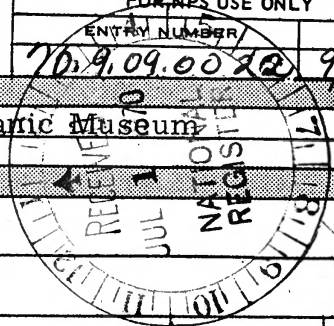
PHOTO CREDIT: Pensacola Historical Restoration and Preservation Commission

DATE OF PHOTO: 1970

NEGATIVE FILED AT:
Pensacola Historical Restoration and Preservation Commission

4. IDENTIFICATION

DESCRIBE VIEW, DIRECTION, ETC.
The Hispanic Museum, located at 200 East Zaragoza Street,
looking northeast.





ST. MICHAELS CEMETERY


UNITED STATES DEPARTMENT OF THE INTERIOR
NATIONAL PARK SERVICE

NATIONAL REGISTER OF HISTORIC PLACES
PROPERTY PHOTOGRAPH FORM

(Type all entries - attach to or enclose with photograph)

STATE Florida	
COUNTY Escambia	
FOR NPS USE ONLY	
ENTRY NUMBER 70.9.09.0022	DATE 9/29/70

SEE INSTRUCTIONS



1. NAME

COMMON: Pensacola Historical District: Saint Michael's Cemetery
AND/OR HISTORIC:

2. LOCATION

STREET AND NUMBER:
Chase Street at Alcaniz Street

CITY OR TOWN:
Pensacola

STATE: Florida	CODE	COUNTY: Escambia	CODE
-------------------	------	---------------------	------

3. PHOTO REFERENCE

PHOTO CREDIT: Pensacola Historical Restoration and Preservation Commission

DATE OF PHOTO: 1970

NEGATIVE FILED AT:
Pensacola Historical Restoration and Preservation Commission

4. IDENTIFICATION

DESCRIBE VIEW, DIRECTION, ETC.

Saint Michael's Cemetery, the main gates, looking east. Located at Chase and Alcaniz Streets.



UNITED STATES DEPARTMENT OF THE INTERIOR
NATIONAL PARK SERVICE

NATIONAL REGISTER OF HISTORIC PLACES

PROPERTY PHOTOGRAPH FORM

(Type all entries - attach to or enclose with photograph)


STATE Florida	
COUNTY Escambia	
FOR NPS USE ONLY	
ENTRY NUMBER 70.9.09.0022	DATE 9/29/70

1. NAME

COMMON: Pensacola Historical District: Moreno Cottage
AND/OR HISTORIC:

2. LOCATION

STREET AND NUMBER: 221 East Zaragoza Street
CITY OR TOWN: Pensacola
STATE: Florida CODE COUNTY: Escambia CODE



3. PHOTO REFERENCE

PHOTO CREDIT: Ray Malinowski for HABS
DATE OF PHOTO: 1968
NEGATIVE FILED AT: Library of Congress or Ray Malinowski Photography, Pensacola, Florida

4. IDENTIFICATION

DESCRIBE VIEW, DIRECTION, ETC.
Moreno Cottage, 221 East Zaragoza Street, looking southwest

SEE INSTRUCTIONS



UNITED STATES DEPARTMENT OF THE INTERIOR
NATIONAL PARK SERVICE

NATIONAL REGISTER OF HISTORIC PLACES

PROPERTY PHOTOGRAPH FORM

(Type all entries - attach to or enclose with photograph)

STATE Florida	
COUNTY Escambia	
FOR NPS USE ONLY	
ENTRY NUMBER 70-9-09-0022	DATE 9/29/70


SEE INSTRUCTIONS

1. NAME

COMMON: Pensacola Historical District: Dorothy Walton House
AND/OR HISTORIC:

2. LOCATION


STREET AND NUMBER:
221 East Zaragoza Street
CITY OR TOWN:
Pensacola, Florida
STATE: Florida CODE COUNTY: Escambia CODE



3. PHOTO REFERENCE

PHOTO CREDIT: Ray Malinowski for HABS
DATE OF PHOTO: 1968
NEGATIVE FILED AT: Ray Malinowski Photography, 218 N. Spring St., Pensacola, Fla.
Library of Congress or

4. IDENTIFICATION

DESCRIBE VIEW, DIRECTION, ETC.
 The Dorothy Walton House: 221 East Zaragoza Street, looking Southwest



UNITED STATES DEPARTMENT OF THE INTERIOR
NATIONAL PARK SERVICE

NATIONAL REGISTER OF HISTORIC PLACES
PROPERTY PHOTOGRAPH FORM

(Type all entries - attach to or enclose with photograph)


STATE Florida	
COUNTY Escambia	
FOR NPS USE ONLY	
ENTRY NUMBER 70.9.09.0022	DATE 9/22/70

1. NAME
COMMON: Pensacola Historical District; Louisville and Nashville Marine Terminal
AND/OR HISTORIC: Terminal

2. LOCATION
STREET AND NUMBER:
Commendancia Street Wharf
CITY OR TOWN:
Pensacola
STATE: Florida CODE COUNTY: Escambia

3. PHOTO REFERENCE
PHOTO CREDIT: Ray Malinowski for HABS
DATE OF PHOTO: 1968
NEGATIVE FILED AT: Library of Congress or Ray Malinowski Photography, Pensacola, Florida

4. IDENTIFICATION
DESCRIBE VIEW, DIRECTION, ETC.
Louisville and Nashville Marine Terminal, Commendancia Street Wharf, looking south



SEE INSTRUCTIONS

⑦