



NPS Number Jan 12 1973 (P)


Map No. 14-114-10-11

UNITED STATES DEPARTMENT OF THE INTERIOR
NATIONAL PARK SERVICE

NATIONAL REGISTER OF HISTORIC PLACES

PROPERTY PHOTOGRAPH FORM

(Type all entries - attach to or enclose with photograph)



STATE Rhode Island	
COUNTY Providence	
FOR NPS USE ONLY	
ENTRY NUMBER	DATE
	JAN 12 1973

SEE INSTRUCTIONS

1. NAME			
COMMON: Hope Street Historic District			
AND/OR HISTORIC:			
2. LOCATION			
STREET AND NUMBER: Hope Street, from its intersection with Benevolent Street at the south to its intersection with Angel Street at the north			
CITY OR TOWN: Providence			
STATE:	CODE	COUNTY:	CODE
Rhode Island	44	Providence	007
3. PHOTO REFERENCE			
PHOTO CREDIT: Eric Hertfelder			
DATE OF PHOTO: 1972			
NEGATIVE FILED AT: Rhode Island Historical Preservation Commission, John Brown House, 52 Power Street, Providence, Rhode Island, 02906			
4. IDENTIFICATION			
DESCRIBE VIEW, DIRECTION, ETC.			
Esther Baker house at 179 Hope Street, by Stone & Carpenter, 1882: view from the south-west.			



R. LIPPITT'S HOUSE
PROVIDENCE
T. A. Telft; Archt.

NPS Number Jan 12 1973 (a)

Title: Hope Street Antenna District

UNITED STATES DEPARTMENT OF THE INTERIOR
NATIONAL PARK SERVICE

NATIONAL REGISTER OF HISTORIC PLACES
PROPERTY PHOTOGRAPH FORM 1972

(Type all entries - attach to or enclosed with photograph)

STATE Rhode Island	
COUNTY Providence	
FOR NPS USE ONLY	
ENTRY NUMBER	DATE
JAN 12 1973	

SEE INSTRUCTIONS

1. NAME			
COMMON: Hope Street Historic District			
AND/OR HISTORIC:			
2. LOCATION			
STREET AND NUMBER: Hope Street, from its intersection with Benevolent Street at the south to its intersection with Angell Street at the north			
CITY OR TOWN: Providence			
STATE: Rhode Island	CODE 44	COUNTY: Providence	CODE 007
3. PHOTO REFERENCE			
PHOTO CREDIT: Brown University Archives			
DATE OF PHOTO: Copy negative: April, 1972			
NEGATIVE FILED AT: Brown University Archives, John Hay Library, Brown University, Providence, Rhode Island, 02912			
4. IDENTIFICATION			
DESCRIBE VIEW, DIRECTION, ETC. Robert Lippitt house at 193 Hope Street, by Thomas A. Tefft, 1854: original perspective rendering of the house (as seen from the south-west) by the architect; this is also the appearance of the house to-day.			



NPS Number

Jan 12 1973

③

UNITED STATES DEPARTMENT OF THE INTERIOR
NATIONAL PARK SERVICE

**NATIONAL REGISTER OF HISTORIC PLACES
PROPERTY PHOTOGRAPH FORM**

(Type all entries - attach to or enclose with photograph)

STATE

Rhode Island

COUNTY

Providence

FOR NPS USE ONLY

ENTRY NUMBER

DATE

JAN 12 1973

SEE INSTRUCTIONS

1. NAME

COMMON: Hope Street Historic District

AND/OR HISTORIC:

2. LOCATION

STREET AND NUMBER: Hope Street, from its intersection with Benefit Street at
the south to its intersection with Angell Street at the north

CITY OR TOWN:

Providence

STATE:

Rhode Island

CODE

44

COUNTY:

Providence

CODE

007

3. PHOTO REFERENCE

PHOTO CREDIT: Eric Hertfelder

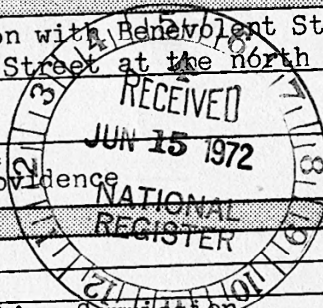
DATE OF PHOTO: 1972

NEGATIVE FILED AT: Rhode Island Historical Preservation Commission,
John Brown House, 52 Power Street, Providence, Rhode Island, 02906

4. IDENTIFICATION

DESCRIBE VIEW, DIRECTION, ETC.

John A Mitchell house at 190 Hope Street, 1865-1867: view from the
south-east.





NPS Number Jan 12 1973 (5)

Title: Hope Street Historic District

Loc. Providence, R.I.


UNITED STATES DEPARTMENT OF THE INTERIOR
NATIONAL PARK SERVICE

NATIONAL REGISTER OF HISTORIC PLACES

PROPERTY PHOTOGRAPH FORM

(Type all entries - attach to or enclose with photograph)

STATE	Rhode Island
COUNTY	Providence
FOR NPS USE ONLY	
ENTRY NUMBER	DATE
JAN 12 1973	



SEE INSTRUCTIONS

1. NAME			
COMMON: Hope Street Historic District			
AND/OR HISTORIC:			
2. LOCATION			
STREET AND NUMBER: Hope Street, from its intersection with Benevolent Street at the south to its intersection with Angell Street at the north			
CITY OR TOWN: Providence			
STATE: Rhode Island	CODE: 114	COUNTY: Providence	CODE: 007
3. PHOTO REFERENCE			
PHOTO CREDIT: Eric Hertfelder			
DATE OF PHOTO: 1972			
NEGATIVE FILED AT: Rhode Island Historical Preservation Commission, John Brown House, 52 Power Street, Providence, Rhode Island, 02906			
4. IDENTIFICATION			
DESCRIBE VIEW, DIRECTION, ETC. Amos Smith-Rollin Matteson house at 169 Hope Street, by Richard Upjohn, c. 1860: view from the south-west.			



NPS Number

Jan 13 1973

⑥

Title:

Hope Street Historic DistrictUNITED STATES DEPARTMENT OF THE INTERIOR
NATIONAL PARK SERVICE

NATIONAL REGISTER OF HISTORIC PLACES

PROPERTY PHOTOGRAPH FORM 6

(Type all entries - attach to or enclose with photograph)

STATE

Rhode Island

COUNTY

Providence

FOR NPS USE ONLY

ENTRY NUMBER

DATE

JAN 12 1973

SEE INSTRUCTIONS

1. NAME

COMMON: Hope Street Historic District
AND/OR HISTORIC:

2. LOCATION

STREET AND NUMBER: Hope Street, from its intersection with Benevolent Street at
the south to its intersection with Angell Street at the north

CITY OR TOWN:

Providence

STATE:

Rhode Island

CODE

114

COUNTY:

Providence

CODE

007

3. PHOTO REFERENCE

PHOTO CREDIT: B. Christopher Bene

DATE OF PHOTO: April, 1972

NEGATIVE FILED AT: Rhode Island Historical Preservation Commission,
John Brown House, 52 Power Street, Providence, Rhode Island, 02906

4. IDENTIFICATION

DESCRIBE VIEW, DIRECTION, ETC.

View from the north-west of part of the former stable buildings of
the Sprague-Hidden residence, numbered 151 Hope Street and 105-107
Benevolent Street--this being 107 Benevolent Street.



UNITED STATES DEPARTMENT OF THE INTERIOR
NATIONAL PARK SERVICE

NATIONAL REGISTER OF HISTORIC PLACES
PROPERTY PHOTOGRAPH FORM

(Type all entries - attach to or enclose with photograph)



STATE	Rhode Island	
COUNTY	Providence	
FOR NPS USE ONLY		
ENTRY NUMBER	JAN 12 1973	DATE

SEE INSTRUCTIONS

1. NAME
COMMON: Hope Street Historic District
AND/OR HISTORIC:

2. LOCATION
STREET AND NUMBER: Hope Street, from its intersection with Benevolent Street at the south to its intersection with Angel Street at the north
CITY OR TOWN: Providence
STATE: Rhode Island
CODE: 44 COUNTY: Providence CODE: 007

3. PHOTO REFERENCE
PHOTO CREDIT: B. Christopher Bene
DATE OF PHOTO: April, 1972
NEGATIVE FILED AT: Rhode Island Historical Preservation Commission,
John Brown House, 52 Power Street, Providence, Rhode Island, 02906

4. IDENTIFICATION
DESCRIBE VIEW, DIRECTION, ETC.
Horatio Campbell house at 141 Waterman Street, 1877: view from the north-east.



PROPERTY


UNITED STATES DEPARTMENT OF THE INTERIOR
NATIONAL PARK SERVICE

NATIONAL REGISTER OF HISTORIC PLACES

PROPERTY PHOTOGRAPH FORM 51161

(Type all entries - attach to or enclose with photograph)

STATE Rhode Island	
COUNTY Providence	
FOR NPS USE ONLY	
ENTRY NUMBER	DATE
	JAN 12 1973



SEE INSTRUCTIONS

1. NAME			
COMMON: Hope Street Historic District			
AND/OR HISTORIC:			
2. LOCATION			
STREET AND NUMBER: Hope Street, from its intersection with Benevolent Street at the south to its intersection with Angell Street at the north			
CITY OR TOWN: Providence			
STATE: Rhode Island	CODE 141	COUNTY: Providence	CODE 007
3. PHOTO REFERENCE			
PHOTO CREDIT: B. Christopher Bene			
DATE OF PHOTO: April, 1972			
NEGATIVE FILED AT: Rhode Island Historical Preservation Commission, John Brown House, 52 Power Street, Providence, Rhode Island, 02906			
4. IDENTIFICATION			
DESCRIBE VIEW, DIRECTION, ETC. Horatio Campbell house at 141 Waterman Street, 1877: top of tower on the west side of the house.			



NPS Number Jan 12 1973 ⑧

Title: Hope Street Historic District

UNITED STATES DEPARTMENT OF THE INTERIOR
NATIONAL PARK SERVICE


**NATIONAL REGISTER OF HISTORIC PLACES
PROPERTY PHOTOGRAPH FORM**

(Type all entries - attach to or enclose with photograph)

STATE Rhode Island	
COUNTY Providence	
FOR NPS USE ONLY	
ENTRY NUMBER JAN 12 1973	DATE

SEE INSTRUCTIONS

1. NAME		
COMMON: Hope Street Historic District		
AND/OR HISTORIC:		
2. LOCATION		
STREET AND NUMBER: Hope Street, from its intersection with Benevolent Street at the south to its intersection with Angell Street at the north		
CITY OR TOWN: Providence		
STATE: Rhode Island	CODE COUNTY: 007 Providence	CODE 007
3. PHOTO REFERENCE		
PHOTO CREDIT: B. Christopher Bene		
DATE OF PHOTO: April, 1972		
NEGATIVE FILED AT: Rhode Island Historical Preservation Commission, John Brown House, 52 Power Street, Providence, Rhode Island, 02906		
4. IDENTIFICATION		
DESCRIBE VIEW, DIRECTION, ETC. Robert Lippitt house at 193 Hope Street, by Thomas A. Tefft, 1854: view from the north-west.		





UNITED STATES DEPARTMENT OF THE INTERIOR
NATIONAL PARK SERVICE

NATIONAL REGISTER OF HISTORIC PLACES
PROPERTY PHOTOGRAPH FORM

(Type all entries - attach to or enclose with photograph)

STATE Rhode Island	
COUNTY Providence	
FOR NPS USE ONLY	
ENTRY NUMBER JAN 12 1973	DATE

SEE INSTRUCTIONS

1. NAME			
COMMON: Hope Street Historic District			
AND/OR HISTORIC:			
2. LOCATION			
STREET AND NUMBER: Hope Street, from its intersection with Benevolent Street at the south to its intersection with Angell Street at the north			
CITY OR TOWN: Providence			
STATE: Rhode Island	CODE 44	COUNTY: Providence	CODE 007
3. PHOTO REFERENCE			
PHOTO CREDIT: B. Christopher Bene			
DATE OF PHOTO: April, 1972			
NEGATIVE FILED AT: Rhode Island Historical Preservation Commission, John Brown House, 52 Power Street, Providence, Rhode Island, 02906			
4. IDENTIFICATION			
DESCRIBE VIEW, DIRECTION, ETC. First Governor Henry Lippitt house at 198-200 Hope Street, c. 1855-1857: east front.			



NPS Number Jan 12 1978

(10)


Title: Hope St Hist Dist

UNITED STATES DEPARTMENT OF THE INTERIOR
NATIONAL PARK SERVICE

**NATIONAL REGISTER OF HISTORIC PLACES
PROPERTY PHOTOGRAPH FORM**

(Type all entries - attach to or enclose with photograph)

STATE	Rhode Island
COUNTY	Providence
FOR NPS USE ONLY	
ENTRY NUMBER	DATE
	JAN 12 1978



SEE INSTRUCTIONS

1. NAME			
COMMON: Hope Street Historic District			
AND/OR HISTORIC:			
2. LOCATION			
STREET AND NUMBER: Hope Street, from its intersection with Benevolent Street at the south to its intersection with Angel Street at the north			
CITY OR TOWN: Providence			
STATE: Rhode Island	CODE: 44	COUNTY: Providence	CODE: 007
3. PHOTO REFERENCE			
PHOTO CREDIT: Eric Hertfelder			
DATE OF PHOTO: 1972			
NEGATIVE FILED AT: Rhode Island Historical Preservation Commission, John Brown House, 52 Power Street, Providence, Rhode Island, 02906			
4. IDENTIFICATION			
DESCRIBE VIEW, DIRECTION, ETC.			
Second Governor Henry Lippitt house at 199 Hope Street, by Henry Childs, c. 1863: view from the south-west.			



NPS Number

Jan 12 1973

(11)

UNITED STATES DEPARTMENT OF THE INTERIOR
NATIONAL PARK SERVICE

NATIONAL REGISTER OF HISTORIC PLACES

PROPERTY PHOTOGRAPH FORM

(Type all entries - attach to or enclose with photograph)

STATE

Rhode Island

COUNTY

Providence

FOR NPS USE ONLY

ENTRY NUMBER

DATE

JAN 12 1973

1. NAME

COMMON: Hope Street Historic District

AND/OR HISTORIC:

2. LOCATION

STREET AND NUMBER: Hope Street, from its intersection with Benevolent Street at
the south to its intersection with Howell Street at the north

CITY OR TOWN:

Providence

STATE:

Rhode Island

CODE

44

COUNTY:

Providence

CODE

007

3. PHOTO REFERENCE

PHOTO CREDIT: Eric Hertfelder

DATE OF PHOTO: 1972

NEGATIVE FILED AT: Rhode Island Historical Preservation Commission,
John Brown House, 52 Power Street, Providence, Rhode Island, 02906

4. IDENTIFICATION

DESCRIBE VIEW, DIRECTION, ETC.

Second Governor Henry Lippitt House at 199 Hope Street, by Henry
Childs, c. 1863: detail of entrance porch.

SEE INSTRUCTIONS

