



1455. DIVERTON FOUR CORNERS

UNITED STATES DEPARTMENT OF THE INTERIOR  
NATIONAL PARK SERVICE


NATIONAL REGISTER OF HISTORIC PLACES  
PROPERTY PHOTOGRAPH FORM

(Type all entries - attach to or enclose with photograph)

STATE Rhode Island	
COUNTY Newport	
FOR NPS USE ONLY	
ENTRY NUMBER <b>JUN 20 1974</b>	DATE

SEE INSTRUCTIONS

<b>1. NAME</b>			
COMMON: Tiverton Four Corners Historic District			
AND/OR HISTORIC:			
<b>2. LOCATION</b>			
STREET AND NUMBER: see Continuation Sheet #1			
CITY OR TOWN: Tiverton			
STATE: Rhode Island	CODE: 44	COUNTY: Newport	CODE: 005
<b>3. PHOTO REFERENCE</b>			
PHOTO CREDIT: copy negative			
DATE OF PHOTO: March, 1974			
NEGATIVE FILED AT: R.I. Historical Preservation Commission, 52 Power Street, Providence, R.I.			
<b>4. IDENTIFICATION</b>			
DESCRIBE VIEW, DIRECTION, ETC. From an old postcard of Tiverton Four Corners; c. 1905: view north on Main Road along east side showing (left to right) the Amicable Congregational Church (1811/1846), the Parsonage (1832), and the Union Public Library (1868) in its original location.			



PROPERTY OF THE NATIONAL REGISTER





UNITED STATES DEPARTMENT OF THE INTERIOR  
NATIONAL PARK SERVICE


NATIONAL REGISTER OF HISTORIC PLACES  
PROPERTY PHOTOGRAPH FORM

(Type all entries - attach to or enclose with photograph)

STATE Rhode Island	
COUNTY Newport	
FOR NPS USE ONLY	
ENTRY NUMBER	DATE
JUN 20 1974	

SEE INSTRUCTIONS

<b>1. NAME</b>			
COMMON: <u>Tiverton Four Corners Historic District</u>			
AND/OR HISTORIC:			
<b>2. LOCATION</b>			
STREET AND NUMBER: <u>see Continuation Sheet #1</u>			
CITY OR TOWN: <u>Tiverton</u>			
STATE: <u>Rhode Island</u>	CODE: <u>44</u>	COUNTY: <u>Newport</u>	CODE: <u>005</u>
<b>3. PHOTO REFERENCE</b>			
PHOTO CREDIT: <u>Elizabeth Warren</u>			
DATE OF PHOTO: <u>March, 1974</u>			
NEGATIVE FILED AT: <u>R.I. Historical Preservation Commission, 52 Power Street, Providence, R.I.</u>			
<b>4. IDENTIFICATION</b>			
DESCRIBE VIEW, DIRECTION, ETC. View looking south along the east side of Main Road, showing (left to right) A.P. White's Grist Mill (c. 1850), Charles White's Store (c. 1870), and the "Nonquit Grange" (c. 1870). These buildings are numbered 3946, 3948, and 3964 Main Road respectively.			



PROPERTY OF THE NATIONAL REGISTER



Swanton Four Corners Historic District

Newport County, Swanton R.F.

PC Elizabeth Warren

14

PROPERTY OF THE NATIONAL REGISTER





UNITED STATES DEPARTMENT OF THE INTERIOR  
NATIONAL PARK SERVICE


NATIONAL REGISTER OF HISTORIC PLACES  
PROPERTY PHOTOGRAPH FORM

(Type all entries - attach to or enclose with photograph)

STATE Rhode Island	
COUNTY Newport	
FOR NPS USE ONLY	
ENTRY NUMBER	DATE
	JUN 20 1974

SEE INSTRUCTIONS

<b>1. NAME</b>			
COMMON: Tiverton Four Corners Historic District			
AND/OR HISTORIC:			
<b>2. LOCATION</b>			
STREET AND NUMBER: see Continuation Sheet #1			
CITY OR TOWN: Tiverton			
STATE: Rhode Island	CODE: 44	COUNTY: Newport	CODE: 005
<b>3. PHOTO REFERENCE</b>			
PHOTO CREDIT: Elizabeth Warren			
DATE OF PHOTO: March, 1974			
NEGATIVE FILED AT: R.I. Historical Preservation Commission, 52 Power Street, Providence, R.I.			
<b>4. IDENTIFICATION</b>			
DESCRIBE VIEW, DIRECTION, ETC. "Chace-Cory House," 3908 Main Road, c. 1730. View of the principal (west) elevation, also showing mid-19th century wash house to the rear.			



PROPERTY OF THE NATIONAL REGISTER





UNITED STATES DEPARTMENT OF THE INTERIOR  
NATIONAL PARK SERVICE


NATIONAL REGISTER OF HISTORIC PLACES  
PROPERTY PHOTOGRAPH FORM

(Type all entries - attach to or enclose with photograph)

STATE Rhode Island	
COUNTY Newport	
FOR NPS USE ONLY	
ENTRY NUMBER	DATE
	JUN 20 1974

SEE INSTRUCTIONS

<b>1. NAME</b>			
COMMON: Tiverton Four Corners Historic District			
AND/OR HISTORIC:			
<b>2. LOCATION</b>			
STREET AND NUMBER: see Continuation Sheet #1			
CITY OR TOWN: Tiverton			
STATE: Rhode Island	CODE 44	COUNTY: Newport	CODE 005
<b>3. PHOTO REFERENCE</b>			
PHOTO CREDIT: Elizabeth Warren			
DATE OF PHOTO: March, 1974			
NEGATIVE FILED AT: R.I. Historical Preservation Commission, 52 Power Street, Providence, R.I.			
<b>4. IDENTIFICATION</b>			
DESCRIBE VIEW, DIRECTION, ETC.  "Chace-Cory House," 3908 Main Road, view of mantle in southwest Parlor, c. 1816.			



PROPERTY OF THE NATIONAL REGISTER



UNION PUBLIC LIBRARY  
ORGANIZED 1820

ATTENTION  
MEMBERS  
MEETING  
EVERY  
WEDNESDAY  
EVENING  
7:30 P.M.



UNITED STATES DEPARTMENT OF THE INTERIOR  
NATIONAL PARK SERVICE


NATIONAL REGISTER OF HISTORIC PLACES  
PROPERTY PHOTOGRAPH FORM

(Type all entries - attach to or enclose with photograph)

STATE Rhode Island	
COUNTY Newport	
FOR NPS USE ONLY	
ENTRY NUMBER	DATE
	JUN 20 1974

SEE INSTRUCTIONS

<b>1. NAME</b>			
COMMON: Tiverton Four Corners Historic District			
AND/OR HISTORIC:			
<b>2. LOCATION</b>			
STREET AND NUMBER: see Continuation Sheet #1			
CITY OR TOWN: Tiverton			
STATE: Rhode Island	CODE: 44	COUNTY: Newport	CODE: 005
<b>3. PHOTO REFERENCE</b>			
PHOTO CREDIT: Elizabeth Warren			
DATE OF PHOTO: March, 1974			
NEGATIVE FILED AT: R.I. Historical Preservation Commission, 52 Power Street, Providence, Rhode Island			
<b>4. IDENTIFICATION</b>			
DESCRIBE VIEW, DIRECTION, ETC. "Union Public Library," 3832 Main Road, 1868. View of the street (west) facade. This building has been moved fifty feet east from its original site on Main Road.			



PROPERTY OF THE NATIONAL REGISTER



UNITED STATES DEPARTMENT OF THE INTERIOR  
NATIONAL PARK SERVICE

NATIONAL REGISTER OF HISTORIC PLACES  
PROPERTY PHOTOGRAPH FORM

(Type all entries - attach to or enclose with photograph)

STATE  
Rhode Island


COUNTY  
Newport

FOR NPS USE ONLY

ENTRY NUMBER	DATE
JUN 20 1974	

SEE INSTRUCTIONS

<b>1. NAME</b>			
COMMON: <u>Tiverton Four Corners Historic District</u>			
AND OR HISTORIC:			
<b>2. LOCATION</b>			
STREET AND NUMBER: <u>see Continuation Sheet #1</u>			
CITY OR TOWN: <u>Tiverton</u>			
STATE: <u>Rhode Island</u>	CODE: <u>44</u>	COUNTY: <u>Newport</u>	CODE: <u>005</u>
<b>3. PHOTO REFERENCE</b>			
PHOTO CREDIT: <u>Elizabeth Warren</u>			
DATE OF PHOTO: <u>March, 1974</u>			
NEGATIVE FILED AT: <u>R.I. Historical Preservation Commission, 52 Power Street, Providence, Rhode Island</u>			
<b>4. IDENTIFICATION</b>			
DESCRIBE VIEW, DIRECTION, ETC.  <u>"Amicable Congregational Church," Main Road, 1811/1846. View of the exterior from the south.</u>			



PROPERTY OF THE NATIONAL REGISTER





THE COUNTRY HOUSE

CELESTINE ST

MAIN ST

ROBERT ARMS  
INTERIOR  
DESIGNER  
FURNITURE  
FABRICS  
ART WALLS

UNITED STATES DEPARTMENT OF THE INTERIOR  
NATIONAL PARK SERVICE

NATIONAL REGISTER OF HISTORIC PLACES


PROPERTY PHOTOGRAPH FORM

(Type all entries - attach to or enclose with photograph)

STATE Rhode Island	
COUNTY Newport	
FOR NPS USE ONLY	
ENTRY NUMBER JUN 20 1974	DATE

SEE INSTRUCTIONS

<b>1. NAME</b>			
COMMON: Tiverton Four Corners Historic District			
AND/OR HISTORIC:			
<b>2. LOCATION</b>			
STREET AND NUMBER: see Continuation Sheet #1			
CITY OR TOWN: Tiverton			
STATE: Rhode Island		CODE: 44	COUNTY: Newport
<b>3. PHOTO REFERENCE</b>			
PHOTO CREDIT: Elizabeth Warren			
DATE OF PHOTO: March, 1974			
NEGATIVE FILED AT: R.I. Historical Preservation Commission, 52 Power Street, Providence, Rhode Island			
<b>4. IDENTIFICATION</b>			
DESCRIBE VIEW, DIRECTION, ETC.			
View of A.P. White's Store, 1875, showing principal (east) elevation, and (to the right) the Wilcox-Davol House, c. 1800, on the north side of the store.			



PROPERTY OF THE NATIONAL REGISTER







UNITED STATES DEPARTMENT OF THE INTERIOR  
NATIONAL PARK SERVICE

NATIONAL REGISTER OF HISTORIC PLACES

PROPERTY PHOTOGRAPH FORM


(Type all entries - attach to or enclose with photograph)

5

STATE Rhode Island	
COUNTY Newport	
FOR NPS USE ONLY	
ENTRY NUMBER	DATE
	JUN 20 1974

SEE INSTRUCTIONS

<b>1. NAME</b>			
COMMON: Tiverton Four Corners Historic District			
AND/OR HISTORIC:			
<b>2. LOCATION</b>			
STREET AND NUMBER: see Continuation Sheet #1			
CITY OR TOWN: Tiverton			
STATE: Rhode Island		CODE: 44	COUNTY: Newport
			CODE: 005
<b>3. PHOTO REFERENCE</b>			
PHOTO CREDIT: Elizabeth Warren			
DATE OF PHOTO: March, 1974			
NEGATIVE FILED AT: R.I. Historical Preservation Commission, 52 Power Street, Providence, Rhode Island			
<b>4. IDENTIFICATION</b>			
DESCRIBE VIEW, DIRECTION, ETC.			
"Soule-Seabury Mansion," 3852 Main Road, c. 1770/1809. View of principal (west) elevation.			



PROPERTY OF THE NATIONAL REGISTER