



UNITED STATES DEPARTMENT OF THE INTERIOR
NATIONAL PARK SERVICE

NATIONAL REGISTER OF HISTORIC PLACES

PROPERTY PHOTOGRAPH FORM

(Type all entries - attach to or enclose with photograph)

STATE

Colorado

COUNTY

Clear Creek


FOR NPS USE ONLY

ENTRY NUMBER

DATE

RECEIVED
MAR 31

1971.5.08.0001 5/6/71



SEE INSTRUCTIONS

1. NAME

COMMON: Ore Processing Mill and Dam

AND/OR HISTORIC: Lebanon Mill

2. LOCATION

STREET AND NUMBER:

Located adjacent to Interstate Highway 70 right-of-way, approx.

CITY OR TOWN:

one (1) mile southwest of Georgetown, Colo. Adjacent to Clear Creek

STATE:

CODE

COUNTY:

CODE

Colorado

08

Clear Creek

019

3. PHOTO REFERENCE

PHOTO CREDIT: Robert Fink

DATE OF PHOTO: 1970

NEGATIVE FILED AT:

State Historical Society of Colorado, Library

4. IDENTIFICATION

DESCRIBE VIEW, DIRECTION, ETC.

View of east end of mill structure. Photo taken from below the mill, toward the southwest, looking up Clear Creek Canyon in the direction of Silver Plume. Remains of dam can be seen adjacent to mill, on the left.




NATIONAL REGISTER OF HISTORIC PLACES
PROPERTY PHOTOGRAPH FORM

(Type all entries - attach to or enclose with photograph)

STATE Colorado	
COUNTY Clear Creek	
FOR NPS USE ONLY	
ENTRY NUMBER 715.08.0001	DATE 5/6/71

SEE INSTRUCTIONS

1. NAME			
COMMON:		Ore Processing Mill and Dam	
AND/OR HISTORIC:		Lebanon Mill	
2. LOCATION			
STREET AND NUMBER: Located adjacent to I-70 right-of-way, approximately one(1)			
CITY OR TOWN: mile southwest of Georgetown, Colorado. Adjacent to Clear Creek.			
STATE:	CODE	COUNTY:	CODE
Colorado	08	Clear Creek	019
3. PHOTO REFERENCE			
PHOTO CREDIT: Robert Fink			
DATE OF PHOTO: 1970			
NEGATIVE FILED AT: State Historical Society of Colorado, Library			
4. IDENTIFICATION			
DESCRIBE VIEW, DIRECTION, ETC. Remains of mill dam. Photo taken from left bank of Clear Creek, toward the southeast. Mill structure adjoins, to the left.			






UNITED STATES DEPARTMENT OF THE INTERIOR
NATIONAL PARK SERVICE

NATIONAL REGISTER OF HISTORIC PLACES
PROPERTY PHOTOGRAPH FORM

(Type all entries - attach to or enclose with photograph)

STATE	Colorado
COUNTY	Clear Creek
FOR NPS USE ONLY	
ENTRY NUMBER	DATE
716-08-0001	5/6/71



SEE INSTRUCTIONS

1. NAME

COMMON: Ore Processing Mill and Dam
AND/OR HISTORIC: Lebanon Mill

2. LOCATION

STREET AND NUMBER:
Located adjacent to Interstate Highway 70 right-of-way, approx.

CITY OR TOWN: one (1) mile southwest of Georgetown, Colorado.
Adjacent to Clear Creek.

STATE: Colorado	CODE 08	COUNTY: Clear Creek	CODE 019
--------------------	------------	------------------------	-------------

3. PHOTO REFERENCE

PHOTO CREDIT: Robert Fink
DATE OF PHOTO: 1970
NEGATIVE FILED AT:
State Historical Society of Colorado Library

4. IDENTIFICATION

DESCRIBE VIEW, DIRECTION, ETC.
View of west end of mill structure. Receiving room can be seen below; sampling room, above. Photo taken from above the Mill, toward the northeast, looking down Clear Creek Canyon in the direction of Georgetown. Highway I-70 right-of-way to the left; Clear Creek to the right.



Colorado, Clear Creek vic.

Ore Processing Mill & Dam
(Lebanon Mill)

Nat'l Register

photo by Robt Fink, 1970

State Hist'l Society
of Colorado

View of west end of mill; looking NE toward Clear Creek Canyon in
direction of Georgetown.
Receiving rooms can be seen below; sampling room, above