



VERMONT DIVISION OF HISTORIC SITES

COUNTY Orange TOWN Strafford

SUBJECT Strafford Historic District

DATE 1/1974 FILE # 79-A-5

CREDIT Hugh H. Henry

VIEW West side of common looking <sup>north</sup>

#1


FORM 10-301 A  
(6/72)

UNITED STATES DEPARTMENT OF THE INTERIOR  
NATIONAL PARK SERVICE

NATIONAL REGISTER OF HISTORIC PLACES  
PROPERTY PHOTOGRAPH FORM

(Type all entries - attach to or enclose with photograph)

1. NAME		NUMERIC CODE (Assigned by NPS)
COMMON	AND/OR HISTORIC	JUN 20 1974
Strafford Village Historic District		
2. LOCATION		NATIONAL REGISTER
STATE	COUNTY	TOWN
Vermont	Orange	Strafford
STREET AND NUMBER		
For boundary description, see Section 7		
3. PHOTO REFERENCE		NEGATIVE FILED AT
PHOTO CREDIT	DATE	Vermont Division of Historic Sites
Hugh H. Henry for Vt. Division of Historic Sites	January 1974	
4. IDENTIFICATION		
DESCRIBE VIEW, DIRECTION, ETC.		



View of west side of common and meeting house, looking north.

#1 of 10

PROPERTY OF THE NATIONAL REGISTER



## VERMONT DIVISION OF HISTORIC SITES

COUNTY Orange TOWN StraffordSUBJECT Strafford Historic DistrictDATE 1/1974 FILE # 74-A-5CREDIT Hugh H. HenryVIEW East side of common looking <sup>southeast</sup>

#2

FORM 10-301 A  
(6/72)UNITED STATES DEPARTMENT OF THE INTERIOR  
NATIONAL PARK SERVICENATIONAL REGISTER OF HISTORIC PLACES  
PROPERTY PHOTOGRAPH FORM


(Type all entries - attach to or enclose with photograph)

1. NAME		
COMMON Strafford Village Historic District	AND/OR HISTORIC	NUMERIC CODE (Assigned by NPS)  JUN 20 1974
2. LOCATION		
STATE <u>Vermont</u> STREET AND NUMBER	COUNTY <u>Orange</u>	TOWN <u>Strafford</u>
For boundary description, see Section 7		
3. PHOTO REFERENCE		
PHOTO CREDIT <u>Hugh H. Henry</u> for Vt. Division of Historic Sites	DATE <u>January 1974</u>	NEGATIVE FILED AT <u>Vermont Division of Historic Sites</u>
4. IDENTIFICATION		
DESCRIBE VIEW, DIRECTION, ETC.		

View of east side of common, looking southeast.

#2 of 10

PROPERTY OF THE NATIONAL REGISTER





VERMONT DIVISION OF HISTORIC SITES

COUNTY Orange TOWN Strafford

SUBJECT Strafford Historic District

DATE 1/1974 FILE # 74-A-5

CREDIT Hugh H. Henry

VIEW West side of common looking southwest

# 3

FORM 10-301 A  
(6/72)

UNITED STATES DEPARTMENT OF THE INTERIOR  
NATIONAL PARK SERVICE

NATIONAL REGISTER OF HISTORIC PLACES  
PROPERTY PHOTOGRAPH FORM

(Type all entries - attach to or enclose with photograph)

1. NAME		
COMMON	AND/OR HISTORIC	NUMERIC CODE (Assigned by NPS)
Strafford Village Historic District		
2. LOCATION		
STATE	COUNTY	TOWN
Vermont	Orange	Strafford
STREET AND NUMBER		
For boundary description, see Section 7		
3. PHOTO REFERENCE		
PHOTO CREDIT	DATE	NEGATIVE FILED AT
Hugh H. Henry for Vt. Division of Historic Sites	January 1974	Vermont Division of Historic Sites
4. IDENTIFICATION		
DESCRIBE VIEW, DIRECTION, ETC.		



View of west side of common, looking southwest.

# 3 of 10

PROPERTY OF THE NATIONAL REGISTER



## VERMONT DIVISION OF HISTORIC SITES

COUNTY Orange TOWN StraffordSUBJECT Strafford Historic District # 4DATE 1/1974 FILE # 74-A-5CREDIT Hugh H. HenryVIEW Common looking southFORM 10-301 A  
(6/72)UNITED STATES DEPARTMENT OF THE INTERIOR  
NATIONAL PARK SERVICENATIONAL REGISTER OF HISTORIC PLACES  
PROPERTY PHOTOGRAPH FORM

(Type all entries - attach to or enclose with photograph)

1. NAME		
COMMON	AND/OR HISTORIC	NUMERIC CODE (Assigned by NPS)
Strafford Village Historic District		JUN 20 1974
2. LOCATION		
STATE	COUNTY	TOWN
Vermont	Orange	Strafford
STREET AND NUMBER		
For boundary description, see Section 7		
3. PHOTO REFERENCE		
PHOTO CREDIT	DATE	NEGATIVE FILED AT
Hugh H. Henry for Vt. Division of Historic Sites	January 1974	Vermont Division of Historic Sites
4. IDENTIFICATION		
DESCRIBE VIEW, DIRECTION, ETC.		
View of common from meeting house, looking south.		

# 4 of 10

PROPERTY OF THE NATIONAL REGISTER







VERMONT DIVISION OF HISTORIC SITES

COUNTY ORANGE TOWN STRAFFORD # 5

SUBJECT STRAFFORD VILLAGE

DATE 8/21/73 FILE # 73-A-26

CREDIT C. LIEBS

VIEW .....

FORM 10-301 A  
(6/72)

UNITED STATES DEPARTMENT OF THE INTERIOR  
NATIONAL PARK SERVICE

**NATIONAL REGISTER OF HISTORIC PLACES**  
**PROPERTY PHOTOGRAPH FORM**

(Type all entries - attach to or enclose with photograph)

1. NAME		
COMMON Strafford Village Historic District	AND/OR HISTORIC	NUMERIC CODE (Assigned by NPS) JUN 20 1974
2. LOCATION		
STATE Vermont	COUNTY Orange	TOWN Strafford
STREET AND NUMBER for boundary description see Section		
3. PHOTO REFERENCE		
PHOTO CREDIT Chester Liebs for Vt. Division of Historic Sites	DATE NOV 8 1973 August 1973	NEGATIVE FILED AT Vermont Division of Historic Sites
4. IDENTIFICATION		
DESCRIBE VIEW, DIRECTION, ETC.		

Brick Store, Greek Revival influence, having original cut-granite commercial front. Opposite village common. View northwest.

#5 of 10

**PROPERTY OF THE NATIONAL REGISTER**



VERMONT DIVISION OF HISTORIC SITES

COUNTY ORANGE TOWN STRAFFORD

SUBJECT STRAFFORD VILLAGE

D. TE 8/21/73 FILE # 73-A-26

CREDIT C. LIEBS

VIEW

#6

FORM 10-301 A  
(6/72)

UNITED STATES DEPARTMENT OF THE INTERIOR  
NATIONAL PARK SERVICE

**NATIONAL REGISTER OF HISTORIC PLACES  
PROPERTY PHOTOGRAPH FORM**


(Type all entries - attach to or enclose with photograph)

1. NAME		NUMERIC CODE (Assigned by NPS)
COMMON	AND/OR HISTORIC	JUN 20 1974
Strafford Village Historic District		
2. LOCATION		
STATE	COUNTY	TOWN
Vermont	Orange	Strafford
STREET AND NUMBER		
for boundary description see Section 7 NOV 8 1973		
3. PHOTO REFERENCE		NATIONAL REGISTER
PHOTO CREDIT	DATE	NEGATIVE FILED AT
Chester Liebs for Vt. Division of Historic Sites	August 1973	Vermont Division of Historic Sites
4. IDENTIFICATION		
DESCRIBE VIEW, DIRECTION, ETC.		

Five bay, two-story residence showing federal influence, near north edge of village, east side of Morrill Highway. View east.

#6 #10

**PROPERTY OF THE NATIONAL REGISTER**



VERMONT DIVISION OF HISTORIC SITES  
 COUNTY ORANGE TOWN STRAFFORD # 7  
 SUBJECT STRAFFORD VILLAGE  
 DATE 8/21/73 FILE # 73-A-26  
 CREDIT C. LIEBS  
 VIEW


FORM 10-301 A  
(6/72)

UNITED STATES DEPARTMENT OF THE INTERIOR  
NATIONAL PARK SERVICE

**NATIONAL REGISTER OF HISTORIC PLACES  
PROPERTY PHOTOGRAPH FORM**

(Type all entries - attach to or enclose with photograph)

1. NAME		
COMMON	AND/OR HISTORIC	NUMERIC CODE (Assigned by NPS)
<u>Strafford Village Historic District</u>		<b>JUN 20 1974</b>
2. LOCATION		
STATE	COUNTY	TOWN
<u>Vermont</u>	<u>Orange</u>	<u>Strafford</u>
STREET AND NUMBER		
<u>for boundary description see Section 7</u>		
3. PHOTO REFERENCE		
PHOTO CREDIT	DATE	NEGATIVE FILED AT
<u>Chester Liebs for Vt. Division of Historic Sites</u>	<u>August 1973</u>	<u>Vermont Division of Historic Sites</u>
4. IDENTIFICATION		
DESCRIBE VIEW, DIRECTION, ETC.		



Strafford Meeting House, at north edge of village common. View north.

# 7 of 10

**PROPERTY OF THE NATIONAL REGISTER**



TOWN CLERK'S  
OFFICE.


VERMONT DIVISION OF HISTORIC SITES  
 COUNTY ORANGE TOWN STRAFFORD  
 SUBJECT STRAFFORD VILLAGE  
 DATE 8/21/73 FILE # 73-A-26  
 CREDIT C. LIEBS

# 8

FORM 10-301 A  
 (6/72)

UNITED STATES DEPARTMENT OF THE INTERIOR  
 NATIONAL PARK SERVICE  
**NATIONAL REGISTER OF HISTORIC PLACES**  
**PROPERTY PHOTOGRAPH FORM**  
*(Type all entries - attach to or enclose with photograph)*

1. NAME		
COMMON Strafford Village Historic District	AND/OR HISTORIC	NUMERIC CODE <i>(Assigned by NPS)</i> JUN 20 1974
2. LOCATION		
STATE Vermont	COUNTY Orange	TOWN Strafford
STREET AND NUMBER for boundary description see Section 7		
3. PHOTO REFERENCE		
PHOTO CREDIT Chester Liebs for Vt. Division of Historic Sites	DATE August 1973	NEGATIVE FILED AT Vermont Division of Historic Sites
4. IDENTIFICATION DESCRIBE VIEW, DIRECTION, ETC.		



Strafford Town Clerk's office, built 1883 as a library. Gift of Senator Morrill to the Community. View northwest.

# 8 of 10

**PROPERTY OF THE NATIONAL REGISTER**





VERMONT DIVISION OF HISTORIC SITES

COUNTY ORANGE TOWN STRAFFORD

SUBJECT STRAFFORD VILLAGE

DATE 8/21/73 FILE # 73-A-26

CREDIT C. LIEBS

VIEW


# 9

FORM 10-301 A  
(6/72)

UNITED STATES DEPARTMENT OF THE INTERIOR  
NATIONAL PARK SERVICE  
**NATIONAL REGISTER OF HISTORIC PLACES**  
**PROPERTY PHOTOGRAPH FORM**

(Type all entries - attach to or enclose with photograph)

1. NAME		NUMERIC CODE (Assigned by NPS)
COMMON	AND/OR HISTORIC	JUN 20 1974
Strafford Village Historic District		
2. LOCATION		
STATE	COUNTY	TOWN
Vermont	Orange	Strafford
STREET AND NUMBER		
for boundary description see Section		
3. PHOTO REFERENCE		
PHOTO CREDIT	DATE	NEGATIVE FILED AT
Chester Liebs	August 1973	Vermont Division of Historic Sites
4. IDENTIFICATION		
DESCRIBE VIEW, DIRECTION, ETC.		



Villagescape, east side Morrill Highway, view to north, showing Unitarian Church.

# 9 of 10

**PROPERTY OF THE NATIONAL REGISTER**



VERMONT DIVISION OF HISTORIC SITES  
 COUNTY ORANGE TOWN STRAFFORD #10  
 SUBJECT STRAFFORD VILLAGE  
 DATE 8/21/73 FILE # 73-A-26  
 PHOTOGRAPHER C. LIEBS

FORM 10-301 A  
 (6/72)

UNITED STATES DEPARTMENT OF THE INTERIOR  
 NATIONAL PARK SERVICE  
 NATIONAL REGISTER OF HISTORIC PLACES  
 PROPERTY PHOTOGRAPH FORM

(Type all entries - attach to or enclose with photograph)

1. NAME COMMON Strafford Village Historic District		AND/OR HISTORIC	NUMERIC CODE (Assigned by NPS) JUN 20 1974
2. LOCATION STATE Vermont		COUNTY Orange	TOWN Strafford
STREET AND NUMBER for boundary description see Section			
3. PHOTO REFERENCE PHOTO CREDIT Chester Liebs for Vt. Division of Historic Sites		DATE NOV 8 1973 NATIONAL REGISTE August 1973	NEGATIVE FILED AT Vermont Division of Historic Sites
4. IDENTIFICATION DESCRIBE VIEW, DIRECTION, ETC.			

Five-bay, one-and-one-half story, cape cod cottage, with appended kitchen wing, showing Greek Revival influence. View northeast.

# 10 #10