

NATIONAL REGISTER OF HISTORIC PLACES
PROPERTY PHOTOGRAPH FORM

(Type all entries - attach to or enclose with photograph)

STATE California	
COUNTY Kern	
FOR NPS USE ONLY	
ENTRY NUMBER OCT 31 1975	DATE

1. NAME

COMMON: Robbers Roost

AND/OR HISTORIC: Bandits Rock

2. LOCATION

STREET AND NUMBER:

CITY OR TOWN:

STATE:

California

CODE

06

COUNTY:

Kern

CODE

3. PHOTO REFERENCE

PHOTO CREDIT: Richard D. Conrad

DATE OF PHOTO: 11/5/73

NEGATIVE FILED AT:


Bureau of Land Management District Office, Bakerfield, Calif.

4. IDENTIFICATION

DESCRIBE VIEW, DIRECTION, ETC.

Looking south from Robbers Roost over the vast desert flat land, much as it must have appeared to the bandit Vasquez as he awaited the freight wagons.

1043



SEE INSTRUCTIONS



NATIONAL REGISTER OF HISTORIC PLACES
PROPERTY PHOTOGRAPH FORM

(Type all entries - attach to or enclose with photograph)

STATE California	
COUNTY Kern	
FOR NPS USE ONLY	
ENTRY NUMBER	DATE
OCT 31 1975	

SEE INSTRUCTIONS

1. NAME

COMMON: Robbers Roost
AND/OR HISTORIC: Bandits Rock

2. LOCATION

STREET AND NUMBER:

CITY OR TOWN:

STATE:

California

CODE


06

COUNTY:

Kern

CODE

029



3. PHOTO REFERENCE

PHOTO CREDIT: Richard D. Conrad

DATE OF PHOTO: 11/5/73

NEGATIVE FILED AT:

Bureau of Land Management, District Office, Bakersfield, Calif.

4. IDENTIFICATION

DESCRIBE VIEW, DIRECTION, ETC.

View of the northern side of Robbers Roost. Shows easiest access from backside of rock, which was used by bandits to reach the top and view vast open country in front of them.



**NATIONAL REGISTER OF HISTORIC PLACES
PROPERTY PHOTOGRAPH FORM**

(Type all entries - attach to or enclose with photograph)

STATE	
California	
COUNTY	
Kern	
FOR NPS USE ONLY	
ENTRY NUMBER	DATE
OCT 31 1975	

1. NAME

COMMON: Robbers Roost

AND/OR HISTORIC: Bandits Rock

2. LOCATION

STREET AND NUMBER:

CITY OR TOWN:

STATE:

California

CODE

06

COUNTY:

Kern

3. PHOTO REFERENCE

PHOTO CREDIT: Richard D. Conrad

DATE OF PHOTO: 11/5/73


NEGATIVE FILED AT:

Bureau of Land Management District Office, Bakersfield, Calif.

4. IDENTIFICATION

DESCRIBE VIEW, DIRECTION, ETC.

A closeup of the jagged rock with a northern view.



3043

SEE INSTRUCTIONS