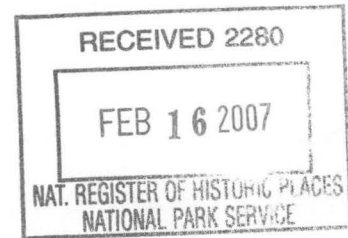


200
CCC Co. 3767 Powder Magazine Historic District
Name of Property

Garland County, Arkansas
County and State

NPS Form 10-900
(Rev. 8-86)

OMB No. 1024-0018



United States Department of the Interior
National Park Service

**NATIONAL REGISTER OF HISTORIC PLACES
REGISTRATION FORM**

1. Name of Property

Historic Name: CCC Company 3767 Powder Magazine Historic District

Other Name/Site Number: GA0148, GA0149

2. Location

Street & Number: J59P Road north of Forest Service Road 11 (Gladstone Road)

Not for Publication: NA

City/Town: Jessieville

Vicinity: X

State: AR County: Garland Code: AR 051 Zip Code: 71949

3. Classification

Ownership of Property: Public/Federal

Category of Property: District

CCC Co. 3767 Powder Magazine Historic District
Name of Property

Garland County, Arkansas
County and State

Number of Resources within Property:

Contributing	Noncontributing
—	— buildings
—	— sites
<u>2</u>	— structures
—	— objects
<u>2</u>	— Total

Number of contributing resources previously listed in the National Register: NA

Name of related multiple property listing: Facilities Constructed by the Civilian Conservation Corps in Arkansas, 1933-1942

4. State/Federal Agency Certification

As the designated authority under the National Historic Preservation Act of 1986, as amended, I hereby certify that this X nomination request for determination of eligibility meets the documentation standards for registering properties in the National Register of Historic Places and meets the procedural and professional requirements set forth in 36 CFR Part 60. In my opinion, the property meets — does not meet the National Register Criteria. — See continuation sheet.

Melissa L. ... 2/9/2007
Signature of certifying official Date

USDA Forest Service, Southern Region

State or Federal agency and bureau

In my opinion, the property x meets — does not meet the National Register criteria. — See continuation sheet.

Cathy ... 8/18/05
Signature of commenting or other official Date

Arkansas Historic Preservation Program
State or Federal agency and bureau

5. National Park Service Certification

I, hereby certify that this property is:

☒ entered in the National Register

☐ See continuation sheet.

☐ determined eligible for the
National Register

☐ other (explain):

for Daniel J. Vivan 3/30/07
Signature of Keeper Date of Action

6. Function or Use

Historic: Government Sub: Public Works

Current : Vacant/Not in Use Sub: NA

7. Description

Architectural Classification: No style

Materials: foundation Concrete roof Concrete
walls Stone other

Describe present and historic physical appearance:

Summary:

The CCC Company 3767 Powder Magazine Historic District consists of two small stone and concrete structures originally constructed to store powder and blasting caps for use by the Civilian Conservation Corps working in the Ouachita National Forest.

Elaboration:

The CCC Company 3767 Powder Magazine Historic District consists of two small stone and concrete structures

originally constructed to store powder and blasting caps for use by the Civilian Conservation Corps working in the Ouachita National Forest.

The powder magazine is the larger of the two buildings. It sits north of J59P road 117 meters northeast of the smaller blasting cap magazine. It is a rectangular structure building measuring about nine feet long on its north and south sides and seven feet on the east and west sides. In addition, there is a protruding, wraparound stone wall on the east side of the structure. It is inset about one foot from the northeast corner of the building, then protrudes east about three feet, then runs about nine feet south before turning west for another three feet. It may have served to shield any explosions within the structure. The powder magazine is about five feet high with a four-inch thick concrete top and a concrete floor. The cut-stone and concrete walls are about one foot thick. There is a door in the east façade of the structure. The structure is in good condition.

The blasting cap magazine is the smaller of the two buildings. It sits just southwest of the end of J59P road 117 meters southwest of the larger powder magazine. It is a square structure building measuring about four feet long on each side. In addition, there is a protruding, wraparound stone wall on the east side of the structure. It is inset about one foot from the northeast corner of the building, then protrudes east about three feet, then runs about five feet south before turning west for another three feet. It may have served to shield any explosions within the structure. The blasting cap magazine is about five feet high with a four-inch thick concrete top and a concrete floor. The cut-stone and concrete walls are about one foot thick. There is a door in the east façade of the structure. The structure is in good condition.

8. Statement of Significance

Certifying official has considered the significance of this property in relation to other properties: Local.

Applicable National Register Criteria: A, C

Criteria Considerations (Exceptions): NA

Areas of Significance: Social History
Conservation

Period(s) of Significance: 1935-36

Significant Dates: NA

Significant Person(s): NA

Cultural Affiliation: NA

Architect/Builder: Civilian Conservation Corps

State significance of property, and justify criteria, criteria considerations, and areas and periods of significance noted above:

Civilian Conservation Corps Company 3767 was formed on June 1, 1935, at Warrensburg, Missouri, and moved to Jessieville, Arkansas, on July 8, 1935. The company constructed the nominated powder magazine and blasting cap magazine to store explosives for use on road and bridge construction or for other such conservation projects within the Ouachita National Forest. Company 3767 was transferred to Camp Hollis in December 1936.

Though they are of simple, functional design, the structures in the Civilian Conservation Corps Company 3767 Powder Magazine Historic District remain significant by virtue of their association with the contributions to American social history made by the CCC and through their associations with the emphasis on conservation that comprised the original mandate of the CCC. They are thus eligible for listing on the National Register of Historic Places under Criterion A with local significance within the historic context "Facilities Constructed by the Civilian Conservation Corps in Arkansas, 1933-1942."

The structures also are significant under Criterion C with local significance by virtue of their unusual design. The protruding, wraparound walls on the east sides of both structures may be unique to these buildings among all of the explosives structures erected by the CCC within the Ouachita National Forest; there are no other known buildings that share this characteristic.

9. Major Bibliographical References

Arkansas CCC District, Seventh Corps Area. "Official Annual Arkansas District Civilian Conservation Corps, Seventh Corps Area." (District Headquarters, Little Rock, AR, 1937)

Previous documentation on file (NPS):

- _ preliminary determination of individual listing (36 CFR 67) has been requested.
- _ previously listed in the National Register
- _ previously determined eligible by the National Register
- _ designated a National Historic Landmark
- _ recorded by Historic American Buildings Survey #
- _ recorded by Historic American Engineering Record #

Primary Location of Additional Data:

CCC Co. 3767 Powder Magazine Historic District
Name of Property

Garland County, Arkansas
County and State

- ☒ State historic preservation office
☐ Other state agency
☐ Federal agency
☐ Local government
☐ University
☐ Other -- Specify Repository:

10. Geographical Data

Acreage of Property: Approximately 6 acres

UTM References: Zone Easting Northing Zone Easting Northing

A 15 481794 3847179 B 15 481804 3847130
C 15 481970 3847167 D 15 481965 3847230

Verbal Boundary Description:

The area within a rectangle bounded by UTM points 15/481794/3847179, 15/481804/3847130, 15/481970/3847167 and 15/481965/3847230.

Boundary Justification:

This boundary contains the powder magazine and blasting cap magazine.

11. Form Prepared By

Name/Title: Mark Christ/Community Outreach Director

Organization: Arkansas Historic Preservation Program Date: May 10, 2005

Street & Number: 1500 Tower Bldg., 323 Center St. Telephone: (501) 324-9880

City or Town: Little Rock State: AR ZIP: 72201

UNITED STATES DEPARTMENT OF THE INTERIOR
NATIONAL PARK SERVICE

NATIONAL REGISTER OF HISTORIC PLACES
EVALUATION/RETURN SHEET

REQUESTED ACTION: NOMINATION

PROPERTY NAME: CCC Company 3767 Powder Magazine Historic District

MULTIPLE NAME: Facilities Constructed by the CCC in Arkansas MPS

STATE & COUNTY: ARKANSAS, Garland

DATE RECEIVED: 2/16/07

DATE OF PENDING LIST: 3/05/07

DATE OF 16TH DAY: 3/20/07

DATE OF 45TH DAY: 4/01/07

DATE OF WEEKLY LIST:

REFERENCE NUMBER: 07000200

REASONS FOR REVIEW:

APPEAL: N DATA PROBLEM: N LANDSCAPE: N LESS THAN 50 YEARS: N
OTHER: N PDIL: N PERIOD: N PROGRAM UNAPPROVED: N
REQUEST: Y SAMPLE: N SLR DRAFT: N NATIONAL: N

COMMENT WAIVER: N

 ACCEPT RETURN REJECT DATE

ABSTRACT/SUMMARY COMMENTS:

Significant example of utilitarian structures used by CCC during improvement and construction projects in Ouachita National Forest. Meets criteria A and C. Retains integrity from period of significance.

RECOM./CRITERIA Accept A & C

REVIEWER Daniel Vivian

DISCIPLINE Historian

TELEPHONE (202) 554-2252

DATE 3/30/07

DOCUMENTATION see attached comments Y/N see attached SLR (Y)N

If a nomination is returned to the nominating authority, the nomination is no longer under consideration by the NPS.



CCC Co. 749 Powder Magazine
Briggsville, Yell Co., AR
Photo by M. Christ
Negative on file at AHPP
View from northwest



ECC Car 749 Powder Magazine

Briggsville vic, Yell Co, AR

Photo by M. Christ

March 2005

Negative on file at AHPP

View from Northeast



CC Co. 749 Powder Magazine

Briggsville, Yell Co, AR

Photo by Mr Christ

March 2005

Negatives on file at AHPP

View from southeast



CCC Co. 749 Powder Magazine
Briggsville, Yell Co, AR
Photo by M. Christ

March 2005

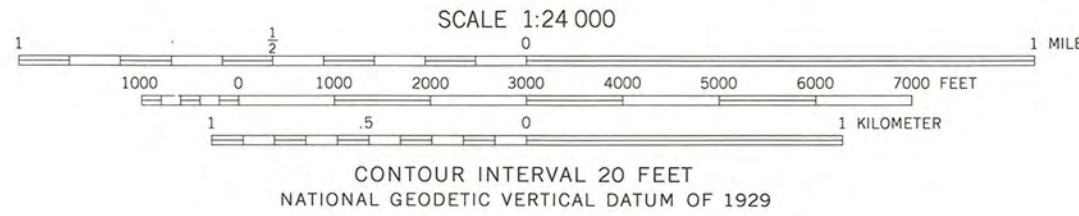
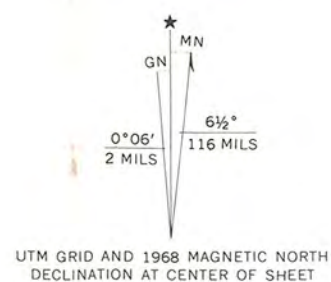
Negatives on file at AHPP
View from southwest

UNITED STATES
DEPARTMENT OF THE INTERIOR
GEOLOGICAL SURVEY

NIMROD SW QUADRANGLE
ARKANSAS
7.5 MINUTE SERIES (TOPOGRAPHIC)



Maped by U. S. Forest Service
Edited and published by the Geological Survey
Control by USGS and USC&GS
Topography by photogrammetric methods from aerial
photographs taken 1962. Field checked 1968
Polyconic projection. 1927 North American datum
10,000-foot grids based on Arkansas coordinate system,
north and south zones
1000-meter Universal Transverse Mercator grid ticks,
zone 15, shown in blue
Fine red dashed lines indicate selected fence and field lines where
generally visible on aerial photographs. This information is unchecked
There may be private inholdings within the boundaries of the
National or State reservations shown on this map



ROAD CLASSIFICATION
Light-duty ————— Unimproved dirt —————
State Route —————

NIMROD SW, ARK.
N3445—W9307.5/7.5
1968
AMS 7353 1 SW—SERIES V884

THIS MAP COMPLIES WITH NATIONAL MAP ACCURACY STANDARDS
FOR SALE BY U. S. GEOLOGICAL SURVEY, DENVER, COLORADO 80225, OR RESTON, VIRGINIA 22092
AND ARKANSAS GEOLOGICAL COMMISSION, LITTLE ROCK, ARKANSAS 72204
A FOLDER DESCRIBING TOPOGRAPHIC MAPS AND SYMBOLS IS AVAILABLE ON REQUEST
CCC Company 3267 Powder Magazine Historic District
Jessieville vic, Garland Co, AR
A:15/481794/3847179 B:15/481804/3847120 C:15/481970/3847167 D:15/481965/3847230