



Camera facing south  
Forsyth Park

Form No. 10-301a  
(7/72)

UNITED STATES DEPARTMENT OF THE INTERIOR  
NATIONAL PARK SERVICE


NATIONAL REGISTER OF HISTORIC PLACES  
PROPERTY PHOTOGRAPH FORM

(Type all entries - attach to or enclose with photograph)

STATE Georgia	
COUNTY Chatham	
FOR NPS USE ONLY	
ENTRY NUMBER DEC 11 1974	DATE

SEE INSTRUCTIONS

<b>1. NAME</b>			
COMMON: Savannah Victorian District			
AND/OR HISTORIC:			
<b>2. LOCATION</b>			
STREET AND NUMBER:			
CITY OR TOWN: Savannah			
STATE: Georgia	CODE 13	COUNTY: Chatham	CODE 051
<b>3. PHOTO REFERENCE</b>			
PHOTO CREDIT: Van Martin			
DATE OF PHOTO: April 24, 1974			
NEGATIVE FILED AT: Department of Natural Resources			
<b>4. IDENTIFICATION</b>			
DESCRIBE VIEW, DIRECTION, ETC. Forsyth Park; camera facing south			





Wood House  
Whitaker

Form No. 10-301a  
(7/72)

UNITED STATES DEPARTMENT OF THE INTERIOR  
NATIONAL PARK SERVICE

NATIONAL REGISTER OF HISTORIC PLACES  
PROPERTY PHOTOGRAPH FORM

(Type all entries - attach to or enclose with photograph)

STATE Georgia	
COUNTY Chatham	
FOR NPS USE ONLY	
ENTRY NUMBER	DATE
DEC 11 1974	

SEE INSTRUCTIONS

1. NAME			
COMMON: Savannah Victorian Historic District			
AND/OR HISTORIC:			
2. LOCATION			
STREET AND NUMBER:			
CITY OR TOWN: Savannah			
STATE: Georgia		CODE 13	COUNTY: Chatham
			CODE 051
3. PHOTO REFERENCE			
PHOTO CREDIT: Van Martin			
DATE OF PHOTO: April 24, 1974			
NEGATIVE FILED AT: Department of Natural Resources			
4. IDENTIFICATION			
DESCRIBE VIEW, DIRECTION, ETC. Whitaker Street: Wood House, structure facing east Whitaker Street:			





10-3010  
facade facing south

Form No. 10-3010  
(7/72)

UNITED STATES DEPARTMENT OF THE INTERIOR  
NATIONAL PARK SERVICE


**NATIONAL REGISTER OF HISTORIC PLACES  
PROPERTY PHOTOGRAPH FORM**

*(Type all entries - attach to or enclose with photograph)*

STATE Georgia	
COUNTY Chatham	
FOR NPS USE ONLY	
ENTRY NUMBER DEC 11 1974	DATE

SEE INSTRUCTIONS

<b>1. NAME</b>			
COMMON: Savannah Victorian Historic District			
AND/OR HISTORIC:			
<b>2. LOCATION</b>			
STREET AND NUMBER:			
CITY OR TOWN: Savannah			
STATE: Georgia	CODE 13	COUNTY: Chatham	CODE 051
<b>3. PHOTO REFERENCE</b>			
PHOTO CREDIT: Van Martin			
DATE OF PHOTO: April 24, 1974			
NEGATIVE FILED AT: Department of Natural Resources			
<b>4. IDENTIFICATION</b>			
DESCRIBE VIEW, DIRECTION, ETC. West Bolton Street; facades face south			





Park Avenue

Form No. 10-301a  
(7/72)

UNITED STATES DEPARTMENT OF THE INTERIOR  
NATIONAL PARK SERVICE

NATIONAL REGISTER OF HISTORIC PLACES  
PROPERTY PHOTOGRAPH FORM

(Type all entries - attach to or enclose with photograph)

STATE Georgia	
COUNTY Chatham	
FOR NPS USE ONLY	
ENTRY NUMBER	DATE
DEC 11 1974	

SEE INSTRUCTIONS

1. NAME

COMMON: Savannah Victorian Historic District  
AND/OR HISTORIC:

2. LOCATION

STREET AND NUMBER:

CITY OR TOWN: Savannah

STATE: Georgia	CODE 13	COUNTY: Chatham	CODE 051
----------------	------------	-----------------	-------------

3. PHOTO REFERENCE

PHOTO CREDIT: Van Martin


DATE OF PHOTO: April 24, 1974

NEGATIVE FILED: Department of Natural Resources

4. IDENTIFICATION

DESCRIBE VIEW, DIRECTION, ETC.

Park Avenue; facade faces north.







Park Avenue  
facade faces south

Form No. 10-301a  
(7/72)

UNITED STATES DEPARTMENT OF THE INTERIOR  
NATIONAL PARK SERVICE

NATIONAL REGISTER OF HISTORIC PLACES

PROPERTY PHOTOGRAPH FORM

(Type all entries - attach to or enclose with photograph)

STATE	
Georgia	
COUNTY	
Chatham	
FOR NPS USE ONLY	
ENTRY NUMBER	DATE
DEC 11 1974	

SEE INSTRUCTIONS

1. NAME

COMMON: Savannah Victorian Historic District

AND/OR HISTORIC:

2. LOCATION

STREET AND NUMBER:

CITY OR TOWN:

Savannah

STATE:

Georgia

CODE

13

COUNTY:

Chatham

CODE

051

3. PHOTO REFERENCE

PHOTO CREDIT: Van Martin


DATE OF PHOTO: April 24, 1974

NEGATIVE FILED AT: Department of Natural Resources

4. IDENTIFICATION

DESCRIBE VIEW, DIRECTION, ETC.

Parl Avenue; facade faces south.





Drayton St.

Hses facing west

Chatham Co., Georgia  
Savannah

Savannah Victorian Historic District  
Drayton Street

Photo credit - Van Martin

12-11-24 doc

8210

PROPERTY OF THE NATIONAL REGISTER



CANDLER GENERAL  
HOSPITAL  
ELFAIR UNIT  
OBSTETRICS and Gynecology

TELFAIR HOSPITAL

TELFAIR HOSPITAL

Telfair Hospital  
Park Avenue  
facade faces north

Form No. 10-301a  
(7/72)

UNITED STATES DEPARTMENT OF THE INTERIOR  
NATIONAL PARK SERVICE

NATIONAL REGISTER OF HISTORIC PLACES  
PROPERTY PHOTOGRAPH FORM

(Type all entries - attach to or enclose with photograph)

STATE Georgia	
COUNTY Chatham	
FOR NPS USE ONLY	
ENTRY NUMBER DEC 11 1974	DATE

SEE INSTRUCTIONS

<b>1. NAME</b>			
COMMON: Savannah Victorian Historic District		AND/OR HISTORIC:	
<b>2. LOCATION</b>			
STREET AND NUMBER:			
CITY OR TOWN: Savannah			
STATE: Georgia	CODE 13	COUNTY: Chatham	CODE 051
<b>3. PHOTO REFERENCE</b>			
PHOTO CREDIT: Van Martin			
DATE OF PHOTO: April 24, 1974			
NEGATIVE FILED AT: Department of Natural Resources			
<b>4. IDENTIFICATION</b>			
DESCRIBE VIEW, DIRECTION, ETC. Telfair Hospital, Park Avenue; facade faces north.			





E. Waldburg

Form No. 10-301a  
(7/72)

UNITED STATES DEPARTMENT OF THE INTERIOR  
NATIONAL PARK SERVICE

NATIONAL REGISTER OF HISTORIC PLACES  
PROPERTY PHOTOGRAPH FORM

(Type all entries - attach to or enclose with photograph)

STATE Georgia	
COUNTY Chatham	
FOR NPS USE ONLY	
ENTR. NUMBER	DATE

SEP 11 1974

SEE INSTRUCTIONS

1. NAME

COMMON: Savannah Victorian Historic District  
AND/OR HISTORIC:

2. LOCATION

STREET AND NUMBER:

CITY OR TOWN:

STATE: Savannah	CODE	COUNTY: Chatham	CODE
Georgia	13		051


3. PHOTO REFERENCE

PHOTO CREDIT: Van Martin  
DATE OF PHOTO: April 24, 1974  
NEGATIVE FILED AT:

4. IDENTIFICATION

Department of Natural Resources  
DESCRIBE VIEW, DIRECTION, ETC.

View on Waldburg Street East  
Waldburg Street East; houses facing south  
houses facing south







E. Duffie

Form No. 10-301a  
(7/72)

UNITED STATES DEPARTMENT OF THE INTERIOR  
NATIONAL PARK SERVICE

NATIONAL REGISTER OF HISTORIC PLACES  
PROPERTY PHOTOGRAPH FORM

(Type all entries - attach to or enclose with photograph)

STATE	Georgia	
COUNTY	Chatham	
FOR NPS USE ONLY		
ENTRY NUMBER		DATE

SEE INSTRUCTIONS

1. NAME

COMMON: Savannah Victorian Historic District  
AND/OR HISTORIC:

2. LOCATION

STREET AND NUMBER:

CITY OR TOWN:

Savannah			
STATE:	CODE	COUNTY:	CODE
Georgia	13	Chatham	051

3. PHOTO REFERENCE

PHOTO CREDIT: Van Martin

DATE OF PHOTO: April 24, 1974

NEGATIVE FILED AT:  
Department of Natural Resources

4. IDENTIFICATION

DESCRIBE VIEW, DIRECTION, ETC.

Duffie Street East; house facing north



SEP 1 1974



HENRY STREET

Form No. 10-301a  
(7/72)

UNITED STATES DEPARTMENT OF THE INTERIOR  
NATIONAL PARK SERVICE

NATIONAL REGISTER OF HISTORIC PLACES  
PROPERTY PHOTOGRAPH FORM

(Type all entries - attach to or enclose with photograph)

STATE	
Georgia	
COUNTY Chatham	
FOR NPS USE ONLY	
ENTRY NUMBER	DATE

SEE INSTRUCTIONS

1. NAME

COMMON: Savannah Victorian Historic District  
AND/OR HISTORIC:

2. LOCATION

STREET AND NUMBER:

CITY OR TOWN:

Savannah

STATE:

Georgia

CODE COUNTY: CODE

13

Chatham

051

3. PHOTO REFERENCE

PHOTO CREDIT: Van Martin

DATE OF PHOTO: April 24, 1974


NEGATIVE FILED AT:

Department of Natural Resources

4. IDENTIFICATION

DESCRIBE VIEW, DIRECTION, ETC.

Henry Street East; houses facing south





W. Gwinnett

Form No. 10-301a  
(7/72)

UNITED STATES DEPARTMENT OF THE INTERIOR  
NATIONAL PARK SERVICE

NATIONAL REGISTER OF HISTORIC PLACES  
PROPERTY PHOTOGRAPH FORM

(Type all entries - attach to or enclose with photograph)

STATE	Georgia
COUNTY	Chatham
FOR NPS USE ONLY	
ENTRY NUMBER	DATE

SEE INSTRUCTIONS

1. NAME

COMMON: Savannah Victorian Historic District  
AND/OR HISTORIC:

2. LOCATION

STREET AND NUMBER:

CITY OR TOWN:

Savannah

STATE:

Georgia

CODE

COUNTY:

13

Chatham

CODE

051

3. PHOTO REFERENCE

PHOTO CREDIT: Van Martin

DATE OF PHOTO: April 24, 1974


NEGATIVE FILED AT:

Department of Natural Resources

4. IDENTIFICATION

DESCRIBE VIEW, DIRECTION, ETC.

Gwinnett Street West; house facing north





NATIONAL REGISTER OF HISTORIC PLACES

PROPERTY PHOTOGRAPH FORM

(Type all entries - attach to or enclose with photograph)

STATE	Georgia	
COUNTY	Chatham	
FOR NPS USE ONLY		
ENTRY NUMBER	DEC 11 1974	DATE

SEE INSTRUCTIONS

1. NAME

COMMON: Savannah Victorian Historic District

AND/OR HISTORIC:

2. LOCATION

STREET AND NUMBER:

CITY OR TOWN:

Savannah

STATE:

Georgia

CODE

13

COUNTY:

Chatham

CODE

051

3. PHOTO REFERENCE

PHOTO CREDIT: Van Martin


DATE OF PHOTO: April 24, 1974

NEGATIVE FILED AT: Department of Natural Resources

4. IDENTIFICATION

DESCRIBE VIEW, DIRECTION, ETC.

East Bolton St.; facade faces northeast







E. Henry Street  
camera facing w.

Form No. 10-301a  
(7/72)

UNITED STATES DEPARTMENT OF THE INTERIOR  
NATIONAL PARK SERVICE

NATIONAL REGISTER OF HISTORIC PLACES  
PROPERTY PHOTOGRAPH FORM

(Type all entries - attach to or enclose with photograph)

STATE Georgia	
COUNTY Chatham	
FOR NPS USE ONLY	
ENTRY NUMBER	DATE
	DEC 11 1974

SEE INSTRUCTIONS

1. NAME  
COMMON: Savannah Victorian Historic District  
AND/OR HISTORIC:

2. LOCATION  
STREET AND NUMBER:  
CITY OR TOWN: Savannah  
STATE: Georgia  
CODE 13 COUNTY: Chatham CODE 051

3. PHOTO REFERENCE  
PHOTO CREDIT: Van Martin  
DATE OF PHOTO: April 24, 1974  
NEGATIVE FILED AT: Department of Natural Resources

4. IDENTIFICATION  
DESCRIBE VIEW, DIRECTION, ETC.  
East Henry Street; camera facing west.





F. Waldburg

Form No. 10-301a  
(7/72)

UNITED STATES DEPARTMENT OF THE INTERIOR  
NATIONAL PARK SERVICE

NATIONAL REGISTER OF HISTORIC PLACES  
PROPERTY PHOTOGRAPH FORM

(Type all entries - attach to or enclose with photograph)

STATE	Georgia	
COUNTY	Chatham	
FOR NPS USE ONLY		
ENTRY NUMBER	DEC 11 1974	DATE

SEE INSTRUCTIONS

1. NAME

COMMON: Savannah Victorian Historic District

AND/OR HISTORIC:

2. LOCATION

STREET AND NUMBER:

CITY OR TOWN:

Savannah

STATE:

Georgia

CODE

13

COUNTY:

Chatham

CODE

051

3. PHOTO REFERENCE

PHOTO CREDIT: Van Martin

DATE OF PHOTO: April 24, 1974


NEGATIVE FILED AT:

Department of Natural Resources

4. IDENTIFICATION

DESCRIBE VIEW, DIRECTION, ETC.

East Waldburg; facade faces north





Drayton  
houses facing west

Form No. 10-301a  
(7/72)

UNITED STATES DEPARTMENT OF THE INTERIOR  
NATIONAL PARK SERVICE

NATIONAL REGISTER OF HISTORIC PLACES  
PROPERTY PHOTOGRAPH FORM

(Type all entries - attach to or enclose with photograph)

STATE Georgia	
COUNTY Chatham	
Chatham	
FOR NPS USE ONLY	
ENTRY NUMBER	DATE

SEE INSTRUCTIONS

<b>1. NAME</b>			
COMMON: Savannah Victorian Historic District			
AND/OR HISTORIC:			
<b>2. LOCATION</b>			
STREET AND NUMBER:			
CITY OR TOWN: Savannah			
STATE: Georgia		CODE 13	COUNTY: Chatham
			CODE 051
<b>3. PHOTO REFERENCE</b>			
PHOTO CREDIT: Van Martin			
DATE OF PHOTO: April 24, 1974			
NEGATIVE FILED AT: Department of Natural Resources			
<b>4. IDENTIFICATION</b>			
DESCRIBE VIEW, DIRECTION, ETC.  Drayton Street; houses facing west			





E. Bolton St.  
facade faces NORTH

Form No. 10-301a  
(7/72)

UNITED STATES DEPARTMENT OF THE INTERIOR  
NATIONAL PARK SERVICE


**NATIONAL REGISTER OF HISTORIC PLACES  
PROPERTY PHOTOGRAPH FORM**

(Type all entries - attach to or enclose with photograph)

STATE Georgia	
COUNTY Chatham	
FOR NPS USE ONLY	
ENTRY NUMBER	DATE
	DEC 11 1974

SEE INSTRUCTIONS

<b>1. NAME</b>			
COMMON: Savannah Victorian District			
AND/OR HISTORIC:			
<b>2. LOCATION</b>			
STREET AND NUMBER:			
CITY OR TOWN: Savannah			
STATE: Georgia	CODE 13	COUNTY: Chatham	CODE 051
<b>3. PHOTO REFERENCE</b>			
PHOTO CREDIT: Van Martin			
DATE OF PHOTO: April 24, 1974			
NEGATIVE FILED AT: Department of Natural Resources			
<b>4. IDENTIFICATION</b>			
DESCRIBE VIEW, DIRECTION, ETC. East Bolton Street; facade faces north.			







NATIONAL REGISTER OF HISTORIC PLACES  
PROPERTY PHOTOGRAPH FORM

(Type all entries - attach to or enclose with photograph)

STATE Georgia	
COUNTY Chatham	
FOR NPS USE ONLY	
ENTRY NUMBER	DATE
	DEC 11 1974

SEE INSTRUCTIONS

1. NAME

COMMON: Savannah Victorian Historic District  
AND/OR HISTORIC:

2. LOCATION

STREET AND NUMBER:

CITY OR TOWN:

Savannah

STATE:

Georgia

CODE

13

COUNTY:

Chatham

CODE

051

3. PHOTO REFERENCE


PHOTO CREDIT: Van Martin  
DATE OF PHOTO: April 24, 1974  
NEGATIVE FILED AT:

Department of Natural Resources

4. IDENTIFICATION

DESCRIBE VIEW, DIRECTION, ETC.

View south on Habersham





W. Waldburg

camera facing west

Form No. 10-301a  
(7/72)

UNITED STATES DEPARTMENT OF THE INTERIOR  
NATIONAL PARK SERVICE

NATIONAL REGISTER OF HISTORIC PLACES  
PROPERTY PHOTOGRAPH FORM

(Type all entries - attach to or enclose with photograph)

STATE	Georgia	
COUNTY	Chatham	
FOR NPS USE ONLY		
ENTRY NUMBER	DATE	
	DEC 11 1974	

SEE INSTRUCTIONS

1. NAME

COMMON: Savannah Victorian Historic District  
AND/OR HISTORIC:

2. LOCATION

STREET AND NUMBER:

CITY OR TOWN: Savannah

STATE: Georgia

CODE  
13

COUNTY: Chatham

CODE  
051


3. PHOTO REFERENCE

PHOTO CREDIT: Van Martin  
DATE OF PHOTO: April 24, 1974  
NEGATIVE FILED AT: Department of Natural Resources

4. IDENTIFICATION

DESCRIBE VIEW, DIRECTION, ETC.

West Waldburg; camera facing west





E. Henry St

Form No. 10-301a  
(7/72)

UNITED STATES DEPARTMENT OF THE INTERIOR  
NATIONAL PARK SERVICE

NATIONAL REGISTER OF HISTORIC PLACES  
PROPERTY PHOTOGRAPH FORM

(Type all entries - attach to or enclose with photograph)

STATE Georgia	
COUNTY Chatham	
FOR NPS USE ONLY	
ENTRY NUMBER DEC 11 1974	DATE

SEE INSTRUCTIONS

1. NAME

COMMON: Savannah Victorian Historic District  
AND/OR HISTORIC:

2. LOCATION

STREET AND NUMBER:

CITY OR TOWN:

Savannah

STATE:

Georgia

CODE

13

COUNTY:

Chatham

CODE

051

3. PHOTO REFERENCE

PHOTO CREDIT: Van Martin

DATE OF PHOTO: April 24, 1974


NEGATIVE FILED AT:

Department of Natural Resources

4. IDENTIFICATION

DESCRIBE VIEW, DIRECTION, ETC.

Henry Street East; looking southwest





(From western end looking east)

Factors Row, Savannah, Georgia

Factors Row

3 animals

From western end looking east

215/64

W. J. Sheely Jr.