

UNITED STATES DEPARTMENT OF THE INTERIOR  
NATIONAL PARK SERVICE

FOR NPS USE ONLY

RECEIVED JUL 31 1978

DATE ENTERED

25

**NATIONAL REGISTER OF HISTORIC PLACES  
INVENTORY -- NOMINATION FORM**

SEE INSTRUCTIONS IN *HOW TO COMPLETE NATIONAL REGISTER FORMS*  
TYPE ALL ENTRIES -- COMPLETE APPLICABLE SECTIONS

**1 NAME**

HISTORIC

Druid Hills

*Historic District*

AND/OR COMMON

Druid Hills

**2 LOCATION**

*U.S. 29/78*

STREET & NUMBER

[see continuation sheet]

CITY, TOWN

Atlanta

VICINITY OF

NOT FOR PUBLICATION

CONGRESSIONAL DISTRICT

4th - Elliot Levitas

STATE

Georgia

CODE  
13

COUNTY  
DeKalb

CODE  
089

**3 CLASSIFICATION**

| CATEGORY                                     | OWNERSHIP                                 | STATUS  | PRESENT USE   |
|--|---|---|---|
| <input checked="" type="checkbox"/> DISTRICT | <input type="checkbox"/> PUBLIC           | <input checked="" type="checkbox"/> OCCUPIED          | <input type="checkbox"/> AGRICULTURE                  |
| <input type="checkbox"/> BUILDING(S)         | <input type="checkbox"/> PRIVATE          | <input type="checkbox"/> UNOCCUPIED                   | <input checked="" type="checkbox"/> COMMERCIAL        |
| <input type="checkbox"/> STRUCTURE           | <input checked="" type="checkbox"/> BOTH  | <input type="checkbox"/> WORK IN PROGRESS             | <input checked="" type="checkbox"/> EDUCATIONAL       |
| <input type="checkbox"/> SITE                | <b>PUBLIC ACQUISITION</b>                 | <b>ACCESSIBLE</b>                                     | <input type="checkbox"/> ENTERTAINMENT                |
| <input type="checkbox"/> OBJECT              | <input type="checkbox"/> IN PROCESS       | <input type="checkbox"/> YES: RESTRICTED              | <input type="checkbox"/> GOVERNMENT                   |
|  | <input type="checkbox"/> BEING CONSIDERED | <input checked="" type="checkbox"/> YES: UNRESTRICTED | <input type="checkbox"/> INDUSTRIAL                   |
|  |   | <input type="checkbox"/> NO                           | <input type="checkbox"/> MILITARY                     |
|  |   |   | <input type="checkbox"/> MUSEUM                       |
|  |   |   | <input checked="" type="checkbox"/> PARK              |
|  |   |   | <input checked="" type="checkbox"/> PRIVATE RESIDENCE |
|  |   |   | <input checked="" type="checkbox"/> RELIGIOUS         |
|  |   |   | <input type="checkbox"/> SCIENTIFIC                   |
|  |   |   | <input checked="" type="checkbox"/> TRANSPORTATION    |
|  |   |   | <input type="checkbox"/> OTHER:                       |

**4 OWNER OF PROPERTY**

NAME

Multiple ownership [see attached list]

STREET & NUMBER

CITY, TOWN

VICINITY OF

STATE

**5 LOCATION OF LEGAL DESCRIPTION**

COURTHOUSE;

REGISTRY OF DEEDS, ETC.

DeKalb County Courthouse, Superior Court

STREET & NUMBER

556 McDonough Street

CITY, TOWN

Decatur

STATE

Georgia

**6 REPRESENTATION IN EXISTING SURVEYS**

TITLE

(a) Historic Structures Field Survey: Atlanta N.E., Fulton County, Georgia

(b) Historic Structures Field Survey: DeKalb County, Georgia

DATE

(a) 1975-1976

(b) 1975-1976

FEDERAL  STATE COUNTY LOCAL

DEPOSITORY FOR  
SURVEY RECORDS

Historic Preservation Section, Ga. Dept. of Natural Resources

CITY, TOWN

Atlanta

STATE

Georgia

# 7 DESCRIPTION

| CONDITION                                     |                                       | CHECK ONE                                   | CHECK ONE   |
|---|---------------------------------------|---|---|
| <input checked="" type="checkbox"/> EXCELLENT | <input type="checkbox"/> DETERIORATED | <input type="checkbox"/> UNALTERED          | <input checked="" type="checkbox"/> ORIGINAL SITE |
| <input type="checkbox"/> GOOD                 | <input type="checkbox"/> RUINS        | <input checked="" type="checkbox"/> ALTERED | <input type="checkbox"/> MOVED      DATE _____    |
| <input type="checkbox"/> FAIR                 | <input type="checkbox"/> UNEXPOSED    |   |   |

DESCRIBE THE PRESENT AND ORIGINAL (IF KNOWN) PHYSICAL APPEARANCE

## Druid Hills

Druid Hills is a late-nineteenth/early-twentieth-century suburb situated between the City of Atlanta, Decatur, and Emory University in the northeast Atlanta metropolitan area. It encompasses approximately 1,300 acres of land and 1,300 properties. The suburb is primarily residential in nature, with a number of churches and schools and a small neighborhood commercial center in addition to houses. There are also several small parks and a golf course in Druid Hills.

The natural terrain in Druid Hills is that of the gently rolling Piedmont countryside with its low hills and dales. The suburban streets are set into this landscape; their alignment and grade follow to a large degree the natural contours of the land. These streets range from broadly curving, divided avenues through long, meandering roads to short, narrow, sharply curving lanes. All the streets are landscaped on either side like parkways. Carefully aligned curbs, smooth lawns, shrubs, and trees border the streets throughout the suburb. In some cases, the streets actually border park space or contain it in medians, and here, streetscape and landscape merge completely. Building lots are laid out along every street in Druid Hills. These lots range in size from several acres to one-half and one-third acre. Although a few lots are square in shape, most are long and narrow, with frontages of 60 feet to 150 feet and depths of 200 feet to nearly 1,000 feet. Front yards are generally landscaped with lawns, shrubs, flowers, and trees in a "natural" manner that, along with the streetsides, creates the appearance of a large public park. Back yards are well removed from the streets and public view, and in many cases have resorted to a natural condition. Houses date from the late 1890s through the 1930s and range from mansions to bungalows. Predominant architectural styles are those of early-twentieth-century eclecticism and revivalism, including Italian Renaissance, Spanish Villa, English Tudor, Jacobean, Georgian, and Federal. Neo-classical designs and bungalows, while not as prevalent, are also well represented. The churches, schools, and commercial buildings in the area partake of similar period styles. Parks are, for the most part, set into the wide median along Ponce de Leon Avenue, the principal divided avenue in Druid Hills. Like front yards and streetsides, they are landscaped in a "natural" manner, but with larger stands of trees, more open space, and fewer shrubs and flowers.

There are several large sections or subdistricts within Druid Hills. These sections reflect generally the historical development of the suburb. One of the largest of these sections, and the first to be developed, stretches across the southern end of the district along either side of Ponce de Leon Avenue from Briarcliff Road on the west to the Seaboard Coast Line railroad

[continued]

FHR-8-300A  
(11/78)

UNITED STATES DEPARTMENT OF THE INTERIOR  
HERITAGE CONSERVATION AND RECREATION SERVICE

## NATIONAL REGISTER OF HISTORIC PLACES INVENTORY -- NOMINATION FORM

FOR HCRS USE ONLY

RECEIVED JUL 31 1979

DATE ENTERED

CONTINUATION SHEET Street & Number    ITEM NUMBER 2    PAGE 2

---

Approximately 1,300 acres of land in the City of Atlanta and DeKalb County bordered more or less by Moreland Avenue and Briarcliff Road on the west; Emory Road, Oxford Road and North Decatur Road on the north; the eastern edges of Land Lots 53 and 3, Clifton and East Clifton Roads, Barton Woods Road, and the Seaboard Coast Line railroad tracks on the east, including both sides of East Lake Road between the railroad tracks and Parkwood Road; and the Atlanta city limits and the southern edges of Land Lots 241 and 242 on the south; including all or parts of Ponce de Leon Avenue, North Decatur Road, the Byway, Springdale Road, Oakdale Road, Lullwater Road and Lullwater Parkway, Clifton and East Clifton Roads, Ridgewood Road, Oxford Road, Harvard Road, Cornell Road, Emory Road, Fairview Road, East Lake Road, and Ridgecrest Road.

UNITED STATES DEPARTMENT OF THE INTERIOR  
NATIONAL PARK SERVICE

**NATIONAL REGISTER OF HISTORIC PLACES  
INVENTORY -- NOMINATION FORM**

|                          |
|--------------------------|
| FOR NPS USE ONLY         |
| RECEIVED JUL 31 1979     |
| DATE ENTERED OCT 25 1979 |

Representation in  
CONTINUATION SHEET Existing Surveys ITEM NUMBER 6 PAGE 2

---

National Register of Historic Places, District:  
"Druid Hills Parks and Parkways"  
Atlanta, DeKalb County, Georgia  
Entered April 11, 1975  
(See Section 7 for additional information)

## NATIONAL REGISTER OF HISTORIC PLACES INVENTORY -- NOMINATION FORM

FOR HCRS USE ONLY  
RECEIVED JUL 31 1979  
DATE ENTERED 25

CONTINUATION SHEET Description ITEM NUMBER 7 PAGE 2

on the east. Ponce de Leon Avenue is a divided parkway containing a succession of parks within its median. Ponce de Leon Avenue is bordered by the largest lots (ranging from one to seven acres) and the grandest mansions in the suburb. Some of the mansions have been converted into churches, schools, and other institutions; a few are abandoned. Several estates have been recently subdivided and developed with low-rise apartment buildings or brick ranch houses. It is essentially this part of Druid Hills that was previously entered on the National Register [see note below]. The second part of Druid Hills to be developed, and the central section of the suburb, lies between Ponce de Leon Avenue on the south, North Decatur Road on the north, Briarcliff Road on the west, and Lullwater Road on the east. This section of Druid Hills features long, parallel streets, moderately-sized lots (one to two acres) with long, narrow dimensions, and moderately-sized period houses. Two tracts of land within this section have been recently subdivided and developed with brick ranch houses. There are numerous intrusions, including ranch houses and low-rise apartment buildings, along the east side of Briarcliff Road. North of North Decatur Road is one of the last sections of Druid Hills to be developed. In this part of the suburb, the streets are laid out in a highly irregular plan. The smallest lots (one-half to one-third acre) in the suburb are located here, as are the most modest period houses. The few intrusions are mostly brick ranch houses. Similar to this part of Druid Hills is a contemporary development along East Lake and Ridgecrest Roads in the extreme southeast corner of the suburb. The final residential section of Druid Hills is located along Clifton Road in the northeast part of the suburb. This section is a compromise in terms of layout, sites, and houses between the central and northern sections. An unusual aspect of this section is the circular street pattern formed by Clifton and East Clifton Roads. A small commercial center, consisting of 1920s-period row shops, is located in the northern area of Druid Hills at the intersection of North Decatur and Oxford Roads. Originally lining the streets south of the intersection, the commercial center has recently been reduced in size by a fire which destroyed the stores along South Oxford Road; these sites are currently vacant, and plans for rebuilding are still being made. Directly south of this commercial center is the northern edge of a golf course which stretches south through Druid Hills all the way to Ponce de Leon Avenue.

Overall, Druid Hills is characterized by continuity of natural terrain, landscape architecture, street layout, and site planning, and by consistency

[continued]

**NATIONAL REGISTER OF HISTORIC PLACES  
INVENTORY -- NOMINATION FORM**

|                   |             |
|-------------------|-------------|
| FOR HCRS USE ONLY |             |
| RECEIVED          | JUL 31 1979 |
| DATE ENTERED      | 25          |

CONTINUATION SHEET Description ITEM NUMBER 7 PAGE 3

of scale among architecture, landscape architecture, and streetscape. Druid Hills is an exceptionally well-preserved, early-twentieth-century suburb with few non-contributing properties and even fewer intrusions.

Intrusions and Non-contributing Properties

Intrusions and non-contributing properties in Druid Hills are marked on the enclosed maps. Generally, these are brick ranch houses dating from the 1950s and 1960s, low-rise brick apartment buildings from the same decades, and a few "contemporary" houses. The ranch houses are situated individually or in small groups where large estates have been partially or wholly subdivided. The individual ranch houses are scattered throughout the district and tend to conform in terms of their setbacks and landscaping, if not their massing and detailing, to early-twentieth-century period standards. Concentrations of ranch houses occur along East Lake Road and around the Clifton-East Clifton Road circle. Subdivisions of the ranch houses are generally located off the main streets and are screened from public view by topography or trees. Apartment buildings are confined to the lower east side of Briarcliff Road and to a few locations along Ponce de Leon Avenue and North Druid Hills Road. Vacant lots resulting from a recent fire in the commercial center at the intersection of North Druid Hills and Oxford Roads constitute non-contributing properties at present.

Boundaries

Boundaries for the Druid Hills historic district have been carefully drawn to include only the property owned and developed by the Kirkwood Land Company and its successor, the Druid Hills Company, according to the plans of Frederick Law Olmsted, Sr., and his successors, the Olmsted Brothers, as the suburb of Druid Hills. These boundaries have been determined through extensive research using historical maps, subdivision plats, and deeds. They have been thoroughly field-checked. They bound the full extent of the Druid Hills suburb as it was planned and developed from the 1890s to the 1930s.

North of Druid Hills is the campus of Emory University. West of Druid Hills are the City of Atlanta neighborhoods of Virginia-Highland and Morningside. Morningside exhibits design characteristics similar to those of Druid

[continued]

**NATIONAL REGISTER OF HISTORIC PLACES  
INVENTORY -- NOMINATION FORM**

FOR HCRS USE ONLY  
RECEIVED JUL 31 1979  
DATE ENTERED 2/5

CONTINUATION SHEET Description ITEM NUMBER 7 PAGE 4

Hills, but on a smaller scale, and the neighborhood was planned and developed separately from, and later than, Druid Hills. South of Druid Hills are several Atlanta neighborhoods, including Edgewood, Candler Park, and Kirkwood, each of which post-dates Druid Hills and none of which resembles it in plan or architecture. Southeast of Druid Hills, across the Seaboard Coast Line railroad tracks, is Parkwood, an area originally intended to be part of Druid Hills but not actually developed until the post-World War II era; a small subdivision along East Lake Road east of the railroad tracks is all that was developed here as an official "part of Druid Hills." Directly east of Druid Hills, and making an inroad into it, is the Fernbank Forest and Recreation Center, developed on a large estate which pre-dates and never was incorporated into Druid Hills. Northeast of Druid Hills are several small residential subdivisions associated with Emory University which were developed separately from, and later than, Druid Hills.

"Druid Hills" and "Druid Hills Parks and Parkways"

This "Druid Hills" historic district incorporates in its entirety the previously registered "Druid Hills Parks and Parkways" historic district (entered on the National Register on April 11, 1975). The earlier district extends along either side of Ponce de Leon Avenue from Briarcliff Road on the west to the Seaboard Coast Line railroad tracks on the east. At the time the earlier district was nominated, it was believed that Frederick Law Olmsted's involvement with Druid Hills was limited to this area, and the history of the suburb as a whole was not fully understood. Since then, research has brought to light documents which demonstrate Olmsted's involvement, at least in a preliminary way, with the entire suburb. The history of Druid Hills is also more fully understood now, and it shows how the planning and development of the whole suburb were directly guided by Olmsted's designs, as revised by the Olmsted Brothers. Thus, the area which was previously nominated as "Druid Hills Parks and Parkways" is now seen as but one section of the larger "Druid Hills."

# 8 SIGNIFICANCE

| PERIOD  |  | AREAS OF SIGNIFICANCE -- CHECK AND JUSTIFY BELOW       |  |  |  |  |
|---|--|--|--|--|--|--|
| <input type="checkbox"/> PREHISTORIC          | <input type="checkbox"/> ARCHEOLOGY-PREHISTORIC  | <input checked="" type="checkbox"/> COMMUNITY PLANNING | <input checked="" type="checkbox"/> LANDSCAPE ARCHITECTURE | <input type="checkbox"/> RELIGION            |  |  |
| <input type="checkbox"/> 1400-1499            | <input type="checkbox"/> ARCHEOLOGY-HISTORIC     | <input type="checkbox"/> CONSERVATION                  | <input type="checkbox"/> LAW                               | <input type="checkbox"/> SCIENCE             |  |  |
| <input type="checkbox"/> 1500-1599            | <input type="checkbox"/> AGRICULTURE             | <input type="checkbox"/> ECONOMICS                     | <input type="checkbox"/> LITERATURE                        | <input type="checkbox"/> SCULPTURE           |  |  |
| <input type="checkbox"/> 1600-1699            | <input checked="" type="checkbox"/> ARCHITECTURE | <input type="checkbox"/> EDUCATION                     | <input type="checkbox"/> MILITARY                          | <input type="checkbox"/> SOCIAL/HUMANITARIAN |  |  |
| <input type="checkbox"/> 1700-1799            | <input type="checkbox"/> ART                     | <input type="checkbox"/> ENGINEERING                   | <input type="checkbox"/> MUSIC                             | <input type="checkbox"/> THEATER             |  |  |
| <input checked="" type="checkbox"/> 1800-1899 | <input type="checkbox"/> COMMERCE                | <input type="checkbox"/> EXPLORATION/SETTLEMENT        | <input type="checkbox"/> PHILOSOPHY                        | <input type="checkbox"/> TRANSPORTATION      |  |  |
| <input checked="" type="checkbox"/> 1900-     | <input type="checkbox"/> COMMUNICATIONS          | <input type="checkbox"/> INDUSTRY                      | <input type="checkbox"/> POLITICS/GOVERNMENT               | <input type="checkbox"/> OTHER (SPECIFY)     |  |  |
|   |  | <input type="checkbox"/> INVENTION                     |  |  |  |  |

SPECIFIC DATES 1889-1936

BUILDER/ARCHITECT Frederick Law Olmsted, Sr./Olmsted Brothers; Joel Hurt/Kirkwood Land Company; Asa G. Candler/Druid Hills Company

STATEMENT OF SIGNIFICANCE

### Summary Statement of Significance

Druid Hills is historically significant primarily in the areas of landscape architecture, architecture, and community planning. Druid Hills is the finest example of late-nineteenth- and early-twentieth-century comprehensive suburban planning and development in the Atlanta metropolitan area, and one of the finest turn-of-the-century suburbs in the southeastern United States. Druid Hills is more specifically noted because: (1) it is a major work by the eminent landscape architect Frederick Law Olmsted and his successors, the Olmsted Brothers, and the only such work in Atlanta; (2) it is a good example of Frederick Law Olmsted's principles and practices regarding suburban development; (3) its overall planning, as conceived by Frederick Law Olmsted and more fully developed by the Olmsted Brothers, is of exceptionally high quality when measured against the prevailing standards for turn-of-the-century suburbs; (4) its landscaping, also designed originally by Frederick Law Olmsted and developed more fully by the Olmsted Brothers, is, like its planning, of exceptionally high quality; (5) its actual development, as carried out originally by Joel Hurt's Kirkwood Land Company and later by Asa G. Candler's Druid Hills Company, under the direction of company engineer O.F. Kauffmann, adhered remarkably to the Olmsted tenets in the face of changing times and conditions; (6) its residential architecture, designed by some of Atlanta's foremost architects, is of correspondingly high quality and represents a full range of early-twentieth-century eclectic and revivalistic styles, building materials, and construction techniques; and (7) as the second major metropolitan Atlanta suburb, it had a profound effect on the direction of future suburban development. In addition to its architecture, landscaping, and planning, Druid Hills is significant as the home of many of Atlanta's citizens who were prominent in early-twentieth-century political, financial, commercial, professional, academic, and cultural affairs.

### Historic Narrative and Evaluation

For most of the nineteenth century, the site of Druid Hills was "unimproved" farm land in the country between Atlanta and Decatur. The area was

[continued]



# 9 MAJOR BIBLIOGRAPHICAL REFERENCES

Asa Griggs Candler Papers: Boxes 6,7,8 (Druid Hills), Woodruff Library, Special Collections, Emory University.  
 Lyon, Elizabeth, A.M., "Frederick Law Olmsted and Joel Hurt: Planning the Environment in Atlanta, 1890-1894," unpublished conference paper, 1972.

[continued]

# 10 GEOGRAPHICAL DATA

ACREAGE OF NOMINATED PROPERTY app. 1,300 acres

QUADRANGLE NAME N.E. Atlanta, Ga.

QUADRANGLE SCALE 1:24,000

UTM REFERENCES

A 

|     |       |       |     |     |       |
|-----|-------|-------|-----|-----|-------|
| 1,6 | 7,4,5 | 3,4,0 | 3,7 | 3,9 | 7,4,0 |
|-----|-------|-------|-----|-----|-------|

<sup>8 40</sup>

B 

|     |       |       |     |     |       |
|-----|-------|-------|-----|-----|-------|
| 1,6 | 7,4,6 | 8,5,0 | 3,7 | 4,2 | 7,5,5 |
|-----|-------|-------|-----|-----|-------|

C 

|     |       |       |     |     |       |
|-----|-------|-------|-----|-----|-------|
| 1,6 | 7,4,8 | 1,9,0 | 3,7 | 4,1 | 8,0,0 |
|-----|-------|-------|-----|-----|-------|

D 

|     |       |       |     |     |       |
|-----|-------|-------|-----|-----|-------|
| 1,6 | 7,4,9 | 0,2,5 | 3,7 | 3,8 | 9,6,5 |
|-----|-------|-------|-----|-----|-------|

E 

|  |  |  |  |  |  |
|--|--|--|--|--|--|
|  |  |  |  |  |  |
|--|--|--|--|--|--|

F 

|  |  |  |  |  |  |
|--|--|--|--|--|--|
|  |  |  |  |  |  |
|--|--|--|--|--|--|

G 

|  |  |  |  |  |  |
|--|--|--|--|--|--|
|  |  |  |  |  |  |
|--|--|--|--|--|--|

H 

|  |  |  |  |  |  |
|--|--|--|--|--|--|
|  |  |  |  |  |  |
|--|--|--|--|--|--|

## VERBAL BOUNDARY DESCRIPTION

Boundaries for the Druid Hills historic district are described by heavy black lines on the attached "Maps of the Druid Hills Historic District" (four sheets).

## LIST ALL STATES AND COUNTIES FOR PROPERTIES OVERLAPPING STATE OR COUNTY BOUNDARIES

| STATE | CODE | COUNTY | CODE |
|-------|------|--------|------|
| STATE | CODE | COUNTY | CODE |

# 11 FORM PREPARED BY

NAME / TITLE Richard Cloues, architectural historian  
Kenneth H. Thomas, Jr., historian

ORGANIZATION Historic Preservation Sec., Georgia DNR

DATE June 26, 1979

STREET & NUMBER 270 Washington St., S.W.

TELEPHONE (404) 656-2840

CITY OR TOWN Atlanta

STATE Georgia

# 12 STATE HISTORIC PRESERVATION OFFICER CERTIFICATION

THE EVALUATED SIGNIFICANCE OF THIS PROPERTY WITHIN THE STATE IS:

NATIONAL X STATE \_\_\_\_\_ LOCAL \_\_\_\_\_

As the designated State Historic Preservation Officer for the National Historic Preservation Act of 1966 (Public Law 89-665), I hereby nominate this property for inclusion in the National Register and certify that it has been evaluated according to the criteria and procedures set forth by the National Park Service.

STATE HISTORIC PRESERVATION OFFICER SIGNATURE

*Elizabeth A. Lyon*

TITLE State Historic Preservation Officer

DATE 7/20/79

### FOR NPS USE ONLY

I HEREBY CERTIFY THAT THIS PROPERTY IS INCLUDED IN THE NATIONAL REGISTER

*W. Paul Shul*

DATE 10-25-79

ATTEN: *W. Paul Shul*

DATE 10/24/79

CHIEF OF REGISTRATION

**NATIONAL REGISTER OF HISTORIC PLACES  
INVENTORY -- NOMINATION FORM**

|                   |             |
|-------------------|-------------|
| FOR HCRS USE ONLY |             |
| RECEIVED          | JUL 31 1979 |
| DATE ENTERED      | 25          |

CONTINUATION SHEET Significance ITEM NUMBER 8 PAGE 2

---

traversed by Williams Mill Road (later Briarcliff Road) on the west, the Seaboard Coast Line railroad on the east, the turnpike between Decatur and Buckhead (later North Druid Hills Road) on the north, and the Georgia Railroad on the south. Land in this area was generally owned in large agricultural tracts.

During the late 1880s, Joel Hurt conceived of an "ideal residential suburb" to be developed on this land. Hurt was a prominent Atlanta businessman and developer. In the 1880s, he developed Inman Park, Atlanta's first suburb (listed on the National Register on July 23, 1973), built and operated Atlanta's first electric street railway from the suburb to the city along Edgewood Avenue, and commenced planning for Atlanta's first skyscraper, the Equitable Building (later the Trust Company of Georgia Building, demolished in 1971). Druid Hills was thus to be Hurt's second suburban residential development, and his largest and most comprehensive undertaking.

Between 1889 and 1892, Hurt made several moves toward carrying out his ideas for the new suburb. First, he organized the Kirkwood Land Company. Several prominent Atlantans were original stockholders in the company, including Robert Lowry, a banker who owned property in the area to be developed. The Kirkwood Land Company then acquired nearly 1,500 acres of land, including the Johnson, Kilpatrick, Pedan, Washington, Harrison, and Lowry tracts. S.Z. Ruff was hired as company engineer to prepare a topographic map of the holdings.

In 1892, Hurt secured Frederick Law Olmsted, Sr., as planner and designer for the new suburb. Apparently, Olmsted was to prepare preliminary overall plans and designs, and company engineer Ruff was to supervise their execution. Between 1892 and 1894, Olmsted visited Atlanta several times for the express purpose of consulting with Hurt and visiting the site. Hurt, in turn, visited Olmsted's office in Brookline, Mass., on at least one occasion to confer with Olmsted and view the latest suburban developments in the northeast. Considerable correspondence between the two men reviewed these meetings and elaborated upon the major points of discussion. Hurt, for example, wanted Olmsted to move ahead with working drawings for some 600 acres at the outset, while Olmsted argued for a general plan for the whole 1,500-acre suburb before any development was allowed to take place. Hurt also wanted an arrow-straight principal avenue modeled after Edgewood Avenue, which connected his earlier Inman Park suburb with Atlanta; Olmsted, characteristically, urged a more

[continued]

**NATIONAL REGISTER OF HISTORIC PLACES  
INVENTORY -- NOMINATION FORM**

|                   |             |
|-------------------|-------------|
| FOR HCRS USE ONLY |             |
| RECEIVED          | JUL 31 1979 |
| DATE ENTERED      | 28          |

CONTINUATION SHEET    Significance    ITEM NUMBER 8    PAGE 3

---

picturesque, curving avenue.

At this same time, Hurt became an amateur botanist and established a nursery on Williams Mill (later Briarcliff) Road. Here, under Olmsted's observation, he collected and cultivated a wide range of exotic and domestic landscaping plants.

By 1893, Olmsted had prepared a preliminary plan for the new suburb. Olmsted's plan called for a broad, curving, divided major avenue (Ponce de Leon), with a succession of public parks in the median, bordered by large estates. Secondary streets, narrower in width and also gently curving in alignment, ran northward, more or less perpendicular to the major divided avenue, and were bordered by smaller, long and narrow lots. Olmsted's plan also called for two artificial lakes and additional park land around them. This was to be Olmsted's most prestigious Southern work, his first significant work in Atlanta, and one of the last major works of his career. It embodied the general principles of suburban development set forth in Olmsted's first suburb of Riverside, to which he steadfastly adhered throughout his career. In general, the plan exhibited the combination of picturesque planning and landscaping with concern for function and livability that has made Olmsted's work famous. It also sought to combine, as most of Olmsted's residential work did, the civilization of the city as manifest in modern technology and sophisticated design with the natural attributes of the country in a suburban setting. Some of the more specific characteristics of the Olmsted plan are also worth noting. The principal avenue was divided for more than aesthetic reasons: one roadway was devoted to through or express traffic, while the other was designated as a more leisurely parkway. The electric trolley line was placed in the median rather than in the street to separate the different modes of transportation and to allow for more effective landscaping of the railbed, tracks, poles, and wires. Each of the series of median parks was differentiated by its landscaping; they ranged from relatively open greenswards to nearly impenetrable woods. There was a clear hierarchy of streets, depending upon their use, and all streets were sensitively laid into the natural terrain instead of being imposed upon it. To a large degree, these aspects of Olmsted's preliminary plan have been translated into the reality of Druid Hills.

After the preparation of Olmsted's plan, Hurt intended to proceed immediately with the laying out of rights-of-way, the grading of streets, and the

[continued]

**NATIONAL REGISTER OF HISTORIC PLACES  
INVENTORY -- NOMINATION FORM**

|                   |             |
|-------------------|-------------|
| FOR HCRS USE ONLY |             |
| RECEIVED          | JUL 31 1979 |
| DATE ENTERED      | 25          |

CONTINUATION SHEET    Significance    ITEM NUMBER 8    PAGE 4

---

and the building of the lakes. However, the Panic of 1893 slowed business activity nationwide, and in its wake, the Kirkwood Land Company experienced financial difficulties. Several loans on the company's property later in the 1890s and a letter to a Boston lawyer regarding fees owed to the Olmsted firm record some of the problems. In addition, Hurt's numerous business activities, especially his electric street railway company, demanded his immediate attention.

After settlement and sale of the electric street railway company in 1901 allowed the repayment of some outstanding loans and bills, Hurt once again turned his attention to Druid Hills. By this time, Frederick Law Olmsted, Sr., had been incapacitated by illness; his successors, the Olmsted Brothers, assumed work on the suburb. Olmsted's original 1893 plan served as the basis for consultations between Hurt and Olmsted's stepson, John C. Olmsted, in 1902 and 1903. John Olmsted maintained the argument for comprehensive planning and was given the authority to do so. In 1904, the suburb was officially named "Druid Hills." In 1905, the Olmsted Brothers submitted a final plan for the southernmost portion of the Kirkwood Company land, including the Ponce de Leon corridor; this "general plan" was based entirely upon Olmsted's original plan. Accompanying this general plan was a schedule of deed covenants, also based on Olmsted's earlier suggestion, designed to secure the suburb from undesirable influences and to insure that the high standards of development would be maintained by future residents and property owners. These covenants called for: (1) a minimum lot size of one-quarter acre, (2) a minimum house cost, (3) allowance for only single-family houses, with no further lot subdivision, (4) the elimination and barring of nuisances, (5) uniform building setbacks, (6) prohibition of manufacturing or commerce, and (7) a 40-year covenant period. These restrictive covenants, largely adopted, were more comprehensive than the restrictive covenants in other local suburban developments and were considered an integral part of the planning and development of Druid Hills. More than the inherent quality of the suburb's design, they may have been responsible for the enduring character of Druid Hills.

Shortly after receipt of the 1905 general plan, construction began in Druid Hills. Roads were laid out and graded, surface drainage was engineered, the parks were developed, and a few building lots were graded and landscaped. Presumably, this work was done under the supervision of S.Z. Ruff, although this is not certain.

[continued]

**NATIONAL REGISTER OF HISTORIC PLACES  
INVENTORY -- NOMINATION FORM**

|                   |             |
|-------------------|-------------|
| FOR HCRS USE ONLY |             |
| RECEIVED          | JUL 31 1979 |
| DATE ENTERED      | 25          |

CONTINUATION SHEET Significance ITEM NUMBER 8 PAGE 5

In 1908, the Kirkwood Land Company and its holdings in Druid Hills were purchased by a consortium of local businessmen. Circumstances surrounding the sale are unclear, but the sale price of \$500,000 constituted the largest real-estate transaction in Atlanta's history. The new owners subsequently organized the Druid Hills Company. Coca-Cola magnate Asa Griggs Candler assumed the presidency; Forrest and George Adair, real-estate brokers, served as vice-president and secretary-treasurer respectively.

The Druid Hills Company made several changes in the planning and development of the Druid Hills suburb. Although the new company insisted that it would follow "in the main" the original plans of Frederick Law Olmsted as amended by the Olmsted Brothers, it immediately notified the Olmsted Brothers that their services were "no longer required" and then hired a new company engineer, O.F. Kauffmann, to prepare revised plans and working drawings. Previously established parts of the suburb, including the Ponce de Leon corridor, were left largely unchanged, but modifications were made elsewhere. Between 1908 and 1911, for example, much property was systematically replatted. Lots became progressively smaller as time went on. Plans for the two lakes were permanently shelved. Some intersections and stretches of roadway were realigned. Deed restrictions became progressively less restrictive and shorter in term. Sales of building lots were handled exclusively by the Forrest and George Adair real-estate agency.

Between 1908 and 1936, the Druid Hills Company successfully carried out the development of Druid Hills according to these new policies and procedures. The result was one of the finest early-twentieth-century suburbs in Atlanta and the Southeast. The decision to replat lots and eliminate some luxuries seems to have been based on a clear understanding of the changes taking place in the residential real-estate market of the time. Turn-of-the-century visions of mansions and estates were being replaced by the realities of period houses on modest, manageable lots. Furthermore, coordinated sales of lots through the Adair real-estate agency provided a degree of harmonious development otherwise unobtainable. Throughout, however, the legacy of Frederick Law Olmsted and the Olmsted Brothers is evident. Olmsted's original plans for the Ponce de Leon corridor have survived more or less intact, his plans for the entire suburb as amended by the Olmsted Brothers served as the framework for later developments, and the Olmsted design philosophy persevered through the two development companies and two company engineers.

[continued]

**NATIONAL REGISTER OF HISTORIC PLACES  
INVENTORY -- NOMINATION FORM**

|                   |             |
|-------------------|-------------|
| FOR HCRS USE ONLY |             |
| RECEIVED          | JUL 31 1979 |
| DATE ENTERED      | 25          |

CONTINUATION SHEET Significance      ITEM NUMBER 8      PAGE 6

---

The residences built in Druid Hills during the early-twentieth century are among the finest examples of period architecture in the Atlanta metropolitan area and the state of Georgia. These period houses range from mansions to bungalows, with a concentration in the middle range. They partake of a wide variety of eclectic and revivalistic styles, with the Georgian, Tudor, Jacobean, and Italian Renaissance represented in greatest numbers. Significant period materials include brick, tile, slate, half-timber, weatherboard, and shingle. Construction techniques are typically load-bearing masonry or wood frame with veneer. Although varied in design, the Druid Hills houses are related in terms of their period characteristics, setbacks, and site landscaping.

Some of Atlanta's most distinguished early-twentieth-century architects designed houses in Druid Hills. The list of these includes Walter T. Downing; Arthur Neal Robinson; Henry Hornbostel; Hentz, Reid, and Adler; Hentz, Adler, and Shutze; and Pringle and Smith. Several of these architects have more than one example of their work represented in the suburb; Neel Reid, for example, designed at least six houses of differing styles in addition to his own Georgian Revival home (1914).

Landscaping of private grounds around houses in Druid Hills was designed in a variety of ways. In some cases, the architect of the house suggested plans for landscaping. In other cases, the architect would subcontract with a landscape architect. In still other cases, independent landscape gardeners provided their services directly to the property owners; one such firm known to have been active in Druid Hills was the C.A. Dahl Company of Atlanta, whose motto was, "You build your house, let us make it a home." Regardless of the means, almost all landscaping led to the same end: informal "English" landscaping with an emphasis on broad, undulating lawns and casually disposed trees, shrubbery, flower gardens, and walks.

Little is known at the present time about the contractors who actually built Druid Hills.

It is important to note that the design and construction of houses and landscaping was not provided by the Druid Hills Company but rather by each property owner independently with the professionals of the owner's choice.

[continued]

**NATIONAL REGISTER OF HISTORIC PLACES  
INVENTORY -- NOMINATION FORM**

|                   |             |
|-------------------|-------------|
| FOR HCRS USE ONLY |             |
| RECEIVED          | JUL 31 1979 |
| DATE ENTERED      | 25          |

CONTINUATION SHEET Significance ITEM NUMBER 8 PAGE 7

That such an arrangement produced results characterized by the harmony and grace of Druid Hills is a testimony to the strength of early-twentieth-century period design.

The planning and development of Druid Hills exerted a powerful influence on the direction of future suburban development in the Atlanta area. Most significantly, as a major real-estate undertaking, it strengthened the move toward suburban residency and away from downtown residency. Along with Inman Park, Joel Hurt's earlier suburb, it shifted the course of suburban residential development from the south to the east and northeast. The establishment of the Ponce de Leon corridor connecting eventually to Peachtree Road bolstered the suburban development of north Atlanta. It set an example to be emulated in such developing areas as Ansley Park, the West Paces Ferry Road neighborhood, Brookwood Hills, and, on a more modest scale, Morningside. Local designers who were not just influenced but actually trained in the Olmsted way at Druid Hills include S.Z. Ruff, the Kirkwood Land Company engineer who later designed Ansley Park for the South-Eastern Real Estate Improvement Company (listed on the National Register on April 20, 1979), and O.F. Kauffmann, the Druid Hills Company engineer who platted many significant suburban subdivisions.

The historical significance of Druid Hills as a suburb cannot be divorced from the historical significance of the many prominent Atlanta citizens who made Druid Hills their home in the early-twentieth century. These citizens constituted much of the leadership in Atlanta's political, financial, commercial, professional, academic, and cultural affairs. Chief among them was Asa Griggs Candler, founding president of the Coca-Cola Company, who has already been mentioned as not only living in the Druid Hills neighborhood but, as president of the Druid Hills Company, playing an important role in its planning and development. Two generations of the Candler family lived in Druid Hills, as did many executives of the Coca-Cola Company, the Coca-Cola Bottling Company of Atlanta, and the Trust Company of Georgia. Candler's land grant and endowment of Emory University, located immediately northeast of Druid Hills, not only insured the future of this educational institution, but more or less guaranteed a body of academic and professional people seeking homes in nearby Druid Hills. Other Druid Hills residents, generally not as well known as Candler, also contributed to the history of the city. Guy Woolford, who lived

[continued]

**NATIONAL REGISTER OF HISTORIC PLACES  
INVENTORY -- NOMINATION FORM**

|                   |
|-------------------|
| FOR HCRS USE ONLY |
| RECEIVED          |
| DATE ENTERED      |
| JUL 31 1979       |
| 25                |

CONTINUATION SHEET    Significance    ITEM NUMBER 8    PAGE 8

---

on Springdale Road, founded Retail Credit Company; William D. Thompson was dean of the Emory University Law School; Charles F. Stone was president of Atlantic Steel; John Ray Patillo was president of the Patillo Lumber Company; William Brownlee was president of the Coca-Cola Bottling Company of Atlanta; Simon Selig was president of the Selig Disinfectant Company. Other noted residents of Druid Hills include George and Forrest Adair, Monie Allen Ferst, Adolf Montag, Sigmund Montag, Samuel Candler Dobbs, O.F. Stone, Dr. Olin S. Cofer, Charles B. Shelton, and many others too numerous to mention. It is interesting to note that several of Atlanta's foremost architects, including Walter T. Downing, Robert Pringle, Neel Reid, and Arthur Neal Robinson, chose Druid Hills as the area in which they built their homes.

Historic Preservation in Druid Hills

In recent years, the residents of Druid Hills have shown great interest in the history and preservation of their neighborhood. Placement of the Druid Hills parks and parkways on the National Register in 1975 was an initial result of this interest. This move was followed shortly by Historic Atlanta District zoning for much of the same area. In 1976, the cities of Atlanta and Decatur, DeKalb County, Emory University, the Druid Hills Golf Club, the Lullwater Garden Club, the Fernbank Science and Recreational Center, and the Cerebral Palsy Center participated in a Bicentennial covenant, agreeing to conserve the natural and landscaped areas they publicly and privately own in Druid Hills for the next 100 years. That same year, the Druid Hills Civic Association hired a consultant to carry out a historic survey and prepare a National Register district nomination for the entire suburb [this nomination being based to a large degree upon that draft nomination].

Throughout the years, Druid Hills has been host to a number of academic historical studies by Emory University students and professors. Most recently, the Druid Hills Civic Association has offered its support, assistance, and endorsement of this National Register historic-district nomination. Thus, this nomination is part of a larger preservation movement in Druid Hills. Not only does it acknowledge the historic significance of the entire Druid Hills suburb, but it also lays the groundwork for future preservation planning and activity.



FHR-8-300A  
(11/78)

UNITED STATES DEPARTMENT OF THE INTERIOR  
HERITAGE CONSERVATION AND RECREATION SERVICE

**NATIONAL REGISTER OF HISTORIC PLACES  
INVENTORY -- NOMINATION FORM**

FOR HCRS USE ONLY  
RECEIVED JUL 31 1979  
DATE ENTERED 25

CONTINUATION SHEET Bibliography

ITEM NUMBER 9

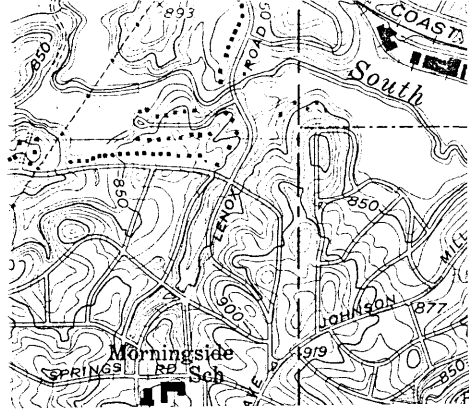
PAGE 2

---

Frederick Law Olmsted and Olmsted Assoc. Collections of the Library of Congress.



Marks, Randolph C., "Druid Hills Historic District," National Register nomination (draft), September 15, 1976.

Lyon, Elizabeth A., "Druid Hills Parks and Parkways," National Register nomination, November, 1974.



Druid Hills  
Atlanta, DeKalb County, Georgia

INDEX TO MAPS AND PHOTOGRAPHS

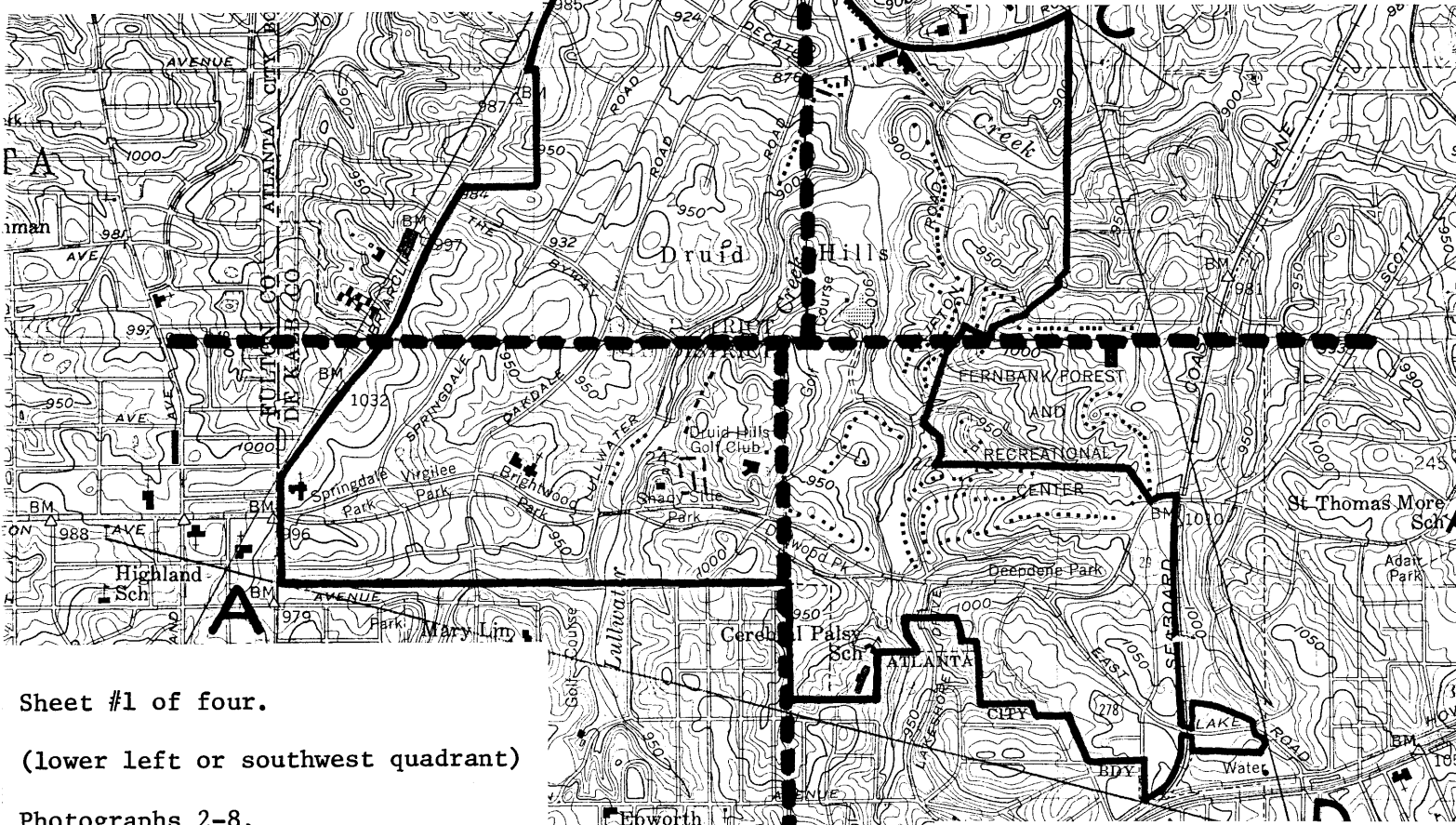
Scale: 1:24000  
North: ↑  
District Boundary:   
Map Divisions: 

25



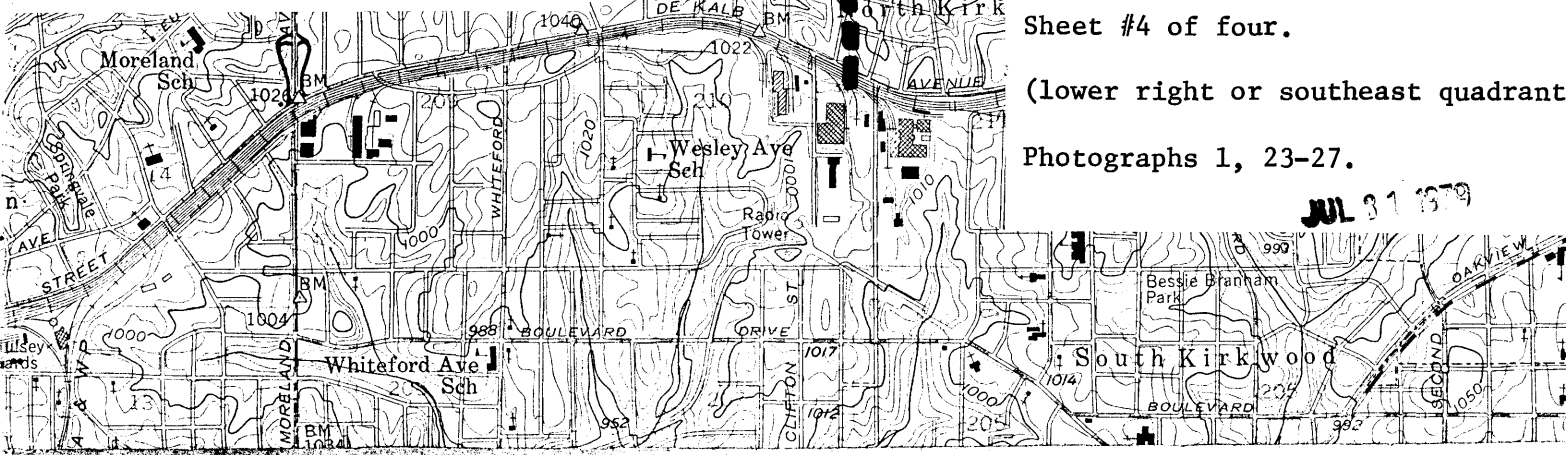
Sheet #2 of four.  
(upper left or northwest quadrant)  
Photographs 9-19.

Sheet #3 Of four.  
(upper right or northeast quadrant)  
Photographs 20-22.

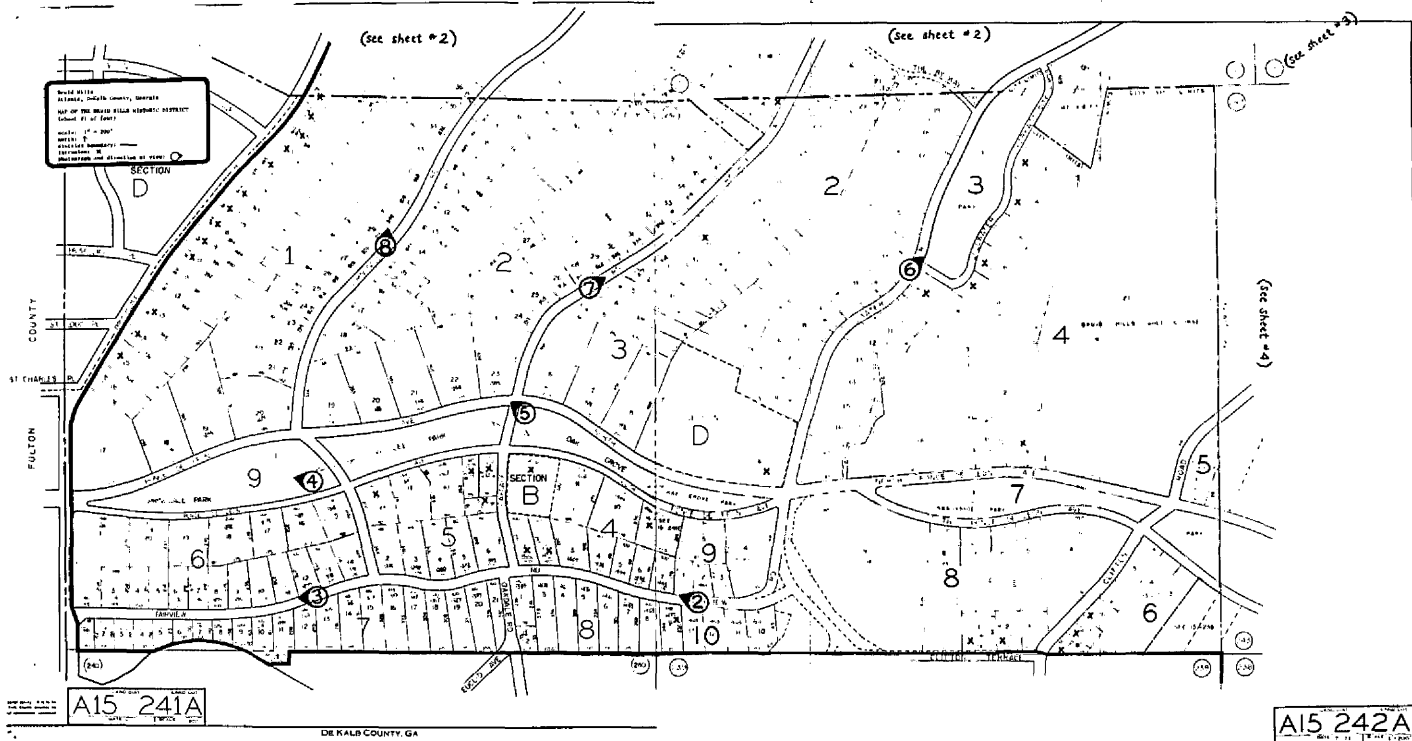


Sheet #1 of four.  
(lower left or southwest quadrant)  
Photographs 2-8.

Sheet #4 of four.  
(lower right or southeast quadrant)  
Photographs 1, 23-27.



JUL 31 1979



Druid Hills, Atlanta, DeKalb County, Georgia

MAP OF THE DRUID HILLS HISTORIC DISTRICT  
(sheet #1 of four)

JUL 25 1979

scale: 1" = 1000' (approximately)

north: ↑

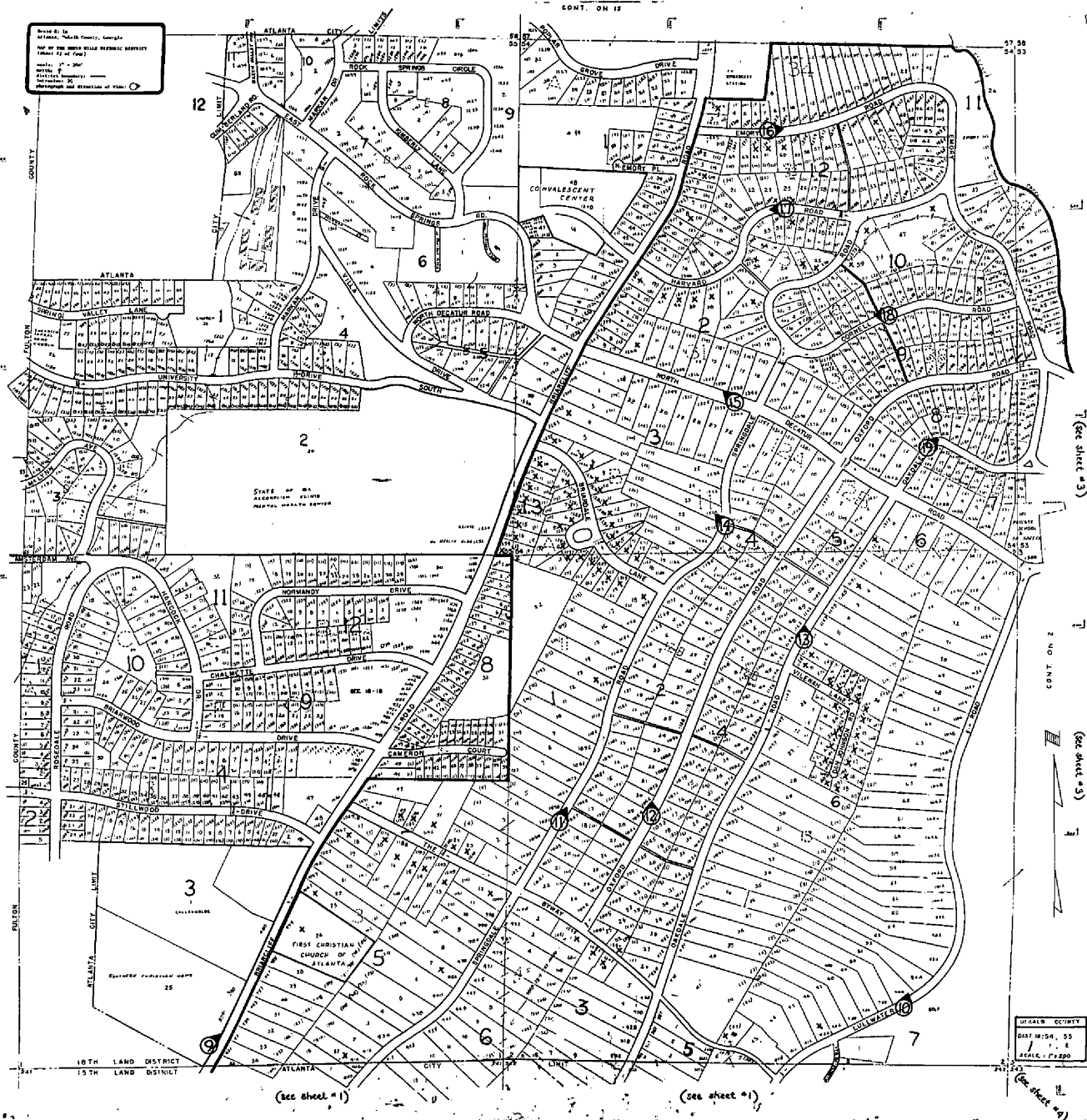
district boundary: ———

JUL 31 1979

intrusion: X

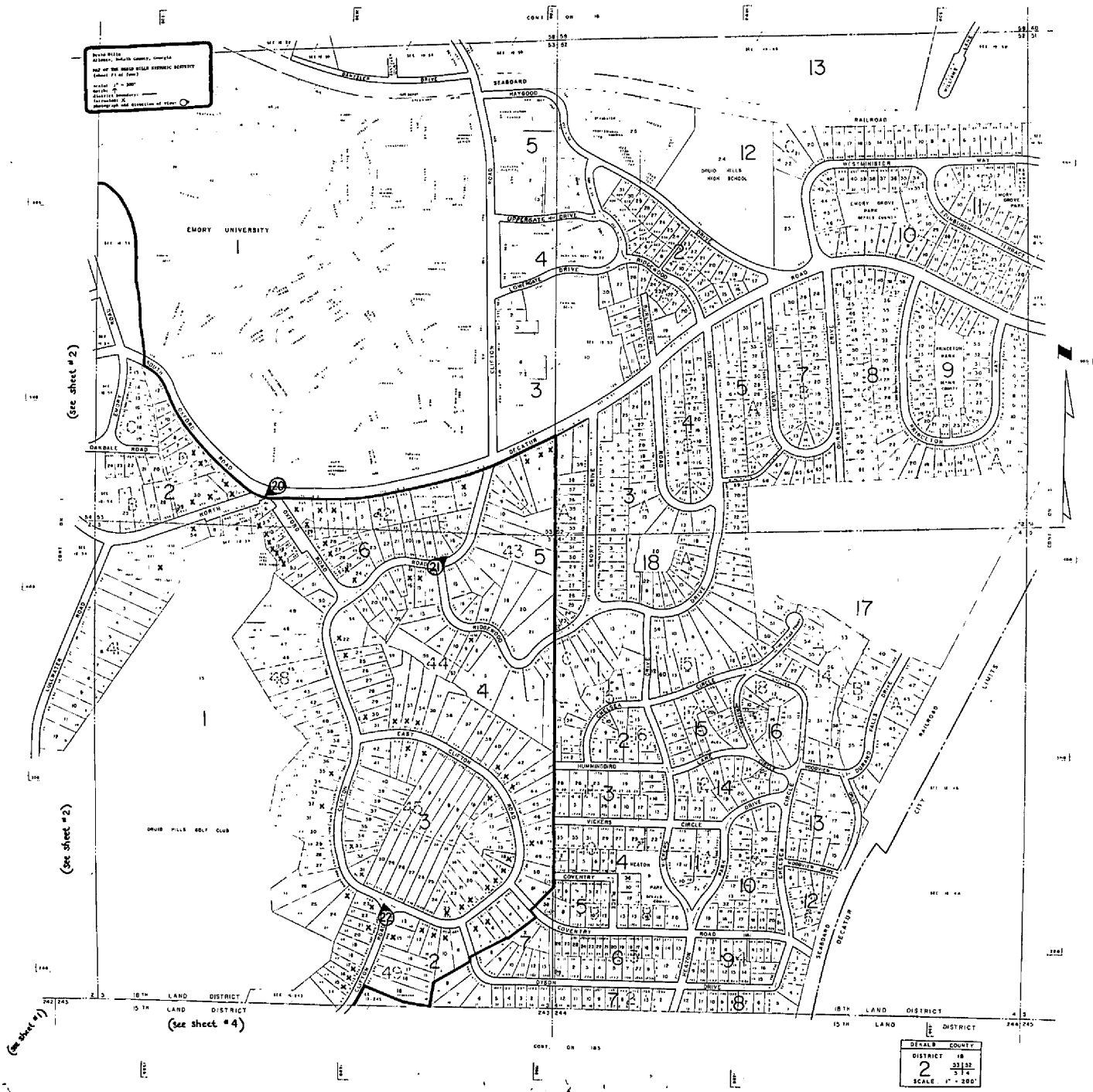
photograph and direction of view: ◐





Druid Hills, Atlanta, DeKalb County, Georgia  
 MAP OF THE DRUID HILLS HISTORIC DISTRICT  
 (sheet #2 of four)

scale: 1" = 1000' (approximately) 000 25  
 north: ↑ JUL 31 1979  
 district boundary: ———  
 intrusion: X  
 photograph and direction of view: ○



Druid Hills, Atlanta, DeKalb County, Georgia

MAP OF THE DRUID HILLS HISTORIC DISTRICT  
(sheet #3 of four)

OCT 25 1979

scale: 1" = 1000' (approximately)

north: ↑

district boundary: —

JUL 31 1979

intrusion: X

photograph and direction of view: ○

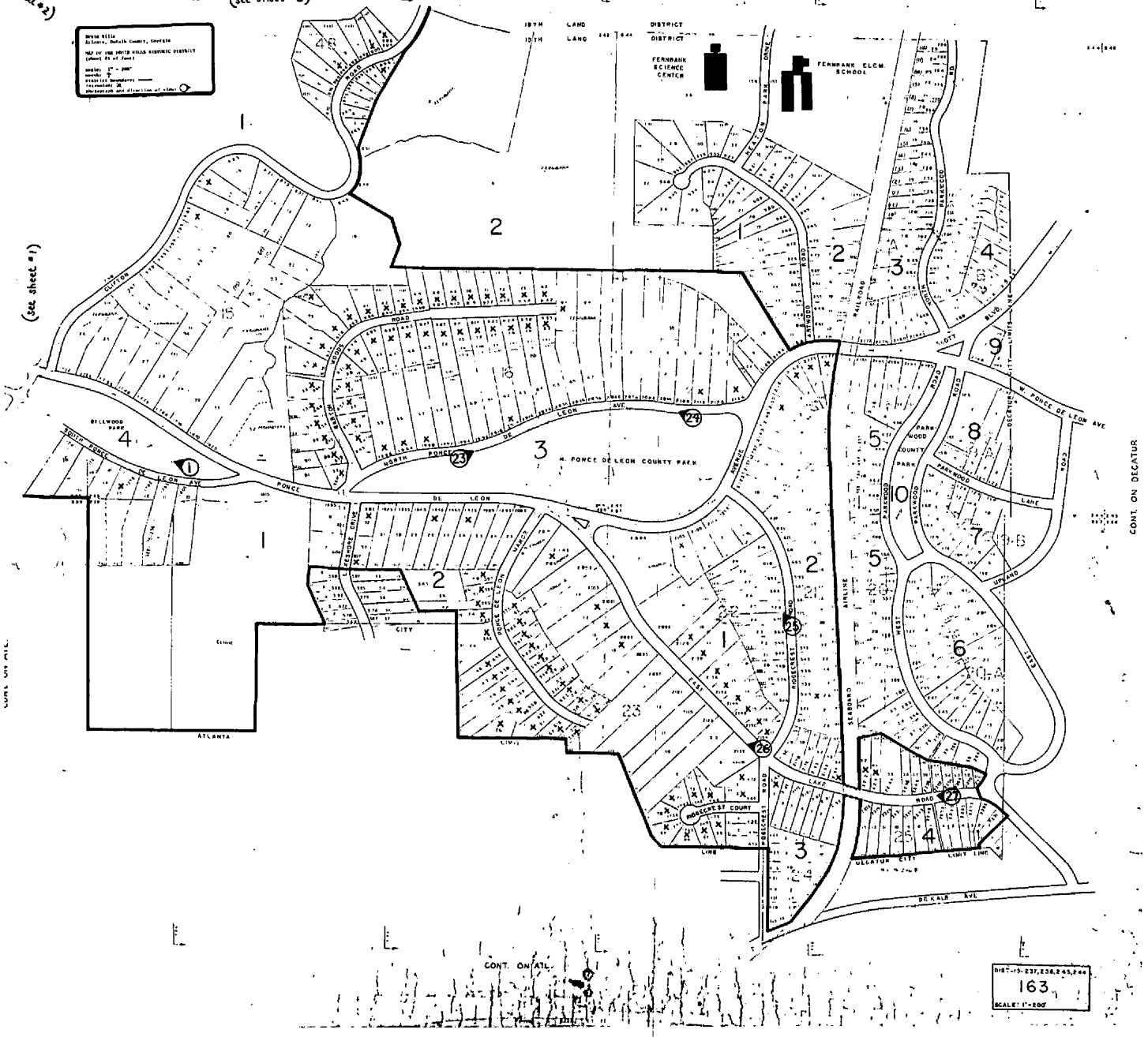


see sheet #2

(see sheet #3)

CONT. ON 2

DRUID HILLS  
 DISTRICT, DeKalb County, Georgia  
 MAP OF THE DRUID HILLS HISTORIC DISTRICT  
 (sheet #4 of four)  
 scale: 1" = 1000'  
 north: ↑  
 district boundary: ———  
 intrusion: X  
 photograph and direction of view: ○



Druid Hills, Atlanta, DeKalb County, Georgia

MAP OF THE DRUID HILLS HISTORIC DISTRICT  
(sheet #4 of four) OCT 25 1979

scale: 1" = 1000' (approximately)  
 north: ↑  
 district boundary: ——— JUL 31 1979  
 intrusion: X  
 photograph and direction of view: ○

*Printed 8 Sept 77  
updated lists 1978*

TX-360-1 07/13/77 DEKALB COUNTY TAX PROPERTY LIST  
 NAME OF OWNER BK-DG PROPERTY DESCRIPTION TV ACRE-LOT DIST FOOT VALUE EXPM PAGE 1936  
 .... MAILING ADDRESS .... CITY AND STATE .... ZIP

| TX-360-1 | 07/13/77                 | DEKALB COUNTY TAX PROPERTY LIST | BK-DG | PROPERTY DESCRIPTION | TV ACRE-LOT      | DIST FOOT | VALUE EXPM | PAGE 1936     | ACCOUNT SUF | TM MAP REFERENCE | ZONE/LAND |
|----------|--------------------------|---------------------------------|-------|----------------------|------------------|-----------|------------|---------------|-------------|------------------|-----------|
| X        | NEEDON W C N             | 3414-0481 0246                  | R     | ADAIR ST             | 23X 52 0         | 13160     | 2000       | N286002100001 | 92          | 15236F01032      | 0003      |
| X        | NEEDON W C N             | 3414-0484 0248                  | R     | ADAIR ST             | 23X 52 0         | 13160     | 2000       | V390561440001 | 92          | 15236F01033      | 0004      |
| X        | NEEDON W C N             | 3424-0474 0250                  | R     | ADAIR ST             | 32X 54 0         | 14760     | 2000       | F292257740001 | 92          | 15236F01034      | 0005      |
| X        | ADAMS OSCAR STEWART & F  | 3480-0111 2121                  | R     | PONCE DE LEON AVE R  | 100X 330         | 24380     | 2000       | A141705200001 | 04          | 15237 01001      | 001 R85   |
| X        | LIBERT HELEN H           | 2115                            | R     | PONCE DE LEON AVE R  | 100X 287         | 18284     | 2000       | L595540000001 | 04          | 15237 01002      | 001 R85   |
| X        | TAYLOR JOHN L JR & SUSAN | 3308-0522 2109                  | R     | PONCE DE LEON AVE R  | 112X 281         | 23850     | 2000       | T131202560001 | 04          | 15237 01003      | 001 R85   |
| X        | SMITH THEDA M            | 2103                            | R     | PONCE DE LEON AVE R  | 100X 286         | 21730     | 2000       | S601100000001 | 04          | 15237 01004      | 001 R85   |
| X        | CHURCH OF THE EPHANY     | 2085                            | R     | PONCE DE LEON AVE R  | 354X 170         | 78920     | E2         | C404910000001 | 64          | 15237 01005      | 001 R85   |
| X        | JOHNSON LEONORA DES      | 2086                            | R     | EAST LAKE RD         | 300X 331 34F 300 | 31270     |            | J503270000001 | 04          | 15237 01008      | 001 R85   |
| X        | JOHNSON LEONORA DES      | 2120                            | R     | EAST LAKE RD         | 100X 407 34F 100 | 4240      |            | J503270000002 | 04          | 15237 01010      | 001 R85   |
| X        | BERNIGAN JAMES A         | 2130                            | R     | EAST LAKE RD         | 150X 380 34F 150 | 24804     | 2000       | J304010000001 | 04          | 15237 01011      | 001 R85   |
| X        | JONES ALEXIS L           | 3143-0062 2138                  | R     | EAST LAKE RD         | 96X 338 34F 96   | 16960     | 2000       | J650314480001 | 04          | 15237 01012      | 001 R85   |
| X        | DEFELICE LOUIS J         | 3298-0456 2142                  | R     | EAST LAKE RD         | 96X 305 34F 96   | 16536     | 2000       | D475467820001 | 04          | 15237 01013      | 001 R85   |
| X        | FERGUSON J E & ALMA A    | 2146                            | R     | EAST LAKE RD         | 96X 265 34F 96   | 15900     | 2000       | F147210000001 | 04          | 15237 01014      | 001 R85   |
| X        | TURNER JOHN W & NETA B   | 3522-0136 2148                  | R     | EAST LAKE RD         | 97X 213 34F 96   | 14044     | 2000       | T922523200001 | 04          | 15237 01015      | 001 R85   |
| X        | PETERSON JACK E          | 3402-0044 2150                  | R     | EAST LAKE RD         | 92X 200 34F 92   | 14044     | 2000       | P461169300001 | 04          | 15237 01016      | 001 R85   |
| X        | MACHANG I T              | 2154                            | R     | EAST LAKE RD         | 76X 205 34F 101  | 14044     | 2000       | M007300000001 | 04          | 15237 01017      | 001 R85   |
| X        | WINGARD KARL H & SARA A  | 0524                            | R     | RIDGECREST RD        | 209X 166         | 14574     | 2000       | W829750000001 | 04          | 15237 01018      | 001 R85   |
| X        | BUCKHALT BURMAN J        | 0536                            | R     | RIDGECREST RD        | 70X 172          | 10557     | 2000       | B875690000001 | 04          | 15237 01019      | 001 R85   |
| X        | SPRUILL GARNY'S C        | 0546                            | R     | RIDGECREST RD        | 70X 195          | 17224     | 2000       | S707920000001 | 04          | 15237 01020      | 001 R85   |
| X        | ADAMS JON HARVEY         | 2838-0429 0548                  | R     | RIDGECREST RD        | 70X 219          | 10334     | 2000       | A118330000001 | 04          | 15237 01021      | 001 R85   |
| X        | OPAKE W C MR             | 0556                            | R     | RIDGECREST RD        | 70X 243          | 11235     | 2000       | D813840000001 | 04          | 15237 01022      | 001 R85   |
| X        | KASLOW RICHARD A & LEAN  | 3522-0360 0564                  | R     | RIDGECREST RD        | 74X 292          | 14282     |            | K034150060001 | 04          | 15237 01023      | 001 R85   |
| X        | BLAKELEE ESTHERE D       | 0570                            | R     | RIDGECREST RD        | 70X 310          | 10334     | 2000       | B433010000001 | 04          | 15237 01024      | 001 R85   |
| X        | BAILLY FRANCES RILEY     | 3257-0157 0578                  | R     | RIDGECREST RD        | 70X 344          | 12826     | 2000       | B028816000001 | 04          | 15237 01025      | 001 R100  |
| X        | MERRITT MILDRED MARLICK  | 3600-0593 0586                  | R     | RIDGECREST RD        | 100X 379         | 12826     | 2000       | M499219000001 | 04          | 15237 01026      | 001 R100  |
| X        | HAMMONS J G MR           | 0598                            | R     | RIDGECREST RD        | 100X 401         | 14310     | 2000       | A504370000001 | 04          | 15237 01027      | 001 R100  |





CALDWELL JUNE B 2242-0300 0525 RIDGECREST RD R 70X 258 10864 2000 C027580000001 04 15237 02026 001 R100  
 0525 PARKCREST RD NE ATLANTA GA 30307  
 FINMAN PARK METHODIST CH ATLANTA GA 0521 RIDGECREST RD R 71X 278 12560 E2 1361630000001 04 15237 02027 001 R100  
 1015 EDGEWOOD AVE NE ATLANTA GA 00000  
 UTERBACK RAYMOND V 2295-0524 0517 RIDGECREST RD R 70X 278 11236 2000 U986120000001 04 15237 02028 001 R100  
 0517 RIDGECREST RD NE ATLANTA GA 30307  
 ADAMSON CHARLES L & ANN ATLANTA GA 2160 EAST LAKE RD R 115X 242 34F 115 12614 2000 A176590000001 04 15237 02029 001 R100  
 2160 EAST LAKE RD NE ATLANTA GA 30307  
 DUCKWORTH WILLIBEL P & 2868-0625 2170 EAST LAKE RD R 60X 245 34F 60 10673 0850268000001 04 15237 02030 001 R100  
 2005 WILLIAMSBURG DR DECATUR GA 00000  
 STEWART WILLIAM F 2338-0765 2176 EAST LAKE RD R 60X 248 34F 60 9115 2000 5841240000001 04 15237 02031 001 R100  
 1276 EAST LAKE RD NE ATLANTA GA 30307  
 REDLINE MARY M 2180 EAST LAKE RD R 60X 248 34F 60 8374 4000 R1703680000001 04 15237 02032 001 R100  
 2180 EAST LAKE RD NE ATLANTA GA 30307  
 MAYER ALBERT E/MR 2188 EAST LAKE RD R 60X 248 34F 60 11130 2000 M247750000001 04 15237 02033 001 R100  
 2188 EAST LAKE RD ATLANTA GA 30303  
 AGNEW ARTHUR C 2194 EAST LAKE RD R 58X 254 34F 97 9804 2000 A198590000001 04 15237 02034 001 R100  
 2194 EAST LAKE RD ATLANTA GA 30329  
 WELCH JEROME C 2195 EAST LAKE RD R 60X 302 34F 60 10600 2000 W329580000001 04 15237 03001 001 R100  
 2195 EAST LAKE RD ATLANTA GA 30307  
 KROEBER ELSTE 2191 EAST LAKE RD R 60X 302 34F 60 8744 2000 K950650000001 04 15237 03002 001 R100  
 2191 EAST LAKE RD ATLANTA GA 30307  
 ANDREWS J K MRS 2187 EAST LAKE RD R 60X 302 34F 60 9804 4000 A660524000001 04 15237 03003 001 R100  
 2187 EAST LAKE RD NE ATLANTA GA 30317  
~~HIGGINS HAROLD E~~ 2181 EAST LAKE RD R 60X 302 34F 60 9009 C520680000001 04 15237 03004 001 R100  
~~SMITH W ARNOLD~~ 2175 EAST LAKE RD R 60X 305 34F 60 12083 4000 S614020000001 04 15237 03005 001 R100  
 2175 EAST LAKE RD NE ATLANTA GA 30307  
 CARTER RUTH B 2167 EAST LAKE RD R 60X 307 34F 60 9115 4000 C226160000001 04 15237 03006 001 R100  
 2167 EAST LAKE RD NE ATLANTA GA 30307  
 SHAW JAMES T & JOCELYN 3010-0189 2163 EAST LAKE RD R 110X 355 34G 315 12189 2000 S201116720001 04 15237 03007 001 R100  
 2163 EAST LAKE RD ATLANTA GA 30307  
 MILLER JAMES KENNETH 2712-0293 0445 RIDGECREST RD R 105X 205 34G 105 13144 2000 M561030000001 04 15237 03008 001 R100  
 0445 RIDGECREST RD NE ATLANTA GA 30307  
 HIGGINS HAROLD E 3250-0588 0435 RIDGECREST RD R 110X 375 34G 110 13250 2000 H567340000001 04 15237 03009 001 R100  
 0435 RIDGECREST RD ATLANTA GA 30307  
 HIGGINS HAROLD EUGENE 2405-0360 0425 RIDGECREST RD R 60X 350 11394 2000 H567360000001 04 15237 03010 001 R100  
 0425 RIDGECREST RD ATLANTA GA 30307  
 BONE R C 0421 RIDGECREST RD R 60X 315 9804 B480650000001 04 15237 03011 001 R100  
 0157 SYCAMORE ST DECATUR GA 30030  
 KOREN GEORGE D 3372-0131 0419 RIDGECREST RD R 60X 280 9539 2000 K922404480001 04 15237 03012 001 R100  
 0419 RIDGECREST RD ATLANTA GA 30307  
 SUGGS ETHEL JO 2210-0272 0417 RIDGECREST RD R 60X 255 9010 5945850000001 04 15237 03013 001 R100  
 3236 HARRISON AVE CHEVLOT OHIO 45211  
 MILLER JANICE Y 3069-0238 0415 RIDGECREST RD R 60X 230 8214 2000 M562164000001 04 15237 03014 001 R100  
 0415 RIDGECREST RD ATLANTA GA 30307  
 PINKSTON ROY JR & PATTE 3304-0522 0413 RIDGECREST RD R 108X 145 7844 P640580180001 04 15237 03015 001 R100  
 0413 RIDGECREST RD ATLANTA GA 30307  
 MARTA PEACHTREE ST ATLANTA GA 30303  
 MARTA PEACHTREE ST ATLANTA GA 30303  
 MARTA PEACHTREE ST ATLANTA GA 30303  
 COOK S A MRS 3300-0023 2283 EAST LAKE RD R 100X 187 34F 100 9646 E1 M116185120242 04 15237 04002 001 R100  
 2273 EAST LAKE RD NE ATLANTA GA 30307  
 2273 EAST LAKE RD ATLANTA GA 30307



| NAME OF OWNER                               | BK-PG | PROPERTY DESCRIPTION | TV ACRE-LOT    | DIST FOOT | VALUE EXMP | PAGE 1940 | ACCOUNT SUF     | TM MAP REFERENCE | ZONE/ LAND |
|---|-------|----------------------|----------------|-----------|------------|-----------|-----------------|------------------|------------|
| 388 W PARKWOOD RD<br>SETTLE THESTAR REJR    |       | DECATUR GA           | R 100X 220 348 | 100       | 13780      | 4000      | C854870000001   | 04 15237 05015   | 001 R100   |
| 344 W PARKWOOD RD<br>CKMHW J KNOX MRS       |       | DECATUR GA           | R 100X 254 348 | 100       | 12720      | 2000      | S165140000001   | 04 15237 05016   | 001 R100   |
| 36 W PARKWOOD RD<br>MOUNTAIN T J M          |       | DECATUR GA           | R 100X 272 348 | 100       | 13356      | 4000      | M3996500000001  | 04 15237 05017   | 001 R100   |
| 352 W PARKWOOD RD<br>HUGGINS ROBERT LLOYD E |       | DECATUR GA           | R 90X 260 348  | 90        | 10864      | 2000      | F6154460000001  | 04 15237 05018   | 001 R100   |
| 342 WEST PLYMOUTH L<br>EST BROOK HILLIAM L  |       | DECATUR GA           | R 90X 241 348  | 90        | 14839      | 2000      | H9079555200001  | 04 15237 05019   | 001 R100   |
| 328 W PARKWOOD RD<br>INDBOURG HARRY MR      |       | DECATUR GA           | R 90X 229 348  | 90        | 12984      | 2000      | M3882410000001  | 04 15237 05020   | 001 R100   |
| 324 W PARKWOOD RD<br>AMENGE DAVID LEROY     |       | DECATUR GA           | R 85X 622 348  | 85        | 13514      | 2000      | L6366600000001  | 04 15237 05021   | 001 R100   |
| 316 W PARKWOOD RD<br>RADLEY R D & HELEN L   |       | DECATUR GA           | R 85X 239 348  | 85        | 13143      | 2000      | C051152000001   | 04 15237 05022   | 001 R100   |
| 308 W PARKWOOD RD<br>COLEMAN JANE B         |       | DECATUR GA           | R 80X 263 348  | 80        | 12719      | 2000      | B5740600000001  | 04 15237 05023   | 001 R100   |
| 300 W PARKWOOD RD<br>NASH WALTER S MR       |       | DECATUR GA           | R 80X 300 348  | 80        | 15899      | 2000      | C6060200000001  | 04 15237 05024   | 001 R100   |
| 292 W PARKWOOD RD<br>FAUCETTE H C           |       | DECATUR GA           | R 80X 385 348  | 80        | 11024      | 4000      | N1377100000001  | 04 15237 05025   | 001 R100   |
| 284 W PARKWOOD RD<br>MORTH ANDS             |       | DECATUR GA           | R 80X 385 348  | 80        | 13144      | 2000      | F0895700000001  | 04 15237 05026   | 001 R100   |
| 276 W PARKWOOD RD<br>HENRIERSON R L MR      |       | DECATUR GA           | R 90X 205 348  | 90        | 11766      | 2000      | M9389000000001  | 04 15237 05027   | 001 R100   |
| 268 W PARKWOOD RD<br>HENRIERSON R L MRS     |       | DECATUR GA           | R 100X 191 348 | 100       | 14574      | 2000      | H4646100000001  | 04 15237 05028   | 001 R100   |
| 268 W PARKWOOD RD<br>HENRIERSON R L MRS     |       | DECATUR GA           | R 90X 189 348  | 90        | 3180       |           | H4648000000001  | 04 15237 05029   | 001 R100   |
| 268 W PARKWOOD RD<br>LAWN RUBY C            |       | DECATUR GA           | R 202X 110 348 | 190       | 14945      | 2000      | B8019400000001  | 04 15237 05030   | 001 R100   |
| 264 W PARKWOOD RD<br>ANDERSON BERNICE J     |       | DECATUR GA           | R 66X 117 99   | 110       | 1060       |           | A5183100000001  | 04 15237 05031   | 001 R100   |
| 2270 EAST LAKE RD<br>ANDERSON BERNICE J     |       | ATLANTA GA           | R 60X 132 34F  | 60        | 8586       | 4000      | A5183100000002  | 04 15237 05032   | 001 R100   |
| 2270 EAST LAKE RD<br>ANDERSON BERNICE J     |       | ATLANTA GA           | R 60X 138 34F  | 60        | 9274       | 2000      | R0835700000001  | 04 15237 05033   | 001 R100   |
| 2264 W PARKWOOD RD<br>RAVEN C S MR          |       | ATLANTA GA           | R 60X 178 34F  | 60        | 9540       | 2000      | C7750700000001  | 04 15237 05034   | 001 R100   |
| 2254 EAST LAKE RD<br>COOPER ROBERT CHARLES  |       | ATLANTA GA           | R 60X 198 34F  | 60        | 7950       | 4000      | L0746800000001  | 04 15237 05035   | 001 R100   |
| 2252 EAST LAKE RD<br>LANDERS ELSTE I        |       | ATLANTA GA           | R 60X 200 34F  | 60        | 8214       | 2000      | C92C3500000001  | 04 15237 05036   | 001 R100   |
| 2250 EAST LAKE RD<br>CROOK EDGAR J & MARY   |       | ATLANTA GA           | R 60X 240 34F  | 60        | 11394      | 2000      | H8624700000001  | 04 15237 05037   | 001 R100   |
| 2690-0560 2248 RD<br>HUBER PAUL F           |       | ATLANTA GA           | R 60X 277 34F  | 60        | 7684       | 2000      | M3764400000001  | 04 15237 05038   | 001 R100   |
| 2248 EAST LAKE RD<br>MCNEVER HENRY W        |       | ATLANTA GA           | R 120X 330 34F | 120       | 10599      | 2000      | H6926200000001  | 04 15237 05039   | 001 R100   |
| 2246 EAST LAKE RD NE<br>HOLDEN KATHRYN MRS  |       | ATLANTA GA           | R 60X 345 34F  | 60        | 9804       | 2000      | G54466700000001 | 04 15237 05041   | 001 R100   |
| 2244 EAST LAKE RD NE<br>GOTTSCALK EVELYN    |       | ATLANTA GA           | R 62X 315 34F  | 62        | 9804       |           | J58344600000001 | 04 15237 05042   | 001 R100   |
| 2218 EAST LAKE RD<br>JOHNSON TOM B          |       | ATLANTA GA           |                |           |            |           |                 |                  |            |
| 2212 EAST LAKE RD<br>JOHNSON TOM B          |       | ATLANTA GA           |                |           |            |           |                 |                  |            |

X X

TX-360-1 07/13/77 DEKALB COUNTY TAX PROPERTY LIST PAGE 1946  
 NAME OF OWNER 8K-PG PROPERTY DESCRIPTION TY ACCE-LOT DIST FOOT VALUE EXMP ACCOUNT SUF TM MAP REFERENCE ZONE/  
 MAILING ADDRESS CITY AND STATE ZIP LAND

0586 LAKESHORE DR R 65X 182 34I 65 10334 2000 S361130000001 04 15238 01005 001 R100  
 ATLANTA GA 30307 0100  
 2336-0364 0590 LAKESHORE DR R 65X 183 34I 65 10334 2000 R867610000001 04 15238 01006 001 R100  
 ATLANTA GA 30307 0100

0608 LAKESHORE DR R 210X 180 34I 210 22790 4000 M448320000001 04 15238 01007 001 R100  
 ATLANTA GA 30307 0100  
 1885 PONCE DE LEON AVE R 229X 190 34I 40 9960 E3 C281690000001 04 15238 01008 001 R100  
 ATLANTA GA 30309 9200

1815 FONCE DE LEON AVE R 2.10 30308 E3 C281690000002 04 15238 01009 001 R100  
 ATLANTA GA 30309 6840

1805 FONCE DE LEON AVE R 115X 468 34E 115 21730 2000 W544730000001 04 15238 01010 001 R100  
 ATLANTA GA 30307 0100  
 117X 493 34E 115 31015 D5630711000001 04 15238 01011 001 R100  
 ATLANTA GA 30307 0100

115X 130 34E 115 1060 D004227720001 04 15238 01012 001 R100  
 ATLANTA GA 30307 0100  
 212 34E 125 11130 S761528000001 04 15238 01013 001 R100  
 ATLANTA GA 30324 0100

205 34E 125 22790 2000 H148318000001 04 15238 01014 001 R100  
 ATLANTA GA 30307 0100  
 207 34E 125 24520 T196230000001 04 15238 01015 001 R85  
 ATLANTA GA 30307 0100

362 125 23520 2000 C304590000001 04 15238 01016 001 R100  
 ATLANTA GA 30307 0100  
 200 34G 70 8585 2000 R884260000001 04 15238 02001 001 R100  
 ATLANTA GA 30307 0100

200 34G 70 9274 4000 W363840000001 04 15238 02002 001 R100  
 ATLANTA GA 30307 0100  
 200 34G 115 9274 2000 S212112000001 04 15238 02003 001 R100  
 ATLANTA GA 30307 0100

85X 200 34G 135 10864 2000 H322753600001 04 15238 02005 001 R100  
 ATLANTA GA 30307 0100  
 260 34G 179 13779 W936570000001 04 15238 02006 001 R100  
 ATLANTA GA 37415 0100

316 34F 210 12800 2000 C423450000001 04 15238 02008 001 R100  
 ATLANTA GA 30307 0100  
 695 34F 130 19610 2000 F301490000001 04 15238 02009 001 R100  
 ATLANTA GA 30307 0100

655 34F 100 17224 D850166000001 04 15238 02010 001 R100  
 ATLANTA GA 30033 0100  
 625 34F 100 17490 G545E300000001 04 15238 02011 001 R100  
 ATLANTA GA 30317 0100

590 34F 150 13514 2000 W123754000001 04 15238 02012 001 R100  
 ATLANTA GA 30307 0100  
 690 34F 150 13514 2000 W263180000001 04 15238 02013 001 R100  
 ATLANTA GA 30317 0100

399 34F 125 17490 2000 C0695500000001 04 15238 02014 001 R100  
 ATLANTA GA 30307 0100  
 450 34F 125 18444 2000 N677C760000001 04 15238 02015 001 R100  
 ATLANTA GA 30307 0100

470 34F 125 22154 2000 M0115500000001 04 15238 02016 001 R100  
 ATLANTA GA 30307 0100  
 480 34F 125 4504 M0115500000002 04 15238 02017 001 R100  
 ATLANTA GA 30307 9200

2085 EAST LAKE RD NE ATLANTA GA 30307 0100  
 2083 EAST LAKE RD NE ATLANTA GA 30307 0100  
 2081 EAST LAKE RD NE ATLANTA GA 30307 0100  
 2081 EAST LAKE RD NE ATLANTA GA 30307 0100

2097 EAST LAKE RD ATLANTA GA 30317 0100  
 2443-0752 2085 EAST LAKE RD ATLANTA GA 30307 0100  
 3016-0266 2083 EAST LAKE RD ATLANTA GA 30307 0100  
 2272-0680 2081 EAST LAKE RD ATLANTA GA 30307 0100

2107 EAST LAKE RD ATLANTA GA 30307 0100  
 2097 EAST LAKE RD ATLANTA GA 30317 0100  
 2288-0058 2115 EAST LAKE RD ATLANTA GA 30317 0100  
 3555-0141 2107 EAST LAKE RD ATLANTA GA 30307 0100

2131 EAST LAKE RD ATLANTA GA 30307 0100  
 2131 EAST LAKE RD NE ATLANTA GA 30307 0100  
 2123 EAST LAKE RD ATLANTA GA 30033 0100  
 2123 EAST LAKE RD ATLANTA GA 30033 0100

2139 EAST LAKE RD NE ATLANTA GA 30307 0100  
 2131 EAST LAKE RD ATLANTA GA 30307 0100  
 2131 EAST LAKE RD ATLANTA GA 30307 0100  
 2131 EAST LAKE RD ATLANTA GA 30307 0100

2139 EAST LAKE RD NE ATLANTA GA 30307 0100  
 2131 EAST LAKE RD ATLANTA GA 30307 0100  
 2123 EAST LAKE RD ATLANTA GA 30033 0100  
 2123 EAST LAKE RD ATLANTA GA 30033 0100

2139 EAST LAKE RD NE ATLANTA GA 30307 0100  
 2131 EAST LAKE RD ATLANTA GA 30307 0100  
 2123 EAST LAKE RD ATLANTA GA 30033 0100  
 2123 EAST LAKE RD ATLANTA GA 30033 0100

2139 EAST LAKE RD NE ATLANTA GA 30307 0100  
 2131 EAST LAKE RD ATLANTA GA 30307 0100  
 2123 EAST LAKE RD ATLANTA GA 30033 0100  
 2123 EAST LAKE RD ATLANTA GA 30033 0100





*Print Out 1977 updated to late 1978*

| TX-360-1                | 07/13/77       | DEKALB COUNTY TAX PROPERTY LIST | PAGE 1991 | ACCOUNT SUF | TM MAP REFERENCE | ZONE/      |             |                  |                 |          |
|-------------------------|----------------|---------------------------------|-----------|-------------|------------------|------------|-------------|------------------|-----------------|----------|
| NAME OF OWNER           | BK-PG          | PROPERTY DESCRIPTION            | TY        | ACRE-LOT    | DIST FOOT        | VALUE EXMP | ACCOUNT SUF | TM MAP REFERENCE | LAND            |          |
| MAILING ADDRESS         | CITY AND STATE |                                 | ZIP       |             |                  |            |             |                  |                 |          |
| HERICK JOHN H JR        | 3150-0070      | 1239 DRUID PL NE                | R         | 50X 140     |                  | 4504       | 2000        | H524811200001    | 61 152440004020 | 001 R100 |
| 1239 DRUID PL NE        |                | ATLANTA GA                      |           | 30307       |                  |            |             |                  |                 | 0100     |
| BOUCHIER M L MRS        |                | 1235 DRUID PL NE                | R         | 50X 175     |                  | 5034       | 4000        | B5065220000001   | 61 152440004021 | 001 R100 |
| 1235 DRUID PL NE        |                | ATLANTA GA                      |           | 30307       |                  |            |             |                  |                 | 0100     |
| MADDOX BONNIE JEAN      | 3156-0066      | 1231 DRUID PL NE                | R         | 58X 131     |                  | 5406       | 2000        | M038685800001    | 61 152440004022 | 001 R100 |
| 1231 DRUID PL NE        |                | ATLANTA GA                      |           | 30307       |                  |            |             |                  |                 | 0100     |
| WATERS LOUISE F         | 2626-0151      | 1244 DRUID PL NE                | R         | 47X 20      |                  | 264        |             | M260656000001    | 61 152440005001 | 001 R100 |
| 1802 FISHER TR          |                | ATLANTA GA                      |           | 30345       |                  |            |             |                  |                 | 0100     |
| BAKEMAN ROGER & NENSTIE | 3255-0576      | 1250 DRUID PL NE                | R         | 46X 100     |                  | 5257       | 2000        | B066989000001    | 61 152440005002 | 001 R100 |
| 1250 DRUID PL           |                | ATLANTA GA                      |           | 30307       |                  |            |             |                  |                 | 0100     |
| CANNELLA SAM            | 2277-0326      | 1254 DRUID PL NE                | R         | 48X 164     |                  | 4239       | 2000        | C114860000001    | 61 152440005003 | 001 R100 |
| 1254 DRUID PL NE        |                | ATLANTA GA                      |           | 30307       |                  |            |             |                  |                 | 0100     |
| HUGHES VERNIE V         |                | 1258 DRUID PL NE                | R         | 48X 164     |                  | 4239       | 2000        | H930300000001    | 61 152440005004 | 001 R100 |
| 1258 DRUID PL NE        |                | ATLANTA GA                      |           | 30307       |                  |            |             |                  |                 | 0100     |
| SEWELL ETA A MRS        |                | 1264 DRUID PL NE                | R         | 48X 164     |                  | 4239       | 4000        | S1673440000001   | 61 152440005005 | 001 R100 |
| 1751 WILMONT DR NE      |                | ATLANTA GA                      |           | 30329       |                  |            |             |                  |                 | 0100     |
| CHACKICK WALTER         | 2401-0389      | 1270 DRUID PL NE                | R         | 48X 164     |                  | 3574       | 2000        | C284170000001    | 61 152440005006 | 001 R100 |
| 1270 DRUID PL           |                | ATLANTA GA                      |           | 30307       |                  |            |             |                  |                 | 0100     |
| BAKER F A MR            |                | 1274 DRUID PL NE                | R         | 48X 150     |                  | 4769       | 2000        | BG748220000001   | 61 152440005007 | 001 R100 |
| 1274 DRUID PL NE        |                | ATLANTA GA                      |           | 30307       |                  |            |             |                  |                 | 0100     |
| JONES ROSANNE KING & VA | 3436-0326      | 1278 DRUID PL NE                | R         | 45X 150     |                  | 6094       |             | J8715832000001   | 61 152440005008 | 001 R100 |
| 1278 DRUID PL NE        |                | ATLANTA GA                      |           | 30307       |                  |            |             |                  |                 | 0100     |
| BRYANT MARY L MRS       |                | 1282 DRUID PL NE                | R         | 60X 150     |                  | 5564       | 4000        | B861810000001    | 61 152440005009 | 001 R100 |
| 1282 DRUID PL NE        |                | ATLANTA GA                      |           | 30307       |                  |            |             |                  |                 | 0100     |
| HOLLINGER J MARTIN & JU | 2814-0189      | 0560 CANDLER ST NE              | R         | 35X 150     |                  | 4240       |             | H713C270000001   | 61 152440005010 | 001 R100 |
| 0926 LULLWATER RD NE    |                | ATLANTA GA                      |           | 30307       |                  |            |             |                  |                 | 0100     |
| BOSSERMAN CHARLES E & M | 3551-0435      | 0564 CANDLER ST NE              | R         | 53X 150     |                  | 5564       |             | B5026816600001   | 61 152440005011 | 001 R100 |
| 1479 MORNINGSIDE DR     |                | ATLANTA GA                      |           | 30308       |                  |            |             |                  |                 | 0100     |
| JOHNSTON DAVID J & TONI | 3045-0095      | 0570 CANDLER ST NE              | R         | 90X 100     |                  | 3574       | 2000        | J6133564000001   | 61 152440005012 | 001 R100 |
| 0570 CANDLER RD         |                | ATLANTA GA                      |           | 30307       |                  |            |             |                  |                 | 0100     |
| WILLIAMS J DONALD       |                | 1271 ALBEMARLE AVE NE           | R         | 70X 90      | 0                | 264        |             | M6323600000001   | 61 152440005013 | 001 R100 |
| 2076 WINDY HILL RD      |                | DECATUR GA                      |           | 30032       |                  |            |             |                  |                 | 0100     |
| TURNER JOY D            | 2426-0809      | 0000ALBEMARLE AVE NE            | R         | 74X 111     |                  | 264        |             | T924450000001    | 61 152440005014 | 001 R100 |
|                         |                |                                 |           | 00000       |                  |            |             |                  |                 | 0100     |
| MEEK JOHN L & SADIE     |                | 0000 CANDLER RD                 | R         | 31X 81      |                  | 052        |             | M4696600000001   | 61 152440005015 | 001 R100 |
| 1429 S PERRY ST         |                | MONTGOMERY ALA                  |           | 36104       |                  |            |             |                  |                 | 0100     |
| RAMS AUR CANAY V MRS    | 2285-0713      | 0000CANDLER ST NE               | R         | 49X 35      |                  | 052        |             | R0494680000001   | 61 152440005016 | 001 R100 |
| 1056 COLUMBIA DR        |                | DECATUR GA                      |           | 30030       |                  |            |             |                  |                 | 0100     |
| BEAN ERNEST O & LULIA M | 1252           | NORTH AVE NE                    | R         | 50X 150     |                  | 5299       | 4000        | B2229510000001   | 61 152440006001 | 001 R100 |
| 1252 NORTH AVE NE       |                | ATLANTA GA                      |           | 30307       |                  |            |             |                  |                 | 0100     |
| TURNER ALFRED M JR      |                | 1276 NORTH AVE NE               | R         | 50X 150     |                  | 7949       |             | T8559260000001   | 61 152440006002 | 001 R100 |
| 2270 FAIR OAKS DR       |                | DECATUR GA                      |           | 30033       |                  |            |             |                  |                 | 0100     |
| TURNER ALFRED M JR      |                | 1280 NORTH AVE NE               | R         | 54X 150     |                  | 5299       |             | T8559260000002   | 61 152440006003 | 001 R100 |
| 2770 FAIR OAKS DR       |                | DECATUR GA                      |           | 30033       |                  |            |             |                  |                 | 0100     |
| BARK IN JEAN ETAL       | 0000 0913      | BRIARCLIFF RD                   | R         | 10X 210     |                  | 71640      |             | B1444470000001   | 61 152441A01001 | 001 RM   |
| 2255 LENOX RD           |                | ATLANTA GA                      |           | 30324       |                  |            |             |                  |                 | 6000     |
| BAILEY JOHNSON HEIGHTS  | 3023-0013      | 090509BRIARCLIFF RD             | R         | 100X 312    |                  | 72720      |             | B0434700000003   | 61 152441A01002 | 001 RM   |
| 1938 PEACHTREE RD NW    |                | ATLANTA GA                      |           | 30309       |                  |            |             |                  |                 | 1100     |
| BAIL EY JOHNSON HEIGHTS | 3023-0013      | 089599BRIARCLIFF RD             | R         | 100X 312    |                  | 68640      |             | B0434700000004   | 61 152441A01003 | 001 R100 |
| 1938 PEACHTREE RD NW    |                | ATLANTA GA                      |           | 30309       |                  |            |             |                  |                 | 0100     |
| SANSON SANDRA G         | 3356-0180      | 0891 BRIARCLIFF RD              | R         | 100X 319    |                  | 81680      |             | S0472457000001   | 61 152441A01004 | 001 RM   |
| 2743 BRIARCLIFF RD      |                | ATLANTA GA                      |           | 30329       |                  |            |             |                  |                 | 1100     |
| BERKOWITZ IRVING & LAND | 2412-0492      | 087785BRIARCLIFF RD             | R         | 200X 352    |                  | 183640     |             | B3475700000001   | 61 152441A01005 | 001 RM   |
| 0885 BRIARCLIFF RD NE   |                | ATLANTA GA                      |           | 30306       |                  |            |             |                  |                 | 6000     |

Begin







NAME OF OWNER BK-DG PROPERTY DESCRIPTION TY ACRE-LOT DIST FOOT VALUE EXMP PAGE ACCCOUNT SUF TM MAP REFERENCE ZONE/  
 ... MAILING ADDRESS ... CITY AND STATE ... ZIP

| TX-360-1 | 07/13/77 | DEKALB COUNTY TAX PROPERTY LIST | NAME OF OWNER            | BK-DG | PROPERTY DESCRIPTION | TY | ACRE-LOT | DIST | FOOT | VALUE      | EXMP             | PAGE | ACCACCOUNT  | SUF | TM | MAP REFERENCE | ZONE/<br>LAND |
|----------|----------|---------------------------------|--------------------------|-------|----------------------|----|----------|------|------|------------|------------------|------|-------------|-----|----|---------------|---------------|
| X        |          |                                 | HOFMEIER DOROTHY E       |       | ATLANTA GA           | R  | 100X 361 |      |      | 17224 4000 | H663840000001    | 61   | 15241A02024 | 001 |    |               | R100          |
|          |          |                                 | 798 OKDALE RD NE         |       | ATLANTA GA           | R  | 125X 392 |      |      | 13249 2000 | G659354080001    | 61   | 15241A02025 | 001 |    |               | R100          |
| X        |          |                                 | GRAY KRISTIN B           |       | ATLANTA GA           | R  | 100X 300 |      |      | 9804       | G269739200001    | 61   | 15241A02026 | 001 |    |               | R100          |
|          |          |                                 | 0804 OKDALE RD           |       | ATLANTA GA           | R  | 100X 300 |      |      | 530        | G269758000001    | 61   | 15241A02027 | 001 |    |               | R100          |
| X        |          |                                 | GERDES GERDA             |       | ATLANTA GA           | R  | 148X 125 |      |      | 18019 2000 | G472060000001    | 61   | 15241A02028 | 001 |    |               | R100          |
|          |          |                                 | 0812 OKDALE RD           |       | ATLANTA GA           | R  | 100X 448 |      |      | 9539       | N260377600001    | 61   | 15241A02029 | 001 |    |               | R100          |
| X        |          |                                 | GOLDFSTEIN ANDREY J      |       | ATLANTA GA           | R  | 100X 471 |      |      | 12454 4000 | Y051475200001    | 61   | 15241A02030 | 001 |    |               | R100          |
|          |          |                                 | 0820 OKDALE RD           |       | ATLANTA GA           | R  | 100X 471 |      |      | 14309 2000 | W926440000001    | 61   | 15241A02031 | 001 |    |               | R100          |
| X        |          |                                 | NETFER LED J             |       | ATLANTA GA           | R  | 517X 66  |      |      | 11524 2000 | L722550000001    | 61   | 15241A02032 | 001 |    |               | R100          |
|          |          |                                 | 0822 OKDALE RD           |       | ATLANTA GA           | R  | 100X 494 |      |      | 16164 2000 | S436931000001    | 61   | 15241A02033 | 001 |    |               | R100          |
| X        |          |                                 | YANCY LUCILLE F & MARY   |       | ATLANTA GA           | R  | 100X 532 |      |      | 14044 2000 | D802684000001    | 61   | 15241A02034 | 001 |    |               | R100          |
|          |          |                                 | 0826 OKDALE RD NE        |       | ATLANTA GA           | R  | 100X 532 |      |      | 16560 2000 | D030985000001    | 61   | 15241A02035 | 001 |    |               | R100          |
| X        |          |                                 | WOODWARD LEROY A         |       | ATLANTA GA           | R  | 110X 517 |      |      | 16694 2000 | D029493160001    | 61   | 15241A02036 | 001 |    |               | R100          |
|          |          |                                 | 834 OKDALE RD NE         |       | ATLANTA GA           | R  | 110X 517 |      |      | 14310 2000 | A307580000001    | 61   | 15241A03001 | 001 |    |               | R100          |
| X        |          |                                 | XLERA ROBERT & JEANNINE  |       | ATLANTA GA           | R  | 100X 538 |      |      | 12825      | R501530000001    | 61   | 15241A03004 | 001 |    |               | R100          |
|          |          |                                 | 0842 OKDALE RD NE        |       | ATLANTA GA           | R  | 100X 538 |      |      | 10599      | AB16491680001    | 61   | 15241A03005 | 001 |    |               | R100          |
| X        |          |                                 | SMITH ELOISE H & M D     |       | ATLANTA GA           | R  | 110X 538 |      |      | 124200     | E2 500752000001  | 61   | 15241A03006 | 001 |    |               | R100          |
|          |          |                                 | 0850 LULLWATER RD NE     |       | ATLANTA GA           | R  | 100X 535 |      |      | 98400      | E2 A720630000002 | 61   | 15241A03007 | 001 |    |               | R100          |
| X        |          |                                 | DOYLE MICHAEL A          |       | ATLANTA GA           | R  | 100X 535 |      |      | 109560     | E2 C404810000001 | 61   | 15241A03008 | 001 |    |               | R100          |
|          |          |                                 | 0858 OKDALE RD           |       | ATLANTA GA           | R  | 100X 538 |      |      | 15900      | E2 E776380000001 | 61   | 15241A04001 | 001 |    |               | R100          |
| X        |          |                                 | BERENBERG STEPHANIE S    |       | ATLANTA GA           | R  | 100X 538 |      |      | 15900      | E2 E776380000001 | 61   | 15241A04002 | 001 |    |               | R100          |
|          |          |                                 | 0866 OKDALE RD NE        |       | ATLANTA GA           | R  | 100X 538 |      |      | 19610      | E2 M063430000001 | 61   | 15241A04003 | 001 |    |               | R100          |
| X        |          |                                 | DAMGARD JACQUELINE A & S |       | ATLANTA GA           | R  | 110X 538 |      |      | 13780      | E2 W347280000001 | 61   | 15241A04004 | 001 |    |               | R100          |
|          |          |                                 | 0872 OKDALE RD           |       | ATLANTA GA           | R  | 150X 460 |      |      | 11660      | E2 M367935520001 | 61   | 15241A04005 | 001 |    |               | R100          |
| X        |          |                                 | ALLARD CHARLES           |       | ATLANTA GA           | R  | 100X 500 |      |      | 11660      | E2 M367935520001 | 61   | 15241A04005 | 001 |    |               | R100          |
|          |          |                                 | 0835 OKDALE RD NE        |       | ATLANTA GA           | R  | 125X 500 |      |      | 11660      | E2 V890940000001 | 61   | 15241A04006 | 001 |    |               | R100          |
| X        |          |                                 | HABERER CHARLES R        |       | ATLANTA GA           | R  | 100X 500 |      |      | 124200     | E2 500752000001  | 61   | 15241A03006 | 001 |    |               | R100          |
|          |          |                                 | 0827 OKDALE RD NE        |       | ATLANTA GA           | R  | 100X 500 |      |      | 98400      | E2 A720630000002 | 61   | 15241A03007 | 001 |    |               | R100          |
| X        |          |                                 | HAMBY A GARTH            |       | ATLANTA GA           | R  | 100X 525 |      |      | 109560     | E2 C404810000001 | 61   | 15241A03008 | 001 |    |               | R100          |
|          |          |                                 | 0821 OKDALE RD           |       | ATLANTA GA           | R  | 100X 525 |      |      | 12825      | R501530000001    | 61   | 15241A03004 | 001 |    |               | R100          |
| X        |          |                                 | ROARK JASON M & BRENDA R |       | ATLANTA GA           | R  | 100X 525 |      |      | 10599      | AB16491680001    | 61   | 15241A03005 | 001 |    |               | R100          |
|          |          |                                 | 1311 PASADENA AVE        |       | ATLANTA GA           | R  | 100X 575 |      |      | 124200     | E2 500752000001  | 61   | 15241A03006 | 001 |    |               | R100          |
| X        |          |                                 | ASHKOUTI ALBERT M        |       | ATLANTA GA           | R  | 100X 575 |      |      | 98400      | E2 A720630000002 | 61   | 15241A03007 | 001 |    |               | R100          |
|          |          |                                 | 1775 THE EXCHANGE        |       | ATLANTA GA           | R  | 205X 491 |      |      | 109560     | E2 C404810000001 | 61   | 15241A03008 | 001 |    |               | R100          |
| X        |          |                                 | SAINT JOHN'S LUTHERAN CH |       | ATLANTA GA           | R  | 205X 491 |      |      | 15900      | E2 E776380000001 | 61   | 15241A04001 | 001 |    |               | R100          |
|          |          |                                 | 1410 PONCE DE LEON AVE R |       | ATLANTA GA           | R  | 100X 271 |      |      | 15900      | E2 E776380000001 | 61   | 15241A04002 | 001 |    |               | R100          |
| X        |          |                                 | ARCHDIOCESE CATHOLIC CH  |       | ATLANTA GA           | R  | 100X 271 |      |      | 19610      | E2 M063430000001 | 61   | 15241A04003 | 001 |    |               | R100          |
|          |          |                                 | 0756 W PEACHTREE ST NW   |       | ATLANTA GA           | R  | 150X 226 |      |      | 13780      | E2 W347280000001 | 61   | 15241A04004 | 001 |    |               | R100          |
| X        |          |                                 | CHURCH OF JESUS CHRIST   |       | ATLANTA GA           | R  | 100X 242 |      |      | 11660      | E2 M367935520001 | 61   | 15241A04005 | 001 |    |               | R100          |
|          |          |                                 | 1450 PONCE DE LEON AVE   |       | ATLANTA GA           | R  | 100X 242 |      |      | 11660      | E2 M367935520001 | 61   | 15241A04005 | 001 |    |               | R100          |
| X        |          |                                 | VENINCE LENA RUTH LAWREN |       | ATLANTA GA           | R  | 100X 226 |      |      | 11660      | E2 M367935520001 | 61   | 15241A04005 | 001 |    |               | R100          |
|          |          |                                 | 1400 FAIRVIEW RD NE      |       | ATLANTA GA           | R  | 100X 226 |      |      | 11660      | E2 M367935520001 | 61   | 15241A04005 | 001 |    |               | R100          |
| X        |          |                                 | RAY JIMMIE B MRS         |       | ATLANTA GA           | R  | 100X 226 |      |      | 11660      | E2 M367935520001 | 61   | 15241A04005 | 001 |    |               | R100          |
|          |          |                                 | 1410 FAIRVIEW RD NE      |       | ATLANTA GA           | R  | 100X 226 |      |      | 11660      | E2 M367935520001 | 61   | 15241A04005 | 001 |    |               | R100          |
| X        |          |                                 | MALDOF MITCHELL & LORRA  |       | ATLANTA GA           | R  | 100X 226 |      |      | 11660      | E2 M367935520001 | 61   | 15241A04005 | 001 |    |               | R100          |
|          |          |                                 | 1424 FAIRVIEW RD NE      |       | ATLANTA GA           | R  | 100X 226 |      |      | 11660      | E2 M367935520001 | 61   | 15241A04005 | 001 |    |               | R100          |
| X        |          |                                 | WELLS L T                |       | ATLANTA GA           | R  | 100X 226 |      |      | 11660      | E2 M367935520001 | 61   | 15241A04005 | 001 |    |               | R100          |
|          |          |                                 | 1436 FAIRVIEW RD NE      |       | ATLANTA GA           | R  | 100X 199 |      |      | 11660      | E2 M367935520001 | 61   | 15241A04005 | 001 |    |               | R100          |
| X        |          |                                 | MCGOUGH BARRY B & LUCY   |       | ATLANTA GA           | R  | 100X 199 |      |      | 11660      | E2 M367935520001 | 61   | 15241A04005 | 001 |    |               | R100          |
|          |          |                                 | 1444 FAIRVIEW RD NE      |       | ATLANTA GA           | R  | 100X 191 |      |      | 11660      | E2 M367935520001 | 61   | 15241A04005 | 001 |    |               | R100          |
| X        |          |                                 | VINSON M H COL           |       | ATLANTA GA           | R  | 100X 191 |      |      | 11660      | E2 M367935520001 | 61   | 15241A04005 | 001 |    |               | R100          |
|          |          |                                 | 1454 FAIRVIEW RD NE      |       | ATLANTA GA           | R  | 100X 191 |      |      | 11660      | E2 M367935520001 | 61   | 15241A04005 | 001 |    |               | R100          |



NAME OF OWNER BK=PG PROPERTY DESCRIPTION TY ACRES=LOT DIST FOOT VALUE EXMP PAGE 1996 ACCOUNT SUF TM MAP REFERENCE ZONE/  
 MAILING ADDRESS CITY AND STATE ZIP

X AULD WILLIAM L 2628=0537 1287 PONCE DE LEON AVE R 160X 222 16959 A917300000013 61 15241A06016 001 R100  
 EDGEMOOD AVE NE ATLANTA GA 30307  
 X AULD WILLIAM L & GAND B 2566=0128 1273 PONCE DE LEON AVE R 160X 229 14309 A9173300000001 61 15241A06017 001 R100  
 0908 EDGEMOOD AVE NE ATLANTA GA 30307  
 X INTOWN PROPERTIES LTD 3447=0347 1255 PONCE DE LEON AVE R 200X 229 5829 I489232880001 61 15241A06018 001 R100  
 0229 PREE ST NE ATLANTA GA 30303  
 X INTOWN PROP LTD 3447=0347 1233 PONCE DE LEON AVE R 200X 245 5564 I489C59500001 61 15241A06019 001 R100  
 0200

X ATLANTA BOY CHOIR INC 3577=0095 1215 PONCE DE LEON AVE R 200X 237 53320 E2 A869668880001 61 15241A06020 001 R100  
 1215 PONCE DE LEON AVE ATLANTA GA 30306  
 X GRNER HENRY J SR MRS 1181 FAIRVIEW RD NE R 45X 156 11659 2000 G685500000002 61 15241A07001 001 R100  
 X 1181 FAIRVIEW RD NE ATLANTA GA 30306  
 X EARNER HENRY J SR MRS 1191 FAIRVIEW RD NE R 100X 156 10600 G089500000003 61 15241A07002 001 R100  
 1181 FAIRVIEW RD NE ATLANTA GA 30306  
 X STECKEL MARTIN H & KARE 3164=0307 1201 FAIRVIEW RD NE R 100X 154 13250 2000 S754754080001 61 15241A07003 001 R100  
 X 1201 FAIRVIEW RD NE ATLANTA GA 30306  
 X BAILEY VERLIN W 2540=0039 1211 FAIRVIEW RD NE R 30306 11924 2000 B060300000001 61 15241A07004 001 R100  
 1211 FAIRVIEW RD NE ATLANTA GA 30306  
 X THOMAS JEAN MCKAMY 3510=0003 1221 FAIRVIEW RD NE R 100X 123 12190 2000 T342106510001 61 15241A07005 001 R100  
 1221 FAIRVIEW RD NE ATLANTA GA 30306  
 X STALLARD G AVN & JAMES 2836=0537 1231 FAIRVIEW RD NE R 100X 100 11765 2000 S716460000001 61 15241A07006 001 R100  
 1231 FAIRVIEW RD ATLANTA GA 30306  
 X NEBBY RICHARD F 2535=0003 1241 FAIRVIEW RD NE R 100X 110 8479 2000 N439660000001 61 15241A07007 001 R100  
 1241 FAIRVIEW RD ATLANTA GA 30306  
 X HUNTER JAMES P 2660=0556 1251 FAIRVIEW RD NE R 100X 138 10599 H966020000001 61 15241A07008 001 R100  
 1251 FAIRVIEW RD NE ATLANTA GA 30306  
 X STINS T C JR & WILSON L 3375=0214 1261 FAIRVIEW RD NE R 100X 163 13514 2000 S331425000001 61 15241A07009 001 R100  
 1261 FAIRVIEW RD ATLANTA GA 30306  
 X SUMMERS JACK E MR *Richard, Richard* 1271 FAIRVIEW RD NE R 110X 181 10334 S9599800000013 61 15241A07010 001 R100  
 2776 EASTWOOD DR DECATUR GA 30302  
 X SUMMERS JACK E MR 1281 FAIRVIEW RD NE R 110X 181 18020 S9599800000014 61 15241A07011 001 R100  
 2776 EASTWOOD DR DECATUR GA 30302  
 X WILKES JACK R 3535=0052 1293 FAIRVIEW RD NE R 120X 208 15899 2000 W564574000001 61 15241A07012 001 R100  
 1293 FAIRVIEW RD NE ATLANTA GA 30306  
 X MASON CHARLES E & BOBBIE 3062=0484 1305 FAIRVIEW RD NE R 120X 245 13780 M191774000001 61 15241A07013 001 R100  
 1300 NORTH AVE ATLANTA GA 30307  
 X HOWELL OIL CORP 3149=0224 1315 FAIRVIEW RD NE R 30316 12719 H8497040000001 61 15241A07014 001 R100  
 1149 MORELAND AVE ATLANTA GA 30316  
 X MCHAN TERRY T 3531=0384 1327 FAIRVIEW RD NE R 110X 326 13780 2000 M395066760001 61 15241A07015 001 R100  
 1327 FAIRVIEW RD NE ATLANTA GA 30306  
 X ATLANTA ACADEMY & INST 1337 FAIRVIEW RD NE R 103X 323 16160 E6 A862060000001 61 15241A07016 001 R100  
 1337 FAIRVIEW RD ATLANTA GA 30306  
 X MALOV WILLIAM C 3534=0366 1347 FAIRVIEW RD NE R 110X 323 13780 2000 M064292360001 61 15241A07017 001 R100  
 1347 FAIRVIEW RD NE ATLANTA GA 30306  
 X CORNETT JAMES R & CATHER 3543=0114 1357 FAIRVIEW RD NE R 100X 305 15369 2000 C801959320001 61 15241A07018 001 R100  
 1357 FAIRVIEW RD NE ATLANTA GA 30306  
 X SCOTT SAM BEIK 2291=0663 1367 FAIRVIEW RD NE R 308X 115 11872 2000 S1272500000001 61 15241A07019 001 R100  
 1367 FAIRVIEW RD NE ATLANTA GA 30306  
 X HAMPTON FRED 3162=0033 1377 FAIRVIEW RD NE R 331X 105 10334 2000 H1166540000001 61 15241A07020 001 R100  
 1377 FAIRVIEW RD ATLANTA GA 30306  
 X ATLANTA CITY OF 0000 FAIRVIEW RD NE R 60X 390 1440 E1 A87223200000146 61 15241A07021 001 R100  
 0000

X MACCREW CONSTRUCTION CO 2116=0569 1397 FAIRVIEW RD NE R 110X 239 13313 M0139100000001 61 15241A08001 001 R100  
 0957 PONCE DE LEON AVE N ATLANTA GA 30306

| TX-360-1 | 07/13/77                  | DEKALB COUNTY TAX PROPERTY LIST     | BK-PG | PROPERTY DESCRIPTION | TV ACRES-LOT | DIST FOOT | VALUE EXMP | PAGE 1997        | ACCOUNT SUF | TM MAP REFERENCE | ZONE/LAND |
|----------|---------------------------|-------------------------------------|-------|----------------------|--------------|-----------|------------|------------------|-------------|------------------|-----------|
| X        | TRUGGLE J ASTOR           | 0645 CAKDALE RD                     | R     | 107X 133             |              |           | 6359 2000  | T835950000001    | 61          | 15241A08002      | 001 R100  |
|          | 645 DAKDALE RD NE         | ATLANTA GA                          |       | 30307                |              |           |            |                  |             |                  | 0100      |
| X        | LAND WILLIAM C & MARY Y   | 3426-0041 1409 FAIRVIEW RD NE       | R     | 110X 374             |              |           | 9540 2000  | L071475600001    | 61          | 15241A08003      | 001 R100  |
|          | 1409 FAIRVIEW RD NE       | ATLANTA GA                          |       | 30306                |              |           |            |                  |             |                  | 0100      |
| X        | MALLACE FRANCES L & MAT   | 1421 FAIRVIEW RD NE                 | R     | 110X 374             |              |           | 12454 2000 | W105240000001    | 61          | 15241A08004      | 001 R100  |
|          | 1421 FAIRVIEW RD NE       | ATLANTA GA                          |       | 30306                |              |           |            |                  |             |                  | 0100      |
| X        | FREEMAN CHARLES M & LEM   | 3421-0313 1431 FAIRVIEW RD NE       | R     | 100X 334             |              |           | 13249 2000 | F795420400001    | 61          | 15241A08005      | 001 R100  |
|          | 1431 FAIRVIEW RD NE       | ATLANTA GA                          |       | 0000                 |              |           |            |                  |             |                  | 0100      |
| X        | LYNCH JOHN E & ELIZABET   | 3170-0435 1441 FAIRVIEW RD NE       | R     | 100X 334             |              |           | 9540 2000  | L9722269600001   | 61          | 15241A08006      | 001 R100  |
|          | 1441 FAIRVIEW RD          | ATLANTA GA                          |       | 30306                |              |           |            |                  |             |                  | 0100      |
| X        | HARTLINE EDWARD G         | 3034-0052 1453 FAIRVIEW RD NE       | R     | 110X 268             |              |           | 13514 2000 | F326508000003    | 61          | 15241A08007      | 001 R100  |
|          | 1453 FAIRVIEW RD NE       | ATLANTA GA                          |       | 30306                |              |           |            |                  |             |                  | 0100      |
| X        | SUMMERS JACK E MR         | 1463 FAIRVIEW RD NE                 | R     | 100X 244             |              |           | 12720      | S9599800000015   | 61          | 15241A08008      | 001 R100  |
|          | 2176 EASTWOOD DR          | DECATUR GA                          |       | 30032                |              |           |            |                  |             |                  | 0100      |
| X        | FILSOOF FRED F            | 3044-0012 1473 FAIRVIEW RD NE       | R     | 30306                |              |           | 16559      | F20107000001     | 61          | 15241A08009      | 001 R100  |
|          | 1473 FAIRVIEW RD NE       | ATLANTA GA                          |       | 0000                 |              |           |            |                  |             |                  | 0100      |
| X        | HIBBARD ALBERT L          | 14031 FONCE DE LEON AVE R           | R     | 0000 4.00            |              |           | 16320      | E1 A873460000005 | 61          | 15241A09001      | 001 R100  |
|          | 1403 FONCE DE LEON AVE    | ATLANTA GA                          |       | 30307                |              |           |            |                  |             |                  | 0100      |
| X        | MALREY ROBERT LOUIS       | 1403 2FONCE DE LEON AVE R           | R     | 21X 116              |              |           | 14416 2000 | M395550000001    | 61          | 15241B01002      | 001 R100  |
|          | 1403 FONCE DE LEON AVE    | ATLANTA GA                          |       | 30307                |              |           |            |                  |             |                  | 0100      |
| X        | PATTERSON LOIS E          | 1403 FONCE DE LEON AVE R            | R     | 21X 117              |              |           | 15370 2000 | P245709000001    | 61          | 15241B01003      | 001 R100  |
|          | 140303FONCE DE LEON AVE   | ATLANTA GA                          |       | 30307                |              |           |            |                  |             |                  | 0100      |
| X        | FECKDURY EVELYN & ADELL   | 1403-4FONCE DE LEON AVE R           | R     | 21X 118              |              |           | 13886 2000 | F115620000001    | 61          | 15241B01004      | 001 R100  |
|          | 140304FONCE DE LEON AVE   | ATLANTA GA                          |       | 30307                |              |           |            |                  |             |                  | 0100      |
| X        | TERRY JULES S             | 2675-0297 1403-5FONCE DE LEON AVE R | R     | 21X 118              |              |           | 15370 2000 | T230176000001    | 61          | 15241B01005      | 001 R100  |
|          | 14035 FONCE DE LEON NE    | ATLANTA GA                          |       | 30307                |              |           |            |                  |             |                  | 0100      |
| X        | HUNT J CARVER             | 1403-6FONCE DE LEON AVE R           | R     | 21X 118              |              |           | 13886 2000 | H952550000001    | 61          | 15241B01006      | 001 R100  |
|          | 14036 FONCE DE LEON AVE   | ATLANTA GA                          |       | 30307                |              |           |            |                  |             |                  | 0100      |
| X        | MARR C MICHAEL COUCH      | 2702-0144 1403-7FONCE DE LEON AVE R | R     | 21X 117              |              |           | 15370 2000 | H179018000001    | 61          | 15241B01007      | 001 R100  |
|          | 140307FONCE DE LEON AVE N | ATLANTA GA                          |       | 30307                |              |           |            |                  |             |                  | 0100      |
| X        | NICHOLL DAVID HENRY       | 1403-8FONCE DE LEON AVE R           | R     | 21X 116              |              |           | 13886 2000 | N522780000001    | 61          | 15241B01008      | 001 R100  |
|          | 140308FONCE DE LEON AVE   | ATLANTA GA                          |       | 30307                |              |           |            |                  |             |                  | 0100      |
| X        | FANCETT PAT MRS           | 2558-0510 1403-5FONCE DE LEON AVE R | R     | 34X 112              |              |           | 14416 2000 | F107874000001    | 61          | 15241B01009      | 001 R100  |
|          | 14039 FONCE DE LEON AVE   | ATLANTA GA                          |       | 30307                |              |           |            |                  |             |                  | 0100      |
| X        | HOBART JACK               | 000-0000 1403 5 FONCE DE LEON A R   | R     | 21X 31               | 0            |           | 000        | H6444090000001   | 01          | 15241B01010      | 001 R100  |
|          | PO BOX 7333               | ATLANTA GA                          |       | 30309                |              |           |            |                  |             |                  | 0000      |
| X        | SHILLINGTON SARA H ETAL   | 1403-1FONCE DE LEON AVE R           | R     | 28X 85               |              |           | 13144 2000 | S245710000001    | 61          | 15241B01011      | 001 R100  |
|          | 1403 FONCE DE LEON AVE    | ATLANTA GA                          |       | 30307                |              |           |            |                  |             |                  | 0100      |
| X        | MINDR BETTY M             | 3081-0052 140314FONCE DE LEON AVE R | R     | 20X 84               |              |           | 12984 2000 | M613522000001    | 61          | 15241B01012      | 001 R100  |
|          | 140314FONCE DE LEON AV NE | ATLANTA GA                          |       | 30307                |              |           |            |                  |             |                  | 0100      |
| X        | SCOTT MERLE K & HARRIS F  | 140315FONCE DE LEON AVE R           | R     | 57X 82               |              |           | 15434 2000 | L838650000001    | 61          | 15241B01013      | 001 R100  |
|          | 140315FONCE DE LEON AVE   | ATLANTA GA                          |       | 30307                |              |           |            |                  |             |                  | 0100      |
| X        | MACE LUCI I & TAYLDR MA   | 140312FONCE DE LEON AVE R           | R     | 62X 133              |              |           | 15370 2000 | M006290000001    | 61          | 15241B01014      | 001 R100  |
|          | 140312FONCE DE LEON AVE   | ATLANTA GA                          |       | 30307                |              |           |            |                  |             |                  | 0100      |
| X        | HOHENSCHUTZ LUCY J & CA   | 3121-0203 140311FONCE DE LEON AVE R | R     | 22X 135              |              |           | 13250 4000 | H673387000001    | 61          | 15241B01015      | 001 R100  |
|          | 1403 11 FONCE DE LEON AVE | ATLANTA GA                          |       | 30307                |              |           |            |                  |             |                  | 0100      |
| X        | LEVITT SUSAN M            | 140310FONCE DE LEON AVE R           | R     | 48X 135              |              |           | 15370 2000 | L474570000001    | 61          | 15241B01016      | 001 R100  |
|          | 140310FONCE DE LEON NE    | ATLANTA GA                          |       | 30307                |              |           |            |                  |             |                  | 0100      |
| X        | BLANKSON BOBBY            | 60X 151                             | R     | 30324                |              |           | 25320      | C153200000001    | 61          | 15241D01001      | 001 R100  |
|          | 50X 153                   | ATLANTA GA                          |       | 30306                |              |           |            |                  |             |                  | 0100      |
|          | 8479                      | ATLANTA GA                          |       | 30306                |              |           |            | B126815800001    | 61          | 15241D01002      | 001 R100  |

1977 Print out - updated to late 1978

| TX-360-1                      | 07/13/77       | DEKALB COUNTY TAX PROPERTY LIST | PAGE 2001     |       |                 |    |             |      |      |
|-------------------------------|----------------|---------------------------------|---------------|-------|-----------------|----|-------------|------|------|
| NAME OF OWNER                 | BK-PG          | PROPERTY DESCRIPTION            | TY ACRE-LOT   |       |                 |    |             |      |      |
| MAILING ADDRESS               | CITY AND STATE | ZIP                             | DIST FOOT     |       |                 |    |             |      |      |
|                               |                |                                 | VALUE EXPM    |       |                 |    |             |      |      |
|                               |                |                                 | ACCOUNT       |       |                 |    |             |      |      |
|                               |                |                                 | SUF TM        |       |                 |    |             |      |      |
|                               |                |                                 | MAP REFERENCE |       |                 |    |             |      |      |
|                               |                |                                 | ZONE/         |       |                 |    |             |      |      |
|                               |                |                                 | LAND          |       |                 |    |             |      |      |
| X PINCKARD WILLIAM A          | 3364-0220      | 1335 S PONCE DE LEON            | R 33X 42 0    | 15680 | P636080000003   | 61 | 15241F01010 | 8004 | 0200 |
| X PINCKARD GUY DR NE          |                | ATLANTA GA                      | R 30329       |       |                 |    |             |      |      |
| X 1337 S PONCE DE LEON AVE    | 3365-0127      | 1337 S PONCE DE LEON            | R 33X 42 0    | 17160 | P635586240001   | 61 | 15241F01011 | 8005 | 0200 |
| X WEICHELBERGER JAMES A       |                | ATLANTA GA                      | R 30308       |       |                 |    |             |      |      |
| X 0880 OAKDALE RD NE          |                | ATLANTA GA                      | R 100X 460    | 13780 | E3474600000001  | 61 | 15242A01001 | 001  | R100 |
| X 0880 OAKDALE RD NE          |                | ATLANTA GA                      | R 100X 306    | 13779 | R6274500000001  | 61 | 15242A01003 | 001  | R100 |
| X ROBERTSON LOTS MARY         |                | ATLANTA GA                      | R 30307       |       |                 |    |             |      |      |
| X 894 OAKDALE RD NE           |                | ATLANTA GA                      | R 63X 105     | 318   | Y8465400000001  | 61 | 15242A01004 | 001  | R100 |
| X YOUNG S E MRS               |                | 0900 CAKDALE RD                 | R 30307       |       |                 |    |             |      |      |
| X SMITH EDITH                 |                | ATLANTA GA                      | R 100X 350    | 11660 | S4360800000001  | 61 | 15242A02004 | 001  | R100 |
| X 754 LULLWATER RD NE         |                | ATLANTA GA                      | R 30307       |       |                 |    |             |      |      |
| X DIGIROLAMO MARIO & GAY      | 2412-0241      | 0764 LULLWATER RD               | R             | 13780 | D6120200000001  | 61 | 15242A02005 | 001  | R100 |
| X 0764 LULLWATER RD NE        |                | ATLANTA GA                      | R 30307       |       |                 |    |             |      |      |
| X MALONE WILLIAM TRAMEEK      |                | 0774 LULLWATER RD               | R             | 15370 | M0611500000001  | 61 | 15242A02006 | 001  | R100 |
| X 0774 LULLWATER RD NE        |                | ATLANTA GA                      | R 30307       |       |                 |    |             |      |      |
| X DILLARD B HERMAN & VIRG     | 2647-0276      | 0790 LULLWATER RD               | R 100X 305    | 14044 | D6159300000001  | 61 | 15242A02007 | 001  | R100 |
| X 0790 LULLWATER RD NE        |                | ATLANTA GA                      | R 30307       |       |                 |    |             |      |      |
| X PARHAM JOSEPH               |                | 0000 LULLWATER RD               | R 62X 462     | 1324  | P0630600000001  | 61 | 15242A02008 | 001  | R100 |
| X ROSEMONT                    |                | LAGRANGE GA                     | R 30240       |       |                 |    |             |      |      |
| X KERR JAMES EDWIN            |                | 0802 LULLWATER RD               | R 90X 450     | 12190 | K3937200000001  | 61 | 15242A02009 | 001  | R100 |
| X 0802 LULLWATER RD           |                | ATLANTA GA                      | R 30307       |       |                 |    |             |      |      |
| X PETEER MARY CLARKE          |                | 0808 LULLWATER RD               | R 100X 468    | 17489 | P4376600000001  | 61 | 15242A02010 | 001  | R100 |
| X 0808 LULLWATER RD           |                | ATLANTA GA                      | R 30307       |       |                 |    |             |      |      |
| X BROWN MARY R MRS            |                | 0812 LULLWATER RD               | R 100X 500    | 16694 | B7815400000001  | 61 | 15242A02011 | 001  | R100 |
| X 0812 LULLWATER RD NE        |                | ATLANTA GA                      | R 30307       |       |                 |    |             |      |      |
| X WOLFE FLETCHER T            |                | 3160-0425 0814 LULLWATER RD     | R 100X 508    | 9539  | M8594240000001  | 61 | 15242A02012 | 001  | R100 |
| X 0814 LULLWATER RD NE        |                | ATLANTA GA                      | R 30307       |       |                 |    |             |      |      |
| X TATMAN GEORGEANN C          |                | 0822 LULLWATER RD               | R 140X 483    | 19080 | T0597800000001  | 61 | 15242A02013 | 001  | R100 |
| X 822 LULLWATER RD NE         |                | ATLANTA GA                      | R 30307       |       |                 |    |             |      |      |
| X DONNELLY JANET MCARTOR      | 36(8-0410      | 0834 LULLWATER RD               | R 55X 432     | 23054 | D730500180001   | 61 | 15242A02014 | 001  | R100 |
| X 0834 LULLWATER RD NE        |                | ATLANTA GA                      | R 30307       |       |                 |    |             |      |      |
| X KUNTZ PAUL GRIMLEY          |                | 0846 LULLWATER RD               | R 100X 419    | 14310 | K9862700000001  | 61 | 15242A02015 | 001  | R100 |
| X 0846 LULLWATER RD NE        |                | ATLANTA GA                      | R 30307       |       |                 |    |             |      |      |
| X GREENE ELEANORE RABOUL      | 3255-0176      | 0870 LULLWATER RD               | R 406X 210    | 21994 | G7483605000001  | 61 | 15242A02016 | 001  | R100 |
| X 0225 PEACHTREE ST SUITE 100 |                | ATLANTA GA                      | R 30303       |       |                 |    |             |      |      |
| X RITTER ALAN L               |                | 0876 LULLWATER RD               | R 110X 400    | 16536 | R4818800000001  | 61 | 15242A02017 | 001  | R100 |
| X 0876 LULLWATER RD NE        |                | ATLANTA GA                      | R 30307       |       |                 |    |             |      |      |
| X SELF MARGUERITE             | 2345-0351      | 0886 LULLWATER RD               | R 100X 408    | 15634 | S1551100000001  | 61 | 15242A02018 | 001  | R100 |
| X 0886 LULLWATER RD NE        |                | ATLANTA GA                      | R 30307       |       |                 |    |             |      |      |
| X TYLER WILLIAM J             |                | 0898 LULLWATER RD               | R 139X 333    | 13780 | T9927900000001  | 61 | 15242A02019 | 001  | R100 |
| X 0898 LULLWATER RD           |                | ATLANTA GA                      | R 30307       |       |                 |    |             |      |      |
| X KAGAN STANLEY W             |                | 0000 LULLWATER PKWY NE R        | R 85X 150     | 318   | K00412560000001 | 61 | 15242A02020 | 001  | AL   |
| X 0906 LULLWATER RD NE        |                | ATLANTA GA                      | R 30307       |       |                 |    |             |      |      |
| X THWATTE WALTER G            |                | 0927RECAKDALE RD                | R 126X 56     | 052   | T6119600000001  | 61 | 15242A02021 | 001  | R100 |
| X 0927 OAKDALE RD NE          |                | ATLANTA GA                      | R 30307       |       |                 |    |             |      |      |
| X BECKHAM FLORENCE            |                | 0000 CAKDALE RD                 | R 210X 105    | 794   | B2475000000001  | 61 | 15242A02022 | 001  | R100 |
| X 0917 OAKDALE RD NE          |                | ATLANTA GA                      | R 30307       |       |                 |    |             |      |      |
| X SILVERMAN STUART H          | 3563-0524      | 0909 CAKDALE RD                 | R 45X 130     | 12454 | S279575820001   | 61 | 15242A02023 | 001  | R100 |
| X 0909 OAKDALE RD             |                | ATLANTA GA                      | R 30307       |       |                 |    |             |      |      |
| X THOMPSON CHARLES E ETAL     | 2557-0741      | 0901 CAKDALE RD                 | R 100X 400    | 12984 | T4334400000001  | 61 | 15242A02024 | 001  | R100 |
| X 0901 OAKDALE RD NE          |                | ATLANTA GA                      | R 30307       |       |                 |    |             |      |      |
| X BROWN LARRY K & ALICE D     | 3518-0295      | 0893 CAKDALE RD                 | R 145X 428    | 17224 | B773726120001   | 61 | 15242A02025 | 001  | R100 |
| X 0893 OAKDALE RD             |                | ATLANTA GA                      | R 30307       |       |                 |    |             |      |      |

TX-360-1 07/13/77 DEKALB COUNTY TAX PROPERTY LIST  
 NAME OF OWNER BK-PG PROPERTY DESCRIPTION TY ACRES LOT DIST FOOT VALUE EXPM PAGE 2002  
 MAILING ADDRESS CITY AND STATE ZIP

| TX-360-1 | 07/13/77 | DEKALB COUNTY TAX PROPERTY LIST | BK-PG | PROPERTY DESCRIPTION | TY | ACRES    | LOT | DIST | FOOT | VALUE | EXPM | PAGE 2002      | ACCOUNT | SUF         | TM  | MAP | REFERENCE | ZONE/LAND |
|----------|----------|---------------------------------|-------|----------------------|----|----------|-----|------|------|-------|------|----------------|---------|-------------|-----|-----|-----------|-----------|
| X        | 0883     | OKDALE RD NE                    |       | ATLANTA GA           | R  | 427X 428 |     |      |      | 16959 | 2000 | DB53938000001  | 61      | 15242A02026 | 001 |     |           | R100      |
| X        | 0871     | OKDALE RD                       |       | ATLANTA GA           | R  | 100X 428 |     |      |      | 12720 | 2000 | W664375800001  | 61      | 15242A02027 | 001 |     |           | R100      |
| X        | 0865     | OKDALE RD NE                    |       | ATLANTA GA           | R  | 110X 429 |     |      |      | 12984 | 2000 | B465562000001  | 61      | 15242A02028 | 001 |     |           | R100      |
| X        | 0857     | OKDALE RD                       |       | ATLANTA GA           | R  | 100X 430 |     |      |      | 13780 | 2000 | B521740000001  | 61      | 15242A02029 | 001 |     |           | R100      |
| X        | 0851     | OKDALE RD NE                    |       | ATLANTA GA           | R  | 110X 428 |     |      |      | 10070 | 2000 | H6241104800001 | 61      | 15242A02030 | 001 |     |           | R100      |
| X        | 0841     | OKDALE RD NE                    |       | ATLANTA GA           | R  | 110X 426 |     |      |      | 14574 | 2000 | T578410000001  | 61      | 15242A02031 | 001 |     |           | R100      |
| X        | 0781     | COURTENAY DR NE                 |       | ATLANTA GA           | R  | 75X 100  |     |      |      | 106   |      | P4687410000001 | 61      | 15242A02032 | 001 |     |           | R100      |
| X        | 0886     | LULLWATER ROAD GARDEN C         |       | ATLANTA GA           | R  | 30306    |     |      |      | 1060  |      | L9290400000001 | 61      | 15242A03001 | 001 |     |           | R100      |
| X        | 0925     | LULLWATER PARKWAY               |       | ATLANTA GA           | R  | 185X 266 |     |      |      | 25174 | 2000 | N0450700000001 | 61      | 15242A04001 | 001 |     |           | R100      |
| X        | 0925     | LULLWATER PARKWAY               |       | ATLANTA GA           | R  | 30307    |     |      |      | 1060  |      | N0490700000002 | 61      | 15242A04002 | 001 |     |           | R100      |
| X        | 0925     | LULLWATER PARKWAY               |       | ATLANTA GA           | R  | 67X 316  |     |      |      | 1060  |      | N0490700000002 | 61      | 15242A04002 | 001 |     |           | R100      |
| X        | 0879     | LULLWATER PKWY NE R             |       | ATLANTA GA           | R  | 202X 323 |     |      |      | 20564 | 2000 | L8665760000001 | 61      | 15242A04003 | 001 |     |           | R100      |
| X        | 0879     | LULLWATER PKWY NE R             |       | ATLANTA GA           | R  | 30307    |     |      |      | 15874 | 2000 | T7666600000001 | 61      | 15242A04004 | 001 |     |           | R100      |
| X        | 0859     | LULLWATER PKWY NE R             |       | ATLANTA GA           | R  | 181X 335 |     |      |      | 30302 |      |                |         |             |     |     |           | R100      |
| X        | 0859     | LULLWATER PKWY NE R             |       | ATLANTA GA           | R  | 175X 407 |     |      |      | 27517 | 2000 | T6331956000001 | 61      | 15242A04005 | 001 |     |           | R100      |
| X        | 0849     | LULLWATER PKWY NE R             |       | ATLANTA GA           | R  | 30307    |     |      |      | 21729 | 2000 | B5052200000001 | 61      | 15242A04006 | 001 |     |           | R100      |
| X        | 0835     | LULLWATER PKWY NE R             |       | ATLANTA GA           | R  | 150X 190 |     |      |      | 31927 | 2000 | M0855660000001 | 61      | 15242A04008 | 001 |     |           | R100      |
| X        | 0823     | LULLWATER RD NE                 |       | ATLANTA GA           | R  | 30307    |     |      |      | 6094  | 2000 | H4613200000001 | 61      | 15242A04009 | 001 |     |           | R100      |
| X        | 0817     | LULLWATER RD                    |       | ATLANTA GA           | R  | 30X 415  |     |      |      | 12984 | 2000 | J1166100000001 | 61      | 15242A04010 | 001 |     |           | R100      |
| X        | 0807     | LULLWATER RD NE                 |       | ATLANTA GA           | R  | 105X 231 |     |      |      | 11924 | 4000 | F1957200000001 | 61      | 15242A04011 | 001 |     |           | R100      |
| X        | 0801     | LULLWATER RD                    |       | ATLANTA GA           | R  | 105X 278 |     |      |      | 12720 | 2000 | H7844530000001 | 61      | 15242A04012 | 001 |     |           | R100      |
| X        | 0795     | LULLWATER RD NE                 |       | ATLANTA GA           | R  | 112X 185 |     |      |      | 14574 |      | R9980600000001 | 61      | 15242A04013 | 001 |     |           | R100      |
| X        | 0765     | LULLWATER RD NE                 |       | ATLANTA GA           | R  | 165X 265 |     |      |      | 10069 | 2000 | R9980600000002 | 61      | 15242A04014 | 001 |     |           | R100      |
| X        | 0761     | LULLWATER RD NE                 |       | ATLANTA GA           | R  | 111X 301 |     |      |      | 10600 | 2000 | M2396900000001 | 61      | 15242A04015 | 001 |     |           | R100      |
| X        | 0747     | LULLWATER RD NE                 |       | ATLANTA GA           | R  | 132X 301 |     |      |      | 13514 | 2000 | D7759800000001 | 61      | 15242A04016 | 001 |     |           | R100      |
| X        | 0747     | LULLWATER RD NE                 |       | ATLANTA GA           | R  | 100X 227 |     |      |      | 2120  |      | P7492424000001 | 61      | 15242A04017 | 001 |     |           | R100      |
| X        | 0747     | LULLWATER RD NE                 |       | ATLANTA GA           | R  | 245X 237 |     |      |      | 37099 |      | P7492424000002 | 61      | 15242A04018 | 001 |     |           | R100      |
| X        | 0747     | LULLWATER RD NE                 |       | ATLANTA GA           | R  | 30307    |     |      |      | 28090 | 2000 | B0163300000001 | 61      | 15242A04019 | 001 |     |           | R100      |
| X        | 0747     | LULLWATER RD NE                 |       | ATLANTA GA           | R  | 30307    |     |      |      |       |      |                |         |             |     |     |           | R100      |

# 4 Burgess, James W. Jr. Wa. 1379 The Bayway Dec 30 307  
 N-S Properties 1434 Parcede from Above

TX-960-1 07/13/77 DEKALB COUNTY TAX PROPERTY LIST PAGE 2003  
 NAME OF OWNER BK-PG PROPERTY DESCRIPTION TY ACRE-LOT DIST FOOT VALUE EXMP ACCOUNT SUF TM MAP REFERENCE ZONE/  
 MAILING ADDRESS CITY AND STATE ZIP LAND

| TX-960-1                                 | 07/13/77  | DEKALB COUNTY TAX PROPERTY LIST | PAGE 2003   |
|--|-----------|---------------------------------|---|
| NAME OF OWNER                            | BK-PG     | PROPERTY DESCRIPTION            | TY ACRE-LOT DIST FOOT VALUE EXMP ACCOUNT SUF TM MAP REFERENCE ZONE/<br>LAND |
| M J PROPERTIES                           | 2762-0239 | 1634 PONCE DE LEON AVE R        | 4.00 472240 M001622000001 61 15242A04020 001 R100 Dorchs 7                  |
| 2987 MARGARET MITCHELL D                 |           | ATLANTA GA                      | 30327   |
| CRUID HILLS GOLF CLUB                    | 0000      | PONCE DE LEON AVE R             | 32.90 211680 0832500000001 61 15242A04021 001 R100 Apts                     |
| 0740 CLIFTON RD NE                       |           | ATLANTA GA                      | 30307   |
| METROPOLITAN FOUNDATION                  | 1732      | PONCE DE LEON AVE R             | 125X 437 12190 EI M508120000002 61 15242A05001 001 R100                     |
| 0257 FORSYTH SW                          |           | ATLANTA GA                      | 30303   |
| FERNBANK INC                             | 0000      | PONCE DE LEON AVE R             | 80X 190 1060 E6 F162710000001 61 15242A05002 001 R100                       |
| 0156 HEATON PARK DR                      |           | ATLANTA GA                      | 30307   |
| SMITH GARY RANDALL                       | 3073-0472 | 1733 PONCE DE LEON AVE R        | 110X 473 16429 2000 S453032000001 61 15242A06003 001 R100                   |
| 1733 PONCE DE LEON AVE                   |           | ATLANTA GA                      | 30307   |
| WALLACE ROBERT S                         | 1723      | PONCE DE LEON AVE R             | 110X 659 15900 4000 W118020000001 61 15242A06004 001 R100                   |
| 1723 PONCE DE LEON AVE                   |           | ATLANTA GA                      | 30307   |
| TAMAS LILLIAN JOYCE & E                  | 2445-0587 | 1715 PONCE DE LEON AVE R        | 125X 381 13249 2000 T020014000001 61 15242A06005 001 R100                   |
| 1715 PONCE DE LEON AVE                   |           | ATLANTA GA                      | 30307   |
| WHITE CORNELIUS L                        | 0663      | CLIFTON RD                      | 100X 102 12720 4000 W438640000001 61 15242A06006 001 R100                   |
| 663 CLIFTON RD NE                        |           | ATLANTA GA                      | 30307   |
| RAINBY ERIC D                            | 3553-0479 | 0653 CLIFTON RD                 | 110X 124 12584 2000 R071301560001 61 15242A06007 001 R100                   |
| 0653 CLIFTON RD                          |           | ATLANTA GA                      | 30307   |
| WHITBANKS KEITH B <i>Ar'd</i>            | 3560-0354 | 0643 CLIFTON RD                 | 136X 163 11524 2000 W548251600001 61 15242A06008 001 R100                   |
| 0643 CLIFTON RD <i>Ferryell / Robert</i> |           | ATLANTA GA                      | 30307   |
| ATLANTA CITY PARK                        | 0000      | PONCE DE LEON AVE R             | 4.32 15520 EI A873460000006 61 15242A07001 001 R100                         |
| WILBUGHBY O J                            | 2325-0117 | 1640 CLIFTON TER                | 173X 186 15634 4000 W744030000001 61 15242A08001 001 R100                   |
| 1640 CLIFTON TER NE                      |           | ATLANTA GA                      | 30307   |
| MCMICHAEL EMERINE J                      | 1642      | CLIFTON TER                     | 120X 200 17754 2000 M429750000001 61 15242A08002 001 R100                   |
| 1642 CLIFTON TER                         |           | ATLANTA GA                      | 30307   |
| BARISH DOROTHY & BROOKS                  | 1659      | PONCE DE LEON AVE R             | 111X 100 1590 B140650000001 61 15242A08003 001 R100                         |
| 13442 VALLEHEART DR NORT                 |           | SHERMAN OAKS CALIF              | 91423   |
| BARISH DOROTHY & BROOKS                  | 1695      | PONCE DE LEON AVE R             | 465X 670 23320 B140650000002 61 15242A08004 001 R100                        |
| 13442 VALLEHEART DR NORT                 |           | SHERMAN OAKS CALIF              | 91423   |
| DANIELS MARION L                         | 1655      | PONCE DE LEON AVE R             | 125X 476 19079 2000 D083280000001 61 15242A08005 001 R100                   |
| 1655 PONCE DE LEON AVE                   |           | ATLANTA GA                      | 30033   |
| HOFFMAN BYRON J SR TR                    | 1641      | PONCE DE LEON AVE R             | 125X 434 16694 H660150000001 61 15242A08006 001 R100                        |
| 1148 SPRINGALE RD NE                     |           | ATLANTA GA                      | 30306   |
| PSI OMEGA CHAPTER                        | 1627      | PONCE DE LEON AVE R             | 150X 423 23320 P957740000001 61 15242A08007 001 R100                        |
| 5675 PREE DNDY RD NE                     |           | ATLANTA GA                      | 30342   |
| TRUST CO OF GEORGIA WOD                  | 1609      | PONCE DE LEON AVE R             | 150X 644 24380 2000 T767760000001 61 15242A08008 001 R100                   |
|  |           | ATLANTA GA                      | 30302   |
| JACKSON HILL BAPTIST CH                  | 1585      | PONCE DE LEON AVE R             | 12.48 183760 E2 J0657900000001 61 15242A08009 001 R100                      |
| 1585 PONCE DE LEON AV NE                 |           | ATLANTA GA                      | 13315   |
| BARTON CHARLES H                         | 2523-0139 | 1476 FAIRVIEW RD NE             | 100X 173 10864 2000 B1962500000001 61 15242A09001 001 R100                  |
| 1476 FAIRVIEW RD                         |           | ATLANTA GA                      | 30306   |
| PHILIPS VERAMRS                          | 2524-0319 | 1486 FAIRVIEW RD NE             | 100X 164 12189 4000 P489440000001 61 15242A09002 001 R100                   |
| 1486 FAIRVIEW RD NE                      |           | ATLANTA GA                      | 30306   |
| CORNELIUS HENRY DUFF                     | 2524-0319 | 1496 FAIRVIEW RD NE             | 175X 164 10664 2000 C8010600000001 61 15242A09003 001 R100                  |
| 1496 FAIRVIEW RD NE                      |           | ATLANTA GA                      | 30306   |
| PAIDETA SCHOOL INC THE                   | 3031-0083 | 1509 PONCE DE LEON AVE R        | 270X 248 23680 E6 P0264260000001 61 15242A09004 001 R100                    |
| 1509 SOUTH PONCE DE LEON                 |           | ATLANTA GA                      | 30307   |
| PAIDETA SCHOOL INC THE                   | 2577-0033 | 1487 PONCE DE LEON AVE R        | 196X 227 21640 E6 P0264260000002 61 15242A09005 001 R100                    |
| 1509 SOUTH PONCE DE LEON                 |           | ATLANTA GA                      | 30307   |
| TAYLOR GRACE E                           | 2350-0231 | 1517 FAIRVIEW RD NE             | 150X 225 14644 2000 T1105600000001 61 15242A10010 001 R100                  |
| 1517 FAIRVIEW RD NE                      |           | ATLANTA GA                      | 30306   |
| FINSTONE STUART                          | 2834-0118 | 1505 FAIRVIEW RD NE             | 100X 210 15104 2000 F2244740000001 61 15242A10011 001 R100                  |
| 1505 FAIRVIEW RD NE                      |           | ATLANTA GA                      | 30306   |



|   |                         |            |      |                     |   |       |     |       |               |    |             |     |      |
|---|-------------------------|------------|------|---------------------|---|-------|-----|-------|---------------|----|-------------|-----|------|
| X | BANKS HELEN M           | 3364-0384  | 1493 | FAIRVIEW RD NE      | R | 110X  | 229 | 11130 | B118649800001 | 61 | 15242A10012 | 001 | R100 |
|   | 1493 FAIRVIEW RD NE     | ATLANTA GA |      |                     | R | 0000  |     |       |               |    |             |     | 0100 |
| X | MCCORD EUGENE LEE & BIL | 3041-0097  | 1483 | FAIRVIEW RD NE      | R | 100X  | 229 | 11130 | M29848000001  | 61 | 15242A10013 | 001 | R100 |
|   | 1483 FAIRVIEW RD NE     | ATLANTA GA |      |                     | R | 30306 |     |       |               |    |             |     | 0100 |
| X | WUTTS JOHN ANDREW JR    | 3123-0247  | 0001 | LULLWATER PL NE     | R | 25X   | 44  | 23880 | O671979000001 | 61 | 15242D01001 | 001 | R100 |
|   | 0001 LULLWATER PL NE    | ATLANTA GA |      |                     | R | 0000  |     |       |               |    |             |     | 0200 |
| X | MCKEAL THOMAS BRYAN     | 3224-0506  | 0002 | LULLWATER PL NE     | R | 25X   | 43  | 23600 | M441803200001 | 01 | 15242D01002 | 001 | R100 |
|   | 0002 LULLWATER PL NE    | ATLANTA GA |      |                     | R | 30307 |     |       |               |    |             |     | 0200 |
| X | WELLS RICHARD W & JEANN | 3221-0186  | 0003 | LULLWATER PL NE     | R | 25X   | 43  | 23320 | E340334000001 | 61 | 15242D01003 | 001 | R100 |
|   | 0003 LULLWATER PL NE    | ATLANTA GA |      |                     | R | 30307 |     |       |               |    |             |     | 0200 |
| X | WAMES WILLIAM D & EVELY | 3013-0025  | 0004 | LULLWATER PL NE     | R | 25X   | 43  | 23320 | L195762000001 | 61 | 15242D01004 | 001 | R100 |
|   | 0004 LULLWATER PL NE    | ATLANTA GA |      |                     | R | 30307 |     |       |               |    |             |     | 0200 |
| X | BRDOKS LENA Y           | 2911-0582  | 0005 | LULLWATER PL NE     | R | 23X   | 38  | 20520 | B686938000001 | 01 | 15242D01005 | 001 | R100 |
|   | 0005 LULLWATER PL NE    | ATLANTA GA |      |                     | R | 30307 |     |       |               |    |             |     | 0200 |
| X | FORBES ROBERT C & EANN  | 3139-0029  | 0006 | LULLWATER PL NE     | R | 23X   | 38  | 20520 | F434282260001 | 61 | 15242D01006 | 001 | R100 |
|   | 0006 LULLWATER PL NE    | ATLANTA GA |      |                     | R | 30307 |     |       |               |    |             |     | 0200 |
| X | SEEBER WALTER H of Mary | 3028-0118  | 0007 | LULLWATER PL NE     | R | 25X   | 43  | 23320 | S680818000001 | 61 | 15242D01007 | 001 | R100 |
|   | 0007 LULLWATER PL NE    | ATLANTA GA |      |                     | R | 30307 |     |       |               |    |             |     | 0200 |
| X | MOORE ANNA JOHNSON      | 3386-0481  | 0008 | LULLWATER PL NE     | R | 25X   | 43  | 23320 | M730729040001 | 61 | 15242D01008 | 001 | R100 |
|   | 0008 LULLWATER PL NE    | ATLANTA GA |      |                     | R | 0000  |     |       |               |    |             |     | 0200 |
| X | NETZORG LESLIE B        | 3019-0584  | 0009 | LULLWATER PL NE     | R | 25X   | 43  | 23320 | N39757200001  | 61 | 15242D01009 | 001 | R100 |
|   | 0009 LULLWATER PL NE    | ATLANTA GA |      |                     | R | 30307 |     |       |               |    |             |     | 0200 |
| X | ANDERSON ELIZABETH T    | 2154-0005  | 0002 | PRESSCOTT WALK NE R | R | 25X   | 44  | 24360 | A547304000001 | 01 | 15242D01010 | 001 | R100 |
|   | 0002 PRESSCOTT WALK NE  | ATLANTA GA |      |                     | R | 30307 |     |       |               |    |             |     | 0200 |
| X | MEGAHEE IRIS ANN        | 3016-0097  | 0004 | PRESSCOTT WALK NE R | R | 23X   | 38  | 20520 | M471968000001 | 61 | 15242D01011 | 001 | R100 |
|   | 0004 PRESSCOTT WALK NE  | ATLANTA GA |      |                     | R | 30307 |     |       |               |    |             |     | 0200 |
| X | WATSON GEORGE ALBERT H  | 2888-0498  | 0006 | PRESSCOTT WALK NE R | R | 23X   | 38  | 20520 | M243317000001 | 61 | 15242D01012 | 001 | R100 |
|   | 0006 PRESSCOTT WALK NE  | ATLANTA GA |      |                     | R | 30307 |     |       |               |    |             |     | 0200 |
| X | YOUNG FRANCIS V         | 3368-0402  | 0008 | PRESSCOTT WALK NE R | R | 23X   | 38  | 20520 | V516943000001 | 61 | 15242D01013 | 001 | R100 |
|   | 0008 PRESSCOTT WALK NE  | ATLANTA GA |      |                     | R | 30307 |     |       |               |    |             |     | 0200 |
| X | BRIMM HUGH A & VERA B   | 2651-0533  | 0010 | PRESSCOTT WALK NE R | R | 25X   | 44  | 23920 | B639521000001 | 01 | 15242D01014 | 001 | R100 |
|   | 0010 PRESSCOTT WALK NE  | ATLANTA GA |      |                     | R | 30307 |     |       |               |    |             |     | 0200 |
| X | WILLIAM O & TRAMME      | 2914-0185  | 0015 | KINGS WALK          | R | 23X   | 38  | 20880 | C074874000001 | 01 | 15242D01015 | 001 | R100 |
|   | 0015 KINGS WALK         | ATLANTA GA |      |                     | R | 30307 |     |       |               |    |             |     | 0200 |
| X | LIGHTFOOT JUDITH        | 3217-0340  | 0013 | KINGS WALK          | R | 23X   | 38  | 20880 | L593F96320001 | 61 | 15242D01016 | 001 | R100 |
|   | 0013 KINGS WALK         | ATLANTA GA |      |                     | R | 30307 |     |       |               |    |             |     | 0200 |
| X | PENDLETON EUGENE B JR   | 3154-0484  | 0011 | KINGS WALK          | R | 23X   | 38  | 20520 | P355024120001 | 61 | 15242D01017 | 001 | R100 |
|   | 0011 KINGS WALK         | ATLANTA GA |      |                     | R | 30307 |     |       |               |    |             |     | 0200 |
| X | GERGARAN MRS DOROTHY E  | 3434-0424  | 0009 | KINGS WALK          | R | 25X   | 44  | 23960 | C793541400001 | 01 | 15242D01018 | 001 | R100 |
|   | 0009 KINGS WALK         | ATLANTA GA |      |                     | R | 30307 |     |       |               |    |             |     | 0200 |
| X | CARLTON MILTON A JR     | 2846-0522  | 0007 | KINGS WALK          | R | 25X   | 44  | 23960 | C149030000001 | 01 | 15242D01019 | 001 | R100 |
|   | 0007 KINGS WALK NE      | ATLANTA GA |      |                     | R | 30307 |     |       |               |    |             |     | 0200 |
| X | YOUNG J HOYT MD         | 3416-0302  | 0005 | KINGS WALK          | R | 23X   | 38  | 20520 | V587317000001 | 61 | 15242D01020 | 001 | R100 |
|   | 0005 KINGS WALK         | ATLANTA GA |      |                     | R | 30307 |     |       |               |    |             |     | 0200 |
| X | PERSHALL WILLIAM R      | 3232-0227  | 0003 | KINGS WALK          | R | 23X   | 38  | 20880 | P434169200001 | 61 | 15242D01021 | 001 | R100 |
|   | 0003 KINGS WALK         | ATLANTA GA |      |                     | R | 30307 |     |       |               |    |             |     | 0200 |
| X | STIEBEL RICHARD AUBREY  | 3250-0079  | 0001 | KINGS WALK          | R | 23X   | 38  | 20880 | S685429000001 | 61 | 15242D01022 | 001 | R100 |
|   | 0001 KINGS WALK         | ATLANTA GA |      |                     | R | 30307 |     |       |               |    |             |     | 0200 |
| X | MUTCHESON H Y JR        | 3013-0235  | 0047 | LULLWATER PL NE     | R | 25X   | 44  | 23880 | H981160000001 | 61 | 15242D01023 | 001 | R100 |
|   | 0047 LULLWATER PL NE    | ATLANTA GA |      |                     | R | 30307 |     |       |               |    |             |     | 0200 |
| X | FRANCIS ELVIN D         | 3501-0575  | 0048 | LULLWATER PL NE     | R | 23X   | 38  | 20520 | F712465240001 | 61 | 15242D01024 | 001 | R100 |
|   | 0048 LULLWATER PL NE    | ATLANTA GA |      |                     | R | 30307 |     |       |               |    |             |     | 0200 |
| X | MARTIN CLARA D          | 9000-0001  | 0049 | LULLWATER PL NE     | R | 23X   | 38  | 20520 | M127002000001 | 61 | 15242D01025 | 001 | R100 |
|   | 0049 LULLWATER PL       | ATLANTA GA |      |                     | R | 30307 |     |       |               |    |             |     | 0200 |

0050 Lullwater Pl, Demmon B 0059 Lullwater Pl NE 30307



NAME OF OWNER BK-PG PROPERTY DESCRIPTION TY ACRE-LOT DIST FOOT VALUE EXMP ACCOUNT SUF TM MAP REFERENCE ZONE/  
 .... MAILING ADDRESS .... CITY AND STATE .... ZIP LAND

|   |  |            |                          |   |       |     |     |     |       |      |                |    |       |       |     |      |
|---|--|------------|--------------------------|---|-------|-----|-----|-----|-------|------|----------------|----|-------|-------|-----|------|
| X | WITHERSPROON MARGARET T                | 0833       | CLIFTON RD               | R | 110X  | 316 | 32A | 110 | 20140 | 2000 | M852530000001  | 04 | 15243 | 02014 | 001 | R100 |
| X | LOWRANCE RICHARD H                     | 0831       | CLIFTON RD               | R | 150X  | 284 | 32A | 150 | 23319 | 2000 | L897160000001  | 04 | 15243 | 02015 | 001 | R100 |
| X | 0831 CLIFTON RD NE                     | ATLANTA GA |                          |   | 30307 |     |     |     |       |      |                |    |       |       |     | 0100 |
| X | HANNAN LUCIASE NEELY                   | 0823       | CLIFTON RD               | R | 200X  | 280 | 32A | 334 | 21730 | 2000 | H136110000001  | 04 | 15243 | 02016 | 001 | R100 |
| X | WHIT EHEAD VERNA JOHNSON               | 2436-0214  | 0817 CLIFTON RD          | R | 125X  | 312 | 32A | 125 | 18444 | 2000 | M513660000001  | 04 | 15243 | 02017 | 001 | R100 |
| X | 0817 CLIFTON RD NE                     | ATLANTA GA |                          |   | 30307 |     |     |     |       |      |                |    |       |       |     | 0100 |
| X | <del>STILES ROBERT R</del> <i>1930</i> | 2486-0084  | 0811 CLIFTON RD          | R | 125X  | 409 | 32A | 125 | 23320 | 2000 | S849390000001  | 04 | 15243 | 02018 | 001 | R100 |
| X | 0811 CLIFTON RD NE                     | ATLANTA GA |                          |   | 30307 |     |     |     |       |      |                |    |       |       |     | 0100 |
| X | <del>ELMET ELLA G</del> <i>1930</i>    | 2486-0084  | 0811 CLIFTON RD          | R | 100X  | 530 | 99  | 100 | 23584 | 4000 | K491870000001  | 04 | 15243 | 02019 | 001 | R100 |
| X | 799 CLIFTON RD NE                      | ATLANTA GA |                          |   | 30307 |     |     |     |       |      |                |    |       |       |     | 0100 |
| X | JOHNSON JAMES W                        | 2561-0022  | 0793 CLIFTON RD          | R | 100X  | 540 | 32A | 100 | 23850 | 2000 | J473910000001  | 04 | 15243 | 02020 | 001 | R100 |
| X | 0793 CLIFTON RD NE                     | ATLANTA GA |                          |   | 30307 |     |     |     |       |      |                |    |       |       |     | 0100 |
| X | BRADY FRANK J                          | 0785       | CLIFTON RD               | R | 100X  | 640 | 32A | 100 | 26499 | 2000 | B578604000001  | 04 | 15243 | 02021 | 001 | R100 |
| X | 0785 CLIFTON RD                        | ATLANTA GA |                          |   | 30307 |     |     |     |       |      |                |    |       |       |     | 0100 |
| X | ROBITSCHER JONAS                       | 2177-0432  | 0779 CLIFTON RD          | R | 100X  | 517 | 32A | 100 | 20670 |      | R728448500001  | 04 | 15243 | 02022 | 001 | R100 |
| X | 779 CLIFTON RD                         | ATLANTA GA |                          |   | 30307 |     |     |     |       |      |                |    |       |       |     | 0100 |
| X | METROPOLITAN FOUNDATION                | 0767       | CLIFTON RD               | R | 210X  | 150 |     | 210 | 22200 | E1   | M508120000004  | 04 | 15243 | 02023 | 001 | 7900 |
| X | 0057 FORSYTH SM                        | ATLANTA GA |                          |   | 30303 |     |     |     |       |      |                |    |       |       |     | 0100 |
| X | METROPOLITAN FOUNDATION                | 1732       | PONCE DE LEON AVE R      | R | 120X  | 75  |     |     | 3974  | E1   | M508120000005  | 04 | 15243 | 02024 | 001 | R100 |
| X | 0057 FORSYTH SM                        | ATLANTA GA |                          |   | 30303 |     |     |     |       |      |                |    |       |       |     | 0100 |
| X | FERNBANK INC                           | 2617-0010  | 1744 PONCE DE LEON AVE R | R | 50X   | 435 |     |     | 30740 | E6   | F162710000002  | 04 | 15243 | 02025 | 001 | R100 |
| X | 0156 HEATON PARK DR                    | ATLANTA GA |                          |   | 30307 |     |     |     |       |      |                |    |       |       |     | 0100 |
| X | PATELLIS JOHN N                        | 2547-0592  | 1756 PONCE DE LEON AVE R | R | 125X  | 435 |     |     | 19344 | 4000 | P206277000001  | 04 | 15243 | 02026 | 001 | R100 |
| X | 1756 PONCE DE LEON AVE                 | ATLANTA GA |                          |   | 30306 |     |     |     |       |      |                |    |       |       |     | 0100 |
| X | HAYES ELLA G                           | 1766       | PONCE DE LEON AVE R      | R | 125X  | 408 |     |     | 22789 | 4000 | H369650300001  | 04 | 15243 | 02027 | 001 | R100 |
| X | 1766 PONCE DE LEON AVE                 | ATLANTA GA |                          |   | 30307 |     |     |     |       |      |                |    |       |       |     | 0100 |
| X | HASTY PARIS JAMES ETAL                 | 3316-0571  | 1778 PONCE DE LEON AVE R | R | 135X  | 395 |     |     | 30570 | 2000 | F343260000001  | 04 | 15243 | 02028 | 001 | R100 |
| X | 1778 PONCE DE LEON AVE                 | ATLANTA GA |                          |   | 30306 |     |     |     |       |      |                |    |       |       |     | 0100 |
| X | <del>MEMORIE M</del> <i>1930</i>       | 1788       | PONCE DE LEON AVE R      | R | 120X  | 342 |     |     | 20139 | 2000 | M453850000001  | 04 | 15243 | 02029 | 001 | R100 |
| X | 1788 PONCE DE LEON AVE                 | ATLANTA GA |                          |   | 30307 |     |     |     |       |      |                |    |       |       |     | 0100 |
| X | METROPOLITAN FOUNDATION                | 2199-0529  | 1796 PONCE DE LEON AVE R | R | 140X  | 202 |     |     | 23319 | E1   | M508120000006  | 04 | 15243 | 02030 | 001 | R100 |
| X | 0057 FORSYTH SM                        | ATLANTA GA |                          |   | 30303 |     |     |     |       |      |                |    |       |       |     | 0100 |
| X | FERNBANK INC                           | 3473-0250  | 1810 PONCE DE LEON AVE R | R | 200X  | 110 |     |     | 21729 | E6   | F1627100000004 | 04 | 15243 | 02031 | 001 | R100 |
| X | 0156 HEATON PARK DR                    | ATLANTA GA |                          |   | 30307 |     |     |     |       |      |                |    |       |       |     | 0100 |
| X | FERNBANK INC                           | 3057-0246  | 1820 PONCE DE LEON AVE R | R | 5.40  |     |     |     | 50084 | E6   | F1627100000005 | 04 | 15243 | 02032 | 001 | 8380 |
| X | 0156 HEATON PARK DR                    | ATLANTA GA |                          |   | 30307 |     |     |     |       |      |                |    |       |       |     | 0100 |
| X | GRAY MARVIN D                          | 3221-0378  | 1884 PONCE DE LEON AVE R | R | 75X   | 124 |     |     | 18698 | 2000 | G661620800001  | 04 | 15243 | 02033 | 001 | R100 |
| X | 1884 PONCE DE LEON AVE                 | ATLANTA GA |                          |   | 30307 |     |     |     |       |      |                |    |       |       |     | 0100 |
| X | DABBS JAMES M JR                       | 2536-0269  | 0854 BARTON WOODS RD     | R | 100X  | 208 |     | 100 | 15900 | 2000 | D004960000001  | 04 | 15243 | 02034 | 001 | R100 |
| X | 0870 BARTON WDS RD NE                  | ATLANTA GA |                          |   | 30307 |     |     |     |       |      |                |    |       |       |     | 0100 |
| X | SHRDP SHIRE ELEANR S                   | 3293-0055  | 0860 BARTON WOODS RD     | R | 100X  | 195 |     | 100 | 14310 | 2000 | S259768030001  | 04 | 15243 | 02035 | 001 | R85  |
| X | 0860 BARTON WOODS RD                   | ATLANTA GA |                          |   | 30307 |     |     |     |       |      |                |    |       |       |     | 0100 |
| X | LOBEL HANS O                           | 2203-0058  | 0864 BARTON WOODS RD     | R | 100X  | 184 |     | 100 | 15104 |      | L732270000001  | 04 | 15243 | 02036 | 001 | R100 |
| X | 0941 SPRINGDALE RD N E                 | ATLANTA GA |                          |   | 30307 |     |     |     |       |      |                |    |       |       |     | 0100 |
| X | GORE ELSTE & NORMAN FAM                | 3327-0582  | 0870 BARTON WOODS RD     | R | 100X  | 206 |     | 100 | 24379 | 2000 | G530220000001  | 04 | 15243 | 02037 | 001 | R100 |
| X | 0870 BARTON WOODS RD                   | ATLANTA GA |                          |   | 30307 |     |     |     |       |      |                |    |       |       |     | 0100 |
| X | KARTOS LEON & MARY                     | 0874       | BARTON WOODS RD          | R | 112X  | 279 |     | 112 | 16164 | 2000 | K032610000001  | 04 | 15243 | 02038 | 001 | R100 |
| X | 874 BARTON WOOD RD                     | ATLANTA GA |                          |   | 30307 |     |     |     |       |      |                |    |       |       |     | 0100 |
| X | SKING SPENCER B III                    | 2825-0102  | 0878 BARTON WOODS RD     | R | 94X   | 115 |     | 94  | 16536 | 2000 | K660010000001  | 04 | 15243 | 02039 | 001 | R100 |
| X | 0878 BARTON WOODS RD                   | ATLANTA GA |                          |   | 30307 |     |     |     |       |      |                |    |       |       |     | 0100 |
| X | GRY HOWARD W                           | 3201-0292  | 0882 BARTON WOODS RD     | R | 94X   | 348 |     | 94  | 19610 | 2000 | O559291920001  | 04 | 15243 | 02040 | 001 | R100 |
| X | 0882 BARTON WDS RD                     | ATLANTA GA |                          |   | 30307 |     |     |     |       |      |                |    |       |       |     | 0100 |

HM

TX-360-1 07/13/77 DEKALB COUNTY TAX PROPERTY LIST PAGE 2009

NAME OF OWNER BK-PG PROPERTY DESCRIPTION TY ACRE-LOT DIST FOOT VALUE EXMP ACCOUNT SUF TM MAP REFERENCE ZONE/

MAILING ADDRESS CITY AND STATE ZIP

| TX-360-1   | 07/13/77       | DEKALB COUNTY TAX PROPERTY LIST | PAGE 2009  |
|--|----------------|---------------------------------|--|
| NAME OF OWNER  | BK-PG          | PROPERTY DESCRIPTION            | TY ACRE-LOT DIST FOOT VALUE EXMP ACCOUNT SUF TM MAP REFERENCE ZONE/  |
| MAILING ADDRESS  | CITY AND STATE | ZIP                             |  |
| X BULLOCK HUEY VICTOR & A                                      | 0886           | EARTON WOODS RD                 | R 100X 231 100 13250 2000 B893350000001 04 15243 02041 001 R100      |
| 0886 BARTON WDS RD NE  | ATLANTA GA     | 30307                           |  |
| X WESTBROOK JOSEPH A   | 2492-0090      | BARTON WOODS RD                 | R 100X 182 100 14309 2000 W386340000001 04 15243 02042 001 R100      |
| 0890 BARTON WOODS RD NE  | ATLANTA GA     | 30307                           |  |
| X WALLMAN BERNARD L  | 0894           | BARTON WOODS RD                 | R 100X 167 100 18284 2000 H0782300000001 04 15243 02043 001 R100     |
| 894 BARTON WOODS RD NE   | ATLANTA GA     | 30307                           |  |
| X SLACK SEARCY B JR  | 0900           | BARTON WOODS RD                 | R 97X 260 97 22524 2000 S3581000000001 04 15243 02044 001 R100       |
| 0900 BARTON WOODS RD NE  | ATLANTA GA     | 30307                           |  |
| X <del>SCOTT CHARLES F &amp; JOANN</del> <i>Godfrey, Kelly</i> | 2466-0072      | BARTON WOODS RD                 | R 97X 259 97 17490 2000 C258320000001 04 15243 02045 001 R100        |
| 0897 BARTON WOODS RD NE  | ATLANTA GA     | 30307                           |  |
| X CLINE GEORGIA H MRS  | 0893           | BARTON WOODS RD                 | R 102X 257 100 16560 2000 C5186600000001 04 15243 02046 001 R100     |
| 893 BARTON WOODS RD NE   | ATLANTA GA     | 30307                           |  |
| X SCOTT CHARLES F & JOANN                                      | 2466-0072      | BARTON WOODS RD                 | R 100X 262 100 18020 2000 S1041700000001 04 15243 02047 001 R100     |
| 0889 BARTON WOODS DR NE  | ATLANTA GA     | 30307                           |  |
| X MONROE EDNA & L H  | 0885           | BARTON WOODS RD                 | R 120X 262 120 15500 2000 M7037000000001 04 15243 02048 001 R100     |
| 0885 BARTON WOODS RD NE  | ATLANTA GA     | 30307                           |  |
| X TERRY JOSEPH RAY JT  | 2445-0746      | BARTON WOODS RD                 | R 150X 253 150 16164 2000 T2301700000001 04 15243 02049 001 R100     |
| 0879 BARTON WOODS RD   | ATLANTA GA     | 30307                           |  |
| X HORTON MAE BEASLEY   | 0871           | BARTON WOODS RD                 | R 191X 210 191 16323 2000 H7878900000001 04 15243 02050 001 R100     |
| 871 BARTON WOODS RD NE   | ATLANTA GA     | 30307                           |  |
| X FRAGSDALE HARVEY L & BET                                     | 2780-0061      | BARTON WOODS RD                 | R 100X 175 100 15370 2000 R0184600000001 04 15243 02051 001 R100     |
| 0863 BARTON WOOD RD NE   | ATLANTA GA     | 30307                           |  |
| X CLEMENTS HAL W & CHERY                                       | 2560-0093      | BARTON WOODS RD                 | R 100X 178 100 15634 2000 C5071870000001 04 15243 02052 001 R100     |
| 0857 BARTON WOODS RD NE  | ATLANTA GA     | 30307                           |  |
| X STEPHENS NITA HURST  | 0851           | BARTON WOODS RD                 | R 123X 166 125 16324 2000 S7878000000001 04 15243 02053 001 R100     |
| 0851 BARTON WOODS DR NE  | ATLANTA GA     | 30307                           |  |
| X COOLEY VIRGINIA LEON   | 3036-0556      | BARTON WOODS RD                 | R 245X 152 245 16694 C7474860000001 04 15243 02054 001 R100          |
| 0843 BARTON WOODS RD NE  | ATLANTA GA     | 30307                           |  |
| X WOOD SARAH R MRS   | 1956           | PONCE DE LEON A R               | R 120X 507 34H 120 21094 2000 W858260000001 04 15243 02055 001 R100  |
| 1956 PONCE DE LEON AVE   | ATLANTA GA     | 30307                           |  |
| X FLOYD MIDDLETON B SR   | 2304-0658      | PONCE DE LEON A R               | R 125X 497 34H 125 15899 2000 F4044500000001 04 15243 02056 001 R100 |
| 1968 N PONCE DE LEON AVE                                       | ATLANTA GA     | 30307                           |  |
| X KRAMER JOHN H  | 3475-0527      | PONCE DE LEON A R               | R 125X 450 34H 125 21496 2000 K937155380001 04 15243 02057 001 R100  |
| 1980 N PONCE DE LEON AVE                                       | ATLANTA GA     | 30307                           |  |
| X <del>WEDMOND SARA JACQUELIN</del> <i>DeSoy, Jack C.</i>      | 3541-0401      | PONCE DE LEON A R               | R 100X 494 34H 100 18284 2000 R1694726800001 04 15243 02058 001 R100 |
| 1992 N PONCE DE LEON AVE                                       | ATLANTA GA     | 30307                           |  |
| X KENNON HAL L   | 1994           | PONCE DE LEON A R               | R 100X 415 34H 100 22280 2000 K3646600000001 04 15243 02059 001 R100 |
| 1994 N PONCE DE LEON AVE                                       | ATLANTA GA     | 30307                           |  |
| X BURKE B RUSSELL DR   | 1996           | PONCE DE LEON A R               | R 100X 540 34H 100 22790 2000 B5122300000001 04 15243 02060 001 R100 |
| 1996 PONCE DE LEON AVE   | ATLANTA GA     | 30307                           |  |
| X ALLEN S B MRS  | 2010           | PONCE DE LEON A R               | R 100X 515 34H 100 19874 2000 A404530000001 04 15243 02061 001 R100  |
| 2010 PONCE DE LEON AVE   | ATLANTA GA     | 30307                           |  |
| X TROUTMAN GERALD S & MAR                                      | 3467-0464      | PONCE DE LEON A R               | R 100X 490 34H 100 26394 2000 T7587056000001 04 15243 02062 001 R100 |
| 2014 N PONCE DE LEON AVE                                       | ATLANTA GA     | 30307                           |  |
| X GREGG MICHAEL B & LILA                                       | 2016           | PONCE DE LEON A R               | R 100X 455 34H 100 24644 2000 G7855800000001 04 15243 02063 001 R100 |
| 2016 N PONCE DE LEON AVE                                       | ATLANTA GA     | 30307                           |  |
| X PUTNAM DAVID G   | 3264-0262      | PONCE DE LEON A R               | R 100X 420 34H 100 27305 2000 P9957152000001 04 15243 02064 001 R100 |
| 2026 N PONCE DE LEON AVE                                       | ATLANTA GA     | 30307                           |  |
| X RAAPOLD EDWARD S   | 2036           | PONCE DE LEON A R               | R 100X 354 34H 100 20934 2000 R0746500000001 04 15243 02065 001 R100 |
| 2036 N PONCE DE LEON AVE                                       | ATLANTA GA     | 30307                           |  |
| X FENNIBANK INC  | 2334-0796      | PONCE DE LEON A R               | R 100X 416 34H 100 25439 E6 F1627100000006 04 15243 02066 001 R100   |
| 0156 HEATON PARK DR  | ATLANTA GA     | 30307                           |  |
| X SKIDMORE SARA SHARP  | 3588-0472      | PONCE DE LEON A R               | R 100X 360 34H 100 23065 2000 S353500070001 04 15243 02067 001 R100  |
| 2056 N PONCE DE LEON AVE                                       | ATLANTA GA     | 30307                           |  |

HM

|   |                           |           |        |                     |   |       |     |    |     |       |      |                |    |       |       |     |      |
|---|---------------------------|-----------|--------|---------------------|---|-------|-----|----|-----|-------|------|----------------|----|-------|-------|-----|------|
| X | PRIEST ROBERT E & JEAN    | 2658-0127 | 0904   | BARTON WOODS RD     | R | 100X  | 243 | 99 | 100 | 20670 | 2000 | P921470000001  | 04 | 15243 | 02068 | 001 | R100 |
| X | 0904 BARTON WOODS RD NE   |           |        | ATLANTA GA          |   | 30307 |     |    |     |       |      |                |    |       |       |     | 0100 |
| X | CHANDLER DONALD G         | 2223-0305 | 0910   | BARTON WOODS RD     | R | 99X   | 239 | 99 | 100 | 15610 | 2000 | C311420000001  | 04 | 15243 | 02069 | 001 | R100 |
| X | 0910 BARTON WOODS RD NE   |           |        | ATLANTA GA          |   | 30307 |     |    |     |       |      |                |    |       |       |     | 0100 |
| X | BAYLEN JOSEPH O & LOUIS   | 0916      |        | BARTON WOODS RD     | R | 99X   | 234 | 99 | 100 | 15610 | 2000 | B222140000001  | 04 | 15243 | 02070 | 001 | R100 |
| X | 0916 BARTON WOODS RD NE   |           |        | ATLANTA GA          |   | 30307 |     |    |     |       |      |                |    |       |       |     | 0100 |
| X | BURKS HARRIET A           | 2424-0355 | 0922   | BARTON WOODS RD     | R | 99X   | 148 | 99 | 99  | 16560 | 2000 | B9166900000001 | 04 | 15243 | 02071 | 001 | R100 |
| X | 0922 BARTON WOODS RD      |           |        | ATLANTA GA          |   | 30307 |     |    |     |       |      |                |    |       |       |     | 0100 |
| X | FERNBANK INC              | 0928      |        | BARTON WOODS RD     | R | 98X   | 225 | 99 | 98  | 2650  | E6   | F1627100000007 | 04 | 15243 | 02072 | 001 | R100 |
| X | 0156 HEATON PARK DR       |           |        | ATLANTA GA          |   | 30307 |     |    |     |       |      |                |    |       |       |     | 0100 |
| X | TAYLOR CLARENCE F JR      | 0934      |        | BARTON WOODS RD     | R | 119X  | 220 | 99 | 119 | 21729 | 2000 | T0895100000001 | 04 | 15243 | 02073 | 001 | R100 |
| X | 0934 BARTON WOODS RD      |           |        | ATLANTA GA          |   | 30307 |     |    |     |       |      |                |    |       |       |     | 0100 |
| X | JEBEL HUGH V JR & DOROTH  | 0905      |        | BARTON WOODS RD     | R | 100X  | 355 | 99 | 100 | 24114 | 2000 | B2684600000001 | 04 | 15243 | 02074 | 001 | R100 |
| X | 0905 BARTON WOODS RD      |           |        | ATLANTA GA          |   | 30307 |     |    |     |       |      |                |    |       |       |     | 0100 |
| X | CORS EN H F               | 0911      |        | BARTON WOODS RD     | R | 99X   | 193 | 99 | 100 | 20404 | 2000 | D7465100000001 | 04 | 15243 | 02075 | 001 | R100 |
| X | 0911 BARTON WOODS RD NE   |           |        | ATLANTA GA          |   | 30307 |     |    |     |       |      |                |    |       |       |     | 0100 |
| X | WILEY CHARLES RAY & ETTIE | 3436-0018 | 0917   | BARTON WOODS RD     | R | 98X   | 188 | 99 | 98  | 20670 | 2000 | M684870220001  | 04 | 15243 | 02076 | 001 | R100 |
| X | 0917 BARTON WOODS RD NE   |           |        | ATLANTA GA          |   | 30307 |     |    |     |       |      |                |    |       |       |     | 0100 |
| X | BARKSDALE ELIZABETH C M   | 0923      |        | BARTON WOODS RD     | R | 99X   | 181 | 99 | 99  | 20670 | 2000 | B1450600000001 | 04 | 15243 | 02077 | 001 | R100 |
| X | 0923 BARTON WOODS RD      |           |        | ATLANTA GA          |   | 30307 |     |    |     |       |      |                |    |       |       |     | 0100 |
| X | CHAMBLESS OSCAR U         | 0925      |        | BARTON WOODS RD     | R | 98X   | 175 | 99 | 99  | 20670 | 2000 | C3053900000001 | 04 | 15243 | 02078 | 001 | R100 |
| X | 929 BARTON WOODS RD NE    |           |        | ATLANTA GA          |   | 30307 |     |    |     |       |      |                |    |       |       |     | 0100 |
| X | PASCHAL VERICE            | 0935      |        | BARTON WOODS RD     | R | 113X  | 172 |    | 113 | 16164 | 2000 | P1951000000001 | 04 | 15243 | 02079 | 001 | R100 |
| X | 0935 BARTON WOODS RD NE   |           |        | ATLANTA GA          |   | 30307 |     |    |     |       |      |                |    |       |       |     | 0100 |
| X | DAVIS RALPH JR            | 2444-0312 | 0805   | CLIFTON RD          | R | 100X  | 635 | 99 | 100 | 31800 | 2000 | D3247200000001 | 04 | 15243 | 02080 | 001 | R100 |
| X | 0805 CLIFTON RD NE        |           |        | ATLANTA GA          |   | 30307 |     |    |     |       |      |                |    |       |       |     | 0100 |
| X | FERNBANK INC              | 0000REN   |        | PONCE DE LEON A R   | R | 127X  | 360 |    |     | 4240  | E6   | F1627100000008 | 04 | 15243 | 02081 | 001 | R200 |
| X | 0156 HEATON PARK DR       |           |        | ATLANTA GA          |   | 30307 |     |    |     |       |      |                |    |       |       |     | 0100 |
| X | WATERS WALTER R & LOU     | 4142-0438 | 0942   | BARTON WOODS RD     | R | 119X  | 216 | 99 | 119 | 16655 | 2000 | S6412100000001 | 04 | 15243 | 02082 | 001 | R100 |
| X | 0942 BARTON WOODS RD NE   |           |        | ATLANTA GA          |   | 30307 |     |    |     |       |      |                |    |       |       |     | 0100 |
| X | WHITTINGTON F BROWN JR    | 3167-0229 | 0943   | BARTON WOODS RD     | R | 116X  | 169 | 99 | 116 | 29171 | 2000 | M5349520000001 | 04 | 15243 | 02083 | 001 | R100 |
| X | 0943 BARTON WOODS RD      |           |        | ATLANTA GA          |   | 30307 |     |    |     |       |      |                |    |       |       |     | 0100 |
| X | FERNBANK INC              | 2141-0774 | 205REN | PONCE DE LEON A R   | R | 117X  | 410 |    |     | 2650  | E6   | F1627100000009 | 04 | 15243 | 02084 | 001 | R100 |
| X | 0156 HEATON PARK DR       |           |        | ATLANTA GA          |   | 30307 |     |    |     |       |      |                |    |       |       |     | 0100 |
| X | FERNBANK INC              | 2627-0412 | 000ORE | CLIFTON RD          | R | 125X  | 248 |    |     | 424   | E6   | F1627100000010 | 04 | 15243 | 02087 | 001 | R100 |
| X | 0156 HEATON PARK DR       |           |        | ATLANTA GA          |   | 30307 |     |    |     |       |      |                |    |       |       |     | 0100 |
| X | OCAR TIMOTHY S            | 305E-0321 | 0838   | BARTON WOODS RD     | R | 100X  | 158 |    | 100 | 15264 | 2000 | C1651380000001 | 04 | 15243 | 02088 | 001 | R100 |
| X | 0838 BARTON WOODS DR      |           |        | ATLANTA GA          |   | 30307 |     |    |     |       |      |                |    |       |       |     | 0100 |
| X | KAISER ROBERT L           | 0846      |        | BARTON WOODS RD     | R | 100X  | 236 |    | 100 | 17754 | 2000 | K0056200000001 | 04 | 15243 | 02089 | 001 | R100 |
| X | 0846 BARTON WOODS RD      |           |        | ATLANTA GA          |   | 30307 |     |    |     |       |      |                |    |       |       |     | 0100 |
| X | BARTON VALARIE            | 5000-0257 | 000ORE | BARTON WOODS RD     | R | 100X  | 170 |    |     | 400   |      | B1985320000001 | 04 | 15243 | 02090 | 001 | R100 |
| X | 2395 NORTHLAKE CT         |           |        | ATLANTA GA          |   | 30345 |     |    |     |       |      |                |    |       |       |     | 0100 |
| X | MCAYE FRANK SR            | 0000      |        | PONCE DE LEON AVE R | R | 233X  | 75  |    |     | 1200  |      | K0522470000001 | 04 | 15243 | 02091 | 001 | R200 |
| X | 0156 HEATON PARK DR       |           |        | ATLANTA GA          |   | 00000 |     |    |     |       |      |                |    |       |       |     | 0100 |
| X | FERNBANK INC              | 0000      |        | CLIFTON RD          | R | 133X  | 250 |    |     | 264   | E6   | F1627100000011 | 04 | 15243 | 02092 | 001 | R100 |
| X | 0156 HEATON PARK DR       |           |        | ATLANTA GA          |   | 30307 |     |    |     |       |      |                |    |       |       |     | 0100 |
| X | FERNBANK INC              | 2866-0116 | 000ORE | CLIFTON RD          | R | 135X  | 339 |    |     | 794   | E6   | F1627100000012 | 04 | 15243 | 02093 | 001 | R100 |
| X | 0156 HEATON PARK DR       |           |        | ATLANTA GA          |   | 30307 |     |    |     |       |      |                |    |       |       |     | 0100 |
| X | FERNBANK INC              | 3134-0302 | 000ORE | PONCE DE LEON AVE R | R | 125X  | 200 |    |     | 600   | E6   | F1627100000013 | 04 | 15243 | 02094 | 001 | R100 |
| X | 0156 HEATON PARK DR       |           |        | ATLANTA GA          |   | 30307 |     |    |     |       |      |                |    |       |       |     | 0100 |
| X | FERNBANK INC              | 3469-0560 | 0000   | PONCE DE LEON AVE R | R | 21.00 | 0   |    |     | 000   | E6   | F1627100000014 | 04 | 15243 | 03001 | 001 | R100 |
| X | 0156 HEATON PARK DR       |           |        | ATLANTA GA          |   | 30307 |     |    |     |       |      |                |    |       |       |     | 0100 |
| X | FERNBANK INC              | 3126-0524 | 0000   | N PONCE DE LEON A R | R | 4.664 | 0   |    |     | 18600 | E6   | F1627100000015 | 04 | 15243 | 04001 | 001 | R100 |
| X | 0156 HEATON PARK DR       |           |        | ATLANTA GA          |   | 30307 |     |    |     |       |      |                |    |       |       |     | 0100 |

**PARK**  
**PARK**  
**PARK**

Print out 1977 updated to late 1978

TX-360-1 07/13/77 DEKALB COUNTY TAX PROPERTY LIST PAGE 2011  
NAME OF OWNER BK-PG PROPERTY DESCRIPTION TY ACRE-LOT DIST FOOT VALUE EXMP ACCCNT SUF TM MAP REFERENCE ZONE/  
CITY AND STATE ZIP LAND

| TX-360-1                           | 07/13/77                | DEKALB COUNTY TAX PROPERTY LIST | PAGE 2011   |
|------------------------------------|-------------------------|---------------------------------|---|
| NAME OF OWNER                      | BK-PG                   | PROPERTY DESCRIPTION            | TY ACRE-LOT DIST FOOT VALUE EXMP ACCCNT SUF TM MAP REFERENCE ZONE/<br>CITY AND STATE ZIP LAND |
| X MALDOLF MAURICE N                | 2066                    | N PONCE DE LEON A R             | 100X 834 34H 100 26288 2000 M063350000001 04 15244 01001 001 R100                             |
| 2066                               | N PONCE DE LEON AVE     | ATLANTA GA                      | 30307 0100  |
| X POULOS GEORGE JR                 | 2076                    | PONCE DE LEON AVE R             | 100X 730 34H 100 19410 2000 P791450000001 04 15244 01002 001 R100                             |
| 2076                               | PONCE DE LEON AVE       | ATLANTA GA                      | 30307 0100  |
| X RICHARDS W FRANK MR              | 2086                    | PONCE DE LEON AVE R             | 100X 720 34H 100 20610 2000 R382040000001 04 15244 01003 001 R100                             |
| 2086                               | PONCE DE LEON AVE       | ATLANTA GA                      | 30307 0100  |
| X HENRY Hilda Leslie, Wm. H. Nancy | 2096                    | FENCE DE LEON AVE R             | 100X 366 34H 100 24380 2000 H4886550000001 04 15244 01004 001 R100                            |
| 2096                               | PONCE DE LEON AVE       | ATLANTA GA                      | 30307 0100  |
| X MUELLER MYRTLE MAE               | 2106                    | PONCE DE LEON AVE R             | 100X 645 34H 100 18550 2000 M935560000001 04 15244 01005 001 R100                             |
| 2106                               | PONCE DE LEON NE        | ATLANTA GA                      | 30307 0100  |
| X TUCKER EUGENIA                   | 2116                    | N PONCE DE LEON A R             | 100X 600 34H 100 15900 2000 T788870000001 04 15244 01006 001 R100                             |
| 2116                               | N PONCE DE LEON NE      | ATLANTA GA                      | 30307 0100  |
| X DELK AVICE E                     | 2126                    | PONCE DE LEON AVE R             | 100X 515 34H 100 21729 4000 D51C520000001 04 15244 01007 001 R100                             |
| 2126                               | PONCE DE LEON AVE       | ATLANTA GA                      | 30307 0100  |
| X MORRIS WILLIAM T MRS             | 2136                    | PONCE DE LEON AVE R             | 120X 80 34H 120 23054 2000 B264720000005 04 15244 01008 001 R100                              |
| 2136                               | PONCE DE LEON AVE       | ATLANTA GA                      | 30307 0100  |
| X CRAIG A R                        | 2164                    | PONCE DE LEON AVE R             | 100X 231 15900 2000 M892500000001 04 15244 01009 001 R100                                     |
| 2164                               | PONCE DE LEON AVE       | ATLANTA GA                      | 30307 0100  |
| X LEAFMORE SQUARE                  | 2646                    | 0590 084042ARTWOOD RD           | R 150X 100 150 16164 H011008000001 04 15244 01011 001 R100                                    |
| 2646                               | 0590 084042ARTWOOD RD   | DECATUR GA                      | 30033 0100  |
| X LEAFMORE SQUARE                  | 0848                    | ARTWOOD RD                      | R 80X 192 34A 80 13780 4000 C894480000001 04 15244 01012 001 R100                             |
| 0848                               | ARTWOOD RD NE           | ATLANTA GA                      | 30307 0100  |
| X STEIN MARGARET                   | 3518                    | 0043 0854 ARTWOOD RD            | R 80X 231 34A 80 12584 2000 S848712000001 04 15244 01013 001 R100                             |
| 3518                               | 0043 0854 ARTWOOD RD    | ATLANTA GA                      | 30307 0100  |
| X MITCHELL MARY E                  | 0007                    | 0707 0862 ARTWOOD RD            | R 80X 270 34A 80 14416 2000 S550100100001 04 15244 01014 001 R100                             |
| 0007                               | 0707 0862 ARTWOOD RD    | ATLANTA GA                      | 30307 0100  |
| X FORTING E L JR MR                | 0368                    | ARTWOOD RD                      | R 80X 309 34A 80 14574 2000 H185220000001 04 15244 01015 001 R100                             |
| 0368                               | ARTWOOD RD NE           | ATLANTA GA                      | 30307 0100  |
| X LEMENS STEPHEN D JR &            | 3407                    | 0124 0874 ARTWOOD RD            | R 85X 342 34A 85 15370 2000 C509182800001 04 15244 01016 001 R100                             |
| 3407                               | 0124 0874 ARTWOOD RD NE | ATLANTA GA                      | 30307 0100  |
| X AUREN ARDMOIN JR                 | 2934                    | 0173 0878 ARTWOOD RD            | R 90X 501 34A 90 14416 2000 M238315000001 04 15244 01017 001 R100                             |
| 2934                               | 0173 0878 ARTWOOD RD NE | ATLANTA GA                      | 30307 0100  |
| X USBEE BERNICES                   | 0886                    | ARTWOOD RD                      | R 90X 499 34A 90 16694 2000 B950500000001 04 15244 01018 001 R100                             |
| 0886                               | ARTWOOD RD NE           | ATLANTA GA                      | 30307 0100  |
| X FORTH JACK D JR                  | 0888                    | ARTWOOD RD                      | R 90X 478 34A 90 18444 2000 W939040000001 04 15244 01019 001 R100                             |
| 0888                               | ARTWOOD RD NE           | ATLANTA GA                      | 30307 0100  |
| X LEFDR WILLIAM ROBERT &           | 3478                    | 0224 0900 ARTWOOD RD            | R 90X 437 34A 90 17224 2000 D476312000001 04 15244 01020 001 R100                             |
| 3478                               | 0224 0900 ARTWOOD RD NE | ATLANTA GA                      | 30307 0100  |
| X MONAHAN I                        | 0906                    | ARTWOOD RD                      | R 90X 400 34A 90 15476 2000 M700460000001 04 15244 01021 001 R100                             |
| 0906                               | ARTWOOD RD              | ATLANTA GA                      | 30307 0100  |
| X HUGH JOINT                       | 3490                    | 0547 0912 ARTWOOD RD            | R 105X 318 34A 105 14546 2000 P975656000001 04 15244 01022 001 R100                           |
| 3490                               | 0547 0912 ARTWOOD RD    | ATLANTA GA                      | 30307 0100  |
| X SHEPARD JEANETTE C               | 0922                    | ARTWOOD RD                      | R 121X 277 34A 121 18814 2000 S223410000001 04 15244 01023 001 R100                           |
| 0922                               | ARTWOOD RD NE           | ATLANTA GA                      | 30307 0100  |
| X CALLAWAY T M JR                  | 0928                    | ARTWOOD RD                      | R 142X 246 34A 142 17914 2000 C045310000001 04 15244 01024 001 R100                           |
| 0928                               | ARTWOOD RD              | DECATUR GA                      | 30031 0100  |
| X MCGRATH WILLIAM                  | 0934                    | ARTWOOD RD                      | R 135X 330 34A 135 15609 2000 M376610000001 04 15244 01025 001 R100                           |
| 0934                               | ARTWOOD RD              | ATLANTA GA                      | 30307 0100  |
| X JACKSON VERAL                    | 0940                    | ARTWOOD RD                      | R 65X 242 34A 60 20404 2000 J132120000001 04 15244 01026 001 R100                             |
| 0940                               | ARTWOOD RD              | ATLANTA GA                      | 30307 0100  |
| X WHITE RUSSELL E JR               | 0960                    | ARTWOOD RD                      | R 60X 304 34A 60 17556 2000 W494080000001 04 15244 01027 001 R100                             |
| 0960                               | ARTWOOD RD NE           | ATLANTA GA                      | 30307 0100  |

NAME OF OWNER BK-PG PROPERTY DESCRIPTION TY ACRES-LOT DIST FOOT VALUE EXMP ACCOUNT SUF TM MAP REFERENCE ZONE/ LAND

MAILING ADDRESS CITY AND STATE ZIP

063 ARTWOOD RD ATLANTA GA 30307 70X 252 34A 70 20670 2000 C317118000001 04 15244 01028 001 R100

0955 ARTWOOD DR NE ATLANTA GA 30307 72X 277 34A 72 20245 2000 B838622240001 04 15244 01029 001 R100

0939 ARTWOOD RD ATLANTA GA 30307 70X 277 34A 70 20669 2000 B516152000001 04 15244 01030 001 R100

0939 ARTWOOD RD ATLANTA GA 30307 75X 226 34A 75 15370 2000 M404230000001 04 15244 01031 001 R100

0939 ARTWOOD RD NE ATLANTA GA 30307 90X 217 34A 90 18868 2000 S246200000001 04 15244 01032 001 R100

0939 ARTWOOD RD ATLANTA GA 30307 10.20 13250 E6 F1627100000016 04 15244 01033 001 R250

MORRIS WILLIAM T MRS ATLANTA GA 30307 67X 200 1590 M8929000000002 04 15244 01034 001 R200

MORRIS WILLIAM T MRS ATLANTA GA 30307 156X 60 530 M8932600000001 04 15244 01035 001 R100

2160 PONCE DE LEON AVE ATLANTA GA 30307 4.00 390080 E6 D4870300000050 04 15244 01036 001 R400

BELL ELIZABETH ATLANTA GA 30307 33X 200 530 B2647200000006 04 15244 01037 001 R200

2136 PONCE DE LEON AVE ATLANTA GA 30307 99X 354 1060 E6 F1627100000017 04 15244 01038 001 R100

FERNBANK INC ATLANTA GA 30307 12.86 327274 E6 D4870300000051 04 15244 02001 001 R400

0156 HEATON PARK DR DECATUR GA 30030 110X 235 34A 110 20404 2000 R0825600000001 04 15244 02002 001 R100

0915 ARTWOOD RD ATLANTA GA 30307 90X 262 34A 90 16430 2000 B2855500000001 04 15244 02003 001 R100

0897 ARTWOOD RD ATLANTA GA 30307 80X 298 34A 80 19610 2000 G7532700000001 04 15244 02004 001 R100

0897 ARTWOOD RD NE ATLANTA GA 30307 80X 366 34A 80 18444 2000 M6422400000001 04 15244 02005 001 R100

0885 ARTWOOD RD ATLANTA GA 30307 80X 366 34A 80 16560 2000 S5808700000001 04 15244 02006 001 R100

0879 ARTWOOD RD ATLANTA GA 30327 80X 324 34A 80 12190 2000 G1454832800001 04 15244 02007 001 R100

0873 ARTWOOD RD ATLANTA GA 30307 80X 298 34A 80 13356 2000 H4965300000001 04 15244 02008 001 R100

0867 ARTWOOD RD ATLANTA GA 30307 80X 273 34A 80 13674 2000 S6420900000001 04 15244 02009 001 R100

0861 ARTWOOD RD NE ATLANTA GA 30307 80X 248 34A 80 13250 2000 H5545700000001 04 15244 02010 001 R100

0855 ARTWOOD RD ATLANTA GA 30307 80X 196 34A 80 13356 2000 M2331700000001 04 15244 02011 001 R100

0849 ARTWOOD RD NE ATLANTA GA 30307 150X 145 22684 K0543520000001 04 15244 02012 001 R100

0849 ARTWOOD RD NE ATLANTA GA 30307 90X 248 34A 90 15476 2000 K9872500000001 04 15244 02013 001 R100

0849 ARTWOOD RD NE ATLANTA GA 30307 90X 228 34A 90 15899 2000 E7110600000001 04 15244 02014 001 R100

0849 ARTWOOD RD NE ATLANTA GA 30307 100X 267 12640 B0069232000001 04 15244 03001 001 R100

0849 ARTWOOD RD NE ATLANTA GA 30329 100X 276 13514 F128106120001 04 15244 03002 001 R100

0849 ARTWOOD RD NE ATLANTA GA 30307 100X 276 13514 F128106120001 04 15244 03002 001 R100











171617171717

|   | P 0 BOX 4148            | ATLANTA GA  | BRARCLIFF RD  | R | 28X 44   | 0   | 7960  |  | G793573040001  | 04 | 18001B01033 | E005 | 0200 |      |  |  |  |  |  |  |
|---|-------------------------|-------------|---------------|---|----------|-----|-------|--|----------------|----|-------------|------|------|------|--|--|--|--|--|--|
| X | LEMING EDITH            | ATLANTA GA  | BRARCLIFF RD  | R | 28X 44   | 0   | 8520  |  | F322076490001  | 04 | 18001B01034 | E006 | 0200 |      |  |  |  |  |  |  |
| X | BRADLEY JOSEPH W & ESTH | ATLANTA GA  | BRARCLIFF RD  | R | 28X 44   | 0   | 8520  |  | B571519440001  | 04 | 18001B01035 | E007 | 0200 |      |  |  |  |  |  |  |
| X | BRADLEY JOSEPH W & ESTH | ATLANTA GA  | BRARCLIFF RD  | R | 28X 44   | 0   | 8240  |  | B339994440001  | 04 | 18001B01036 | E008 | 0200 |      |  |  |  |  |  |  |
| X | BRADLEY JOSEPH W & ESTH | ATLANTA GA  | BRARCLIFF RD  | R | 28X 44   | 0   | 10600 |  | G47298000001   | 04 | 18001B01037 | F001 | 0200 |      |  |  |  |  |  |  |
| X | BRADLEY JOSEPH W & ESTH | ATLANTA GA  | BRARCLIFF RD  | R | 25X 28   | 0   | 10600 |  | B345074000001  | 04 | 18001B01038 | F002 | 0200 |      |  |  |  |  |  |  |
| X | BRADLEY JOSEPH W & ESTH | ATLANTA GA  | BRARCLIFF RD  | R | 28X 44   | 0   | 8000  |  | B580610000001  | 04 | 18001B01039 | F003 | 0200 |      |  |  |  |  |  |  |
| X | BRADLEY JOSEPH W & ESTH | ATLANTA GA  | BRARCLIFF RD  | R | 28X 44   | 0   | 8000  |  | L474750800001  | 04 | 18001B01040 | F004 | 0200 |      |  |  |  |  |  |  |
| X | BRADLEY JOSEPH W & ESTH | ATLANTA GA  | BRARCLIFF RD  | R | 28X 44   | 0   | 8000  |  | B456241400001  | 04 | 18001B01041 | F005 | 0200 |      |  |  |  |  |  |  |
| X | BRADLEY JOSEPH W & ESTH | ATLANTA GA  | BRARCLIFF RD  | R | 28X 44   | 0   | 10600 |  | H663721200001  | 04 | 18001B01042 | F006 | 0200 |      |  |  |  |  |  |  |
| X | BRADLEY JOSEPH W & ESTH | ATLANTA GA  | BRARCLIFF RD  | R | 25X 28   | 0   | 10600 |  | B253293380001  | 64 | 18001B01043 | G001 | 0200 |      |  |  |  |  |  |  |
| X | BRADLEY JOSEPH W & ESTH | ATLANTA GA  | BRARCLIFF RD  | R | 28X 44   | 0   | 8160  |  | P688326000001  | 04 | 18001B01044 | G002 | 0200 |      |  |  |  |  |  |  |
| X | BRADLEY JOSEPH W & ESTH | ATLANTA GA  | BRARCLIFF RD  | R | 28X 44   | 0   | 8000  |  | M039440600001  | 04 | 18001B01045 | G003 | 0200 |      |  |  |  |  |  |  |
| X | BRADLEY JOSEPH W & ESTH | ATLANTA GA  | BRARCLIFF RD  | R | 28X 44   | 0   | 8160  |  | W041292000001  | 04 | 18001B01046 | G004 | 0200 |      |  |  |  |  |  |  |
| X | BRADLEY JOSEPH W & ESTH | ATLANTA GA  | BRARCLIFF RD  | R | 28X 44   | 0   | 8000  |  | R330190000001  | 04 | 18001B01047 | G005 | 0200 |      |  |  |  |  |  |  |
| X | BRADLEY JOSEPH W & ESTH | ATLANTA GA  | BRARCLIFF RD  | R | 25X 28   | 0   | 10440 |  | F466C410100001 | 04 | 18001B01048 | G006 | 0200 |      |  |  |  |  |  |  |
| X | BRADLEY JOSEPH W & ESTH | ATLANTA GA  | BRARCLIFF RD  | R | 28X 44   | 0   | 8200  |  | M512588000001  | 04 | 18001B01049 | H001 | 0200 |      |  |  |  |  |  |  |
| X | BRADLEY JOSEPH W & ESTH | ATLANTA GA  | BRARCLIFF RD  | R | 28X 44   | 0   | 8200  |  | B459351800001  | 04 | 18001B01050 | H002 | 0200 |      |  |  |  |  |  |  |
| X | BRADLEY JOSEPH W & ESTH | ATLANTA GA  | BRARCLIFF RD  | R | 28X 44   | 0   | 8160  |  | B345234000001  | 04 | 18001B01051 | H003 | 0200 |      |  |  |  |  |  |  |
| X | BRADLEY JOSEPH W & ESTH | ATLANTA GA  | BRARCLIFF RD  | R | 28X 44   | 0   | 8160  |  | C686082880001  | 04 | 18001B01052 | H004 | 0200 |      |  |  |  |  |  |  |
| X | BRADLEY JOSEPH W & ESTH | ATLANTA GA  | BRARCLIFF RD  | R | 25X 28   | 0   | 10600 |  | C143703080001  | 64 | 18001B01053 | H005 | 0200 |      |  |  |  |  |  |  |
| X | BRADLEY JOSEPH W & ESTH | ATLANTA GA  | BRARCLIFF RD  | R | 24X 26   | 0   | 4840  |  | L187258000001  | 04 | 18001B01054 | E009 | 0200 |      |  |  |  |  |  |  |
| X | BAERMAN PAUL JAMES      | ATLANTA GA  | SPRINGDALE RD | R | 137X 270 | 23E | 120   |  | B007923000001  | 04 | 18002 01001 | 001  | R85  | 0100 |  |  |  |  |  |  |
| X | HAVEREV WILDA B MRS     | ATLANTA GA  | SPRINGDALE RD | R | 100X 498 |     |       |  | H337360000002  | 04 | 18002 01002 | 001  | R85  | 0100 |  |  |  |  |  |  |
| X | LANTZ J EDWARD REV      | ATLANTA GA  | SPRINGDALE RD | R | 130X 504 |     |       |  | L161050000001  | 04 | 18002 01003 | 001  | R85  | 0100 |  |  |  |  |  |  |
| X | AYRES NANCY L           | ATLANTA GA  | SPRINGDALE RD | R | 100X 512 |     |       |  | A995746900001  | 04 | 18002 01304 | 001  | R85  | 0100 |  |  |  |  |  |  |
| X | MCCONNELL S E MRS       | ATLANTA GA  | SPRINGDALE RD | R | 100X 436 |     |       |  | M297210000001  | 04 | 18002 01005 | 001  | R85  | 0100 |  |  |  |  |  |  |
| X | ROBINSON RO             | MARIETTA GA | SPRINGDALE RD | R | 100X 436 |     |       |  | M297210000001  | 04 | 18002 01005 | 001  | R85  | 0100 |  |  |  |  |  |  |

|   |  |           |      |                   |   |       |     |     |       |      |                |    |       |       |     |      |
|---|--|-----------|------|-------------------|---|-------|-----|-----|-------|------|----------------|----|-------|-------|-----|------|
| X | MERCER M T MRS                                       | 2367-0186 | 1066 | SPRINGDALE RD     | R | 100X  | 385 |     | 20670 | 4000 | M488650000001  | 04 | 18002 | 01006 | 001 | R85  |
| X | 1066 SPRINGDALE RD NE                                |           |      | ATLANTA GA        |   | 30306 |     |     |       |      |                |    |       |       |     | 0100 |
| X | GRIFFIN ELLA MAE MR                                  |           | 1074 | SPRINGDALE RD     | R | 100X  | 433 |     | 19874 | 2000 | G842100000001  | 04 | 18002 | 01007 | 001 | R85  |
| X | 1074 SPRINGDALE RD NE                                |           |      | ATLANTA GA        |   | 30306 |     |     |       |      |                |    |       |       |     | 0100 |
| X | EICHENLAUB EUNICE                                    |           | 1082 | SPRINGDALE RD     | R | 100X  | 487 |     | 14310 | 2000 | E347630000001  | 04 | 18002 | 01008 | 001 | R85  |
| X | 1082 SPRINGDALE RD NE                                |           |      | ATLANTA GA        |   | 30306 |     |     |       |      |                |    |       |       |     | 0100 |
| X | FLINCHUM JENNIE LOUISE                               | 2573-     | 1092 | SPRINGDALE RD     | R | 100X  | 537 |     | 21200 | 2000 | F3501800000001 | 04 | 18002 | 01009 | 001 | R85  |
| X | 1092 SPRINGDALE RD NE                                |           |      | ATLANTA GA        |   | 30306 |     |     |       |      |                |    |       |       |     | 0100 |
| X | MCCARTER JOHN M & DARLE                              | 3472-     | 1102 | SPRINGDALE RD     | R | 100X  | 529 |     | 23850 | 2000 | M2741628000001 | 04 | 18002 | 01010 | 001 | R85  |
| X | 1102 SPRINGDALE RD NE                                |           |      | ATLANTA GA        |   | 30306 |     |     |       |      |                |    |       |       |     | 0100 |
| X | ROODER <del>ELLEN</del> <sup>Preas, Stephen G.</sup> |           | 1112 | SPRINGDALE RD     | R | 100X  | 511 |     | 19079 | 2000 | R936920000001  | 04 | 18002 | 01011 | 001 | R85  |
| X | 1112 SPRINGDALE RD                                   |           |      | ATLANTA GA        |   | 30306 |     |     |       |      |                |    |       |       |     | 0100 |
| X | CHOI KEEMHAN   | 2836-     | 1122 | SPRINGDALE RD     | R | 100X  | 487 |     | 15900 | 2000 | C3890960000001 | 04 | 18002 | 01012 | 001 | R85  |
| X | 1122 SPRINGDALE RD NE                                |           |      | ATLANTA GA        |   | 30306 |     |     |       |      |                |    |       |       |     | 0100 |
| X | STEGALL J M  |           | 1130 | SPRINGDALE RD     | R | 100X  | 469 |     | 19344 | 2000 | S7611220000001 | 04 | 18002 | 01013 | 001 | R85  |
| X | 1130 SPRINGDALE RD NE                                |           |      | ATLANTA GA        |   | 30306 |     |     |       |      |                |    |       |       |     | 0100 |
| X | STEWART ELLEN L                                      |           | 1140 | SPRINGDALE RD     | R | 100X  | 459 |     | 19080 | 2000 | S817780000001  | 04 | 18002 | 01014 | 001 | R85  |
| X | 1140 SPRINGDALE RD NE                                |           |      | ATLANTA GA        |   | 30306 |     |     |       |      |                |    |       |       |     | 0100 |
| X | HOFFMAN FREDA C                                      |           | 1148 | SPRINGDALE RD     | R | 100X  | 454 |     | 20404 | 2000 | H660750000001  | 04 | 18002 | 01015 | 001 | R85  |
| X | 1148 SPRINGDALE RD NE                                |           |      | ATLANTA GA        |   | 30306 |     |     |       |      |                |    |       |       |     | 0100 |
| X | MCKINNEY ALEXANDER S                                 | 3368-     | 1156 | SPRINGDALE RD     | R | 100X  | 453 |     | 18284 | 2000 | M4085232000001 | 04 | 18002 | 01016 | 001 | R85  |
| X | 1156 SPRINGDALE RD                                   |           |      | ATLANTA GA        |   | 30306 |     |     |       |      |                |    |       |       |     | 0100 |
| X | FELLNER SUSAN K                                      | 2668-     | 1164 | SPRINGDALE RD     | R | 100X  | 452 |     | 20934 | 2000 | F1286700000001 | 04 | 18002 | 01017 | 001 | R85  |
| X | 1164 SPRINGDALE RD                                   |           |      | ATLANTA GA        |   | 30306 |     |     |       |      |                |    |       |       |     | 0100 |
| X | WELCH ERNEST GAINES                                  | 2637-     | 1172 | SPRINGDALE RD     | R | 198X  | 142 |     | 20564 | 2000 | W3285100000001 | 04 | 18002 | 01018 | 001 | R85  |
| X | 1172 SPRINGDALE RD NE                                |           |      | ATLANTA GA        |   | 30306 |     |     |       |      |                |    |       |       |     | 0100 |
| X | KALEFSKY NEAL & HARRY                                | 2256-     | 1319 | BRIARDALE LN      | R | 75X   | 148 |     | 13674 | 2000 | K0113800000001 | 04 | 18002 | 01019 | 001 | R85  |
| X | 1319 BRIARDALE LN                                    |           |      | ATLANTA GA        |   | 30306 |     |     |       |      |                |    |       |       |     | 0100 |
| X | KURTZ RUTH   | 2640-     | 1315 | BRIARDALE LN      | R | 75X   | 148 |     | 15104 | 2000 | K990000000001  | 04 | 18002 | 01020 | 001 | R85  |
| X | 1315 BRIARDALE LN                                    |           |      | ATLANTA GA        |   | 30306 |     |     |       |      |                |    |       |       |     | 0100 |
| X | MITTENSTEIN C F                                      |           | 1307 | BRIARDALE LN      | R | 75X   | 155 |     | 13886 | 2000 | M6544800000001 | 04 | 18002 | 01021 | 001 | R85  |
| X | 1307 BRIARDALE LN NE                                 |           |      | ATLANTA GA        |   | 30306 |     |     |       |      |                |    |       |       |     | 0100 |
| X | BAPTIST CONVENTION OF G                              | 2706-     | 0179 | 0000SPRINGDALE RD | R | 885X  | 420 |     | 1060  |      | B1275300000001 | 04 | 18002 | 01022 | 001 | R85  |
| X | 0291 PEACHTREE RD NE                                 |           |      | ATLANTA GA        |   | 30303 |     |     |       |      |                |    |       |       |     | 0100 |
| X | SIMPSON S JAMES & PATRI                              | 2995-     | 1210 | THE BY WAY        | R | 118X  | 158 | 23E | 2374  |      | S3101180000001 | 04 | 18002 | 01023 | 001 | R85  |
| X | 0775 LULLWATER RD NE                                 |           |      | ATLANTA GA        |   | 30307 |     |     |       |      |                |    |       |       |     | 0100 |
| X | TAHAMTAN AMIR A                                      | 2588-     | 1202 | THE BY WAY        | R | 100X  | 163 |     | 2120  |      | T0083500000001 | 04 | 18002 | 01024 | 001 | R85  |
| X | 1945 HARTS MILL RD                                   |           |      | CHAMBLEE GA       |   | 30341 |     |     |       |      |                |    |       |       |     | 0100 |
| X | MCLEMORE JEANNIE G                                   | 2345-     | 1195 | SPRINGDALE RD     | R | 100X  | 143 |     | 14734 | 2000 | M4200100000001 | 04 | 18002 | 02001 | 001 | R85  |
| X | 1195 SPRINGDALE RD                                   |           |      | ATLANTA GA        |   | 30306 |     |     |       |      |                |    |       |       |     | 0100 |
| X | MERRIN W G MR  |           | 1185 | SPRINGDALE RD     | R | 100X  | 163 |     | 16164 | 2000 | M4946300000001 | 04 | 18002 | 02002 | 001 | R85  |
| X | 1185 SPRINGDALE RD NE                                |           |      | ATLANTA GA        |   | 30306 |     |     |       |      |                |    |       |       |     | 0100 |
| X | CONLON BARBARA                                       | 3360-     | 1181 | SPRINGDALE RD     | R | 100X  | 190 |     | 15369 | 2000 | C6848150000001 | 04 | 18002 | 02003 | 001 | R100 |
| X | 1181 SPRINGDALE RD NE                                |           |      | ATLANTA GA        |   | 30306 |     |     |       |      |                |    |       |       |     | 0100 |
| X | JIGRAN AUGUSTUS E                                    | 3543-     | 1177 | SPRINGDALE RD     | R | 100X  | 196 |     | 17577 | 2000 | J532050001001  | 04 | 18002 | 02004 | 001 | R85  |
| X | 1177 SPRINGDALE RD NE                                |           |      | ATLANTA GA        |   | 30306 |     |     |       |      |                |    |       |       |     | 0100 |
| X | FITTERMAN I DR                                       |           | 1169 | SPRINGDALE RD     | R | 100X  | 200 |     | 15369 | 2000 | F2857500000001 | 04 | 18002 | 02005 | 001 | R85  |
| X | 1169 SPRINGDALE RD NE                                |           |      | ATLANTA GA        |   | 30306 |     |     |       |      |                |    |       |       |     | 0100 |
| X | NADDRA ROSE Z  | 3465-     | 1163 | SPRINGDALE RD     | R | 100X  | 200 |     | 16429 | 2000 | N0153708000001 | 04 | 18002 | 02006 | 001 | R85  |
| X | 1163 SPRINGDALE RD NE                                |           |      | ATLANTA GA        |   | 30306 |     |     |       |      |                |    |       |       |     | 0100 |
| X | HUCKE ALMA W MRS                                     |           | 1155 | SPRINGDALE RD     | R | 100X  | 200 |     | 15899 | 4000 | H8639200000001 | 04 | 18002 | 02007 | 001 | R85  |
| X | 1155 SPRINGDALE RD NE                                |           |      | ATLANTA GA        |   | 30306 |     |     |       |      |                |    |       |       |     | 0100 |
| X | HARDY FRANKS JR                                      | 3035-     | 1147 | SPRINGDALE RD     | R | 100X  | 203 |     | 15899 | 2000 | H1776540000001 | 04 | 18002 | 02008 | 001 | R85  |
| X | 1147 SPRINGDALE RD NE                                |           |      | ATLANTA GA        |   | 30306 |     |     |       |      |                |    |       |       |     | 0100 |

*Handwritten initials/signature*

*Cloud, William David & J.*

RH

TX-360-1 07/13/77

DEKALB COUNTY TAX PROPERTY LIST

PAGE 2546

| NAME OF OWNER            | PROPERTY DESCRIPTION | TY | ACRES-LOT    | DIST | FOOT | VALUE | EXMP | ACCOUNT          | SUF | TM    | MAP   | REFERENCE | ZONE/<br>LAND |
|--------------------------|----------------------|----|--------------|------|------|-------|------|------------------|-----|-------|-------|-----------|---------------|
| MOUNT DALE E & JESSICA K | 3050-0593 1139       | R  | 100X 209     |      |      | 13514 | 2000 | H950091000001    | 44  | 18002 | 02009 | 001 R85   |               |
| MASON W ROY JR DR        | ATLANTA GA           | R  | 100X 213     |      |      | 16694 | 2000 | M198040000001    | 04  | 18002 | 02010 | 001 R85   |               |
| CARTER DAN T & JANE W    | 3315-0595 1121       | R  | 130X 210     |      |      | 16663 |      | C1955420000001   | 04  | 18002 | 02011 | 001 R85   |               |
| DOUGHERTY JOHN E         | ATLANTA GA           | R  | 100X 200     |      |      | 15104 | 2000 | D772C600000001   | 04  | 18002 | 02012 | 001 R85   |               |
| CARPENTER JOHN F         | 3126-0536 1101       | R  | 100X 192     |      |      | 15899 | 2000 | C1557784000001   | 04  | 18002 | 02013 | 001 R100  |               |
| KAY DONALD C             | 3118-0600 1091       | R  | 100X 189     |      |      | 18549 | 2000 | K04770750000001  | 04  | 18002 | 02014 | 001 R100  |               |
| BALLOCK EULAS L JR       | 2850-0082 1081       | R  | 100X 204     |      |      | 16164 | 2000 | B43379700000001  | 04  | 18002 | 02015 | 001 R85   |               |
| FREEMAN MARY LOUISE      | 3588-0057 1073       | R  | 100X 200     |      |      | 16032 |      | F83875000000002  | 04  | 18002 | 02016 | 001 R85   |               |
| SITLWELL DALE            | 2364-0001 1065       | R  | 100X 200     |      |      | 15899 |      | B52174000000002  | 04  | 18002 | 02017 | 001 R85   |               |
| NICHOLS WILLIAM C & PAT  | 2361-0055 1057       | R  | 100X 200     |      |      | 17754 | 2000 | N56485000000001  | 04  | 18002 | 02018 | 001 R85   |               |
| SEHNERT WALTER F & MARY  | 2364-0001 1065       | R  | 100X 200     |      |      | 15899 | 2000 | H45872000000001  | 04  | 18002 | 02019 | 001 R85   |               |
| ANDERSON JOHN S          | ATLANTA GA           | R  | 100X 200     |      |      | 17224 | 2000 | P24610400000001  | 04  | 18002 | 02020 | 001 R85   |               |
| PATTERSON LYMAN R        | 2958-0437 1035       | R  | 100X 200     |      |      | 16694 | 2000 | W88458000000001  | 04  | 18002 | 02021 | 001 R85   |               |
| WOOD JAMES N & KATHLEEN  | 2198-0039 1031       | R  | 100X 200     |      |      | 23054 | 2000 | G40476000000001  | 04  | 18002 | 02022 | 001 R85   |               |
| GLENN JOHN L             | 1021                 | R  | 165X 200 23E |      | 50   | 23054 | 2000 | G40476000000001  | 04  | 18002 | 02022 | 001 R85   |               |
| SPRINGDALE RD NE         | ATLANTA GA           | R  | 100X 200     |      |      | 17224 | 2000 | P24610400000001  | 04  | 18002 | 02020 | 001 R85   |               |
| FOREST ERNEST CALDER JR  | 2660-0485 1002       | R  | 132X 209 23E |      | 191  | 24114 | 2000 | F42131000000001  | 04  | 18002 | 02023 | 001 R85   |               |
| C & S NATL BANK CO EX U  | 3522-0300 1010       | R  | 100X 200 23A |      | 100  | 14044 |      | C0019021000001   | 04  | 18002 | 02024 | 001 R85   |               |
| P O BOX 11930            | ATLANTA GA           | R  | 100X 200 23A |      | 100  | 13779 |      | P38333400000001  | 04  | 18002 | 02025 | 001 R85   |               |
| PERLINE C DIANE & PETER  | 3529-0496 1018       | R  | 100X 200 23A |      | 100  | 13779 |      | P38333400000001  | 04  | 18002 | 02025 | 001 R85   |               |
| FIFTY SEVENTH ST NE      | SEATTLE WASH         | R  | 100X 200 23A |      | 100  | 13355 | 2000 | C69378000000001  | 04  | 18002 | 02026 | 001 R85   |               |
| CONNOR SARAH A           | 1028                 | R  | 100X 200 23A |      | 100  | 17172 | 2000 | S22165000000001  | 04  | 18002 | 02027 | 001 R85   |               |
| SHELTON LEWIS S JR       | 1036                 | R  | 100X 200 23A |      | 100  | 17172 | 2000 | S22165000000001  | 04  | 18002 | 02027 | 001 R85   |               |
| ROBERTS BLANDING D       | 2191-0479 1046       | R  | 100X 198 23A |      | 100  | 17489 | 2000 | R52805000000003  | 04  | 18002 | 02028 | 001 R85   |               |
| PASCHALL OLGA T          | 1054                 | R  | 100X 194 23A |      | 100  | 12584 | 4000 | P19572000000001  | 04  | 18002 | 02029 | 001 R85   |               |
| CLARK LONNIE J SR & JES  | 1062                 | R  | 100X 189 23A |      | 100  | 14203 | 4000 | C45556000000001  | 04  | 18002 | 02030 | 001 R85   |               |
| OWEN H ANDREW JR & ANN   | 3312-0104 1072       | R  | 100X 183 23A |      | 100  | 15369 | 2000 | D72788000000001  | 04  | 18002 | 02031 | 001 R85   |               |
| DAVIS MARY W             | 1080                 | R  | 100X 191 23A |      | 100  | 13779 | 4000 | D30672288000001  | 04  | 18002 | 02032 | 001 R85   |               |
| BROWN ETHEL G MRS        | 1088                 | R  | 100X 204 23A |      | 100  | 15369 | 4000 | B732258000000001 | 04  | 18002 | 02033 | 001 R85   |               |
| BEYFETT ANNALEE THACKSTO | 3286-0037 1058       | R  | 100X 214 23A |      | 100  | 12825 | 2000 | B550084800000001 | 04  | 18002 | 02034 | 001 R85   |               |
| LANGLEY LORENZO D & THE  | 2441-0575 1108       | R  | 100X 222 23A |      | 100  | 14416 | 2000 | L127742000000001 | 04  | 18002 | 02035 | 001 R85   |               |

..... MAILING ADDRESS ..... CITY AND STATE .....  
 ..... 71P

TX-560-1 07/13/77 DEKALB COUNTY TAX PROPERTY LIST PAGE 2547  
 NAME OF OWNER BK-PG PROPERTY DESCRIPTION TY ACRE-LOT DIST FOOT VALUE EXPM ACCOUNT SUF TM MAP REFERENCE ZONE/  
 MAILING ADDRESS CITY AND STATE ZIP LAND

X WOODWARD STEWART M MRS 1118 CXFORD RD ATLANTA GA R 100X 218 23A 100 14574 2000 W927730000001 04 18002 02036 001 R85  
 1118 OXFORD RD NE ATLANTA GA 30306 0100

X ROBBINS DONALD S GARRETT 3338-0099 1126 CXFORD RD R 100X 214 23A 100 13355 2000 R504018000001 04 18002 02037 001 R100  
 1126 OXFORD RD NE ATLANTA GA 30306 0100

X NEAL LLA C MRS 1136 CXFORD RD ATLANTA GA R 100X 210 23A 100 14415 2000 N215110000001 04 18002 02038 001 R85  
 1136 OXFORD RD NE ATLANTA GA 30306 0100

X MALONE PERILLAH ATKINS 3455-0090 1146 OXFORD RD R 100X 208 23A 100 14203 2000 M060505000001 04 18002 02039 001 R85  
 1146 OXFORD RD ATLANTA GA 30306 0100

X LANDON GERTRUDE 1152 CXFORD RD ATLANTA GA R 100X 204 23A 100 14203 2000 L081870000001 04 18002 02040 001 R85  
 1152 OXFORD RD ATLANTA GA 30306 0100

X WALLACE HILTYM L 1162 CXFORD RD ATLANTA GA R 100X 203 23A 100 12083 2000 W122700000001 04 18002 02041 001 R85  
 1162 OXFORD RD NE ATLANTA GA 30306 0100

X HODGSON ESTELLE LINDSEY 1166 CXFORD RD ATLANTA GA R 100X 206 23A 100 14574 2000 H659040000001 04 18002 02042 001 R85  
 1166 OXFORD RD NE ATLANTA GA 30306 0100

X JONES JOHN THOMAS 3456-0342 1178 CXFORD RD R 100X 189 23A 100 13779 2000 J789730001001 04 18002 02043 001 R85  
 1178 OXFORD RD NE ATLANTA GA 30306 0100

X FITZGERALD LITA EUBANKS 3213-0625 1184 CXFORD RD R 100X 174 23A 100 14574 2000 F2943476000001 04 18002 02044 001 R85  
 1184 OXFORD RD NE ATLANTA GA 30306 0100

X BRANTLEY ETHELYN K 1194 CXFORD RD EAST POINT GA R 100X 162 23A 100 12454 85965300000001 04 18002 02045- 001 R85  
 2460 FOREST TR 30344 0100

X SISK EVELYN GREER AKA F 3538-0006 0902 CAKDALE RD ATLANTA GA R 110X 556 30898 5346702000001 04 18002 03001 001 R85  
 0902 CAKDALE RD ATLANTA GA 30307 0100

X BOURGEOIS YATES LAWS 3458-0779 0918 CAKDALE RD ATLANTA GA R 100X 550 21730 2000 B508870001001 04 18002 03002 001 R85  
 0918 CAKDALE RD ATLANTA GA 30307 0100

X CANDLER MILTON A MR 0928 CAKDALE RD ATLANTA GA R 100X 540 21200 2000 C111300000001 04 18002 03003 001 R85  
 928 CAKDALE RD ATLANTA GA 30307 0100

X CECIL RICHARD A 2210-0107 0938 CAKDALE RD ATLANTA GA R 100X 526 18020 2000 C278000000001 04 18002 03004 001 R85  
 938 CAKDALE RD ATLANTA GA 30307 0100

X HIGDON WINNIE E ETAL 0948 CAKDALE RD ATLANTA GA R 90X 302 23E 135 18284 2000 H565180000001 04 18002 03005 001 R85  
 0948 CAKDALE RD ATLANTA GA 30307 0100

X LEMOS JOSEPH L 3515-0295 1287 THE BY WAY ATLANTA GA R 110X 120 23E 110 13408 L417633920001 04 18002 03006 001 R85  
 1287 THE BY WAY NE ATLANTA GA 30306 0100

X ROBERTSON LOIS MARY 0894RECAKDALE RD ATLANTA GA R 145X 264 1060 R6274500000002 04 18002 03007 001 R85  
 894 CAKDALE RD NE ATLANTA GA 30307 0100

X ELECTRIC IVOR E JOAN PIR 3448-0103 0888RECAKDALE RD ATLANTA GA R 110X 548 22736 L2797196000001 04 18002 03008 001 R85  
 0888 CAKDALE RD NE ATLANTA GA 30307 0100

X WYONG S E MRS 0900 CAKDALE RD ATLANTA GA R 215X 373 16694 2000 Y8469400000002 04 18002 03009 001 R85  
 0900 CAKDALE RD ATLANTA GA 30307 0100

X WEAVER JOHN B & BRENDA 1297 THE BY WAY ATLANTA GA R 105X 157 23E 105 15369 2000 W2759256000001 04 18002 03010 001 R85  
 1297 THE BY WAY NE ATLANTA GA 30306 0100

X EICHELBERGER JAMES A 0880 CAKDALE RD ATLANTA GA R 105X 80 106 E3477460000002 04 18002 03011 001 R85  
 0880 CAKDALE RD NE ATLANTA GA 30307 0100

X CLAPP A W MRS 1199 CXFORD RD ATLANTA GA R 98X 162 23A 98 15369 2000 C4201400000001 04 18002 04001 001 R85  
 1199 OXFORD RD ATLANTA GA 30306 0100

X LINDSEY LEILA E EST 1195 CXFORD RD ATLANTA GA R 97X 162 23A 97 530 L6211400000001 04 18002 04002 001 R85  
 1166 OXFORD RD NE ATLANTA GA 30316 0100

X BETZEL THOMAS BRIAN E R 3491-0242 1183 CXFORD RD ATLANTA GA R 97X 162 23A 97 14839 2000 B3674220000001 04 18002 04003 001 R85  
 1183 OXFORD RD ATLANTA GA 30306 0100

X PEELER C L SR MRS 1175 CXFORD RD ATLANTA GA R 97X 162 23A 97 13143 2000 P3427800000001 04 18002 04004 001 R85  
 1175 OXFORD RD NE ATLANTA GA 30306 0100

X HART GEORGE WASHINGTON 3024-0212 1169 CXFORD RD ATLANTA GA R 97X 175 23A 97 16223 2000 H3181720000001 04 18002 04005 001 R85  
 1169 OXFORD RD NE ATLANTA GA 30306 0100

X MINCHEY JOHN W 2758-0207 1161 CXFORD RD ATLANTA GA R 97X 185 23A 97 13355 2000 H6271860000001 04 18002 04006 001 R85  
 1161 OXFORD RD NE ATLANTA GA 30306 0100

NAME OF OWNER BK-PG PROPERTY DESCRIPTION TY ACRE-LOT DIST FOOT VALUE EXMP ACCOUNT SUF TM MAP REFERENCE ZONE/ LAND

MAILING ADDRESS ... CITY AND STATE ... ZIP

HALL CHANCEY WARD JR ATLANTA GA 1151 CXFORD RD R 100X 191 23A 100 14309 H028430000001 04 18002 04007 001 R85

1151 CXFORD RD NE ATLANTA GA 1145 CXFORD RD R 100X 194 23A 100 15475 M745070000002 04 18002 04008 001 R85

MOORE ETHEL M MRS ATLANTA GA 1145 CXFORD RD NE R 100X 193 23A 100 15899 Y346397000001 04 18002 04009 001 R85

YOUNG ALICE C ATLANTA GA 1135 CXFORD RD R 100X 189 23A 100 14839 P355150000001 04 18002 04010 001 R85

1135 CXFORD RD ATLANTA GA 1125 CXFORD RD R 100X 183 23A 100 14574 C1633500000001 04 18002 04011 001 R85

PENDLETON W N MRS ATLANTA GA 1117 CXFORD RD R 100X 176 23A 100 13885 P775624000001 04 18002 04012 001 R85

1117 CXFORD RD ATLANTA GA 1097 CXFORD RD R 103X 172 23A 103 15104 T969300000002 04 18002 04013 001 R100

CARR JAMES M REV ATLANTA GA 1107 CXFORD RD R 102X 167 23A 102 14309 S255000000001 04 18002 04014 001 R85

1107 CXFORD RD ATLANTA GA 1087 CXFORD RD R 102X 185 23A 102 12083 S2482200000001 04 18002 04015 001 R85

TURNER WILLIAM EUGENE ATLANTA GA 1079 CXFORD RD R 102X 165 23A 102 16429 P5562824000001 04 18002 04016 001 R85

1087 CXFORD RD ATLANTA GA 1071 CXFORD RD R 102X 167 23A 102 16239 T200 G5800600000001 04 18002 04017 001 R85

SHOMESY GARIE ATLANTA GA 1061 CXFORD RD R 102X 171 23A 102 16164 M0511005600001 04 18002 04018 001 R85

1061 CXFORD RD ATLANTA GA 1045 CXFORD RD R 102X 176 23A 102 11765 B9119900000001 04 18002 04019 001 R85

1045 CXFORD RD ATLANTA GA 1035 CXFORD RD R 100X 185 23A 100 13779 M5038000000001 04 18002 04020 001 R85

BURKE A E MRS ATLANTA GA 1035 CXFORD RD R 100X 193 23A 100 13249 C001602668001 04 18002 04021 001 R85

WHITE WILLIAM PENN ATLANTA GA 1017 CXFORD RD R 100X 204 23A 100 14309 H5080600000001 04 18002 04022 001 R85

1017 CXFORD RD ATLANTA GA 1009 CXFORD RD R 100X 214 23A 100 16959 R1117200000001 04 18002 04023 001 R85

RAY JOHN D & ANNABELLE ATLANTA GA 1005 CXFORD RD R 100X 225 23A 100 12613 H9832200000001 04 18002 04024 001 R85

1009 CXFORD RD ATLANTA GA 1001 CXFORD RD R 101X 154 23A 101 14574 M1281900000001 04 18002 04025 001 R85

HITCHINS HUMPHREY W SR ATLANTA GA 0960 CXFORD RD R 158X 273 23E 123 15370 B1597500000001 04 18002 04026 001 R85

1001 CXFORD RD ATLANTA GA 0972 CXFORD RD R 100X 247 17384 D4429970000001 04 18002 04027 001 R85

DEARMAN MARTHA BARILETT ATLANTA GA 0982 CXFORD RD R 100X 234 14044 H1155431200001 04 18002 04028 001 R85

0982 CXFORD RD ATLANTA GA 0992 CXFORD RD R 100X 221 16430 C03359100000001 04 18002 04029 001 R85

CALHOUN NANCY G & HEUER ATLANTA GA 2578-0005 1002 CXFORD RD R 100X 207 18019 H7816100000001 04 18002 04030 001 R85

1002 CXFORD RD ATLANTA GA 1012 CXFORD RD R 100X 194 14309 T6111600000001 04 18002 04031 001 R85

1012 CXFORD RD ATLANTA GA 1022 CXFORD RD R 100X 181 16559 C0340100000001 04 18002 04032 001 R85

1022 CXFORD RD ATLANTA GA 1032 CXFORD RD R 100X 167 15634 P7209100000001 04 18002 04033 001 R85

1032 CXFORD RD ATLANTA GA



TX-360-1 07/13/77 DEKALB COUNTY TAX PROPERTY LIST  
 NAME OF OWNER BK-PG PROPERTY DESCRIPTION TY ACRES-LOT DIST FOOT VALUE EXMP PAGE 2549  
 MAILING ADDRESS CITY AND STATE ZIP

| TX-360-1 | 07/13/77 | DEKALB COUNTY TAX PROPERTY LIST | BK-PG | PROPERTY DESCRIPTION | TY | ACRES-LOT | DIST | FOOT | VALUE | EXMP | PAGE 2549      | ACCOUNT SUF | TM    | MAP REFERENCE | ZONE/ LAND |
|----------|----------|---------------------------------|-------|----------------------|----|-----------|------|------|-------|------|----------------|-------------|-------|---------------|------------|
| X        | 1042     | DAKDALE RD NE                   |       | 1048 CAKDALE RD      | R  | 100X 154  |      |      | 12084 | 2000 | P714760000001  | 04          | 18002 | 04034         | 001 R85    |
| X        | 1042     | DAKDALE RD NE                   |       | 1048 CAKDALE RD      | R  | 100X 147  |      |      | 18020 | 2000 | L962619440001  | 04          | 18002 | 04035         | 001 R85    |
| X        | 1048     | DAKDALE RD                      |       | ATLANTA GA           | R  | 100X 147  |      |      | 13250 | 2000 | B2855000000001 | 04          | 18002 | 04036         | 001 R85    |
| X        | 1054     | DAKDALE RD NE                   |       | ATLANTA GA           | R  | 100X 154  |      |      | 13674 | 2000 | B7844300000001 | 04          | 18002 | 04037         | 001 R85    |
| X        | 1064     | DAKDALE RD NE                   |       | ATLANTA GA           | R  | 100X 162  |      |      | 13514 | 2000 | K0647200000001 | 04          | 18002 | 04038         | 001 R85    |
| X        | 1074     | DAKDALE RD NE                   |       | ATLANTA GA           | R  | 100X 170  |      |      | 13780 | 2000 | C3753000000001 | 04          | 18002 | 04039         | 001 R85    |
| X        | 1082     | DAKDALE RD NE                   |       | ATLANTA GA           | R  | 100X 178  |      |      | 13514 | 2000 | P465741880001  | 04          | 18002 | 04040         | 001 R85    |
| X        | 1090     | DAKDALE RD NE                   |       | ATLANTA GA           | R  | 110X 186  |      |      | 15634 | 2000 | T9803000000001 | 04          | 18002 | 04041         | 001 R85    |
| X        | 1098     | DAKDALE RD NE                   |       | ATLANTA GA           | R  | 100X 186  |      |      | 13673 | 2000 | M3263200000001 | 04          | 18002 | 04042         | 001 R85    |
| X        | 1108     | DAKDALE RD NE                   |       | ATLANTA GA           | R  | 100X 175  |      |      | 13249 | 2000 | F2217600000001 | 04          | 18002 | 04043         | 001 R85    |
| X        | 1118     | DAKDALE RD NE                   |       | ATLANTA 7 GA         | R  | 100X 171  |      |      | 14309 | 2000 | P7276700000001 | 04          | 18002 | 04044         | 001 R85    |
| X        | 1128     | DAKDALE RD NE                   |       | ATLANTA GA           | R  | 100X 163  |      |      | 16323 | 2000 | E1449300000001 | 04          | 18002 | 04045         | 001 R85    |
| X        | 1138     | DAKDALE RD NE                   |       | ATLANTA GA           | R  | 100X 154  |      |      | 14545 |      | L9218760000001 | 04          | 18002 | 04046         | 001 R85    |
| X        | 1146     | DAKDALE RD NE                   |       | ATLANTA GA           | R  | 100X 145  |      |      | 15899 | 2000 | L6456200000001 | 04          | 18002 | 04047         | 001 R85    |
| X        | 1154     | DAKDALE RD NE                   |       | ATLANTA GA           | R  | 100X 156  |      |      | 15634 | 2000 | C7308100000001 | 04          | 18002 | 04048         | 001 R85    |
| X        | 1162     | DAKDALE RD NE                   |       | ATLANTA GA           | R  | 100X 162  |      |      | 14203 | 2000 | C0405500000001 | 04          | 18002 | 04049         | 001 R85    |
| X        | 1170     | DAKDALE RD NE                   |       | ATLANTA GA           | R  | 137X 162  |      |      | 16430 | 2000 | B4475720000001 | 04          | 18002 | 04050         | 001 R85    |
| X        | 1182     | DAKDALE RD NE                   |       | ATLANTA GA           | R  | 100X 162  |      |      | 18019 | 2000 | S7068700000001 | 04          | 18002 | 04051         | 001 R85    |
| X        | 1192     | DAKDALE RD NE                   |       | ATLANTA GA           | R  | 118X 121  | 23E  | 118  | 12720 | 4000 | B4635120000001 | 04          | 18002 | 04052         | 001 R85    |
| X        | 1296     | THE BY WAY NE                   |       | ATLANTA GA           | R  | 178X 439  | 23E  | 289  | 18284 | 2000 | R2203800000001 | 04          | 18002 | 05001         | 001 R85    |
| X        | 0937     | CAKDALE RD                      |       | ATLANTA GA           | R  | 110X 400  |      |      | 24380 | 2000 | T6115600000002 | 04          | 18002 | 05002         | 001 R85    |
| X        | 0927     | CAKDALE RD NE                   |       | ATLANTA GA           | R  | 100X 290  |      |      | 15370 | 2000 | R6253460000001 | 04          | 18002 | 05003         | 001 R85    |
| X        | 0917     | CAKDALE RD NE                   |       | ATLANTA GA           | R  | 65X 115   |      |      | 264   |      | S3535000000001 | 04          | 18002 | 05004         | 001 R85    |
| X        | 0909     | CAKDALE RD                      |       | ATLANTA GA           | R  | 138X 126  | 23E  | 270  | 106   |      | T9927500000002 | 04          | 18002 | 05005         | 001 R85    |
| X        | 0900     | CAKDALE RD                      |       | ATLANTA GA           | R  | 147X 126  |      |      | 106   |      | P4687410000002 | 04          | 18002 | 05006         | 001 R85    |
| X        | 0901     | CAKDALE RD                      |       | ATLANTA GA           | R  | 149X 455  |      |      | 16960 | 2000 | R5552000000001 | 04          | 18002 | 06001         | 001 R85    |
| X        | 0901     | CAKDALE RD                      |       | ATLANTA GA           | R  | 100X 476  |      |      | 20534 | 2000 | G6665400000001 | 44          | 18002 | 06002         | 001 R85    |
| X        | 0901     | CAKDALE RD                      |       | ATLANTA GA           | R  | 30307     |      |      |       |      |                |             |       |               | 0100       |

Duplicate

NAME OF OWNER MAILING ADDRESS CITY AND STATE

TY ACRES-LOT ZIP

DIST FOOT

VALUE EXP

ACCOUNT SUF TM MAP REFERENCE

ZONE/ LAND

|   |                         |                               |            |   |          |       |      |                |    |       |       |     |      |
|---|-------------------------|-------------------------------|------------|---|----------|-------|------|----------------|----|-------|-------|-----|------|
| X | BRADLEY J W MR          | 1185 OAKDALE RD NE            | ATLANTA GA | R | 100X 492 | 10494 | 2000 | B570430000001  | 04 | 18002 | 06003 | 001 | R85  |
| X | RANCK JOSEPH R          | 0000 P O BOX 4655             | ATLANTA GA | R | 100X 519 | 14840 | 2000 | R058420000001  | 04 | 18002 | 06004 | 001 | R85  |
| X | GUINLOCK JAMES S & BAR  | 1167 OAKDALE RD NE            | ATLANTA GA | R | 100X 542 | 18814 | 2000 | G549830000001  | 04 | 18002 | 06005 | 001 | R85  |
| X | GIVENS JEAN J & LOUIS   | 1161 OAKDALE RD NE            | ATLANTA GA | R | 100X 575 | 18020 | 2000 | G372250000001  | 04 | 18002 | 06006 | 001 | R85  |
| X | MEDLOCK HAZEL J MRS     | 1155 OAKDALE RD NE            | ATLANTA GA | R | 80X 200  | 16429 | 2000 | M467180000001  | 04 | 18002 | 06007 | 001 | R85  |
| X | MATTHEWS ANTOINETTE     | 1097 OAKDALE RD NE            | ATLANTA GA | R | 72X 202  | 14574 | 2000 | M222550000001  | 04 | 18002 | 06008 | 001 | R85  |
| X | KEEBLE TROY             | 1384 VILENAH LN               | ATLANTA GA | R | 65X 154  | 15899 | 2000 | K063740000001  | 04 | 18002 | 06009 | 001 | R85  |
| X | MATTHEWS ANTOINETTE     | 1384 VILENAH LN               | ATLANTA GA | R | 65X 156  | 13249 | 2000 | M222550000002  | 04 | 18002 | 06010 | 001 | R100 |
| X | GIVENS DANIEL J         | 2535-0007 1394 VILENAH LN     | ATLANTA GA | R | 60X 157  | 12984 | 2000 | H91180000001   | 04 | 18002 | 06011 | 001 | R100 |
| X | IRWIN T JR              | 1394 VILENAH LN               | ATLANTA GA | R | 69X 158  | 11130 | 2000 | D973873200001  | 04 | 18002 | 06012 | 001 | R100 |
| X | DUPRETT MIRIAM STOREN   | 1398 VILENAH LN               | ATLANTA GA | R | 103X 162 | 2650  | 2000 | M222550000003  | 04 | 18002 | 06015 | 001 | R85  |
| X | MATTHEWS ANTOINETTE     | 1097 OAKDALE RD NE            | ATLANTA GA | R | 83X 162  | 13144 | 2000 | D915887010001  | 04 | 18002 | 06016 | 001 | R85  |
| X | CARROLL & Johnson       | 2574-0312 1133 DAN JOHNSON RD | ATLANTA GA | R | 83X 162  | 11553 | 2000 | M652700000001  | 04 | 18002 | 06017 | 001 | R85  |
| X | DAN JOHNSON RD          | 1113 DAN JOHNSON RD           | ATLANTA GA | R | 83X 162  | 14309 | 2000 | M224090000001  | 04 | 18002 | 06018 | 001 | R85  |
| X | DAN JOHNSON RD          | 1107 DAN JOHNSON RD           | ATLANTA GA | R | 83X 162  | 13780 | 2000 | M224090000002  | 04 | 18002 | 06019 | 001 | R85  |
| X | MATTHEWS DANIEL J       | 1097 OAKDALE RD NE            | ATLANTA GA | R | 51X 70   | 9539  | 2000 | M222550000004  | 04 | 18002 | 06020 | 001 | R85  |
| X | MATTHEWS DANIEL J       | 1097 OAKDALE RD NE            | ATLANTA GA | R | 79X 99   | 8374  | 4000 | D793120000001  | 04 | 18002 | 06021 | 001 | R85  |
| X | MATTHEWS ANTOINETTE     | 1097 OAKDALE RD NE            | ATLANTA GA | R | 87X 130  | 11394 | 2000 | A592410000001  | 04 | 18002 | 06022 | 001 | R85  |
| X | DAN JOHNSON RD          | 1108 DAN JOHNSON RD           | ATLANTA GA | R | 83X 171  | 2120  | 2000 | M222550000005  | 04 | 18002 | 06023 | 001 | R85  |
| X | ANDERSON LAIRD          | 1108 DAN JOHNSON RD           | ATLANTA GA | R | 83X 167  | 14310 | 2000 | M070470000001  | 04 | 18002 | 06024 | 001 | R85  |
| X | DAN JOHNSON RD          | 1128 DAN JOHNSON RD           | ATLANTA GA | R | 67X 138  | 1654  | 2000 | M222550000006  | 04 | 18002 | 06025 | 001 | R85  |
| X | MATTHEWS ANTOINETTE     | 1097 OAKDALE RD NE            | ATLANTA GA | R | 238X 275 | 8744  | 2000 | M222550000007  | 04 | 18002 | 06026 | 001 | R85  |
| X | MATTHEWS ANTOINETTE     | 1097 OAKDALE RD NE            | ATLANTA GA | R | 184X 250 | 32594 | 2000 | M222550000008  | 04 | 18002 | 06027 | 001 | R85  |
| X | MATTHEWS ANTOINETTE     | 1097 OAKDALE RD NE            | ATLANTA GA | R | 100X 660 | 19080 | 2000 | S0944170000001 | 04 | 18002 | 06028 | 001 | R85  |
| X | SCHWARTZ JAMES F        | 1089 CAKDALE RD NE            | ATLANTA GA | R | 100X 658 | 15634 | 2000 | M348030000001  | 04 | 18002 | 06029 | 001 | R85  |
| X | MCDILL THOMAS H & LILIA | 1083 CAKDALE RD NE            | ATLANTA GA | R | 100X 657 | 17754 | 2000 | S439260000001  | 04 | 18002 | 06030 | 001 | R85  |
| X | SMITH EMMETT MRS        | 1073 CAKDALE RD NE            | ATLANTA GA | R | 100X 655 | 17490 | 2000 | F215210000001  | 04 | 18002 | 06031 | 001 | R85  |
| X | FINCHER MABEL ESTHER &  | 1063 CAKDALE RD               | ATLANTA GA | R | 100X 655 | 17490 | 2000 | F215210000001  | 04 | 18002 | 06031 | 001 | R85  |

| TX | OWNER                    | BK-PG | PROPERTY DESCRIPTION                   | TV ACRE-LOR    | DIST | FOOT | VALUE | EXMP | PAGE           | ACCOUNT | SUF   | TM    | MAP REFERENCE | ZONE/LAND |
|----|--------------------------|-------|--|----------------|------|------|-------|------|----------------|---------|-------|-------|---------------|-----------|
| X  | KAMROSD ARNOLD D MR      |       | 1053 CAKDALE RD ATLANTA GA             | R 105X 654     |      |      | 14840 | 2000 | A505460000001  | 04      | 18002 | 06032 | 001           | R85       |
| X  | PERDUE JACK B            |       | 1047 CAKDALE RD ATLANTA GA             | R 105X 652     |      |      | 14310 | 2000 | P379100000001  | 04      | 18002 | 06033 | 001           | R85       |
| X  | PERDUE ELIZABETH C       |       | 1041 CAKDALE RD ATLANTA GA             | R 105X 645     |      |      | 19461 | 2000 | E702336000001  | 04      | 18002 | 06034 | 001           | R85       |
| X  | GEORGE K                 |       | 1031 CAKDALE RD ATLANTA GA             | R 105X 631     |      |      | 23584 | 2000 | H747570000001  | 04      | 18002 | 06035 | 001           | R85       |
| X  | GEORGE K                 |       | 1000 CAKDALE RD ATLANTA GA             | R 100X 313     |      |      | 1060  |      | H747570000002  | 04      | 18002 | 06036 | 001           | R85       |
| X  | 1031 CAKDALE RD NE       |       | 1011 CAKDALE RD ATLANTA GA             | R 100X 590     |      |      | 17754 | 2000 | N510530000001  | 04      | 18002 | 06037 | 001           | R85       |
| X  | 1011 CAKDALE RD NE       |       | 1001 CAKDALE RD ATLANTA GA             | R 100X 568     |      |      | 17214 | 2000 | N669636800001  | 04      | 18002 | 06038 | 001           | R85       |
| X  | NIXON DANIEL WALKER & S  |       | 0991 CAKDALE RD ATLANTA GA             | R 100X 545     |      |      | 14416 | 2000 | R500340000001  | 04      | 18002 | 06039 | 001           | R85       |
| X  | ROAN CHARLES T & TATTIE  |       | 0981 CAKDALE RD ATLANTA GA             | R 100X 522     |      |      | 17754 | 2000 | B893550000001  | 04      | 18002 | 06040 | 001           | R85       |
| X  | BULLOCK JEAN H           |       | 0971 CAKDALE RD ATLANTA GA             | R 256X 500 23E |      | 292  | 23744 |      | H316326900001  | 04      | 18002 | 06041 | 001           | R85       |
| X  | HARSCHE O HENRY          |       | 2655-0667 0906 LULLWATER RD ATLANTA GA | R 150X 215 23E |      | 190  | 21464 | 2000 | K004860000001  | 04      | 18002 | 06043 | 001           | R85       |
| X  | KAGAN STANLEY W JR       |       | 2830-0524 0912 LULLWATER RD ATLANTA GA | R 100X 40      |      |      | 28354 | 2000 | T8971501000001 | 04      | 18002 | 06044 | 001           | R85       |
| X  | TURNER H LEONARD         |       | ATLANTA GA                             | R 100X 300     |      |      | 20534 | 2000 | P874300000001  | 04      | 18002 | 06045 | 001           | R85       |
| X  | TURNER H LEONARD         |       | ATLANTA GA                             | R 100X 296     |      |      | 22260 | 2000 | C808550000001  | 04      | 18002 | 06046 | 001           | R85       |
| X  | 916 LULLWATER RD NE      |       | ATLANTA GA                             | R 100X 292     |      |      | 22260 | 2000 | H713030000001  | 04      | 18002 | 06047 | 001           | R85       |
| X  | COSTLEY EDGAR M          |       | 2223-0578 0922 LULLWATER RD ATLANTA GA | R 100X 288     |      |      | 22684 | 2000 | H962100000001  | 04      | 18002 | 06048 | 001           | R85       |
| X  | HOLLINGER JUNE P & MART  |       | 0930 LULLWATER RD ATLANTA GA           | R 100X 284     |      |      | 31460 | 2000 | E482660000001  | 04      | 18002 | 06049 | 001           | R85       |
| X  | HUNTER CONWAY DR & MRS   |       | 0934 LULLWATER RD ATLANTA GA           | R 100X 293     |      |      | 22154 | 2000 | P377822000001  | 04      | 18002 | 06050 | 001           | R85       |
| X  | ELLIOTT THOMAS W         |       | 0938 LULLWATER RD ATLANTA GA           | R 150X 276     |      |      | 15610 | 2000 | M920063520001  | 04      | 18002 | 06051 | 001           | R85       |
| X  | PERDUE ELIZABETH C       |       | 0944 LULLWATER RD ATLANTA GA           | R 175X 329     |      |      | 24380 | 2000 | F975820370001  | 04      | 18002 | 06052 | 001           | R85       |
| X  | WOODS LINDA S            |       | 0948 LULLWATER RD ATLANTA GA           | R 200X 941     |      |      | 22790 | 2000 | L750280000001  | 04      | 18002 | 06053 | 001           | R100      |
| X  | FULTON NATL BK CO-EX U-  |       | 0952 LULLWATER RD ATLANTA GA           | R 110X 407     |      |      | 19079 | 2000 | M080572800001  | 04      | 18002 | 06054 | 001           | R85       |
| X  | LOFTIS LORRAINE E        |       | 0982 LULLWATER RD ATLANTA GA           | R 110X 442     |      |      | 24380 | 2000 | J172867000001  | 04      | 18002 | 06055 | 001           | R85       |
| X  | MANNERS R NEAL           |       | 0992 LULLWATER RD ATLANTA GA           | R 100X 467     |      |      | 17914 | 2000 | S683440000001  | 04      | 18002 | 06056 | 001           | R85       |
| X  | JAMES CURTIS ADOLPH & A  |       | 1002 LULLWATER RD ATLANTA GA           | R 100X 473     |      |      | 22790 |      | B193034000001  | 04      | 18002 | 06057 | 001           | R85       |
| X  | SPECTOR EVA S            |       | 1022 LULLWATER RD ATLANTA GA           | R 100X 464     |      |      | 22580 | 2000 | R388503840001  | 04      | 18002 | 06058 | 001           | R85       |
| X  | BARTHOLDMEW RUBY E DEKLE |       | 1032 LULLWATER RD ATLANTA GA           | R 100X 459     |      |      | 20564 | 2000 | T572030000001  | 04      | 18002 | 06059 | 001           | R85       |
| X  | RICHARDSON CAROLYN R     |       | 1032 LULLWATER RD ATLANTA GA           | R 100X 459     |      |      | 20564 | 2000 | T572030000001  | 04      | 18002 | 06059 | 001           | R85       |
| X  | TURNER WILLIAM T         |       | 1032 LULLWATER RD ATLANTA GA           | R 100X 459     |      |      | 20564 | 2000 | T572030000001  | 04      | 18002 | 06059 | 001           | R85       |



1977 Print out updated to date 1978

| TX-360-1 | 07/13/77                | DEKALB COUNTY TAX PROPERTY LIST | NAME OF OWNER  | BK-PG         | PROPERTY DESCRIPTION | TY    | ACRE-LOT | DIST | FOOT | VALUE  | EXMP | ACCOUNT         | SUF | TM    | MAP REFERENCE | ZONE/LAND |
|----------|-------------------------|---------------------------------|----------------|---------------|----------------------|-------|----------|------|------|--------|------|-----------------|-----|-------|---------------|-----------|
| .....    | MAILING ADDRESS         | .....                           | CITY AND STATE | .....         | ZIP                  |       |          |      |      |        |      |                 |     |       |               |           |
| X        | BRUNROT BRUNO & CHRIST  | 3530-0371                       | 1125           | LULLWATER RD  | R                    | 100X  | 367      |      |      | 18284  | 2000 | B604060900001   | 04  | 18003 | 01007         | 001 R85   |
| X        | 1125 LULLWATER RD       |                                 |                | ATLANTA GA    |                      | 30307 |          |      |      |        |      |                 |     |       |               | 0100      |
| X        | CORDES MAITAN M         | 2361-0413                       | 1115           | LULLWATER RD  | R                    | 100X  | 349      |      |      | 18550  | 2000 | C794350000001   | 04  | 18003 | 01008         | 001 R85   |
| X        | 1115 LULLWATER RD NE    |                                 |                | ATLANTA GA    |                      | 30307 |          |      |      |        |      |                 |     |       |               | 0100      |
| X        | HATCHER CHARLES R JR MD | 1105                            | LULLWATER RD   | R             | 100X                 | 319   |          |      |      | 18550  | 2000 | H344830000001   | 04  | 18003 | 01009         | 001 R85   |
| X        | 1105 LULLWATER RD       |                                 |                | ATLANTA GA    |                      | 30307 |          |      |      |        |      |                 |     |       |               | 0100      |
| X        | RAMME JACQUELINE L      | 2384-0084                       | 1095           | LULLWATER RD  | R                    | 100X  | 295      |      |      | 20670  | 2000 | R308970000001   | 04  | 18003 | 01010         | 001 R85   |
| X        | 1095 LULLWATER RD       |                                 |                | ATLANTA GA    |                      | 30307 |          |      |      |        |      |                 |     |       |               | 0100      |
| X        | DAVIS CHARLES F DR      | 2316-0678                       | 1085           | LULLWATER RD  | R                    | 100X  | 271      |      |      | 20140  | 2000 | D172440000001   | 04  | 18003 | 01011         | 001 R85   |
| X        | 1085 LULLWATER RD NE    |                                 |                | ATLANTA GA    |                      | 30307 |          |      |      |        |      |                 |     |       |               | 0100      |
| X        | DAVIDSON JOHN K DR      | 2344-0079                       | 1075           | LULLWATER RD  | R                    | 202X  | 240      |      |      | 24114  | 2000 | D128470000001   | 04  | 18003 | 01012         | 001 R85   |
| X        | 1075 LULLWATER RD       |                                 |                | ATLANTA GA    |                      | 30307 |          |      |      |        |      |                 |     |       |               | 0100      |
| X        | DAVID HILLS GOLF CLUB   | 0000                            | RECLIFTON RD   | R             | 90.60                |       |          |      |      | 158520 |      | D832500000003   | 04  | 18003 | 01013         | 001 R85   |
| X        | 0740 CLIFTON RD NE      |                                 |                | ATLANTA GA    |                      | 30307 |          |      |      |        |      |                 |     |       |               | 0100      |
| X        | ASBURY FRANK L III      | 0914                            | CLIFTON RD     | R             | 105X                 | 283   | 32A      | 105  |      | 16164  | 2000 | A806580000001   | 04  | 18003 | 01014         | 001 R75   |
| X        | 914 CLIFTON RD NE       |                                 |                | ATLANTA GA    |                      | 30307 |          |      |      |        |      |                 |     |       |               | 0100      |
| X        | KRECHMAN ARTHUR E & TR  | 3326-0158                       | 0924           | CLIFTON RD    | R                    | 70X   | 265      | 32A  | 70   | 12296  | 2000 | K946575900001   | 04  | 18003 | 01015         | 001 R75   |
| X        | 0924 CLIFTON RD NE      |                                 |                | ATLANTA GA    |                      | 30307 |          |      |      |        |      |                 |     |       |               | 0100      |
| X        | TURRENTINE JULIAN A JR  | 2612-0036                       | 0932           | CLIFTON RD    | R                    | 70X   | 238      | 32A  | 70   | 14734  | 2000 | T579390000001   | 04  | 18003 | 01016         | 001 R75   |
| X        | 0932 CLIFTON RD         |                                 |                | ATLANTA GA    |                      | 30307 |          |      |      |        |      |                 |     |       |               | 0100      |
| X        | BATHGTRY W L M          | 0936                            | CLIFTON RD     | R             | 70X                  | 210   | 32A      | 70   |      | 1696   |      | D1052300000001  | 04  | 18003 | 01017         | 001 R75   |
| X        | 0943 CLIFTON RD NE      |                                 |                | ATLANTA GA    |                      | 30307 |          |      |      |        |      |                 |     |       |               | 0100      |
| X        | DAUGHTRY W L MR         | 0940                            | CLIFTON RD     | R             | 65X                  | 222   | 32A      | 68   |      | 15476  | 4000 | D1052300000002  | 04  | 18003 | 01018         | 001 R75   |
| X        | 0940 CLIFTON RD NE      |                                 |                | ATLANTA GA    |                      | 30307 |          |      |      |        |      |                 |     |       |               | 0100      |
| X        | STAPLETON SIDNEY L JR   | 3455-0270                       | 0944           | CLIFTON RD    | R                    | 70X   | 240      | 32A  | 70   | 14204  | 2000 | S7403124000001  | 04  | 18003 | 01019         | 001 R75   |
| X        | 0944 CLIFTON RD NE      |                                 |                | ATLANTA GA    |                      | 30307 |          |      |      |        |      |                 |     |       |               | 0100      |
| X        | STAPLETON SIDNEY L JR   | 3455-0270                       | 0950           | CLIFTON RD    | R                    | 70X   | 239      | 32A  | 70   | 1696   |      | S7403124000002  | 04  | 18003 | 01020         | 001 R75   |
| X        | 0944 CLIFTON RD NE      |                                 |                | ATLANTA GA    |                      | 30307 |          |      |      |        |      |                 |     |       |               | 0100      |
| X        | MAY JAMES W             | 0956                            | CLIFTON RD     | R             | 70X                  | 233   | 32A      | 70   |      | 18574  | 2000 | M246530000001   | 04  | 18003 | 01021         | 001 R75   |
| X        | 0956 CLIFTON RD NE      |                                 |                | ATLANTA GA    |                      | 30307 |          |      |      |        |      |                 |     |       |               | 0100      |
| X        | JONES ANJO S            | 3402-0484                       | 0962           | CLIFTON RD    | R                    | 70X   | 221      | 32A  | 70   | 14416  | 2000 | J6540655800001  | 04  | 18003 | 01022         | 001 R75   |
| X        | 0962 CLIFTON RD         |                                 |                | ATLANTA GA    |                      | 30307 |          |      |      |        |      |                 |     |       |               | 0100      |
| X        | THARP BONNIE H          | 3519-0568                       | 0968           | CLIFTON RD    | R                    | 160X  | 90       | 32A  | 160  | 19504  | 2000 | T247181120001   | 04  | 18003 | 01023         | 001 R75   |
| X        | 0968 CLIFTON RD         |                                 |                | ATLANTA GA    |                      | 30307 |          |      |      |        |      |                 |     |       |               | 0100      |
| X        | LESTEAD LAWRENCE M      | 0974                            | CLIFTON RD     | R             | 60X                  | 378   | 32A      | 60   |      | 12584  |      | L39922400000001 | 04  | 18003 | 01024         | 001 R75   |
| X        | 0723 NESTLE WAY         |                                 |                | CHARLOTTE N C |                      | 28211 |          |      |      |        |      |                 |     |       |               | 0100      |
| X        | GODDCHILD CHAUNCEY      | 1000                            | CLIFTON RD     | R             | 60X                  | 403   | 32A      | 60   |      | 14574  | 2000 | G4805500000001  | 04  | 18003 | 01025         | 001 R75   |
| X        | 1000 CLIFTON RD NE      |                                 |                | ATLANTA GA    |                      | 30307 |          |      |      |        |      |                 |     |       |               | 0100      |
| X        | CHAMBLESS JOHN M        | 1002                            | CLIFTON RD     | R             | 70X                  | 515   | 32A      | 70   |      | 18550  |      | C3051900000001  | 04  | 18003 | 01026         | 001 R75   |
| X        | 1087 CLIFTON RD NE      |                                 |                | ATLANTA GA    |                      | 30307 |          |      |      |        |      |                 |     |       |               | 0100      |
| X        | LOUIS MYRTLE C          | 1006                            | CLIFTON RD     | R             | 70X                  | 264   | 32A      | 70   |      | 17754  | 2000 | L6441100000001  | 04  | 18003 | 01027         | 001 R100  |
| X        | 1006 CLIFTON RD NE      |                                 |                | ATLANTA GA    |                      | 30307 |          |      |      |        |      |                 |     |       |               | 0100      |
| X        | CREAL GEORGE C & WYNN A | 2353-0216                       | 1010           | CLIFTON RD    | R                    | 70X   | 239      | 32A  | 70   | 13514  | 2000 | C90007400000001 | 04  | 18003 | 01028         | 001 R75   |
| X        | 1010 CLIFTON RD NE      |                                 |                | ATLANTA GA    |                      | 30307 |          |      |      |        |      |                 |     |       |               | 0100      |
| X        | BAER DONN D             | 1014                            | CLIFTON RD     | R             | 70X                  | 216   | 32A      | 70   |      | 12984  | 2000 | B0076700000001  | 04  | 18003 | 01029         | 001 R75   |
| X        | 1014 CLIFTON RD         |                                 |                | ATLANTA GA    |                      | 30307 |          |      |      |        |      |                 |     |       |               | 0100      |
| X        | FREE C H                | 3623-0282                       | 1020           | CLIFTON RD    | R                    | 70X   | 242      | 32A  | 70   | 13356  | 2000 | M3742800000001  | 04  | 18003 | 01030         | 001 R75   |
| X        | 1020 CLIFTON RD NE      |                                 |                | ATLANTA GA    |                      | 30307 |          |      |      |        |      |                 |     |       |               | 0100      |
| X        | BARBAREE JAMES          | 3553-0094                       | 1026           | CLIFTON RD    | R                    | 70X   | 387      | 32A  | 70   | 12454  | 2000 | B1281816000001  | 04  | 18003 | 01031         | 001 R75   |
| X        | 1026 CLIFTON RD         |                                 |                | ATLANTA GA    |                      | 30307 |          |      |      |        |      |                 |     |       |               | 0100      |
| X        | MACKAY JAMES A & CAROLI | 1032                            | CLIFTON RD     | R             | 70X                  | 417   | 32A      | 70   |      | 18126  | 2000 | M0093600000001  | 04  | 18003 | 01032         | 001 R75   |
| X        | 1032 CLIFTON RD NE      |                                 |                | ATLANTA GA    |                      | 30307 |          |      |      |        |      |                 |     |       |               | 0100      |
| X        | ROYLSTON A D JR MR      | 1038                            | CLIFTON RD     | R             | 70X                  | 414   | 32A      | 70   |      | 12614  | 2000 | B5528100000001  | 04  | 18003 | 01033         | 001 R75   |
| X        | 1038 CLIFTON RD NE      |                                 |                | ATLANTA GA    |                      | 30307 |          |      |      |        |      |                 |     |       |               | 0100      |





TX-360-1 07/13/77 DEKALB COUNTY TAX PROPERTY LIST PAGE 2556  
 NAME OF OWNER BK-PG PROPERTY DESCRIPTION TV ACRE-LOR DIST FOOT VALUE EXMP ACCCNT SUF TM MAP REFERENCE ZONE/  
 MAILING ADDRESS CITY AND STATE ZIP LAND

|   |                            |                             |   |       |     |     |     |       |      |                |    |       |       |     |      |
|---|----------------------------|-----------------------------|---|-------|-----|-----|-----|-------|------|----------------|----|-------|-------|-----|------|
| X | COKER DAVID L              | 1700 E CLIFTON RD           | R | 105X  | 205 | 32A | 105 | 14044 | 2000 | C57456000001   | 04 | 18003 | 03017 | 001 | R75  |
| X | 1700 E CLIFTON RD NE       | ATLANTA GA                  |   | 30307 |     |     |     |       |      |                |    |       |       |     | 0100 |
| X | OLSON ROGER C              | 1692 E CLIFTON RD           | R | 70X   | 402 | 32A | 70  | 15370 | 2000 | Q417340000001  | 04 | 18003 | 03018 | 001 | R75  |
| X | 1692 E CLIFTON RD NE       | ATLANTA GA                  |   | 30307 |     |     |     |       |      |                |    |       |       |     | 0100 |
| X | HALL H EUGENE              | 1686 E CLIFTON RD           | R | 70X   | 372 | 32A | 70  | 14840 | 2000 | H0402100000001 | 04 | 18003 | 03019 | 001 | R75  |
| X | 1686 E CLIFTON RD NE       | ATLANTA GA                  |   | 30307 |     |     |     |       |      |                |    |       |       |     | 0100 |
| X | CROKE JAMES C MR           | 1680 E CLIFTON RD           | R | 75X   | 338 | 32A | 75  | 13832 | 2000 | C917250000001  | 04 | 18003 | 03020 | 001 | R75  |
| X | 1680 E CLIFTON RD          | ATLANTA GA                  |   | 30327 |     |     |     |       |      |                |    |       |       |     | 0100 |
| X | BROGAN DONNA R             | 2822-0109 1676 E CLIFTON RD | R | 70X   | 310 | 32A | 70  | 15104 | 2000 | B6629880000001 | 04 | 18003 | 03021 | 001 | R75  |
| X | 1676 E CLIFTON RD NE       | ATLANTA GA                  |   | 30307 |     |     |     |       |      |                |    |       |       |     | 0100 |
| X | THOMSON JUNIUS R & MARG    | 2711-0065 1670 E CLIFTON RD | R | 65X   | 279 | 32A | 70  | 15104 | 2000 | T5611800000001 | 04 | 18003 | 03022 | 001 | R75  |
| X | 1670 E CLIFTON RD SE       | ATLANTA GA                  |   | 30307 |     |     |     |       |      |                |    |       |       |     | 0100 |
| X | LINTHICUM T G              | 1658 E CLIFTON RD           | R | 192X  | 181 | 32A | 192 | 12984 | 2000 | L6345100000001 | 04 | 18003 | 03023 | 001 | R75  |
| X | 1658 E CLIFTON RD NE       | ATLANTA GA                  |   | 30307 |     |     |     |       |      |                |    |       |       |     | 0100 |
| X | STEPHENS JOHN C JR         | 1648 E CLIFTON RD           | R | 70X   | 225 | 32A | 70  | 13249 |      | S7830400000001 | 04 | 18003 | 03024 | 001 | R75  |
| X | 0525 MADELL ST             | ATHENS GA                   |   | 30601 |     |     |     |       |      |                |    |       |       |     | 0100 |
| X | YADEN J L MR ORR GAY PIPER | 1642 E CLIFTON RD           | R | 70X   | 465 | 32A | 70  | 11394 | 2000 | Y0022700000001 | 04 | 18003 | 03025 | 001 | R75  |
| X | 1642 E CLIFTON RD          | ATLANTA GA                  |   | 30307 |     |     |     |       |      |                |    |       |       |     | 0100 |
| X | WILEY BELL I MRS           | 1636 E CLIFTON RD           | R | 70X   | 461 | 32A | 70  | 13514 | 2000 | W5552500000001 | 04 | 18003 | 03026 | 001 | R75  |
| X | 1636 E CLIFTON RD NE       | ATLANTA GA                  |   | 30307 |     |     |     |       |      |                |    |       |       |     | 0100 |
| X | HALL ROBERT H              | 1630 E CLIFTON RD           | R | 70X   | 456 | 32A | 70  | 17224 | 2000 | H0656700000001 | 04 | 18003 | 03027 | 001 | R75  |
| X | 1630 E CLIFTON RD NE       | ATLANTA GA                  |   | 30306 |     |     |     |       |      |                |    |       |       |     | 0100 |
| X | RICHARDSON JEFF L MRS      | 0969 CLIFTON RD             | R | 70X   | 452 | 32A | 70  | 10600 | 2000 | R4122400000001 | 04 | 18003 | 03028 | 001 | R75  |
| X | 0969 CLIFTON RD NE         | ATLANTA GA                  |   | 30309 |     |     |     |       |      |                |    |       |       |     | 0100 |
| X | KYLE MARY E MRS            | 0973 CLIFTON RD             | R | 70X   | 447 | 32A | 70  | 9964  | 4000 | K9972200000001 | 04 | 18003 | 03029 | 001 | R75  |
| X | 973 CLIFTON RD NE          | ATLANTA GA                  |   | 30307 |     |     |     |       |      |                |    |       |       |     | 0100 |
| X | JONES ROBERT EARL & MAR    | 3440-0385 0977 CLIFTON RD   | R | 70X   | 442 | 32A | 70  | 10334 | 2000 | J8583763200001 | 04 | 18003 | 03030 | 001 | R75  |
| X | 0977 CLIFTON RD            | ATLANTA GA                  |   | 30307 |     |     |     |       |      |                |    |       |       |     | 0100 |
| X | SCHMITZ JOHN T & MARIAN    | 1001 CLIFTON RD             | R | 151X  | 180 | 32A | 151 | 15634 | 2000 | S0830300000001 | 04 | 18003 | 03031 | 001 | R75  |
| X | 1001 CLIFTON RD NE         | ATLANTA GA                  |   | 30307 |     |     |     |       |      |                |    |       |       |     | 0100 |
| X | WILSON WILLIAM DAVID       | 3437-0506 1007 CLIFTON RD   | R | 100X  | 247 | 32A | 100 | 11660 | 2000 | W8157720000001 | 04 | 18003 | 03032 | 001 | R75  |
| X | 1007 CLIFTON RD            | ATLANTA GA                  |   | 30307 |     |     |     |       |      |                |    |       |       |     | 0100 |
| X | PAER JOHN HARRIS           | 2636-0223 1009 CLIFTON RD   | R | 80X   | 269 | 32A | 80  | 18019 | 2000 | P0187060000001 | 04 | 18003 | 03033 | 001 | R75  |
| X | 1164 BISHOP ST 11TH FLOOR  | HONOLULU HAWAII             |   | 96813 |     |     |     |       |      |                |    |       |       |     | 0100 |
| X | JOHNSON BOLTING H JR       | 1015 CLIFTON RD             | R | 80X   | 291 | 328 | 60  | 11235 | 2000 | J3584000000001 | 04 | 18003 | 03034 | 001 | R75  |
| X | 1015 CLIFTON RD NE         | ATLANTA GA                  |   | 30307 |     |     |     |       |      |                |    |       |       |     | 0100 |
| X | STOUT JAMES III            | 2929-0048 1021 CLIFTON RD   | R | 70X   | 309 | 32A | 70  | 14309 | 2000 | S8873060000001 | 04 | 18003 | 03035 | 001 | R75  |
| X | 1021 CLIFTON RD            | ATLANTA GA                  |   | 30307 |     |     |     |       |      |                |    |       |       |     | 0100 |
| X | LESENE ARTHUR E MARY B     | 2651-0582 1029 CLIFTON RD   | R | 70X   | 234 | 32A | 70  | 19419 | 2000 | L4311600000001 | 04 | 18003 | 03036 | 001 | R75  |
| X | 1029 CLIFTON RD NE         | ATLANTA GA                  |   | 30307 |     |     |     |       |      |                |    |       |       |     | 0100 |
| X | JOHNSON BEN F & STELLA     | 1035 CLIFTON RD             | R | 70X   | 345 | 32A | 70  | 15899 | 2000 | J3544400000001 | 04 | 18003 | 03037 | 001 | R75  |
| X | 1035 CLIFTON RD NE         | ATLANTA GA                  |   | 30307 |     |     |     |       |      |                |    |       |       |     | 0100 |
| X | MILLS JOHN                 | 3260-0478 1043 CLIFTON RD   | R | 70X   | 360 | 32A | 70  | 16960 | 2000 | M6009598000001 | 04 | 18003 | 03038 | 001 | R75  |
| X | 1043 CLIFTON RD            | ATLANTA GA                  |   | 30307 |     |     |     |       |      |                |    |       |       |     | 0100 |
| X | GILL ESPIE NEAL C & SARA   | 3419-0455 1049 CLIFTON RD   | R | 70X   | 380 | 32A | 70  | 11023 | 2000 | G3493000000001 | 04 | 18003 | 03039 | 001 | R75  |
| X | 1049 CLIFTON RD            | ATLANTA GA                  |   | 30307 |     |     |     |       |      |                |    |       |       |     | 0100 |
| X | SHINAL MYRICK C & KARE     | 3496-0543 1055 CLIFTON RD   | R | 70X   | 397 | 32A | 70  | 13355 | 2000 | S2461769600001 | 04 | 18003 | 03040 | 001 | R75  |
| X | 1055 CLIFTON RD NE         | ATLANTA GA                  |   | 30307 |     |     |     |       |      |                |    |       |       |     | 0100 |
| X | TARCAN YAVUZ A & JESSIC    | 3190-0414 1063 CLIFTON RD   | R | 70X   | 197 | 32A | 70  | 12190 | 2000 | T0455328000001 | 04 | 18003 | 03041 | 001 | R75  |
| X | 1063 CLIFTON RD NE         | ATLANTA GA                  |   | 30307 |     |     |     |       |      |                |    |       |       |     | 0100 |
| X | MOORE GRACE H MRS          | 1069 CLIFTON RD             | R | 70X   | 190 | 32A | 110 | 16694 | 4000 | M7497500000001 | 04 | 18003 | 03042 | 001 | R75  |
| X | 1069 CLIFTON RD NE         | ATLANTA GA                  |   | 30307 |     |     |     |       |      |                |    |       |       |     | 0100 |
| X | GRAVETTE HELEN H           | 1703 RIDGEWOOD DR           | R | 125X  | 225 | 328 | 125 | 11765 | 2000 | G6421700000001 | 04 | 18003 | 04001 | 001 | R75  |
| X | 1703 RIDGEWOOD DR NE       | ATLANTA GA                  |   | 30307 |     |     |     |       |      |                |    |       |       |     | 0100 |







3024-0007 1743 N DECATUR RD R 115X 298 36800 2000 C64C576000001 04 18003 05002 001 01  
 ATLANTA GA 30307 1100

LAMBERT RAY P 3436-0161 172135N DECATUR RD R 250X 450 104240 L047136000001 04 18003 05004 001 01  
 0389 BLACKLAND RD NM ATLANTA GA 30342 1100  
 SESSIONS NELLE J 2331-0460 1715 N DECATUR RD R 90X 390 22080 4000 S163836000001 04 18003 05006 001 01  
 1715 NORTH DECATUR RD ATLANTA GA 30307 0100  
 FLOWERS ARTHUR P 2271-0397 1707 N DECATUR RD R 120X 310 26920 F364550000002 04 18003 05007 001 01  
 0556 PTREE BATTLE AVE NE ATLANTA GA 30305 1100

ATLANTA BAPTIST ASSOCIA 1227 CLIFTON RD R 100X 296 28680 E2 A865860000004 04 18003 05008 001 R75  
 1350 SPRING ST NW ATLANTA GA 30309 0100  
 BURTGN VERNON SR & ALYC 2600-0669 1225 CLIFTON RD R 85X 253 32A 85 21199 2000 B9494919000001 04 18003 05009 001 R75  
 1225 CLIFTON RD NE ATLANTA GA 30307 0100

TAYLOR L P MR 1223 CLIFTON RD R 83X 280 32A 83 19344 2000 T135140000001 04 18003 05010 001 R75  
 1223 CLIFTON RD NE ATLANTA GA 30307 0100  
 GLENN MEMORIAL PARSONAG 1221 CLIFTON RD R 79X 510 17400 E2 G405160000001 04 18003 05011 001 R75  
 1652 N DECATUR RD NE ATLANTA GA 30307 0100

ELLIOTT THOMAS W 3210-0260 1219 CLIFTON RD R 150X 530 32A 150 9274 4000 E482670000001 04 18003 05012 001 R75  
 1219 CLIFTON RD ATLANTA GA 30307 0100  
 STONE PHYLLIS L 3395-0389 1209 CLIFTON RD R 70X 285 32A 70 13514 S876585000001 04 18003 05013 001 R75  
 X 0008 SEAHORSE MAY HILTONHEAD ISLAND SC 29928 0100  
 X HODGSON NEWTON C 1205 CLIFTON RD R 70X 257 32A 70 11924 2000 H659100000001 04 18003 05014 001 R75  
 1205 CLIFTON RD NE ATLANTA GA 30307 0100

McGEE ROACHE & HALL/Kennedy 1201 CLIFTON RD R 75X 229 32B 140 12286 2000 M289770000001 04 18003 05015 001 R75  
 1201 CLIFTON RD NE ATLANTA GA 30307 0100  
 HARVEY MOSE LOFLEY & RU 5126-0476 1636 RIDGEMOOD DR R 125X 160 32B 125 12965 H335275960001 04 18003 05016 001 R75  
 1636 RIDGEMOOD DR NE ATLANTA GA 30307 0100

KOPF FRANK A MR 1648 RIDGEMOOD DR R 125X 203 32B 125 11660 4000 K919000000001 04 18003 05017 001 R75  
 1648 RIDGEMOOD DR NE ATLANTA GA 30307 0100  
 MALLARD WILLIAM 1656 RIDGEMOOD DR R 85X 170 32B 85 15370 2000 M055270000001 04 18003 05018 001 R75  
 1656 RIDGEMOOD DR NE ATLANTA GA 30307 0100

LEWIS LUTHER C JR & MAR 3241-0271 1662 RIDGEMOOD DR R 70X 423 32B 70 10494 2000 L542837200001 04 18003 05019 001 R75  
 1662 RIDGEMOOD DR ATLANTA GA 30307 0100  
 HORNE FRANKIE KOPF 2517-0610 1670 RIDGEMOOD DR R 70X 445 32B 70 18550 2000 H780380000001 04 18003 05020 001 R75  
 1670 RIDGEMOOD DR ATLANTA GA 30307 0100

HORNE FRANKIE KOPF 2517-0610 1678 RIDGEMOOD DR R 348X 150 32B 498 1590 H780380000002 04 18003 05021 001 R75  
 1678 RIDGEMOOD DR ATLANTA GA 30307 0100  
 RIDGEMOOD DR R 67X 128 32B 67 3710 2000 S500460000001 04 18003 05022 001 R75  
 RIDGEMOOD DR R 70X 58 32B 70 5034 2000 B770460000001 04 18003 05023 001 R75  
 RIDGEMOOD DR R 70X 150 32B 70 6253 2000 H784580400001 04 18003 05024 001 R75  
 RIDGEMOOD DR R 70X 176 32B 100 8214 N015564000001 04 18003 05025 001 R75

2958-0304 0384 EMORY DR R 100X 176 32B 100 7844 2000 F128094480001 04 18003 05026 001 R75  
 DECATUR GA 30033 0100  
 ATLANTA GA 30307 0100

0356 EMORY DR R 60X 200 32B 60 7154 N235595000001 04 18003 05027 001 R75  
 FAYETTEVILLE GA 30214 0100  
 0400 EMORY DR R 60X 200 32B 60 13674 2000 D809040000001 04 18003 05028 001 R75  
 ATLANTA GA 30307 0100

3377-0494 0404 EMORY DR R 60X 200 32B 60 7684 2000 F173354000001 04 18003 05029 001 R75  
 ATLANTA GA 30307 0100  
 0408 EMORY DR R 59X 200 32B 59 9540 2000 K605660000001 04 18003 05030 001 R75  
 ATLANTA GA 30307 0100

0408 EMORY DR R 59X 200 32B 59 9540 2000 K605660000001 04 18003 05030 001 R75  
 ATLANTA GA 30307 0100

0408 EMORY DR R 59X 200 32B 59 9540 2000 K605660000001 04 18003 05030 001 R75  
 ATLANTA GA 30307 0100

0408 EMORY DR R 59X 200 32B 59 9540 2000 K605660000001 04 18003 05030 001 R75  
 ATLANTA GA 30307 0100

0408 EMORY DR R 59X 200 32B 59 9540 2000 K605660000001 04 18003 05030 001 R75  
 ATLANTA GA 30307 0100

0408 EMORY DR R 59X 200 32B 59 9540 2000 K605660000001 04 18003 05030 001 R75  
 ATLANTA GA 30307 0100

0408 EMORY DR R 59X 200 32B 59 9540 2000 K605660000001 04 18003 05030 001 R75  
 ATLANTA GA 30307 0100

0408 EMORY DR R 59X 200 32B 59 9540 2000 K605660000001 04 18003 05030 001 R75  
 ATLANTA GA 30307 0100

0408 EMORY DR R 59X 200 32B 59 9540 2000 K605660000001 04 18003 05030 001 R75  
 ATLANTA GA 30307 0100

NAME OF OWNER BK-PG PROPERTY DESCRIPTION TY ACRE-LOT DIST FOOT VALUE EXMP ACCOUNT SUF TM MAP REFERENCE ZONE/ LAND

MAILING ADDRESS CITY AND STATE ZIP

~~EMORY DR 3409-0484 0414 EMORY DR R 61X 200 328 61 7684 2000 M601C6C000001 04 18003 05031 001 R75~~

~~EMORY DR 3493-0123 0418 EMORY DR R 60X 200 328 60 8480 4000 P065004000001 04 18003 05032 001 R75~~

~~EMORY DR NE 30307 EMORY DR R 60X 200 328 60 8904 2000 N683604080001 04 18003 05033 001 R75~~

~~EMORY DR NE 30307 EMORY DR R 60X 200 328 60 6624 2000 J818770000001 04 18003 05034 001 R75~~

~~EMORY DR NE 30307 EMORY DR R 60X 200 328 60 9646 W829E220000001 04 18003 05035 001 R75~~

~~EMORY DR NE 30307 EMORY DR R 60X 200 328 60 7684 4000 W420024000001 04 18003 05036 001 R75~~

~~EMORY DR NE 30307 EMORY DR R 60X 200 328 60 8214 4000 A200270000001 04 18003 05037 001 R75~~

~~EMORY DR NE 30307 EMORY DR R 97X 200 328 97 9010 2000 B201676000001 04 18003 05038 001 R75~~

~~EMORY DR NE 30307 EMORY DR R 85X 102 328 85 9274 B201676000002 04 18003 05039 001 R100~~

~~EMORY DR NE 30307 EMORY DR R 138X 154 30643 B536440000002 04 18003 06001 001 C1 6550~~

~~EMORY REAL ESTATE HOLDI 3666-0191 1613 N DECATUR RD R 90X 222 15120 E598983360001 04 18003 06002 001 01 1615~~

~~EMORY REAL ESTATE HOLDY 3666-0191 1621 N DECATUR RD R 90X 204 41280 E598983360002 04 18003 06003 001 01 9100~~

~~EMORY REAL ESTATE HOLDY 3666-0191 1621 N DECATUR RD R 90X 204 41280 E598983360002 04 18003 06003 001 01 9100~~

~~EMORY REAL ESTATE HOLDY 3666-0191 1621 N DECATUR RD R 90X 204 41280 E598983360002 04 18003 06003 001 01 9100~~

~~EMORY REAL ESTATE HOLDY 3666-0191 1621 N DECATUR RD R 90X 204 41280 E598983360002 04 18003 06003 001 01 9100~~

~~EMORY REAL ESTATE HOLDY 3666-0191 1621 N DECATUR RD R 90X 204 41280 E598983360002 04 18003 06003 001 01 9100~~

~~EMORY REAL ESTATE HOLDY 3666-0191 1621 N DECATUR RD R 90X 204 41280 E598983360002 04 18003 06003 001 01 9100~~

~~EMORY REAL ESTATE HOLDY 3666-0191 1621 N DECATUR RD R 90X 204 41280 E598983360002 04 18003 06003 001 01 9100~~

~~EMORY REAL ESTATE HOLDY 3666-0191 1621 N DECATUR RD R 90X 204 41280 E598983360002 04 18003 06003 001 01 9100~~

~~EMORY REAL ESTATE HOLDY 3666-0191 1621 N DECATUR RD R 90X 204 41280 E598983360002 04 18003 06003 001 01 9100~~

~~EMORY REAL ESTATE HOLDY 3666-0191 1621 N DECATUR RD R 90X 204 41280 E598983360002 04 18003 06003 001 01 9100~~

113

1615

| NAME OF OWNER                     | BK-PG                | PROPERTY DESCRIPTION | TY           | ACRE-LOT                | DIST           | FOOT             | VALUE                    | EXMP          | PAGE             | ACCOUNT          | SUF            | TM             | MAP REFERENCE | ZONE/<br>LAND |
|-----------------------------------|----------------------|----------------------|--------------|-------------------------|----------------|------------------|--------------------------|---------------|------------------|------------------|----------------|----------------|---------------|---------------|
| SUNANEE RIVER MARINA OF           | 2811                 | 0202 1186            | R            | 70X 205 32A             | 70             | 13356            | 5976696000003            | 04            | 18003            | 06021            | 001            | R75            |               |               |
| 1182 CLIFTON RD NE                |                      | ATLANTA GA           |              |                         |                |                  |                          |               |                  |                  |                |                |               |               |
| MEM G H MRS                       |                      | 1182 CLIFTON RD      | R            | 70X 222 32A             | 70             | 15900            | M505950000001            | 04            | 18003            | 06022            | 001            | R75            |               |               |
| 1182 CLIFTON RD                   |                      | EMORY UNIV GA        |              |                         |                |                  |                          |               |                  |                  |                |                |               |               |
| RABDIN JAMES Z                    |                      | 1176 CLIFTON RD      | R            | 70X 264 32A             | 70             | 12296            | R006650000001            | 04            | 18003            | 06023            | 001            | R75            |               |               |
| 1176 CLIFTON RD                   |                      | ATLANTA GA           |              |                         |                |                  |                          |               |                  |                  |                |                |               |               |
| HOLL INGSWORTH THAD               |                      | 1168 CLIFTON RD      | R            | 203X 42 32A             | 208            | 16960            | M16770000001             | 04            | 18003            | 06024            | 001            | R75            |               |               |
| 1168 CLIFTON RD NE                |                      | ATLANTA GA           |              |                         |                |                  |                          |               |                  |                  |                |                |               |               |
| ADAMS DONALD L                    |                      | 3515-0379 1478       | R            | 70X 278 32A             | 70             | 19704            | A069490000001            | 04            | 18003            | 06025            | 001            | R75            |               |               |
| 1738 E CLIFTON RD NE              |                      | ATLANTA GA           |              |                         |                |                  |                          |               |                  |                  |                |                |               |               |
| MILKINS GEORGE B                  |                      | 1474 TXFORD RD       | R            | 70X 287 32A             | 70             | 11766            | M567740000001            | 04            | 18003            | 06026            | 001            | R75            |               |               |
| 1474 OXFORD RD NE                 |                      | ATLANTA GA           |              |                         |                |                  |                          |               |                  |                  |                |                |               |               |
| HUMPHRIES G P MRS                 |                      | 1470 CXFORD RD       | R            | 70X 299 32A             | 70             | 11554            | M9444010000001           | 04            | 18003            | 06027            | 001            | R75            |               |               |
| 1470 OXFORD RD NE                 |                      | ATLANTA GA           |              |                         |                |                  |                          |               |                  |                  |                |                |               |               |
| HILL M E III                      |                      | 2131-0187 1466       | R            | 90X 305 32A             | 90             | 55680            | H606210000001            | 04            | 18003            | 06028            | 001            | R75            |               |               |
| 1466 OXFORD RD                    |                      | ATLANTA GA           |              |                         |                |                  |                          |               |                  |                  |                |                |               |               |
| BURNS T H                         |                      | 1444 S OXFORD RD     | R            | 97X 109 99              | 97             | 16600            | B936440000003            | 04            | 18003            | 06029            | 001            | R75            |               |               |
| 1444 S OXFORD RD                  |                      | HARTWELL GA          |              |                         |                |                  |                          |               |                  |                  |                |                |               |               |
| <del>WICKHAM JUDITH</del>         | <del>348</del>       | <del>000</del>       | <del>R</del> | <del>59X 173 32A</del>  | <del>59</del>  | <del>11765</del> | <del>M357258620001</del> | <del>04</del> | <del>18003</del> | <del>07001</del> | <del>001</del> | <del>R75</del> |               |               |
| <del>WICKHAM WILENA</del>         | <del>1102</del>      | <del>000</del>       | <del>R</del> | <del>59X 194 32A</del>  | <del>59</del>  | <del>11554</del> | <del>M055330000001</del> | <del>04</del> | <del>18003</del> | <del>07002</del> | <del>001</del> | <del>R75</del> |               |               |
| <del>WICKHAM WILENA</del>         | <del>1102</del>      | <del>000</del>       | <del>R</del> | <del>70X 253 32A</del>  | <del>174</del> | <del>13143</del> | <del>M534090000001</del> | <del>04</del> | <del>18003</del> | <del>07003</del> | <del>001</del> | <del>R75</del> |               |               |
| HICKMAN JOE C & MARGARE           |                      | 1693 E CLIFTON RD    | R            | 70X 250 32A             | 70             | 9804             | M657215600001            | 04            | 18003            | 07004            | 001            | R75            |               |               |
| 1693 E CLIFTON RD NE              |                      | ATLANTA GA           |              |                         |                |                  |                          |               |                  |                  |                |                |               |               |
| HODGES SARAH W & BARRY            |                      | 3202-0377 1687       | R            | 70X 250 32A             | 70             | 14119            | M065730000001            | 04            | 18003            | 07007            | 001            | R75            |               |               |
| 1687 EAST CLIFTON RD              |                      | ATLANTA GA           |              |                         |                |                  |                          |               |                  |                  |                |                |               |               |
| STRAUSS LILD T                    |                      | 1681 E CLIFTON RD    | R            | 70X 250 32A             | 70             | 12454            | M989950000001            | 04            | 18003            | 07005            | 001            | R75            |               |               |
| 1681 E CLIFTON RD NE              |                      | ATLANTA GA           |              |                         |                |                  |                          |               |                  |                  |                |                |               |               |
| ALLEN G LEONARD JR                |                      | 1677 E CLIFTON RD    | R            | 70X 240 32A             | 70             | 15369            | M345630000001            | 04            | 18003            | 07006            | 001            | R75            |               |               |
| 1677 E CLIFTON RD                 |                      | ATLANTA GA           |              |                         |                |                  |                          |               |                  |                  |                |                |               |               |
| BAIRD DAVID D & ANNE C            |                      | 2558-0719 1671       | R            | 78X 229 32A             | 147            | 14119            | M065730000001            | 04            | 18003            | 07007            | 001            | R75            |               |               |
| 1671 E CLIFTON RD                 |                      | ATLANTA GA           |              |                         |                |                  |                          |               |                  |                  |                |                |               |               |
| <del>1669 OXSON DR</del>          | <del>3187-0227</del> | <del>1668</del>      | <del>R</del> | <del>114X 227 32A</del> | <del>114</del> | <del>15370</del> | <del>M777295100001</del> | <del>04</del> | <del>18003</del> | <del>07008</del> | <del>001</del> | <del>R75</del> |               |               |
| <del>1669 OXSON DR</del>          | <del>2622-0310</del> | <del>1680</del>      | <del>R</del> | <del>112X 269 32A</del> | <del>112</del> | <del>12190</del> | <del>M910650000001</del> | <del>04</del> | <del>18003</del> | <del>07009</del> | <del>001</del> | <del>R75</del> |               |               |
| <del>1669 OXSON DR</del>          | <del>1688</del>      | <del>OXSON DR</del>  | <del>R</del> | <del>85X 238 32A</del>  | <del>85</del>  | <del>11236</del> | <del>M630810000001</del> | <del>04</del> | <del>18003</del> | <del>07010</del> | <del>001</del> | <del>R75</del> |               |               |
| <del>1669 OXSON DR</del>          | <del>1696</del>      | <del>OXSON DR</del>  | <del>R</del> | <del>85X 210 32A</del>  | <del>85</del>  | <del>12614</del> | <del>M141090000001</del> | <del>04</del> | <del>18003</del> | <del>07011</del> | <del>001</del> | <del>R75</del> |               |               |
| <del>1669 OXSON DR</del>          | <del>3534-0266</del> | <del>1702</del>      | <del>R</del> | <del>85X 185 32A</del>  | <del>85</del>  | <del>11765</del> | <del>M607833200001</del> | <del>04</del> | <del>18003</del> | <del>07012</del> | <del>001</del> | <del>R75</del> |               |               |
| <del>1669 OXSON DR</del>          | <del>1696</del>      | <del>OXSON DR</del>  | <del>R</del> | <del>75X 166 32A</del>  | <del>75</del>  | <del>10175</del> | <del>M099822000001</del> | <del>04</del> | <del>18003</del> | <del>07013</del> | <del>001</del> | <del>R75</del> |               |               |
| <del>1669 OXSON DR</del>          | <del>3534-0266</del> | <del>1702</del>      | <del>R</del> | <del>85X 185 32A</del>  | <del>85</del>  | <del>11765</del> | <del>M607833200001</del> | <del>04</del> | <del>18003</del> | <del>07012</del> | <del>001</del> | <del>R75</del> |               |               |
| <del>1669 OXSON DR</del>          | <del>3534-0266</del> | <del>1702</del>      | <del>R</del> | <del>75X 166 32A</del>  | <del>75</del>  | <del>10175</del> | <del>M099822000001</del> | <del>04</del> | <del>18003</del> | <del>07013</del> | <del>001</del> | <del>R75</del> |               |               |
| <del>1669 OXSON DR</del>          | <del>1688</del>      | <del>OXSON DR</del>  | <del>R</del> | <del>85X 238 32A</del>  | <del>85</del>  | <del>11236</del> | <del>M630810000001</del> | <del>04</del> | <del>18003</del> | <del>07010</del> | <del>001</del> | <del>R75</del> |               |               |
| <del>1669 OXSON DR</del>          | <del>1696</del>      | <del>OXSON DR</del>  | <del>R</del> | <del>85X 210 32A</del>  | <del>85</del>  | <del>12614</del> | <del>M141090000001</del> | <del>04</del> | <del>18003</del> | <del>07011</del> | <del>001</del> | <del>R75</del> |               |               |
| <del>1669 OXSON DR</del>          | <del>3534-0266</del> | <del>1702</del>      | <del>R</del> | <del>85X 185 32A</del>  | <del>85</del>  | <del>11765</del> | <del>M607833200001</del> | <del>04</del> | <del>18003</del> | <del>07012</del> | <del>001</del> | <del>R75</del> |               |               |
| <del>1669 OXSON DR</del>          | <del>3534-0266</del> | <del>1702</del>      | <del>R</del> | <del>75X 166 32A</del>  | <del>75</del>  | <del>10175</del> | <del>M099822000001</del> | <del>04</del> | <del>18003</del> | <del>07013</del> | <del>001</del> | <del>R75</del> |               |               |
| BAIG FELL JOHN M & MRS            |                      | 1463 CXFORD RD       | R            | 30X 130 32A             | 30             | 18400            | B014320000003            | 04            | 18003            | 07001            | 001            | R75            |               |               |
| 1463 S OXFORD RD NE               |                      | ATLANTA GA           |              |                         |                |                  |                          |               |                  |                  |                |                |               |               |
| BAIG FELL JOHN M & MRS            |                      | 14556 CXFORD RD      | R            | 61X 130 32A             | 30             | 27280            | B014320000004            | 04            | 18003            | 07002            | 001            | R75            |               |               |
| 1457 S OXFORD RD NE               |                      | ATLANTA GA           |              |                         |                |                  |                          |               |                  |                  |                |                |               |               |
| MEMORY THEATRE INC                |                      | 1437 OXFORD RD       | R            | 56X 171 32A             | 56             | 38800            | E600660000001            | 04            | 18003            | 07004            | 001            | R75            |               |               |
| 0572 MOROSGO DR NE                |                      | ATLANTA GA           |              |                         |                |                  |                          |               |                  |                  |                |                |               |               |
| OXFORD ROAD PROPERTIES, 2306-0196 |                      | 1425315 OXFORD RD    | R            | 100X 171 32A            | 142            | 41840            | O988740000001            | 04            | 18003            | 07005            | 001            | R75            |               |               |
| 1425 E CLIFTON RD NE              |                      | ATLANTA GA           |              |                         |                |                  |                          |               |                  |                  |                |                |               |               |
| PAYMER PHILIP G & KURLA           |                      | 3356-0322 1593       | R            | 127X 114                |                | 21800            | P280329200001            | 04            | 18003            | 07006            | 001            | R75            |               |               |
| 1593 NORTH DECATUR RD             |                      | ATLANTA GA           |              |                         |                |                  |                          |               |                  |                  |                |                |               |               |



|   |                        |                          |           |              |            |          |         |       |       |               |               |       |       |       |      |      |
|---|------------------------|--------------------------|-----------|--------------|------------|----------|---------|-------|-------|---------------|---------------|-------|-------|-------|------|------|
| X | SIFEN PAUL             | 1536 WESLEY PKWY         | 3203-0179 | 1385875      | OXFORD RD  | R        | 63X 337 |       | 43760 | 5271137840001 | 04            | 18053 | 02004 | 001   | R100 |      |
| X | GEORGIA POWER CO       | 0270 PEACHTREE ST        | 0000      | CFORD RD     | R          | 118X 304 | 0       | 12084 | E0    | G260380000059 | 04            | 18053 | 02005 | 001   | 0100 |      |
| X | GEORGIA POWER CO       | 2270 PEACHTREE ST        | 2321-0798 | 1371         | CFORD RD   | R        | 65X 215 |       | 000   | E0            | G260380000060 | 04    | 18053 | 02007 | 001  | 0100 |
| X | ADAMS DONALD L ETAL    | 1728 E CLIFTON RD        | 3058-0503 | 1367         | CFORD RD   | R        | 58X 204 |       | 8480  | A065526000001 | 04            | 18053 | 02008 | 001   | 0100 |      |
| X | PERDUE GARLAND DR JR & | 0938 LULLWATER RD NE     | 2655-0298 | 1361         | CFORD RD   | R        | 68X 172 |       | 9010  | P378560000001 | 04            | 18053 | 02009 | 001   | 0100 |      |
| X | MATTHEWS LARENCE P & E | 1978 WESTMINSTER WAY NE  | 1357      | CFORD RD     | R          | 63X 115  |         | 9274  |       | M228380000002 | 04            | 18053 | 02010 | 001   | 0100 |      |
| X | BEASLEY W G & HELEN W  | 1343 OXFORD RD NE        | 2675-0779 | 1343         | CFORD RD   | R        | 71X 105 |       | 9540  | 8237730000001 | 04            | 18053 | 02011 | 001   | 0100 |      |
| X | SHELL R H MRS          | 0040 FORREST LAKE DR     | 1351      | CFORD RD     | R          | 30327    |         | 9274  |       | S218080000001 | 04            | 18053 | 02012 | 001   | 0100 |      |
| X | SHELL R H MRS          | 0040 FORREST LAKE DR     | 1598      | CFORD RD     | R          | 129X 93  |         | 1060  |       | S218080000002 | 04            | 18053 | 02013 | 001   | 0100 |      |
| X | QUILLIAN GEORGE W      | 1401 CORNELL RD N E      | 1594      | EMGRY RD     | R          | 100X 151 |         | 9010  |       | Q510310000004 | 04            | 18053 | 02014 | 001   | 0100 |      |
| X | QUILLIAN GEORGE W      | 1401 CORNELL RD N E      | 2243-0115 | 1596         | EMGRY RD   | R        | 63X 165 |       | 9752  | Q510310000005 | 04            | 18053 | 02015 | 001   | 0100 |      |
| X | HARLEY VIRGIL A        | 1602 EMORY RD NE         | 1602      | EMORY RD     | R          | 63X 191  |         | 7684  | 2000  | H326230000001 | 04            | 18053 | 02016 | 001   | 0100 |      |
| X | WEAVER LENA TERRELL    | 1606 EMORY RD            | 1606      | EMORY RD     | R          | 60X 232  |         | 7684  | 2000  | W277320000001 | 04            | 18053 | 02017 | 001   | 0100 |      |
| X | BOSWELL NANCY R        | 1610 EMORY RD            | 3410-0259 | 1610         | EMGRY RD   | R        | 63X 246 |       | 7684  | 2000          | B505168560001 | 04    | 18053 | 02018 | 001  | 0100 |
| X | ASHBURNARD J           | 1618 EMORY RD NE         | 3589-0544 | 1618         | EMORY RD   | R        | 56X 275 |       | 8214  | 2000          | A809770001001 | 04    | 18053 | 02019 | 001  | 0100 |
| X | OKER IN I C MRS        | 1307 OAKDALE RD          | 1307      | CAKDALE RD   | R          | 89X 189  |         | 8479  | 4000  | K384710000001 | 04            | 18053 | 02020 | 001   | 0100 |      |
| X | HARMON MARGARET L      | 1303 OAKDALE RD          | 4000-0091 | 1303         | CAKDALE RD | R        | 75X 219 |       | 7950  | 2000          | H188070000001 | 04    | 18053 | 02021 | 001  | 0100 |
| X | AMERIN JULIA           | 1299 OAKDALE RD          | 1299      | CAKDALE RD   | R          | 73X 165  |         | 6624  | 4000  | M493250000001 | 04            | 18053 | 02022 | 001   | 0100 |      |
| X | KELLEY EMILIA NAVARRO  | 1297 OAKDALE RD          | 3055-0328 | 1297         | CAKDALE RD | R        | 60X 168 |       | 7313  | 2000          | K125494000001 | 04    | 18053 | 02023 | 001  | 0100 |
| X | TARLETON RUTH          | 1295 OAKDALE RD          | 1295      | CAKDALE RD   | R          | 62X 170  |         | 11924 | 2000  | T046950000001 | 04            | 18053 | 02024 | 001   | 0100 |      |
| X | WHITE ZAIDE MILDRED    | 1512 NORTH DECATUR RD NE | 1512      | N DECATUR RD | R          | 100X 290 |         | 11924 | 2000  | W505780000001 | 04            | 18053 | 02025 | 001   | 0200 |      |
| X | HANKS RUBY ETAL        | 1526 NORTH DECATUR RD NE | 1526      | N DECATUR RD | R          | 70X 263  |         | 13250 | 2000  | H134010000001 | 04            | 18053 | 02027 | 001   | 0200 |      |
| X | EMERY JOHN E           | 1534 N DECATUR RD        | 1534      | N DECATUR RD | R          | 90X 263  |         | 66960 |       | H016180000001 | 04            | 18053 | 02028 | 001   | 0100 |      |
| X | GOLDMAN M R MRS        | 1485 NORTH DECATUR RD NE | 1554      | N DECATUR RD | R          | 290X 200 |         | 89000 |       | G468680000002 | 04            | 18053 | 02030 | 001   | 0100 |      |
| X | GOLDMAN M R MRS        | 1485 NORTH DECATUR RD NE | 1556      | N DECATUR RD | R          | 30306    |         | 8360  |       | G468680000003 | 04            | 18053 | 02034 | 001   | 0100 |      |
| X | GOLDMAN MARIE R        | 1485 NORTH DECATUR RD NE | 1540      | N DECATUR RD | R          | 17X 50   |         | 4760  |       | G468944000001 | 04            | 18053 | 02035 | 001   | 0100 |      |
| X | GOLDMAN MARIE R        | 1485 NORTH DECATUR RD NE | 1557      | CLIFTON RD   | R          | 88X 187  |         | 10669 |       | M208340000001 | 04            | 18053 | 03001 | 001   | 0100 |      |

TX=360-1 07/13/77 DEKALB COUNTY TAX PROPERTY LIST PAGE 2934  
 NAME OF OWNER BK=PG PROPERTY DESCRIPTION TY ACRES=LOT DIST FOOT VALUE EXPM ACCOUNT SUF TM MAP REFERENCE ZONE/  
 MAILING ADDRESS CITY AND STATE ZIP

| TX=360-1                               | 07/13/77       | DEKALB COUNTY TAX PROPERTY LIST | PAGE 2934  |
|--|----------------|---------------------------------|--|
| NAME OF OWNER                          | BK=PG          | PROPERTY DESCRIPTION            | TY ACRES=LOT DIST FOOT VALUE EXPM ACCOUNT SUF TM MAP REFERENCE ZONE/ |
| MAILING ADDRESS                        | CITY AND STATE | ZIP                             | LAND   |
| ITCHER THOMAS M & HARR 3181-0165 1241  |                | POPLAR GROVE DR                 | R 70X 168 23C 70 14044 2000 W849812000001 04 18054 01027 001 R100    |
| 441 POPLAR GROVE DR N E                |                | ATLANTA GA                      | 30306  |
| STRAUSS WALTER J                       |                | POPLAR GROVE DR                 | R 82X 180 23C 70 17490 2000 S895620000001 04 18054 01028 001 R75     |
| 123 POPLAR GROVE DR NE                 |                | ATLANTA GA                      | 30306  |
| CHAMAZ ESTELLE RAY KRA 3618-0175 1233  |                | POPLAR GROVE DR                 | R 70X 190 23C 70 12984 2000 S055173360001 04 18054 01029 001 R75     |
| 233 POPLAR GROVE DR                    |                | ATLANTA GA                      | 30306  |
| EIBER CARL N                           |                | POPLAR GROVE DR                 | R 140X 236 23C 140 19610 2000 W320510100001 04 18054 01030 001 R75   |
| 227 POPLAR GROVE DR                    |                | ATLANTA GA NE                   | 30306  |
| LEITER BEULAH G                        |                | POPLAR GROVE DR                 | R 160X 295 23C 160 16654 2000 L410133900002 04 18054 01032 001 R75   |
| 219 POPLAR GROVE DR NE                 |                | ATLANTA GA                      | 30306  |
| ANTRELL CLAUDE W                       |                | N EMORY PL                      | R 75X 200 231 75 11554 2000 C125340100001 04 18054 01036 001 R75     |
| 288 N EMORY PLAC                       |                | ATLANTA GA                      | 30306  |
| LEE JAMES HENRY                        |                | N EMORY PL                      | R 39X 38 231 77 12454 2000 L342044000001 04 18054 01037 001 R75      |
| 282 N EMORY PL                         |                | ATLANTA GA                      | 30306  |
| BENEDETTI FRANK & TRO 2642-0711 1274   |                | N EMORY PL                      | R 38X 48 231 44 13356 8292400000001 04 18054 01038 001 R75           |
| 145 15TH ST NE                         |                | ATLANTA GA                      | 30361  |
| ANDRELL GERTHOLD M                     |                | BRIARCLIFF RD                   | R 87X 173 231 113 13674 2000 C105970000001 04 18054 01039 001 R75    |
| 436 BRIARCLIFF RD NE                   |                | ATLANTA GA                      | 30306  |
| SMALL W M                              |                | BRIARCLIFF RD                   | R 75X 173 231 75 1590 5369320000006 04 18054 01040 001 R75           |
| 335 EUCLID AVE NE                      |                | ATLANTA GA                      | 30307  |
| SMALL W M                              |                | BRIARCLIFF RD                   | R 75X 175 231 75 1590 5369320000007 04 18054 01041 001 R75           |
| 335 EUCLID AVE NE                      |                | ATLANTA GA                      | 30307  |
| MALL W M                               |                | BRIARCLIFF RD                   | R 75X 175 231 75 1590 5369320000008 04 18054 01042 001 R75           |
| 335 EUCLID AVE NE                      |                | ATLANTA GA                      | 30307  |
| DWARDS E GAR J                         |                | BRIARCLIFF RD                   | R 75X 175 231 75 13780 2000 E2116720000001 04 18054 01043 001 R75    |
| 410 BRIARCLIFF RD NE                   |                | ATLANTA GA                      | 30306  |
| MCELLAN SHELTON W                      |                | BRIARCLIFF RD                   | R 75X 175 231 75 14203 2000 M419750000001 04 18054 01044 001 R75     |
| 404 BRIARCLIFF RD NE                   |                | ATLANTA GA                      | 30306  |
| SMALL W M                              |                | BRIARCLIFF RD                   | R 75X 177 231 75 1654 5369320000009 04 18054 01045 001 R75           |
| 1335 EUCLID AVE NE                     |                | ATLANTA GA                      | 30307  |
| SMALL W M                              |                | BRIARCLIFF RD                   | R 60X 177 1854 5369320000010 04 18054 01046 001 R75                  |
| 1335 EUCLID AVE NE                     |                | ATLANTA GA                      | 30307  |
| KRISTY FRANK                           |                | ROCK SPRINGS RD                 | R 107X 145 108 31000 2000 K949530000001 04 18054 01047 001 R75       |
| 466 E ROCK SPRINGS RD                  |                | ATLANTA GA                      | 30306  |
| MOUNTAINVIEW INC                       |                | HARVARD RD                      | R 3440 231 180 282840 F617270000001 04 18054 01048 001 R75           |
| 35 EUCLID AVE NE                       |                | ATLANTA GA                      | 30307  |
| AYLOR MARK K & JUDITH                  |                | BRIARCLIFF RD                   | R 5440 231 45 4770 T143345600001 04 18054 01049 001 R75              |
| 213 AYLOR AVE NE                       |                | ATLANTA GA                      | 30306  |
| VANDER MEER DAN C                      |                | BRIARCLIFF RD                   | R 120X 200 19419 2000 V188625000001 04 18054 02001 001 R100          |
| 1385 BRIARCLIFF RD                     |                | ATLANTA GA                      | 30306  |
| CLARK E M JR                           |                | BRIARCLIFF RD                   | R 60X 200 12190 2000 C435650000001 04 18054 02003 001 R75            |
| 1371 BRIARCLIFF RD NE                  |                | ATLANTA GA                      | 30306  |
| KLASSETTER TURNER JR                   |                | BRIARCLIFF RD                   | R 60X 200 8904 L173407000001 04 18054 02004 001 R75                  |
| 1293 OXFORD RD NE                      |                | ATLANTA GA                      | 30306  |
| PADRON MANUEL & PRISCIL 3066-0158 1361 |                | BRIARCLIFF RD                   | R 60X 200 11236 2000 P018638000001 04 18054 02005 001 R75            |
| 1361 BRIARCLIFF RD                     |                | ATLANTA GA                      | 30306  |
| MEANEY JAMES A JR & ANN 3531-0385 1355 |                | BRIARCLIFF RD                   | R 60X 200 13686 2000 M4662025360001 04 18054 02006 001 R75           |
| 1355 BRIARCLIFF RD NE                  |                | ATLANTA GA                      | 30306  |
| MORGAN MARIE S                         |                | BRIARCLIFF RD                   | R 60X 200 12720 2000 M833776000001 04 18054 02007 001 R75            |
| 1349 BRIARCLIFF RD                     |                | ATLANTA GA                      | 30306  |
| SQUIRES GEORGE B & M H                 |                | BRIARCLIFF RD                   | R 60X 200 14840 2000 S710640000001 04 18054 02008 001 R75            |
| 1343 BRIARCLIFF RD                     |                | ATLANTA GA                      | 30306  |
| ROLLINS ROBIN L                        |                | BRIARCLIFF RD                   | R 74X 203 15900 2000 R816488000001 04 18054 02009 001 R75            |
| 1337 BRIARCLIFF RD                     |                | ATLANTA GA                      | 30306  |





NAME OF OWNER BK-PG PROPERTY DESCRIPTION TY ACRE-LOT DIST FOOT VALUE EXPM ACCOUNT SUF TM MAP REFERENCE ZONE/  
 MAILING ADDRESS CITY AND STATE ZIP LAND

| TX-360-1                | 07/13/77        | DEKALB COUNTY TAX PROPERTY LIST  | PAGE 2936   |
|-------------------------|-----------------|----------------------------------|---|
| NAME OF OWNER           | BK-PG           | PROPERTY DESCRIPTION             | TY ACRE-LOT DIST FOOT VALUE EXPM ACCOUNT SUF TM MAP REFERENCE ZONE/<br>LAND |
| FELLNER DONALD W        | 3162-0448       | 1321 HARVARD RD<br>ATLANTA GA    | R 90X 242 21708 2000 F128668080001 04 18054 02038 001 R100 0100             |
| MARTIN WILLIAM J        | 131315          | HARVARD RD<br>CLEMSON S C        | R 101X 280 17224 M184410000001 04 18054 02039 001 R75 0100                  |
| RIGGS DR                | 2826-0424       | 1307 HARVARD RD<br>ATLANTA GA    | R 75X 231 16559 2000 T541908000001 04 18054 02040 001 R75 0100              |
| THOMPSON SUE L          | 1301 HARVARD RD | Wesley Chapel<br>ATLANTA GA      | R 75X 220 18019 2000 T768934740001 04 18054 02041 001 R75 0100              |
| PEERSON LEE A & JUDITH  | 2663-0479       | 1364 SPRINGDALE RD<br>ATLANTA GA | R 75X 203 14840 2000 P334450000001 04 18054 02042 001 R75 0100              |
| BRIARCLIFF PROPERTIES I | 2899-0436       | 1323 BRIARCLIFF RD<br>ATLANTA GA | R 101X 273 17224 B623768000001 04 18054 03001 001 R85 0100                  |
| BRIARCLIFF PROPERTIES I | 2899-0436       | 1313 BRIARCLIFF RD<br>ATLANTA GA | R 100X 361 16960 B623768000002 04 18054 03002 001 R85 0100                  |
| BRIARCLIFF PROPERTIES I | 2895-0436       | 1303 BRIARCLIFF RD<br>ATLANTA GA | R 100X 370 14840 B623768000003 04 18054 03003 001 R85 0100                  |
| FULTON NATL BK BLDG     | 3105-0484       | 1283 BRIARCLIFF RD<br>ATLANTA GA | R 100X 564 20669 B623768000001 04 18054 03005 001 R85 0100                  |
| FULTON NATL BANK BL     | 1275            | BRIARCLIFF RD<br>ATLANTA GA      | R 84X 197 13514 B623768000005 04 18054 03006 001 R85 0100                   |
| FULTON NATL BK BLDG     | 1260            | BRIARDALE LN<br>ATLANTA GA       | R 80X 87 12084 2000 M908650000001 04 18054 03007 001 R85 0100               |
| RETTA JEAN              | 3144-0198       | 1266 BRIARDALE LN<br>ATLANTA GA  | R 70X 131 12720 2000 H082894000001 04 18054 03008 001 R100 0100             |
| DAVID M & BREN          | 3554-0436       | 1270 BRIARDALE LN<br>ATLANTA GA  | R 70X 205 15634 S667610000005 04 18054 03009 001 R100 0100                  |
| WHITE R G MRS & MR      | 1276            | BRIARDALE LN<br>ATLANTA GA       | R 74X 227 13143 4000 W485260000001 04 18054 03010 001 R85 0100              |
| BREITENBUCHER P M & FRA | 2412-0117       | 1282 BRIARDALE LN<br>ATLANTA GA  | R 70X 239 13249 2000 B612150000001 04 18054 03011 001 R85 0100              |
| KATZ EDWARD R & IDA L   | 1288            | BRIARDALE LN<br>ATLANTA GA       | R 82X 281 15370 2000 K037820000001 04 18054 03012 001 R85 0100              |
| AVARADEL LEON           | 1294            | BRIARDALE LN<br>ATLANTA GA       | R 74X 296 13674 2000 A579660000001 04 18054 03013 001 R85 0100              |
| CARNEY ROBERTA F        | 3232-0089       | 1300 BRIARDALE LN<br>ATLANTA GA  | R 85X 268 12984 2000 C157310880001 04 18054 03014 001 R85 0100              |
| ORLIN GERALD MRS        | 1306            | BRIARDALE LN<br>ATLANTA GA       | R 85X 260 11394 2000 O512070000001 04 18054 03015 001 R85 0100              |
| STIGEL SOPHIA           | 1314            | BRIARDALE LN<br>ATLANTA GA       | R 64X 185 14840 2000 S270840000001 04 18054 03016 001 R85 0100              |
| HOWARD CAROLYN M & STEW | 1320            | BRIARDALE LN<br>ATLANTA GA       | R 70X 185 12189 2000 H805060000001 04 18054 03017 001 R85 0100              |
| BOBBIE J MRS            | 2245-0781       | 1180 SPRINGDALE RD<br>ATLANTA GA | R 100X 180 16560 2000 W041650000002 04 18054 03018 001 R85 0100             |
| BEULAH J                | 1184            | SPRINGDALE RD<br>ATLANTA GA      | R 100X 200 18284 2000 A760610000001 04 18054 03019 001 R85 0100             |
| MILKINS S A JR DR       | 1196            | SPRINGDALE RD<br>ATLANTA GA      | R 100X 353 22524 2000 W565340000001 04 18054 03020 001 R85 0100             |
| HOWELL TOM S JR         | 1202            | SPRINGDALE RD<br>ATLANTA GA      | R 100X 390 20404 2000 H852310000001 04 18054 03021 001 R85 0100             |
| MCMULLAN JOHN F & MARIL | 3130-0540       | 1210 SPRINGDALE RD<br>ATLANTA GA | R 100X 622 24380 2000 W436023000001 04 18054 03022 001 R100 0100            |





|   |                                |           |      |              |   |             |     |       |      |                |    |       |       |     |      |
|---|--------------------------------|-----------|------|--------------|---|-------------|-----|-------|------|----------------|----|-------|-------|-----|------|
| X | KING ROBBIE W                  | 2624-0683 | 1283 | CAKDALE RD   | R | 60X 151     |     | 11394 | 2000 | K648432000001  | 04 | 18054 | 07014 | 001 | R75  |
|   | 1283 OAKDALE RD                |           |      | ATLANTA GA   |   | 30307       |     |       |      |                |    |       |       |     | 0100 |
| X | CAST ELLOW F M                 |           | 1281 | CAKDALE RD   | R | 60X 153     |     | 11553 | 2000 | C26C3C00000001 | 04 | 18054 | 07015 | 001 | R75  |
|   | 1281 OAKDALE RD NE             |           |      | ATLANTA GA   |   | 30307       |     |       |      |                |    |       |       |     | 0100 |
| X | MANLEY FRANK A                 |           | 1277 | CAKDALE RD   | R | 60X 154     |     | 12454 | 2000 | M0708000000001 | 04 | 18054 | 07016 | 001 | R75  |
|   | 1277 OAKDALE RD NE             |           |      | ATLANTA GA   |   | 30307       |     |       |      |                |    |       |       |     | 0100 |
| X | OLSON JOHN & HELEN C           | 2306-0624 | 1275 | CAKDALE RD   | R | 60X 156     |     | 14044 | 2000 | 03993200000001 | 04 | 18054 | 07017 | 001 | R75  |
|   | 1275 OAKDALE RD NE             |           |      | ATLANTA GA   |   | 30307       |     |       |      |                |    |       |       |     | 0100 |
| X | MOLGEDEI REINHARD              | 3432-0338 | 1273 | CAKDALE RD   | R | 74X 157     |     | 9564  | 2000 | M698819480001  | 04 | 18054 | 07018 | 001 | R75  |
|   | 1273 OAKDALE RD                |           |      | ATLANTA GA   |   | 30307       |     |       |      |                |    |       |       |     | 0100 |
| X | HILLIARD LARRY R & KATH        | 2865-0290 | 1295 | CFORD RD     | R | 75X 264 23A | 75  | 14574 | 2000 | H6252226000001 | 04 | 18054 | 08001 | 001 | R75  |
|   | 1295 OXFORD RD                 |           |      | ATLANTA GA   |   | 30306       |     |       |      |                |    |       |       |     | 0100 |
| X | LASSETTER MOZELLE D            |           | 1293 | CFORD RD     | R | 75X 235 23A | 75  | 12720 | 2000 | L17333C0000001 | 04 | 18054 | 08002 | 001 | R75  |
|   | 1293 OXFORD RD NE              |           |      | ATLANTA GA   |   | 30306       |     |       |      |                |    |       |       |     | 0100 |
| X | ROBINSON MARY LOUISE           |           | 1291 | CFORD RD     | R | 75X 212 23A | 75  | 14574 | 4000 | R7C2420000001  | 04 | 18054 | 08003 | 001 | R75  |
|   | 1291 OXFORD RD                 |           |      | ATLANTA GA   |   | 30306       |     |       |      |                |    |       |       |     | 0100 |
| X | ROBERSON C R                   |           | 1289 | OXFORD RD    | R | 75X 195 23A | 75  | 13514 | 4000 | R5087C00000001 | 04 | 18054 | 08004 | 001 | R75  |
|   | 1289 OXFORD RD NE              |           |      | ATLANTA GA   |   | 30306       |     |       |      |                |    |       |       |     | 0100 |
| X | RUSSELL ELIZABETH P            | 3542-0224 | 1287 | CFORD RD     | R | 75X 178 23A | 75  | 16559 | 2000 | R956025000001  | 04 | 18054 | 08005 | 001 | R75  |
|   | 1287 OXFORD RD NE              |           |      | ATLANTA GA   |   | 30306       |     |       |      |                |    |       |       |     | 0100 |
| X | STRICKLAND LAURA O             |           | 1285 | CFORD RD     | R | 75X 179 23A | 75  | 16429 | 4000 | S915670000001  | 04 | 18054 | 08006 | 001 | R75  |
|   | 1285 OXFORD RD NE              |           |      | ATLANTA GA   |   | 30306       |     |       |      |                |    |       |       |     | 0100 |
| X | LYLE MILDRED H                 | 3306-0409 | 1281 | CFORD RD     | R | 75X 174 23A | 75  | 12719 | 2000 | L564C62000001  | 04 | 18054 | 08007 | 001 | R75  |
|   | 1281 OXFORD RD N E'            |           |      | ATLANTA GA   |   | 30306       |     |       |      |                |    |       |       |     | 0100 |
| X | BIANCHI PAUL F & BARBAR        | 2955-0560 | 1279 | CFORD RD     | R | 75X 166 23A | 75  | 15634 | 2000 | B369508000001  | 04 | 18054 | 08008 | 001 | R75  |
|   | 1279 OXFORD RD                 |           |      | ATLANTA GA   |   | 30306       |     |       |      |                |    |       |       |     | 0100 |
| X | W-G-S Properties               | 2640-0784 | 1275 | CFORD RD     | R | 75X 166 23A | 75  | 14574 |      | M000488000001  | 04 | 18054 | 08009 | 001 | R75  |
|   | FERREISS, John H. III & Cheryl |           |      | ATLANTA GA   |   | 30306       |     |       |      |                |    |       |       |     | 0100 |
| X | FERRISS A L & RUTH             | 2144-0492 | 1273 | CFORD RD     | R | 75X 163 23A | 75  | 17595 | 2000 | F168850000001  | 04 | 18054 | 08010 | 001 | R75  |
|   | 1273 OXFORD RD NE              |           |      | ATLANTA GA   |   | 30306       |     |       |      |                |    |       |       |     | 0100 |
| X | BYERS ROBERT H JR & BET        | 3436-0217 | 1271 | CFORD RD     | R | 75X 181 23A | 75  | 12296 | 2000 | B585776440001  | 04 | 18054 | 08011 | 001 | R75  |
|   | 1271 OXFORD RD NE              |           |      | ATLANTA GA   |   | 30306       |     |       |      |                |    |       |       |     | 0100 |
| X | HAMILTON THOMAS B MRS          |           | 1269 | CFORD RD     | R | 73X 181 23A | 73  | 12720 | 2000 | H10C380000001  | 04 | 18054 | 08012 | 001 | R75  |
|   | 1269 OXFORD RD NE              |           |      | ATLANTA GA   |   | 30306       |     |       |      |                |    |       |       |     | 0100 |
| X | MOORE HELEN P                  | 2434-0560 | 1404 | N DECATUR RD | R | 100X 292 99 | 149 | 23850 |      | M753044000001  | 04 | 18054 | 08013 | 001 | R85  |
|   | 1404 N DECATUR RD              |           |      | ATLANTA GA   |   | 30306       |     |       |      |                |    |       |       |     | 0100 |
| X | LAURENCE NANNELL S & EU        | 2490-0505 | 1412 | N DECATUR RD | R | 100X 280    |     | 17224 | 2000 | L211370000001  | 04 | 18054 | 08014 | 001 | R85  |
|   | 1412 NORTH DECATUR RD NE       |           |      | ATLANTA GA   |   | 30319       |     |       |      |                |    |       |       |     | 0100 |
| X | FORD DAVID A & HELEN HA        | 3045-0517 | 1422 | N DECATUR RD | R | 116X 280    |     | 16164 | 2000 | F443622000001  | 04 | 18054 | 08015 | 001 | R85  |
|   | 1422 NORTH DECATUR RD          |           |      | ATLANTA GA   |   | 30306       |     |       |      |                |    |       |       |     | 0100 |
| X | AUSTIN ANNE                    | 2384-0083 | 1270 | CAKDALE RD   | R | 60X 151     |     | 12454 | 4000 | A920374000001  | 04 | 18054 | 08016 | 001 | R75  |
|   | 1270 OAKDALE RD NE             |           |      | ATLANTA GA   |   | 30307       |     |       |      |                |    |       |       |     | 0100 |
| X | CORLEY WILLIAM P               | 2201-0206 | 1272 | CAKDALE RD   | R | 67X 144     |     | 12614 | 2000 | C8C2200000001  | 04 | 18054 | 08017 | 001 | R75  |
|   | 1272 OAKDALE RD NE             |           |      | ATLANTA GA   |   | 30307       |     |       |      |                |    |       |       |     | 0100 |
| X | GAINES W B & MARY T            |           | 1274 | CAKDALE RD   | R | 50X 144     |     | 10600 | 2000 | G019450000001  | 04 | 18054 | 08018 | 001 | R75  |
|   | 1274 OAKDALE RD NE             |           |      | ATLANTA GA   |   | 30307       |     |       |      |                |    |       |       |     | 0100 |
| X | MILMAIN C G WRS                |           | 1276 | CAKDALE RD   | R | 60X 158     |     | 12984 | 2000 | M607600000001  | 04 | 18054 | 08019 | 001 | R75  |
|   | 1276 OAKDALE RD NE             |           |      | ATLANTA GA   |   | 30307       |     |       |      |                |    |       |       |     | 0100 |
| X | MELL FRANCES PECK              | 3222-0262 | 1278 | CAKDALE RD   | R | 70X 178     |     | 14309 | 2000 | M474292800001  | 04 | 18054 | 08020 | 001 | R75  |
|   | 1278 OAKDALE RD NE             |           |      | ATLANTA GA   |   | 30307       |     |       |      |                |    |       |       |     | 0100 |
| X | GAMAS DENNY C                  | 3445-0360 | 1280 | CAKDALE RD   | R | 60X 194     |     | 17754 | 2000 | G0321C0100001  | 04 | 18054 | 08021 | 001 | R75  |
|   | 1280 OAKDALE RD                |           |      | ATLANTA GA   |   | 30307       |     |       |      |                |    |       |       |     | 0100 |
| X | SLDAN W P DR                   |           | 1282 | OAKDALE RD   | R | 60X 235     |     | 10176 | 2000 | S367500000001  | 04 | 18054 | 08022 | 001 | R75  |
|   | 1282 OAKDALE RD                |           |      | ATLANTA GA   |   | 30307       |     |       |      |                |    |       |       |     | 0100 |



NAME OF OWNER BK-DG PROPERTY DESCRIPTION TY ACRE-LOT DIST FOOT VALUE EXMP ACQUISIT SUF TM MAP REFERENCE ZONE/LAND

MAILING ADDRESS CITY AND STATE ZIP

CORNELL JR 3464-0168 1377 CORNELL RD R 60X 251 18656 2000 C141411800001 04 18054 09017 001 R75

CORNELL RD 1377 CORNELL RD ATLANTA GA 30306 16694 5010720000001 04 18054 09018 001 R75

SALTER LILLIAN Y 2315-0780 1371 CORNELL RD R 143X 176 16694 5010720000001 04 18054 09018 001 R75

CORNELL RD VE ATLANTA GA 30306 14733 2000 T083538000001 04 18054 09019 001 R85

FAVOR ECFE EMISSARY 3632-0214 1356 N DECATUR RD R 90X 300 20140 2000 J396350000001 04 18054 09020 001 R85

1356 NORTH DECATUR RD NE of ATLANTA GA *Divine Light* R 90X 269 18240 E2 M505230000001 04 18054 09021 001 R85

JOHNSON DONALD R & BERY 3427-0577 1362 N DECATUR RD R 90X 300 16559 2000 L1863CT480001 04 18054 09022 001 R85

1362 NORTH DECATUR RD ATLANTA GA 30306 16559 2000 L1863CT480001 04 18054 09022 001 R85

METHODIST CHURCH PARSONS *Divine Light* 1370 N DECATUR RD R 90X 299 19874 2000 W716067200001 04 18054 09023 001 R100

0159 FOREST AVE NE ATLANTA GA 30303 20404 2000 R358542000001 04 18054 09024 001 R85

LAUGHTON JOAN M 3550-0171 1376 N DECATUR RD R 90X 292 19381 G274770000001 04 18054 09025 001 R75

1376 N DECATUR RD ATLANTA GA 30306 19874 2000 W716067200001 04 18054 09023 001 R100

WILLIAMS WALTER RAY 3130-0055 1384 N DECATUR RD R 98X 298 23A 150 19662 4000 A642370000001 04 18054 09027 001 R75

1384 N DECATUR FORKROADS ROY ATLANTA GA 30308 20404 2000 R358542000001 04 18054 09024 001 R85

RICE THOMAS A 2628-0471 1392 N DECATUR RD R 60X 170 23A 60 14840 2000 B632878400001 04 18054 09026 001 R100

1392 NORTH DECATUR RD ATLANTA GA 30306 19381 G274770000001 04 18054 09025 001 R75

GETT JAY ETAL *Divine Light* 2522-0231 1268 CXFORD RD R 60X 180 23A 60 12296 4000 D475620000001 04 18054 09028 001 R75

1274 OXFORD RD NE ATLANTA GA 30306 19662 4000 A642370000001 04 18054 09027 001 R75

BRIDGES MARGARET 3543-0059 1270 CXFORD RD R 60X 170 23A 60 13201 W289080000001 04 18054 09029 001 R75

1270 OXFORD RD NE ATLANTA GA 30306 13033 2000 C179720000001 04 18054 09030 001 R75

ANDREW CORBET *Robinson, J. E.* 151272 CXFORD RD R 60X 199 23A 60 13886 2000 K043768300001 04 18054 09031 001 R75

1272 OXFORD RD NE ATLANTA GA 30306 12296 4000 D475620000001 04 18054 09028 001 R75

WEBB HORACE L 3050-0364 1276 CXFORD RD R 66X 197 23A 60 12808 2000 G987318000001 04 18054 09032 001 R75

2763 WILLIAMSBURG WAY DECATUR GA 30034 W289080000001 04 18054 09029 001 R75

CARROLL WINSTON R 3078-0117 1278 CXFORD RD R 60X 199 23A 60 13763 2000 S149689000001 04 18054 09033 001 R75

1278 OXFORD RD NE ATLANTA GA 30306 13033 2000 C179720000001 04 18054 09030 001 R75

KAUFMAN MYRON J & JUNE 3457-0344 1280 CXFORD RD R 60X 203 23A 60 12808 2000 G987318000001 04 18054 09032 001 R75

1280 OXFORD RD ATLANTA GA 30306 13763 2000 S149689000001 04 18054 09033 001 R75

GUTTERMAN MELVIN 2957-0602 1282 CXFORD RD R 60X 196 23A 60 11236 4000 F318460000001 04 18054 09034 001 R75

1282 OXFORD RD ATLANTA GA 30306 12640 2000 B491110000002 04 18054 09035 001 R75

SEGAL BETTY S 2676-0127 1284 CXFORD RD R 65X 195 23A 65 12078 2000 G178CT9240001 04 18054 09036 001 R75

1284 OXFORD RD ATLANTA GA 30306 11236 4000 F318460000001 04 18054 09034 001 R75

FLEISCHMAN FRANCES 1286 CXFORD RD R 65X 197 23A 65 12640 2000 B491110000002 04 18054 09035 001 R75

1286 OXFORD RD NE ATLANTA GA 30306 12640 2000 B491110000002 04 18054 09035 001 R75

BOOMER RAYMOND T & PARN 2153-0720 1288 CXFORD RD R 65X 198 23A 65 12078 2000 G178CT9240001 04 18054 09036 001 R75

1288 OXFORD RD ATLANTA GA 30306 12078 2000 G178CT9240001 04 18054 09036 001 R75

GEHL JOHN M & CAROLYN 3544-0118 1290 CXFORD RD R 65X 195 23A 65 16291 2000 C368960000001 04 18054 09037 001 R75

1290 OXFORD RD NE ATLANTA GA 30306 16291 2000 C368960000001 04 18054 09037 001 R75

CHERRY KATIE MRS 1292 CXFORD RD R 56X 181 23A 60 13201 2000 N483751000001 04 18054 09038 001 R75

1292 OXFORD RD ATLANTA GA 30306 13201 2000 N483751000001 04 18054 09038 001 R75

NEWSOME HARRY & MILDRED 2712-0006 1294 CXFORD RD R 60X 181 23A 60 13886 4000 H970360000001 04 18054 09039 001 R75

1294 OXFORD RD ATLANTA GA 30306 13886 4000 H970360000001 04 18054 09039 001 R75

HUNTER RUTH W 1296 CXFORD RD R 60X 181 23A 60 11235 4000 M524214000001 04 18054 09040 001 R75

1296 OXFORD RD N E ATLANTA GA 30306 11235 4000 M524214000001 04 18054 09040 001 R75

MILAM KATHLEEN S 1298 CXFORD RD R 60X 177 23A 60 15104 C011560800001 04 18054 09041 001 R75

1298 OXFORD RD NE ATLANTA GA 30306 15104 C011560800001 04 18054 09041 001 R75

CAIN BRITT CARLSON MRS 3353-0578 1300 CXFORD RD R 60X 181 23A 65 19543 2000 C471725000001 04 18054 09042 001 R75

1357H N CLIFF VALLEY WAY ATLANTA GA 30319 19543 2000 C471725000001 04 18054 09042 001 R75

CLAPK VELMA 1302 CXFORD RD R 60X 181 23A 65 11347 2000 B563070000001 04 18054 09043 001 R75

1302 OXFORD RD ATLANTA GA 30305 11347 2000 B563070000001 04 18054 09043 001 R75

EMORY RD 1553 EMORY RD 2290-0723 1553 EMORY RD R 66X 191 11347 2000 B563070000001 04 18054 09043 001 R75

1553 EMORY RD ATLANTA GA 30306 11347 2000 B563070000001 04 18054 09043 001 R75

Zimmerman, Charles S. ATLANTA GA







TX-360-1 07/13/77 DEKALB COUNTY TAX PROPERTY LIST PAGE 2944  
 NAME OF OWNER BK-P3 PROPERTY DESCRIPTION TY ACRES-LOT DIST FOOT VALUE EXMP ACCOUNT SUF TM MAP REFERENCE ZONE/  
 .... MAILING ADDRESS .... CITY AND STATE .... ZIP LAND

|   |                        |                     |            |               |   |             |    |       |      |                |    |       |       |     |      |
|---|------------------------|---------------------|------------|---------------|---|-------------|----|-------|------|----------------|----|-------|-------|-----|------|
| X | MOORELAND BETTY B ETAL | 2555-0234           | 1380       | EMORY RD      | R | 60X 447     |    | 19100 | 2000 | M805936000001  | 04 | 18054 | 11014 | 001 | R75  |
|   | 1380                   | EMORY RD NEDLEY G R | ATLANTA GA |               |   | 30306       |    |       |      |                |    |       |       |     | 0100 |
| X | RICHTER FRANCES S      | 2130-0666           | 1384       | EMORY RD      | R | 60X 430     |    | 16741 | 2000 | R44C770000001  | 04 | 18054 | 11015 | 001 | R75  |
|   | 1384                   | EMORY RD            | ATLANTA GA |               |   | 30306       |    |       |      |                |    |       |       |     | 0100 |
| X | ANDREWS EDWARD J       |                     | 1390       | EMORY RD      | R | 60X 411     |    | 11660 | 2000 | A653950000001  | 04 | 18054 | 11016 | 001 | R75  |
|   | 1390                   | EMORY RD            | ATLANTA GA |               |   | 30329       |    |       |      |                |    |       |       |     | 0100 |
| X | GILMCRE ANNE MRS       |                     | 1394       | EMORY RD      | R | 60X 391     |    | 10392 | 4000 | G357670000001  | 04 | 18054 | 11017 | 001 | R75  |
|   | 1394                   | EMORY RD NE         | ATLANTA GA |               |   | 30306       |    |       |      |                |    |       |       |     | 0100 |
| X | CONE EULA P            |                     | 140C       | EMORY RD      | R | 60X 348     |    | 12921 | 2000 | C688C970000001 | 04 | 18054 | 11018 | 001 | R75  |
|   | 1400                   | EMORY RD            | ATLANTA GA |               |   | 30306       |    |       |      |                |    |       |       |     | 0100 |
| X | MURLIN DON E           |                     | 1404       | EMORY RD      | R | 60X 322     |    | 10674 | 2000 | M956360000001  | 04 | 18054 | 11019 | 001 | R75  |
|   | 1404                   | EMORY RD NE         | ATLANTA GA |               |   | 30306       |    |       |      |                |    |       |       |     | 0100 |
| X | WALKER MAYBELLE D      | 2274-0597           | 1410       | EMORY RD      | R | 60X 294     |    | 9662  | 2000 | W078440000001  | 04 | 18054 | 11020 | 001 | R75  |
|   | 1410                   | EMORY RD NE         | ATLANTA GA |               |   | 30306       |    |       |      |                |    |       |       |     | 0100 |
| X | WILTZMAN JOHN P        | 2307-0728           | 1414       | EMORY RD      | R | 60X 281     |    | 15056 |      | M824710000001  | 04 | 18054 | 11021 | 001 | R75  |
|   |                        | HIGHTOWER TR        | CONYERS GA |               |   | 30297       |    |       |      |                |    |       |       |     | 0100 |
| X | STROTHER BERNICE S     |                     | 1420       | EMORY RD      | R | 60X 264     |    | 12985 | 2000 | S928920000001  | 04 | 18054 | 11022 | 001 | R75  |
|   | 1420                   | EMORY RD NE         | ATLANTA GA |               |   | 30306       |    |       |      |                |    |       |       |     | 0100 |
| X | VANSTAVOREN JANET      |                     | 1424       | EMORY RD      | R | 120X 230    |    | 28090 |      | V255150000001  | 04 | 18054 | 11023 | 001 | R75  |
|   | 1008                   | EULALIA RD NE       | ATLANTA GA |               |   | 30319       |    |       |      |                |    |       |       |     | 0100 |
| X | EMORY UNIVERSITY       |                     | 0000       | EMORY RD      | R | 7.00        |    | 84000 | E6   | E6015200000020 | 04 | 18054 | 11026 | 001 | R75  |
|   | 1380                   | S OXFORD RD NE      | ATLANTA GA |               |   | 30307       |    |       |      |                |    |       |       |     | 0100 |
| X | TILLER JACQUELINE S    |                     | 1482       | EMORY RD      | R | 76X 520     |    | 17696 | 2000 | T622180000001  | 04 | 18054 | 11033 | 001 | R75  |
|   | 1482                   | EMORY RD NE         | ATLANTA GA |               |   | 30306       |    |       |      |                |    |       |       |     | 0100 |
| X | EMORY UNIVERSITY       |                     | 1498       | EMORY RD      | R | 300X 272    |    | 5200  | E6   | E6019200000021 | 04 | 18054 | 11034 | 001 | R75  |
|   | 1380                   | S OXFORD RD NE      | ATLANTA GA |               |   | 30307       |    |       |      |                |    |       |       |     | 0100 |
| X | STILL ALICE            |                     | 1512       | EMORY RD      | R | 72X 345     |    | 12920 | 2000 | S275825000001  | 04 | 18054 | 11037 | 001 | R75  |
|   | 1512                   | EMORY RD NE         | ATLANTA GA |               |   | 30306       |    |       |      |                |    |       |       |     | 0100 |
| X | SHROPSHIRE WILLIAM O   | 2657-0351           | 1516       | EMORY RD      | R | 87X 332     |    | 12808 | 2000 | S260070000001  | 04 | 18054 | 11038 | 001 | R75  |
|   | 1516                   | EMORY RD            | ATLANTA GA |               |   | 30306       |    |       |      |                |    |       |       |     | 0100 |
| X | TYSON A R              |                     | 1520       | EMORY RD      | R | 60X 306     |    | 10561 | 2000 | T595410000001  | 04 | 18054 | 11039 | 001 | R75  |
|   | 1520                   | EMORY RD NE         | ATLANTA GA |               |   | 30306       |    |       |      |                |    |       |       |     | 0100 |
| X | QUILLIAN GEORGE W      |                     | 1524       | EMORY RD      | R | 60X 277     |    | 12078 |      | Q510310000008  | 04 | 18054 | 11040 | 001 | R75  |
|   | 1401                   | CORNELL RD N E      | ATLANTA GA |               |   | 30306       |    |       |      |                |    |       |       |     | 0100 |
| X | LONG ANNIE             |                     | 1528       | EMORY RD      | R | 62X 267     |    | 11348 | 4000 | L768000000001  | 04 | 18054 | 11041 | 001 | R75  |
|   | 1528                   | EMORY RD NE         | ATLANTA GA |               |   | 30306       |    |       |      |                |    |       |       |     | 0100 |
| X | JUDSON C JR            |                     | 1534       | EMORY RD      | R | 60X 257     |    | 13482 | 2000 | W160840000001  | 04 | 18054 | 11042 | 001 | R75  |
|   | 1534                   | EMORY RD NE         | ATLANTA GA |               |   | 30306       |    |       |      |                |    |       |       |     | 0100 |
| X | HOLLAND MAX GRAY       | 3453-0003           | 1538       | EMORY RD      | R | 60X 230     |    | 14606 | 2000 | H704920000001  | 04 | 18054 | 11043 | 001 | R75  |
|   | 1538                   | EMORY RD NE         | ATLANTA GA |               |   | 30306       |    |       |      |                |    |       |       |     | 0100 |
| X | DOBSON M A MRS         |                     | 1544       | EMORY RD      | R | 60X 203     |    | 13482 | 4000 | D685740000001  | 04 | 18054 | 11044 | 001 | R75  |
|   | 1544                   | EMORY RD            | ATLANTA GA |               |   | 30306       |    |       |      |                |    |       |       |     | 0100 |
| X | DUNCAN E B MRS         |                     | 1548       | EMORY RD      | R | 60X 201     |    | 16179 | 4000 | D890300000001  | 04 | 18054 | 11045 | 001 | R75  |
|   | 1548                   | EMORY RD NE         | ATLANTA GA |               |   | 30306       |    |       |      |                |    |       |       |     | 0100 |
| X | MARTIN RANDALL PAUL    | 2841-0590           | 1554       | EMORY RD      | R | 60X 201     |    | 12359 |      | M172734000001  | 04 | 18054 | 11046 | 001 | R75  |
|   | 1554                   | EMORY RD NE         | ATLANTA GA |               |   | 30307       |    |       |      |                |    |       |       |     | 0100 |
| X | BRADFORD WINDELL R     | 3340-0544           | 1558       | EMORY RD      | R | 60X 190     |    | 14044 | 2000 | B566140000001  | 04 | 18054 | 11047 | 001 | R75  |
|   | 1558                   | EMORY RD NE         | ATLANTA GA |               |   | 30306       |    |       |      |                |    |       |       |     | 0100 |
| X | THEUS R E              |                     | 1325       | EMORY RD      | R | 74X 206     |    | 13201 | 2000 | T254730000001  | 04 | 18054 | 12001 | 001 | R75  |
|   | 1325                   | N EMORY RD NE       | ATLANTA GA |               |   | 30306       |    |       |      |                |    |       |       |     | 0100 |
| X | HOPE CHARLES A MR      |                     | 1495       | BRIARCLIFF RD | R | 60X 200 231 | 60 | 13932 | 2000 | H762850000001  | 04 | 18054 | 12002 | 001 | R75  |
|   | 1455                   | BRIARCLIFF RD       | ATLANTA GA |               |   | 30306       |    |       |      |                |    |       |       |     | 0100 |
| X | HOPE MARY CRANE MRS    |                     | 1451       | BRIARCLIFF RD | R | 60X 200 231 | 60 | 1685  |      | H764750000001  | 04 | 18054 | 12003 | 001 | R75  |
|   | 1455                   | BRIARCLIFF RD NE    | ATLANTA GA |               |   | 30306       |    |       |      |                |    |       |       |     | 0100 |

PARK?

|   |                         |                              |   |             |    |       |      |               |    |       |       |     |      |
|---|-------------------------|------------------------------|---|-------------|----|-------|------|---------------|----|-------|-------|-----|------|
| X | EDWARDS F N             | 1445 BRIARCLIFF RD           | R | 60X 200 231 | 60 | 16179 | 2000 | E216780000001 | 04 | 18054 | 12004 | 001 | R75  |
| X | NICHOLAS ACHILLES       | 1437 BRIARCLIFF RD           | R | 60X 200 231 | 60 | 9999  | 2000 | N521070000001 | 04 | 18054 | 12005 | 001 | R75  |
| X | TERRY L D SR MRS        | 1433 BRIARCLIFF RD           | R | 60X 200 231 | 60 | 9805  | 4000 | T230390000001 | 04 | 18054 | 12006 | 001 | R75  |
| X | WCMAC T B MRS           | 1427 BRIARCLIFF RD           | R | 60X 201 231 | 60 | 9116  | 4000 | W862116000001 | 04 | 18054 | 12007 | 001 | R75  |
| X | DELVECCHIO ROBERT & JAN | 1423 BRIARCLIFF RD           | R | 71X 204 231 | 60 | 9662  | 2000 | D523060000001 | 04 | 18054 | 12008 | 001 | R75  |
| X | JOHNSTONE SARA B & WRIG | 1417 BRIARCLIFF RD           | R | 60X 200 231 | 60 | 13033 |      | J629320000001 | 04 | 18054 | 12009 | 001 | R75  |
| X | JENSEN ALTON P & JUDITH | 1411 BRIARCLIFF RD           | R | 60X 200 231 | 60 | 13763 | 2000 | J298305820001 | 04 | 18054 | 12010 | 001 | R75  |
| X | SMITH JOANNE MORELAND   | 1405 BRIARCLIFF RD           | R | 60X 200 231 | 60 | 13595 | 2000 | S511340000001 | 04 | 18054 | 12011 | 001 | R75  |
| X | ROME THOMAS MCH         | 2662-0129 1397 BRIARCLIFF RD | R | 60X 200 231 | 60 | 13482 | 2000 | R905630000001 | 04 | 18054 | 12012 | 001 | R75  |
| X | MAIER CARRIE B MRS      | 1395 BRIARCLIFF RD           | R | 80X 200 231 | 80 | 14718 |      | M047030000001 | 04 | 18054 | 12013 | 001 | R75  |
| X | BREIBART SIDNEY DR      | 2210-0378 1306 HARVARD RD    | R | 190X 195    |    | 17134 | 2000 | B611900000001 | 04 | 18054 | 12014 | 001 | R75  |
| X | LANIER ETHEL C MRS      | 1320 HARVARD RD              | R | 76X 213     |    | 18539 | 2000 | L143080000001 | 04 | 18054 | 12015 | 001 | R75  |
| X | GIRARDOU NORMAN F       | 1328 HARVARD RD              | R | 100X 231    |    | 15168 | 2000 | G371570000001 | 04 | 18054 | 12016 | 001 | R75  |
| X | KROECK F WILLIAM        | 3057-0513 1336 HARVARD RD    | R | 100X 259    |    | 14044 | 2000 | K950678000001 | 04 | 18054 | 12017 | 001 | R75  |
| X | CASH WEBSTER COFIELD    | 3258-0043 1342 HARVARD RD    | R | 75X 256     |    | 16010 | 2000 | C254042520001 | 04 | 18054 | 12018 | 001 | R100 |
| X | GRIFFIN O J MRS         | 1348 HARVARD RD              | R | 60X 223     |    | 14325 | 4000 | G865900000001 | 04 | 18054 | 12019 | 001 | R75  |
| X | MCCORD HENRY Y III MRS  | 1352 HARVARD RD              | R | 60X 236     |    | 14157 | 2000 | M298610000001 | 04 | 18054 | 12020 | 001 | R75  |
| X | MCCORD ANNE MURRAY      | 2537-0397 1356 HARVARD RD    | R | 60X 282     |    | 2247  |      | M298449100001 | 04 | 18054 | 12021 | 001 | R75  |
| X | SCIFFES OTHEL E MARY    | 3255-0068 1360 HARVARD RD    | R | 60X 218     |    | 12808 | 2000 | S096312000001 | 04 | 18054 | 12022 | 001 | R100 |
| X | ANDREWS TERESA          | WEST HELENA ARKANSAS         | R | 72390       |    | 22190 | 2000 | M993160000001 | 04 | 18054 | 12023 | 001 | R75  |
| X | MYERS JOHN A JR         | 1366 HARVARD RD              | R | 85X 218     |    | 16572 | 2000 | P934490000001 | 04 | 18054 | 12025 | 001 | R75  |
| X | PRITCHETT RUFUS JR      | 1374 HARVARD RD              | R | 85X 193     |    | 16572 | 2000 | P934490000001 | 04 | 18054 | 12025 | 001 | R75  |
| X | ARQUAS CARLOS           | 3435-0231 1378 HARVARD RD    | R | 60X 200     |    | 13763 | 2000 | R808789600001 | 04 | 18054 | 12026 | 001 | R75  |
| X | MARTIN E J MR           | 1384 HARVARD RD              | R | 64X 210     |    | 13763 | 2000 | M131310000001 | 04 | 18054 | 12027 | 001 | R75  |
| X | DEVAULT JAMES W & LOU R | 1388 HARVARD RD              | R | 65X 218     |    | 18229 |      | D569083200001 | 04 | 18054 | 12028 | 001 | R75  |
| X | CHAMBLESS JOHN M        | 1394 HARVARD RD              | R | 70X 227     |    | 16291 |      | C305190000002 | 04 | 18054 | 12029 | 001 | R75  |
| X | SMITH F MRS             | 1400 HARVARD RD              | R | 75X 247     |    | 13595 | 4000 | S445550000001 | 04 | 18054 | 12030 | 001 | R75  |
| X | HOPKIN SANDRA M         | 3412-0006 1406 HARVARD RD    | R | 70X 249     |    | 14044 | 2000 | T581698560001 | 04 | 18054 | 12031 | 001 | R75  |



