




UNITED STATES DEPARTMENT OF THE INTERIOR  
NATIONAL PARK SERVICE  
NATIONAL REGISTER OF HISTORIC PLACES  
PROPERTY PHOTOGRAPH FORM

(Type all entries - attach to or enclose with photograph)

1. NAME		
COMMON	AND/OR HISTORIC	NUMERIC CODE (Assigned by NPS)
Kearny Campsite & Trail		OCT 9 1974
2. LOCATION		
STATE	COUNTY	TOWN
Arizona	Graham	Safford vicinity
STREET AND NUMBER		
Junction of Bonita Creek and Gila River		
3. PHOTO REFERENCE		
PHOTO CREDIT	DATE	NEGATIVE FILED AT
Bureau of Land Management	6-29-73	Bureau of Land Management Safford, Arizona
4. IDENTIFICATION		



DESCRIBE VIEW, DIRECTION, ETC.

Aerial view of campsite in middle of photo; direction is north with Gila River running east to west.

#1 of 3

PROPERTY OF THE NATIONAL REGISTER



UNITED STATES DEPARTMENT OF THE INTERIOR  
NATIONAL PARK SERVICE

NATIONAL REGISTER OF HISTORIC PLACES  
PROPERTY PHOTOGRAPH FORM


(Type all entries - attach to or enclose with photograph)

1. NAME		
COMMON	AND/OR HISTORIC	NUMERIC CODE (Assigned by NPS)
Kearny Campsite & Trail		OCT 9 1974

2. LOCATION		
STATE	COUNTY	TOWN
Arizona	Graham	Safford vicinity

STREET AND NUMBER		
Junction of Bonita Creek & Gila River		

3. PHOTO REFERENCE		
PHOTO CREDIT	DATE	NEGATIVE FILED AT
Bureau of Land Management	6-29-73	Bureau of Land Management Safford, Arizona



4. IDENTIFICATION		
DESCRIBE VIEW, DIRECTION, ETC.		

Ground view looking S.E. at campsite in upper middle portion of photo. Bonita Creek at left foreground running into Gila River.

# 2 of 3

PROPERTY OF THE NATIONAL REGISTER




NATIONAL REGISTER OF HISTORIC PLACES  
PROPERTY PHOTOGRAPH FORM

(Type all entries - attach to or enclose with photograph)

1. NAME		
COMMON	AND/OR HISTORIC	NUMERIC CODE (Assigned by NPS)
Kearny Campsite & Trail		OCT 9 1974

2. LOCATION		
STATE	COUNTY	TOWN
Arizona	Graham	Safford vicinity
STREET AND NUMBER		
Junction of Bonita Creek & Gila River		

3. PHOTO REFERENCE		
PHOTO CREDIT	DATE	NEGATIVE FILED AT
Bureau of Land Management	6-29-73	Bureau of Land Management Safford, Arizona



4. IDENTIFICATION		
DESCRIBE VIEW, DIRECTION, ETC.		

Aerial view, looking N.W. Campsite at bottom and Bonita Creek at upper right corner coming into Gila River.

# 3 of 3

PROPERTY OF THE NATIONAL REGISTER