


UNITED STATES DEPARTMENT OF THE INTERIOR
NATIONAL PARK SERVICE

**NATIONAL REGISTER OF HISTORIC PLACES
PROPERTY PHOTOGRAPH FORM**

(Type all entries - attach to or enclose with photograph)

STATE	Kentucky	
COUNTY	Scott	
FOR NPS USE ONLY		
ENTRY NUMBER	APR 2	DATE 1978



SEE INSTRUCTIONS

1. NAME

COMMON: Royal Spring
AND/OR HISTORIC: Big Spring, Floyd's Big Spring

2. LOCATION

STREET AND NUMBER:
between Clinton Street & North Elkhorn Water Street
CITY OR TOWN:
Georgetown
STATE: Kentucky CODE 21 COUNTY: Scott CODE 209

3. PHOTO REFERENCE

PHOTO CREDIT: Ann B. Bevins
DATE OF PHOTO: 1971
NEGATIVE FILED AT: Ann B. Bevins Route # 4 - Lexington Pike, Georgetown, Kentucky 40324

4. IDENTIFICATION

DESCRIBE VIEW, DIRECTION, ETC.
This photo shows the 1795 bridge of stone and dirt erected over the Royal Spring as it flows under the road to Frankfort (now U.S. 460 or West Main Street). The area proposed for the National Register lies on both sides of the spring and was once known as the Town's Commons. Looking north



UNITED STATES DEPARTMENT OF THE INTERIOR
NATIONAL PARK SERVICE

NATIONAL REGISTER OF HISTORIC PLACES
PROPERTY PHOTOGRAPH FORM

(Type all entries - attach to or enclose with photograph)

STATE Kentucky	
COUNTY Scott	
FOR NPS USE ONLY	
ENTRY NUMBER	DATE
	APR 2 1973

SEE INSTRUCTIONS

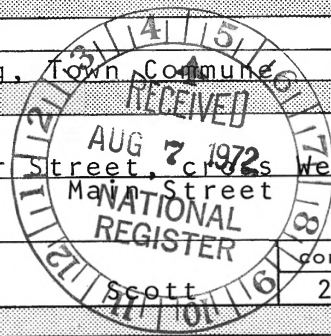
1. NAME

COMMON: Royal Spring Park
AND/OR HISTORIC: Big Spring, Floyd's Station Spring, Town Commune

2. LOCATION

STREET AND NUMBER:
between Clinton Street & North Elkhorn, Water Street, c. 1920s West
CITY OR TOWN:
Georgetown

STATE: Kentucky CODE: 21 COUNTY: Scott CODE: 209



3. PHOTO REFERENCE

PHOTO CREDIT: Ann B. Bevins
DATE OF PHOTO: 1971
NEGATIVE FILED AT: Ann Bevins, Route # 4 - Lexington Pike
Georgetown, Kentucky 40324

4. IDENTIFICATION

DESCRIBE VIEW, DIRECTION, ETC.
Showing the north side of the Royal Spring Bridge constructed in 1794 and still used by U.S. Highway 460 traffic. Looking south-west



UNITED STATES DEPARTMENT OF THE INTERIOR
NATIONAL PARK SERVICE

NATIONAL REGISTER OF HISTORIC PLACES
PROPERTY PHOTOGRAPH FORM

(Type all entries - attach to or enclose with photograph)

STATE	Kentucky	
COUNTY	Scott	
FOR NPS USE ONLY		
ENTRY NUMBER	APR 2	DATE 1973

1. NAME

COMMON: Royal Spring Park
AND/OR HISTORIC: Big Spring, Floyd's Big Spring, Town Commune

2. LOCATION


STREET AND NUMBER:
between Clinton St. & North Elkhorn, Water St. crosses West Main Street
CITY OR TOWN:
Georgetown
STATE: Kentucky CODE 21 COUNTY: Scott

3. PHOTO REFERENCE

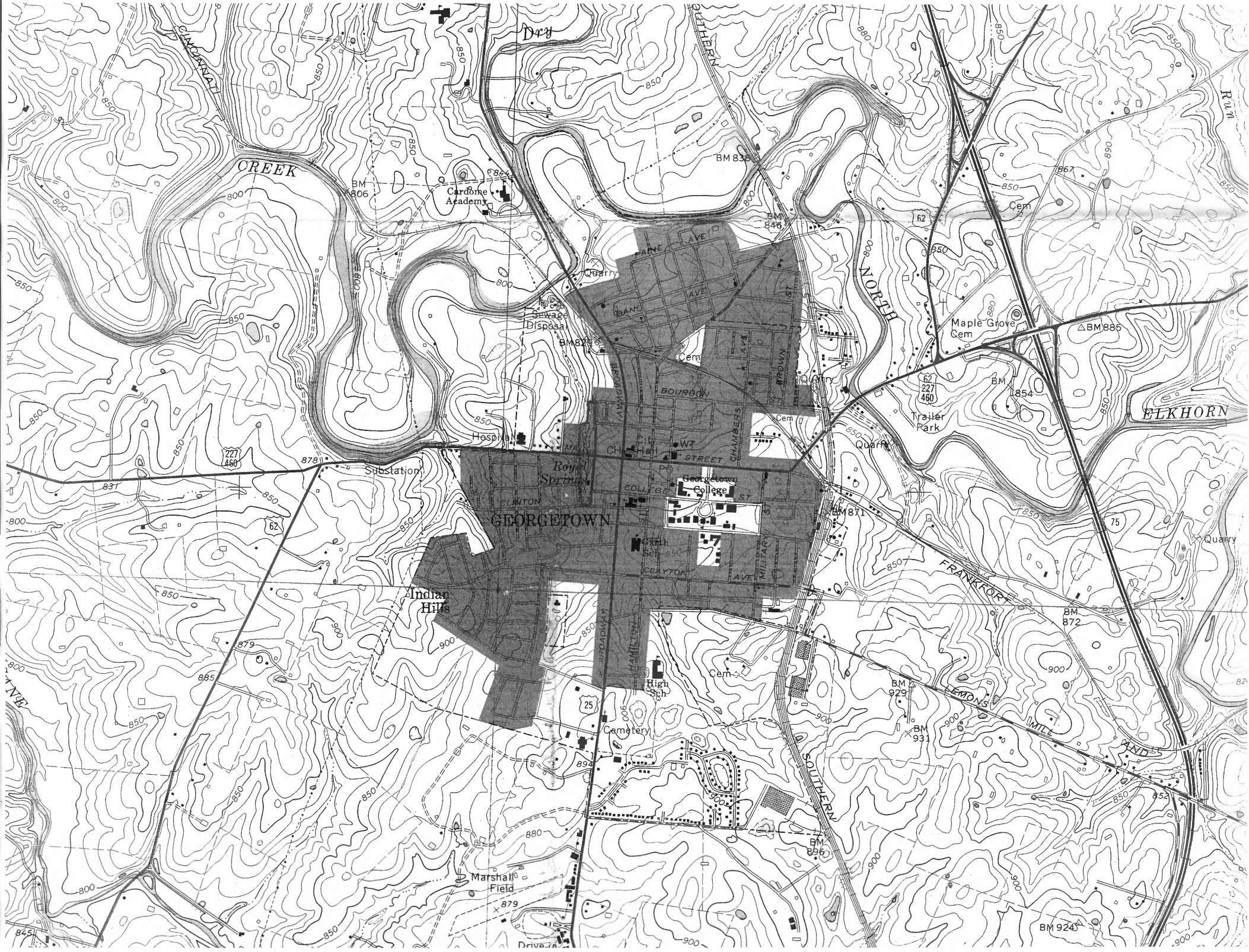
PHOTO CREDIT: Ann B. Bevins
DATE OF PHOTO: 1971
NEGATIVE FILED AT: Ann Bevins, Route # 4 - Lexington Pike
Georgetown, Kentucky 40324

4. IDENTIFICATION

DESCRIBE VIEW, DIRECTION, ETC.
Shows the spring emerging from the bluff. The spring was described as "the largest ever seen in the country...forms a creek by itself." looking south



SEE INSTRUCTIONS



CREEK

Cardone Academy

Substation

GEORGETOWN

Indian Hills

Marshall Field

Dray

SOUTHERN

NORTH

ELKHORN

Quarry

SOUTHERN

FRANKFORD

LEMONS

LAND

RUM

845

BM 924

227
460

62
227
460

75

25

882

BM 836

BM 846

867

BM 885

BM 854

BM 806

BM 839

BM 872

BM 929

BM 933

BM 896

894

885

879

900

900

850

850

850

850

850

850

850

850

850

850

820

800

850

850

850

850

850

850

850

850

850

850

850

850

850

850

850

850

850

850

850

850

850

850

850

850

850

850

850

850

850

850

850

850

850

850

850

850

850

850

850

850

850

850

850

850

850

850

850

850

850

850

850

850

850

850

850

850

850

850

850

850

850

850

850

850

850

850

850