



UNITED STATES DEPARTMENT OF THE INTERIOR
NATIONAL PARK SERVICE

NATIONAL REGISTER OF HISTORIC PLACES
PROPERTY PHOTOGRAPH FORM

(Type all entries - attach to or enclose with photograph)

STATE Florida	
COUNTY St. Johns	
FOR NPS USE ONLY	
ENTRY NUMBER APR 14 1972	DATE

1. NAME

COMMON: Lewis Field
AND/OR HISTORIC: Powder House Lot

2. LOCATION

STREET AND NUMBER:
300' south of intersection of Marine & Hedrick Sts. on Marine
CITY OR TOWN:
St. Augustine
STATE: Florida CODE 12 COUNTY: St. Johns CODE 109

3. PHOTO REFERENCE

PHOTO CREDIT: Historic St. Augustine Preservation Board
DATE OF PHOTO: July 1970
NEGATIVE FILED AT:
Historic St. Augustine Preservation Board Neg. #856 c

4. IDENTIFICATION

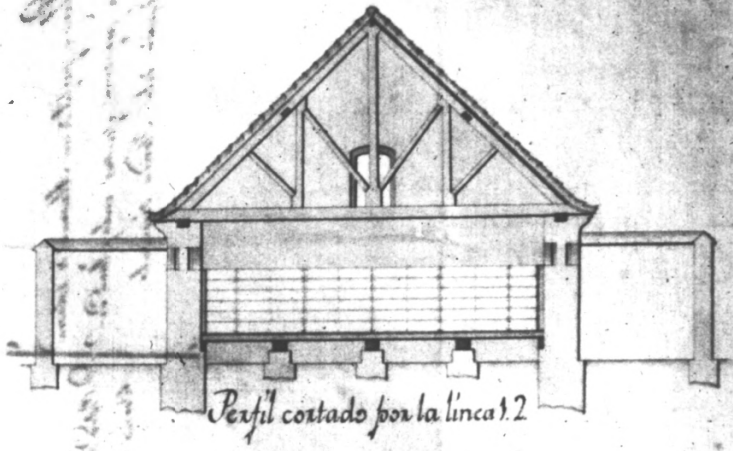
DESCRIBE VIEW, DIRECTION, ETC.

Powder House Lot looking southwest

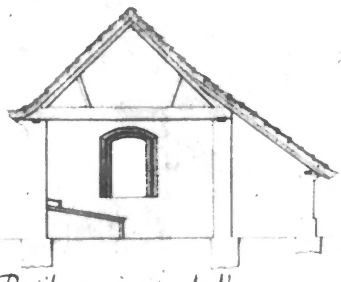


SEE INSTRUCTIONS

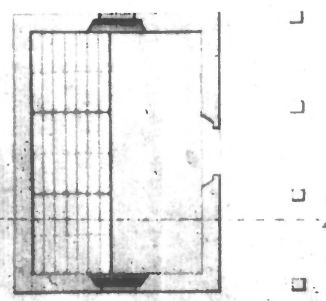
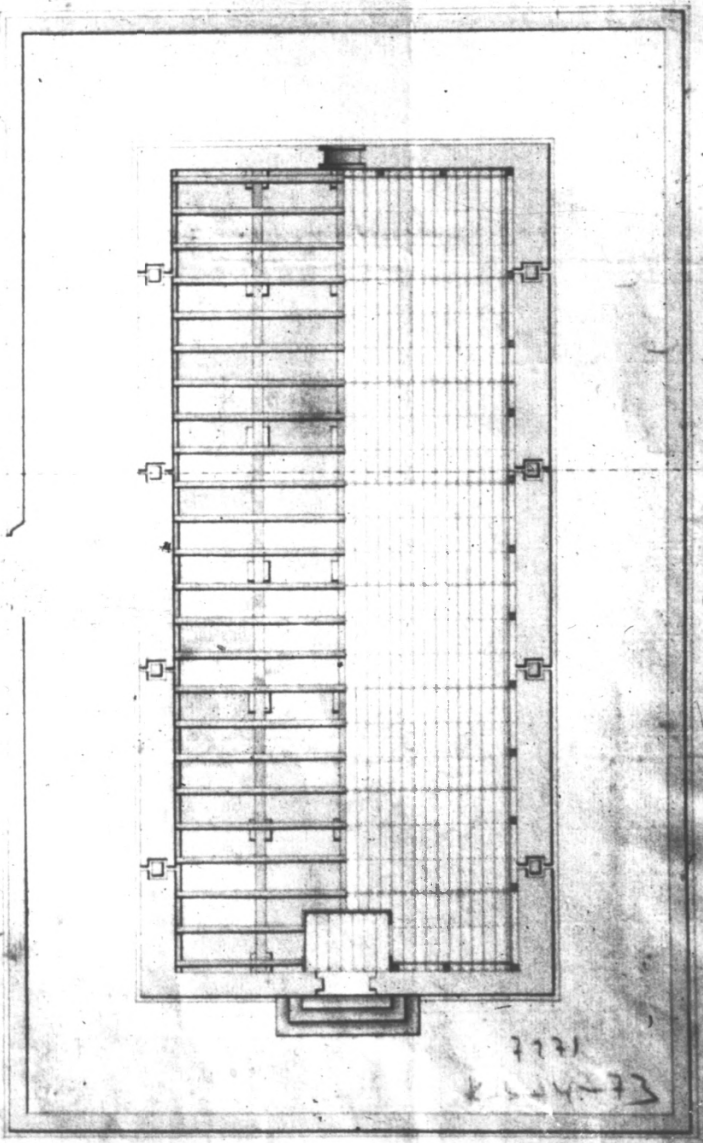
Plano de un Almacén de Polvora, y Cuerpo de Guardia, que se propone construir en la Plaza de S. Agustín de la Florida.



Perfil cortado por la línea 1.2



Perfil cortado por la línea 3.4



7771
K 24-73

UNITED STATES DEPARTMENT OF THE INTERIOR
NATIONAL PARK SERVICE

NATIONAL REGISTER OF HISTORIC PLACES
PROPERTY PHOTOGRAPH FORM

(Type all entries - attach to or enclose with photograph)

STATE
FLORIDA

COUNTY
ST. JOHNS

FOR NPS USE ONLY

ENTRY NUMBER
APR 14 1972

DATE

1. NAME

COMMON: LEWIS FIELD

AND/OR HISTORIC: POWDER HOUSE LOT

2. LOCATION

STREET AND NUMBER:

300' South of intersection of Marine & Hendrick Sts.
on Marine St.

CITY OR TOWN:

St. Augustine

STATE:

Florida

CODE

12

COUNTY:

St. Johns

CODE

109

3. PHOTO REFERENCE

PHOTO CREDIT: Historic St. Augustine Preservation Board

DATE OF PHOTO: 1970 (1795)

NEGATIVE FILED AT:

46 St. George St., St. Augustine, Florida

4. IDENTIFICATION

DESCRIBE VIEW, DIRECTION, ETC.

Plan of proposed powder warehouse and Guard House
Historico Military, Madrid
K-b-4-73- Hoja No. 1

SEE INSTRUCTIONS

