



NATIONAL REGISTER OF HISTORIC PLACES
PROPERTY PHOTOGRAPH FORM

(Type all entries - attach to or enclose with photograph)

STATE Kansas	
COUNTY Doniphan	
FOR NPS USE ONLY	
ENTRY NUMBER JUL 15 1974	DATE

SEE INSTRUCTIONS

1. NAME

COMMON: Doniphan County Courthouse
AND/OR HISTORIC:

2. LOCATION

STREET AND NUMBER: Courthouse square, bounded by Walnut Street on the north, Liberty on the east, Chestnut on the south, and Main on the west

CITY OR TOWN: Troy

STATE: Kansas 66087	CODE: 20	COUNTY: Doniphan	CODE: 043
---------------------	----------	------------------	-----------

3. PHOTO REFERENCE

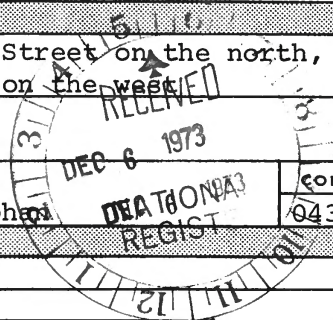
PHOTO CREDIT: Kansas State Historical Society Staff

DATE OF PHOTO: 1971

NEGATIVE FILED AT: Doniphan County File, Historic Sites Survey, Kansas State Historical Society

4. IDENTIFICATION

DESCRIBE VIEW, DIRECTION, ETC.
View from northwest of porch over main entrance.





**NATIONAL REGISTER OF HISTORIC PLACES
PROPERTY PHOTOGRAPH FORM**

(Type all entries - attach to or enclose with photograph)

STATE Kansas	
COUNTY Doniphan	
FOR NPS USE ONLY	
ENTRY NUMBER	DATE
JUL 15 1974	

SEE INSTRUCTIONS

1. NAME

COMMON: Doniphan County Courthouse
AND/OR HISTORIC:

2. LOCATION

STREET AND NUMBER: Courthouse square, bounded by Walnut Street on the north,
Liberty on the east, Chestnut on the south, and Main on the west
CITY OR TOWN: Troy

STATE: Kansas 66087	CODE 20	COUNTY: Doniphan	CODE 043
---------------------	------------	------------------	-------------

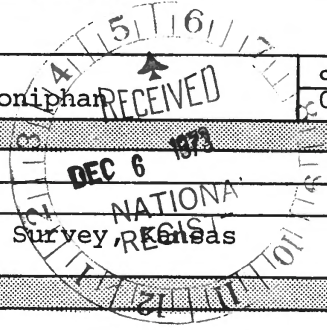
3. PHOTO REFERENCE

PHOTO CREDIT: Kansas State Historical Society Staff
DATE OF PHOTO: 1971
NEGATIVE FILED AT: Doniphan County File, Historic Sites Survey, Kansas State Historical Society

4. IDENTIFICATION

DESCRIBE VIEW, DIRECTION, ETC.

View of Doniphan county courthouse from the southwest.





**NATIONAL REGISTER OF HISTORIC PLACES
PROPERTY PHOTOGRAPH FORM**

(Type all entries - attach to or enclose with photograph)

STATE Kansas	
COUNTY Doniphan	
FOR NPS USE ONLY	
ENTRY NUMBER	DATE
	JUL 15 1974

SEE INSTRUCTIONS

1. NAME

COMMON: Doniphan County Courthouse

AND/OR HISTORIC:

2. LOCATION

STREET AND NUMBER: Courthouse square, bounded by Walnut Street on the north, Liberty on the east, Chestnut on the south, and Main on the west

CITY OR TOWN:

Troy

STATE:

Kansas 66087

CODE

20

COUNTY:

Doniphan

CODE

043

3. PHOTO REFERENCE

PHOTO CREDIT: Kansas State Historical Society Staff


DATE OF PHOTO: 1971

NEGATIVE FILED AT: Doniphan County File, Historic Sites Survey,
Kansas State Historical Society

4. IDENTIFICATION

DESCRIBE VIEW, DIRECTION, ETC.

View of Doniphan county courthouse from the southeast.





**NATIONAL REGISTER OF HISTORIC PLACES
PROPERTY PHOTOGRAPH FORM**

(Type all entries - attach to or enclose with photograph)

STATE Kansas	
COUNTY Doniphan	
FOR NPS USE ONLY	
ENTRY NUMBER	DATE
	JUL 15 1974

SEE INSTRUCTIONS

1. NAME

COMMON: Doniphan County Courthouse

AND/OR HISTORIC:

2. LOCATION

STREET AND NUMBER: Courthouse square, bounded by Walnut Street on the north,
Liberty on the east, Chestnut on the south, and Main on the west

CITY OR TOWN:

Troy

STATE:

Kansas 66087

CODE

20

COUNTY:

Doniphan

CODE

043

3. PHOTO REFERENCE

PHOTO CREDIT: Kansas State Historical Society Staff

DATE OF PHOTO: 1971

NEGATIVE FILED AT: Doniphan County File, Historic Sites Survey, Kansas
State Historical Society

4. IDENTIFICATION

DESCRIBE VIEW, DIRECTION, ETC.

View of Doniphan county courthouse from the south.

