



UNITED STATES DEPARTMENT OF THE INTERIOR
NATIONAL PARK SERVICE

NATIONAL REGISTER OF HISTORIC PLACES

PROPERTY PHOTOGRAPH FORM

(Type all entries - attach to or enclose with photograph)

STATE Kansas	
COUNTY Sedgwick	
FOR NPS USE ONLY	
ENTRY NUMBER 715,20,0025	DATE 5/14/91

SEE INSTRUCTIONS

1. NAME

COMMON: **Old Sedgwick County Courthouse**

AND/OR HISTORIC:

2. LOCATION

STREET AND NUMBER: **504 No. Main St., northeast corner of Central Ave. and Main St.**

CITY OR TOWN: **Wichita**

STATE: **Kansas 67202**

CODE
20

COUNTY: **Sedgwick**

CODE
173

3. PHOTO REFERENCE

PHOTO CREDIT: **Kansas State Historical Society Staff**

DATE OF PHOTO: **1970**

NEGATIVE FILED AT: **Sedgwick County File, Historic Sites Survey
Kansas State Historical Society**


4. IDENTIFICATION

DESCRIBE VIEW, DIRECTION, ETC.

View of west front of the courthouse from the west



Court House, Wichita, Kans.



UNITED STATES DEPARTMENT OF THE INTERIOR
NATIONAL PARK SERVICE

NATIONAL REGISTER OF HISTORIC PLACES
PROPERTY PHOTOGRAPH FORM

(Type all entries - attach to or enclose with photograph)

STATE Kansas	
COUNTY Sedgwick	
FOR NPS USE ONLY	
ENTRY NUMBER 715.20.0025	DATE 5/4/71

SEE INSTRUCTIONS

1. NAME

COMMON: Old Sedgwick County Courthouse
AND/OR HISTORIC:

2. LOCATION

STREET AND NUMBER: 504 No. Main St., northeast corner of Central Ave. and Main St.

CITY OR TOWN: Wichita

STATE: Kansas 67202	CODE: 20	COUNTY: Sedgwick	CODE: 173
---------------------	----------	------------------	-----------

3. PHOTO REFERENCE


PHOTO CREDIT: Post card published by the Sunflower Post Card Co., Wichita, Kan.

DATE OF PHOTO: early 20th century

NEGATIVE FILED AT: Kansas State Historical Society Archives

4. IDENTIFICATION

DESCRIBE VIEW, DIRECTION, ETC.
View of the old courthouse as it originally appeared, 1971
from the southwest





UNITED STATES DEPARTMENT OF THE INTERIOR
NATIONAL PARK SERVICE

NATIONAL REGISTER OF HISTORIC PLACES

PROPERTY PHOTOGRAPH FORM

(Type all entries - attach to or enclose with photograph)

STATE Kansas	
COUNTY Sedgwick	
FOR NPS USE ONLY	
ENTRY NUMBER 715.20.0025	DATE 5/14/71

SEE INSTRUCTIONS

1. NAME

COMMON: **Old Sedgwick County Courthouse**

AND/OR HISTORIC:

2. LOCATION

STREET AND NUMBER: **504 No. Main St., northeast corner of Central Ave. and Main St.**

CITY OR TOWN: **Wichita**

STATE: **Kansas 67202**

CODE
20

COUNTY: **Sedgwick**

CODE
173

3. PHOTO REFERENCE

PHOTO CREDIT: **Kansas State Historical Society Staff**


DATE OF PHOTO: **1970**

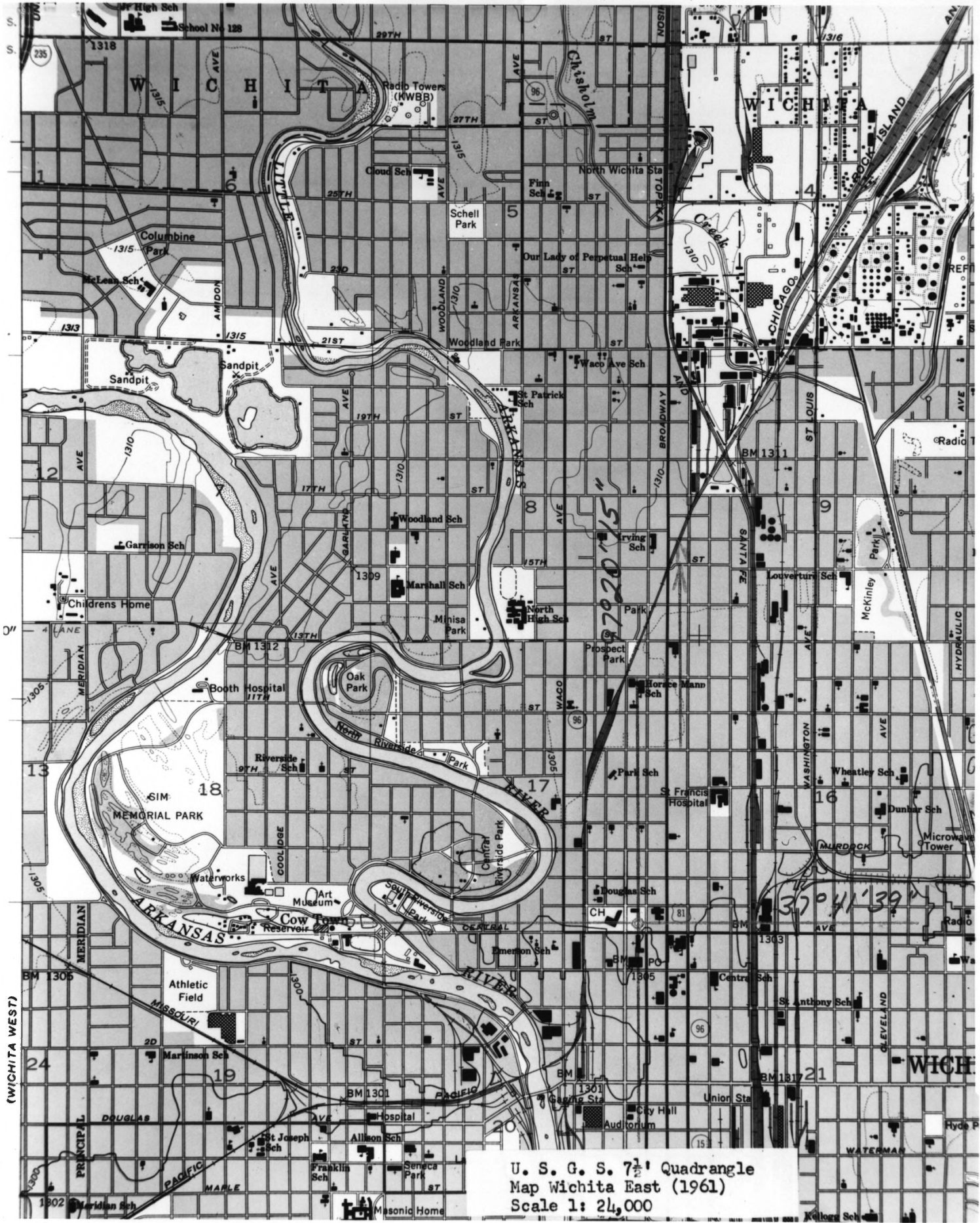
NEGATIVE FILED AT: **Sedgwick County File, Historic Sites Survey
Kansas State Historical Society**

4. IDENTIFICATION

DESCRIBE VIEW, DIRECTION, ETC.

View of east front of Old Sedgwick County Courthouse from the southeast





U. S. G. S. 7 1/2' Quadrangle
 Map Wichita East (1961)
 Scale 1:24,000

**NATIONAL REGISTER OF HISTORIC PLACES
PROPERTY MAP FORM**

(Type all entries - attach to or enclose with map)

STATE Kansas	
COUNTY Sedgwick	
FOR NPS USE ONLY	
ENTRY NUMBER 715.20.0025	DATE 5/14/71

1. NAME

COMMON: **Old Sedgwick County Courthouse**
AND/OR HISTORIC:

2. LOCATION

STREET AND NUMBER: **504 No. Main St., northeast corner of Central Ave. and Main St.**

CITY OR TOWN: **Wichita**

STATE: **Kansas 67202**

CODE
20

COUNTY: **Sedgwick**

CODE
173

3. MAP REFERENCE

SOURCE: **U. S. G. S. 7½' Quadrangle, Wichita East**

SCALE: **1: 24,000**

DATE: **1961**

4. REQUIREMENTS

TO BE INCLUDED ON ALL MAPS

1. Property boundaries where required.
2. North arrow.
3. Latitude and longitude reference.



SEE INSTRUCTIONS