



UNITED STATES DEPARTMENT OF THE INTERIOR
NATIONAL PARK SERVICE

NATIONAL REGISTER OF HISTORIC PLACES
PROPERTY PHOTOGRAPH FORM

(Type all entries - attach to or enclose with photograph)

STATE	Nevada
COUNTY	Clark
FOR NPS USE ONLY	
ENTRY NUMBER	DATE
	FEB 1 1972

1. NAME

COMMON: Las Vegas Mormon Fort
AND/OR HISTORIC: Fort Baker

2. LOCATION

STREET AND NUMBER:
900 Las Vegas Boulevard North
CITY OR TOWN:
Las Vegas


STATE: Nevada	CODE 32	COUNTY: Clark	CODE 003
------------------	------------	------------------	-------------

3. PHOTO REFERENCE

PHOTO CREDIT: Las Vegas City Planning Department
DATE OF PHOTO: June 22, 1971
NEGATIVE FILED AT: Las Vegas City Planning Department
821 Las Vegas Blvd., North. Las Vegas, Nevada

4. IDENTIFICATION

DESCRIBE VIEW, DIRECTION, ETC.
View of east side.



SEE INSTRUCTIONS



OLD FORT

1855
FORT

UNITED STATES DEPARTMENT OF THE INTERIOR
NATIONAL PARK SERVICE

NATIONAL REGISTER OF HISTORIC PLACES
PROPERTY PHOTOGRAPH FORM

(Type all entries - attach to or enclose with photograph)

STATE Nevada	
COUNTY Clark	
FOR NPS USE ONLY	
ENTRY NUMBER	DATE
	FEB 1 1972

1. NAME

COMMON: Las Vegas Mormon Fort
AND/OR HISTORIC: Fort Baker

2. LOCATION

STREET AND NUMBER:
900 Las Vegas Boulevard North


CITY OR TOWN:
Las Vegas

STATE:
Nevada

CODE
32

COUNTY:
Clark

CODE
003



3. PHOTO REFERENCE

PHOTO CREDIT: Donald L. Mc Caughey

DATE OF PHOTO: 1966

NEGATIVE FILED AT: Desert Research Institute, Stead Facility,
University of Nevada, Reno, Nevada

4. IDENTIFICATION

DESCRIBE VIEW, DIRECTION, ETC.

View of south end and east wall of the adobe structure showing temporary protective roof.

SEE INSTRUCTIONS

OLD FORT
-1855-

908



UNITED STATES DEPARTMENT OF THE INTERIOR
NATIONAL PARK SERVICE

NATIONAL REGISTER OF HISTORIC PLACES
PROPERTY PHOTOGRAPH FORM

(Type all entries - attach to or enclose with photograph)

STATE Nevada	
COUNTY Clark	
FOR NPS USE ONLY	
ENTRY NUMBER	DATE
	18 FEB 1 1972

1. NAME

COMMON: Las Vegas Mormon Fort
AND/OR HISTORIC: Fort Baker

2. LOCATION

STREET AND NUMBER:
900 Las Vegas Boulevard North
CITY OR TOWN:
Las Vegas

STATE: Nevada	CODE 32	COUNTY: Clark	CODE 003
------------------	------------	------------------	-------------

3. PHOTO REFERENCE

PHOTO CREDIT: Las Vegas City Planning Dept.
DATE OF PHOTO: June 22, 1971
NEGATIVE FILED AT: Las Vegas City Planning Dept. 821 Las Vegas Blvd.
No.


4. IDENTIFICATION

DESCRIBE VIEW, DIRECTION, ETC.

Closeup view of south end.

PROPERTY OF THE NATIONAL REGISTER

SEE INSTRUCTIONS





OLD FORT

UNITED STATES DEPARTMENT OF THE INTERIOR
NATIONAL PARK SERVICE

NATIONAL REGISTER OF HISTORIC PLACES
PROPERTY PHOTOGRAPH FORM

(Type all entries - attach to or enclose with photograph)

STATE	Nevada	
COUNTY	Clark	
FOR NPS USE ONLY		
ENTRY NUMBER	FEB 1	1972

1. NAME

COMMON: Las Vegas Mormon Fort
AND/OR HISTORIC: Fort Baker

2. LOCATION

STREET AND NUMBER:

900 Las Vegas Boulevard North

CITY OR TOWN:

Las Vegas

STATE:

Nevada

CODE

COUNTY:

32

Clark

CODE

003

3. PHOTO REFERENCE

PHOTO CREDIT:

Gene Amberg

DATE OF PHOTO:

September, 1971

NEGATIVE FILED AT:

City Hall, Las Vegas - Planning Department

4. IDENTIFICATION

DESCRIBE VIEW, DIRECTION, ETC.

Closeup of SW corner (in color).

PROPERTY OF THE NATIONAL REGISTER

SEE INSTRUCTIONS



UNITED STATES DEPARTMENT OF THE INTERIOR
NATIONAL PARK SERVICE

NATIONAL REGISTER OF HISTORIC PLACES

PROPERTY PHOTOGRAPH FORM

(Type all entries - attach to or enclose with photograph)

STATE Nevada	
COUNTY Clark	
FOR NPS USE ONLY	
ENTRY NUMBER	DATE
	FEB 1 1972

SEE INSTRUCTIONS

1. NAME

COMMON: Las Vegas Mormon Fort
AND/OR HISTORIC: Fort Baker

2. LOCATION

STREET AND NUMBER:
900 Las Vegas Boulevard North
CITY OR TOWN:
Las Vegas

STATE: Nevada	CODE 32	COUNTY: Clark	CODE 003
------------------	------------	------------------	-------------

3. PHOTO REFERENCE

PHOTO CREDIT: Las Vegas City Planning Department
DATE OF PHOTO: June 22, 1971
NEGATIVE FILED AT: Las Vegas City Planning Department
821 Las Vegas Blvd., No.

4. IDENTIFICATION

DESCRIBE VIEW, DIRECTION, ETC.

A closeup view of the southeast corner, showing historical marker commemorating "the Fort" as the site of Las Vegas's first post office.

PROPERTY OF THE NATIONAL REGISTER

