



BEGIN  
SPEED  
30  
STATE OF VERMONT

FORM 10-301 A  
(6/72)

UNITED STATES DEPARTMENT OF THE INTERIOR  
NATIONAL PARK SERVICE

NATIONAL REGISTER OF HISTORIC PLACES  
PROPERTY PHOTOGRAPH FORM

(Type all entries - attach to or enclose with photograph)

1. NAME		
COMMON Brookfield Village Historic District	AND/OR HISTORIC A-29	NUMERIC CODE (Assigned by NPS) MAR 28 1974
2. LOCATION		
STATE Vermont	COUNTY Orange	TOWN Brookfield
STREET AND NUMBER for boundary description see Section 7		
3. PHOTO REFERENCE		
PHOTO CREDIT Chester Liebs for Vt. Division of Historic Sites	DATE August 1973	NEGATIVE FILED AT Vermont Division of Historic Sites
4. IDENTIFICATION		
DESCRIBE VIEW, DIRECTION, ETC.		

View of the north (main or streetside) and west (side with gable end) elevations of the Fork Shop.

147

GPO 932-009

PROPERTY OF THE NATIONAL REGISTER





FORM 10-301 A  
(6/72)

UNITED STATES DEPARTMENT OF THE INTERIOR  
NATIONAL PARK SERVICE

NATIONAL REGISTER OF HISTORIC PLACES  
PROPERTY PHOTOGRAPH FORM

(Type all entries - attach to or enclose with photograph)

1. NAME		
COMMON Brookfield Village Historic District	AND/OR HISTORIC	NUMERIC CODE (Assigned by NPS) MAR 28 1974
2. LOCATION		
STATE Vermont	COUNTY Orange	TOWN Brookfield
STREET AND NUMBER		
for boundary description see Section 7		
3. PHOTO REFERENCE		
PHOTO CREDIT Chester Liebs for Vt. Division of Historic Sites	DATE August 1973	NEGATIVE FILED AT Vermont Division of Historic Sites
4. IDENTIFICATION		
DESCRIBE VIEW, DIRECTION, ETC.		

View of north (side) and west (front) elevations of the First  
Congregational Church. Highway construction proceedings from the south  
end of the village is shown at the left.

2 of 7

GPO 932-009

PROPERTY OF THE NATIONAL REGISTER





FORM 10-301 A  
(6/72)

UNITED STATES DEPARTMENT OF THE INTERIOR  
NATIONAL PARK SERVICE

NATIONAL REGISTER OF HISTORIC PLACES  
PROPERTY PHOTOGRAPH FORM

(Type all entries - attach to or enclose with photograph)

1. NAME		
COMMON	AND/OR HISTORIC	NUMERIC CODE (Assigned by NPS)
Brookfield Village Historic District		7618 MAR 28 1974
2. LOCATION		
STATE	COUNTY	TOWN
Vermont	Orange	Brookfield
STREET AND NUMBER		
for boundary description see Section 7 8 1973		
3. PHOTO REFERENCE		
PHOTO CREDIT	DATE	NEGATIVE FILED AT
Chester Liebs for Vt. Division of Historic Sites	August 1973	Vermont Division of Historic Sites
4. IDENTIFICATION		
DESCRIBE VIEW, DIRECTION, ETC.		

View of the Schoolhouse looking east from the west shore of Sunset Lake.

3 of 7

GPO 932-009

PROPERTY OF THE NATIONAL REGISTER







VERMONT DIVISION OF HISTORIC SITES

COUNTY Orange TOWN Brookfield

SUBJECT

DATE


CREDIT

VIEW

FORM 10-301 A  
(6/72)

UNITED STATES DEPARTMENT OF THE INTERIOR  
NATIONAL PARK SERVICE  
**NATIONAL REGISTER OF HISTORIC PLACES**  
**PROPERTY PHOTOGRAPH FORM**  
(Type all entries - attach to or enclose with photograph)

1. NAME		
COMMON Brookfield Village Historic District	AND/OR HISTORIC	NUMERIC CODE (Assigned by NPS) MAR 28 1974
2. LOCATION		
STATE Vermont	COUNTY Orange	TOWN Brookfield
STREET AND NUMBER for boundary description see Section		
3. PHOTO REFERENCE		
PHOTO CREDIT Chester Liebs for Vt. Division of Historic Sites	DATE August 1973	NEGATIVE FILED AT Vermont Division of Historic Sites



4. IDENTIFICATION  
DESCRIBE VIEW, DIRECTION, ETC.  
View looking north along State Aid Road Number One from the balcony of the village store. Town Road Number Thirteen intersects to the right. View illustrates the pastoral quality of the Brookfield Village Historic District and demonstrates the limited impact of the automobile on the village environment. Note the old growth of shade trees, gravel roads and other amenities essential to the integrity of the district.

GPO 932-009

4 of 7

PROPERTY OF THE NATIONAL REGISTER





POND VILLAGE COUNTRY STORE

CANADA  
EA

ICE

FORM 10-301 A  
(6/72)

UNITED STATES DEPARTMENT OF THE INTERIOR  
NATIONAL PARK SERVICE

NATIONAL REGISTER OF HISTORIC PLACES  
PROPERTY PHOTOGRAPH FORM

(Type all entries - attach to or enclose with photograph)

1. NAME COMMON Brookfield Village Historic District		AND/OR HISTORIC	NUMERIC CODE (Assigned by NPS) MAR 28 1974
2. LOCATION STATE Vermont		COUNTY Orange	TOWN Brookfield
STREET AND NUMBER for boundary description see Section 7			
3. PHOTO REFERENCE PHOTO CREDIT Chester Liebs for Vt. Division of Historic Sites		DATE August 1973	NEGATIVE FILED AT Vermont Division of Historic Sites
4. IDENTIFICATION DESCRIBE VIEW, DIRECTION, ETC.			

View of the east (main) and south (side) elevations of the village store.

PROPERTY OF THE NATIONAL REGISTER

5 of 7

GPO 932-009

VIEW  
CRED  
DATE  
SUBJECT  
COUNTY  
TOWN  
VERMONT DIVISION OF HISTORIC SITES

1-2  
23-A-29  
Store  
Orange  
Brookfield






FORM 10-301 A  
(6/72)

UNITED STATES DEPARTMENT OF THE INTERIOR  
NATIONAL PARK SERVICE

NATIONAL REGISTER OF HISTORIC PLACES  
PROPERTY PHOTOGRAPH FORM

(Type all entries - attach to or enclose with photograph)

1. NAME		
COMMON	AND/OR HISTORIC	NUMERIC CODE (Assigned by NPS)
Brookfield Village Historic District		MAR 28 1974
2. LOCATION		
STATE	COUNTY	TOWN
Vermont	Orange	Brookfield
STREET AND NUMBER		
for boundary description see Section 7		
3. PHOTO REFERENCE		
PHOTO CREDIT	DATE	NEGATIVE FILED AT
Chester Liebs for Vt. Division of Historic Sites	August 1973	Vermont Division of Historic Sites
4. IDENTIFICATION		
DESCRIBE VIEW, DIRECTION, ETC.		
View of the west (main) elevation of the Judge Cleveland House.		



6 of 7

PROPERTY OF THE NATIONAL REGISTER

GPO 932-009

VIEW

CREDIT

DATE 8/73

SUBJECT Judge Cleveland House

COUNTY Orange

TOWN Brookfield

VERMONT DIVISION OF HISTORIC SITES





TOWN OF  
C. HALL

BROOKFIELD

FORM 10-301 A  
(6/72)

UNITED STATES DEPARTMENT OF THE INTERIOR  
NATIONAL PARK SERVICE

NATIONAL REGISTER OF HISTORIC PLACES  
PROPERTY PHOTOGRAPH FORM

(Type all entries - attach to or enclose with photograph)

1. NAME		NUMERIC CODE (Assigned by NPS)
COMMON	AND/OR HISTORIC	
Brookfield Village Historic District		MAR 28 1974

2. LOCATION		
STATE	COUNTY	TOWN
Vermont	Orange	Brookfield


STREET AND NUMBER

for boundary description see Section 7

3. PHOTO REFERENCE		
PHOTO CREDIT	DATE	NEGATIVE FILED AT
Chester Liebs for Vt. Division of Historic Sites	August 1973	Vermont Division of Historic Sites


4. IDENTIFICATION
DESCRIBE VIEW, DIRECTION, ETC.
View of the east (main) elevation of the Town Hall.

7 of 7



VIEW  
CRE  
DAT  
SUB

GPO 932-009



PROPERTY OF THE NATIONAL REGISTER





(9)

VERMONT DIVISION OF HISTORIC SITES	
COUNTY <u>Orange</u>	TOWN <u>Brookfield</u>
SUBJECT <u>Village</u>	
DATE <u>8/73</u>	FILE # <u>73-A-29</u>
CREDIT <u>Chester Liebs</u>	
VIEW <u>east from w. shore Sunset Lake</u>	

Brookfield Village Historic District

Photo credit → Chester H. Liebs for Vermont Division of Historic Sites

0188