



UNITED STATES DEPARTMENT OF THE INTERIOR
NATIONAL PARK SERVICE

NATIONAL REGISTER OF HISTORIC PLACES
PROPERTY PHOTOGRAPH FORM

(Type all entries - attach to or enclose with photograph)

STATE	
Arizona	
COUNTY	
Coconino	
FOR NPS USE ONLY	
ENTRY NUMBER	DATE
3EP 5	1975

SEE INSTRUCTIONS

1. NAME

COMMON:	Ranger's Dormitory
AND/OR HISTORIC:	

2. LOCATION

STREET AND NUMBER:			
Grand Canyon National Park			
CITY OR TOWN:			
Grand Canyon			
STATE:	CODE	COUNTY:	CODE
Arizona	04	Coconino	005


3. PHOTO REFERENCE

PHOTO CREDIT:	F.R. Holland, Jr.
DATE OF PHOTO:	May 1972
NEGATIVE FILED AT:	Denver Service Center

4. IDENTIFICATION

DESCRIBE VIEW, DIRECTION, ETC.
2. East (front) side of dormitory

PROPERTY OF THE NATIONAL REGISTER





NATIONAL REGISTER OF HISTORIC PLACES

PROPERTY PHOTOGRAPH FORM

(Type all entries - attach to or enclose with photograph)

STATE	
Arizona	
COUNTY	
Coconino	
FOR NPS USE ONLY	
ENTRY NUMBER	DATE
SEP 5	1973

SEE INSTRUCTIONS

1. NAME

COMMON: Ranger's Dormitory

AND/OR HISTORIC:

2. LOCATION

STREET AND NUMBER:

Grand Canyon National Park

CITY OR TOWN:

Grand Canyon

STATE:

Arizona

CODE

04

COUNTY:

Coconino

CODE

005

3. PHOTO REFERENCE

PHOTO CREDIT: F.R. Holland, Jr.

DATE OF PHOTO: May 1972

NEGATIVE FILED AT:


Denver Service Center

4. IDENTIFICATION

DESCRIBE VIEW, DIRECTION, ETC.

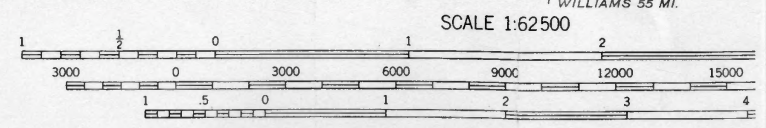
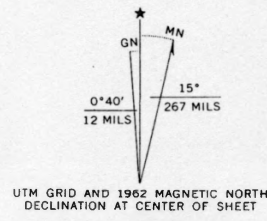
1. South end of dormitory

PROPERTY OF THE NATIONAL REGISTER





Map prepared, edited, and published by the Geological Survey
 Control by USGS and USC&GS
 Topography by photogrammetric methods from aerial
 photographs taken 1954 and 1960. Field checked 1962
 Cylindrical projection. 1927 North American datum
 100,000-foot grid based on Arizona coordinate system, central zone
 100-metre Universal Transverse Mercator grid ticks,
 Figure 12, shown in blue
 Features omitted, land lines have not been established



CONTOUR INTERVAL 80 FEET
 DOTTED LINES REPRESENT 40-FOOT CONTOURS
 NATIONAL GEODETIC VERTICAL DATUM OF 1929

THIS MAP COMPLIES WITH NATIONAL MAP ACCURACY STANDARDS
 FOR SALE BY U. S. GEOLOGICAL SURVEY, DENVER, COLORADO 80225, OR RESTO
 A FOLDER DESCRIBING TOPOGRAPHIC MAPS AND SYMBOLS IS AVAILABLE ON RE

THIS MAP AVAILABLE WITH OR WITHOUT SHADED RELIEF