

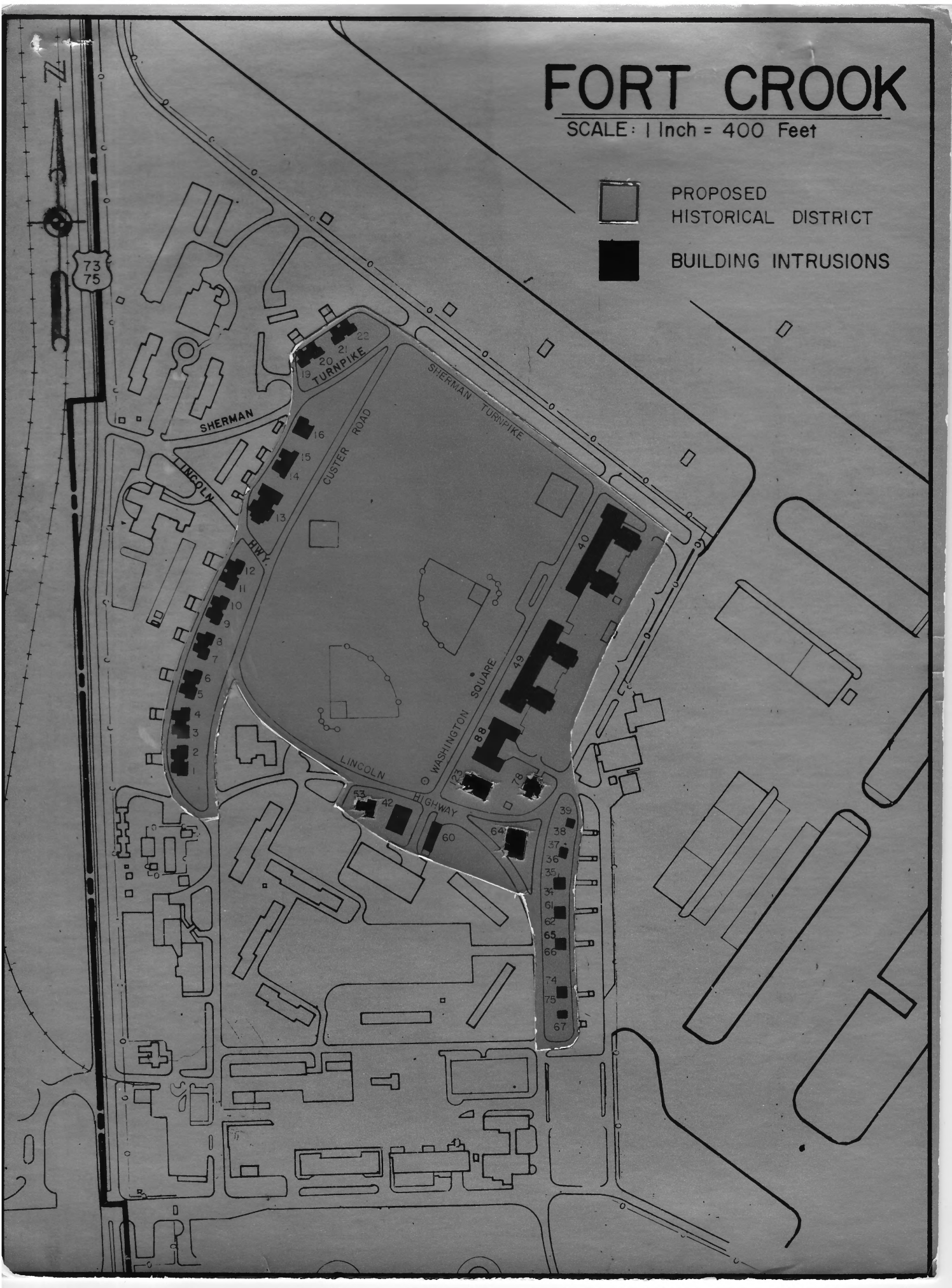


FORT CROOK

SCALE: 1 Inch = 400 Feet

-  PROPOSED HISTORICAL DISTRICT
-  BUILDING INTRUSIONS



UNITED STATES DEPARTMENT OF THE INTERIOR
NATIONAL PARK SERVICE

**NATIONAL REGISTER OF HISTORIC PLACES
PROPERTY MAP FORM**

FOR NPS USE ONLY

RECEIVED AUG 27 1976

DATE ENTERED

SEE INSTRUCTIONS IN *HOW TO COMPLETE NATIONAL REGISTER FORMS*
TYPE ALL ENTRIES -- ENCLOSE WITH MAP

1 NAME

HISTORIC

Fort Crook Historic District (Offutt Air Force Base)

AND/OR COMMON

Offutt Air Force Base

2 LOCATION

CITY, TOWN

Offutt Air Force Base

VICINITY OF

Bellevue

COUNTY

Sarpy

STATE

Nebraska

3 MAP REFERENCE

SOURCE

Sketch Map

SCALE

1 Inch = 400 Feet

DATE

14 October 1975

4 REQUIREMENTS

TO BE INCLUDED ON ALL MAPS

1. PROPERTY BOUNDARIES
2. NORTH ARROW
3. UTM REFERENCES



UNITED STATES DEPARTMENT OF THE INTERIOR
NATIONAL PARK SERVICE

**NATIONAL REGISTER OF HISTORIC PLACES
PROPERTY PHOTOGRAPH FORM**

FOR NPS USE ONLY

RECEIVED AUG 27 1976

DATE ENTERED DEC 12 1976

SEE INSTRUCTIONS IN HOW TO COMPLETE NATIONAL REGISTER FORMS
TYPE ALL ENTRIES ENCLOSE WITH PHOTOGRAPH

1 NAME

HISTORIC

Fort Crook Historic District, (Offutt Air Force Base)

AND/OR COMMON

Offutt Air Force Base

2 LOCATION

CITY/TOWN

Offutt Air Force Base VICINITY OF

Bellevue

COUNTY

Sarpy

STATE

Nebraska

3 PHOTO REFERENCE

PHOTO CREDIT

Mr. Jim Berryman

DATE OF PHOTO

13 February 1976

NEGATIVE FILED AT

3902 Civil Engineering Squadron, Offutt Air Force Base, Phone 4943

4 IDENTIFICATION

DESCRIBE VIEW, DIRECTION, ETC. IF DISTRICT. GIVE BUILDING NAME & STREET

Panoramic view of District looking south across the Offutt
Air Force Base Runway.

PHOTO NO 1

PROPERTY OF THE NATIONAL REGISTER

Photo 2 - Parade Ground located in
center of Fort Crook Historic
District (Offutt Air Force Base)



UNITED STATES DEPARTMENT OF THE INTERIOR
NATIONAL PARK SERVICE

**NATIONAL REGISTER OF HISTORIC PLACES
PROPERTY PHOTOGRAPH FORM**

FOR NPS USE ONLY

RECEIVED AUG 27 1976

DATE ENTERED DEC 12 1976

SEE INSTRUCTIONS IN *HOW TO COMPLETE NATIONAL REGISTER FORMS*
TYPE ALL ENTRIES ENCLOSE WITH PHOTOGRAPH

1 NAME

HISTORIC Fort Crook Historic District, (Offutt Air Force Base)

AND/OR COMMON
Offutt Air Force Base

2 LOCATION

CITY, TOWN Offutt Air Force Base VICINITY OF Bellevue COUNTY Sarpy STATE Nebraska

3 PHOTO REFERENCE

PHOTO CREDIT SSgt James T. Baxter

DATE OF PHOTO 15 August 1975

NEGATIVE FILED AT 3902 Civil Engineering Squadron, Offutt Air Force Base, Phone 4943

4 IDENTIFICATION

DESCRIBE VIEW, DIRECTION, ETC IF DISTRICT. GIVE BUILDING NAME & STREET

PHOTO NO 2

Parade Ground located in center of Fort Crook Historic District.
View looking north from Lincoln Road.

PROPERTY OF THE NATIONAL REGISTER

Photo 3 - Building 1, Gen Off Fam Hsg
(Qtrs 1 & 2). Bldgs 3, 5, 7, 9, 11, 14,
19 & 21 (Qtrs 3 & 4; 5 & 6; 7 & 8; 9 &
10; 11 & 12; 14 & 15; 19 & 20; and 21
& 22 respectively) are similar.



NPS Number 12-12-26

Title

Loc

UNITED STATES DEPARTMENT OF THE INTERIOR
NATIONAL PARK SERVICE

**NATIONAL REGISTER OF HISTORIC PLACES
PROPERTY PHOTOGRAPH FORM**

FOR NPS USE ONLY
RECEIVED AUG 27 1976
DATE ENTERED DEC 12 1976

SEE INSTRUCTIONS IN *HOW TO COMPLETE NATIONAL REGISTER FORMS*
TYPE ALL ENTRIES ENCLOSE WITH PHOTOGRAPH

1 NAME

HISTORIC Fort Crook Historic District, (Offutt Air Force Base)

AND OR COMMON Offutt Air Force Base

2 LOCATION

CITY/TOWN Offutt Air Force Base VICINITY OF Bellevue COUNTY Sarpy STATE Nebraska

3 PHOTO REFERENCE

PHOTO CREDIT SSgt James T. Baxter DATE OF PHOTO 14 October 1975

NEGATIVE FILED AT 3902 Civil Engineering Squadron, Offutt Air Force Base, Phone 4943

4 IDENTIFICATION

DESCRIBE VIEW, DIRECTION, ETC. IF DISTRICT. GIVE BUILDING NAME & STREET.

PHOTO NO 3

Building 1, Family Hsg, Gen Officers (Duplex) (Qtrs 1 & 2). View looking north-east from Custer Road. There are eight similar buildings, 3, 5, 7, 9, 11, 14, 19, and 21 (Qtrs 3 & 4; 5 & 6; 7 & 8; 9 & 10; 11 & 12; 14 & 15; 19 & 20; and 21 & 22, respectively).

PROPERTY NATIONAL REGISTER

Photo 4 - Building 13, Bachelor and
Visting Officers Quarters



UNITED STATES DEPARTMENT OF THE INTERIOR
NATIONAL PARK SERVICE

**NATIONAL REGISTER OF HISTORIC PLACES
PROPERTY PHOTOGRAPH FORM**

FOR NPS USE ONLY

RECEIVED AUG 27 1976

DATE ENTERED DEC 12 1976

SEE INSTRUCTIONS IN *HOW TO COMPLETE NATIONAL REGISTER FORMS*
TYPE ALL ENTRIES ENCLOSE WITH PHOTOGRAPH

1 NAME

HISTORIC

Fort Crook Historic District, (Offutt Air Force Base)

AND/OR COMMON

Offutt Air Force Base

2 LOCATION

CITY, TOWN

Offutt Air Force
Base

VICINITY OF Bellevue

COUNTY

Sarpy

STATE

Nebraska

3 PHOTO REFERENCE

PHOTO CREDIT SSgt James T. Baxter

DATE OF PHOTO 14 October 1975

NEGATIVE FILED AT 3902 Civil Engineering Squadron, Offutt Air Force Base, Phone 4943

4 IDENTIFICATION

DESCRIBE VIEW, DIRECTION, ETC. IF DISTRICT, GIVE BUILDING NAME & STREET

PHOTO NO 4

Building 13, Bachelor Officers Qtrs. View looking west from Lincoln Road

PROPERTY OF THE NATIONAL REGISTER

Photo 5 - Building 16, Gen Off Fam
Hsg (Quarters 16) single dwelling
(Commanding General's Quarters)



UNITED STATES DEPARTMENT OF THE INTERIOR
NATIONAL PARK SERVICE

NATIONAL REGISTER OF HISTORIC PLACES
PROPERTY PHOTOGRAPH FORM

FOR NPS USE ONLY

RECEIVED AUG 27 1976

DATE ENTERED DEC 12 1976

SEE INSTRUCTIONS IN *HOW TO COMPLETE NATIONAL REGISTER FORMS*
TYPE ALL ENTRIES - ENCLOSE WITH PHOTOGRAPH

1 NAME

HISTORIC Fort Crook Historic District, (Offutt Air Force Base)

AND/OR COMMON
Offutt Air Force Base

2 LOCATION

CITY/TOWN Offutt Air Force Base VICINITY OF Bellevue COUNTY Sarpy STATE Nebraska

3 PHOTO REFERENCE

PHOTO CREDIT 1SSgt James T. Baxter

DATE OF PHOTO 14 October 1975

NEGATIVE FILED AT 3902 Civil Engineering Squadron, Offutt Air Force Base, Phone 4943

4 IDENTIFICATION

DESCRIBE VIEW, DIRECTION, ETC IF DISTRICT. GIVE BUILDING NAME & STREET

Building 16, Fam Hsg, Gen Officers (Single Dwelling)(Commanding Officer's Qtrs).
View looking northwest from Custer Road.

PHOTO NO. 5

NATIONAL REGISTER

Photo 6 - Building 40, Dormitory.
Building 49 is similar.



UNITED STATES DEPARTMENT OF THE INTERIOR
NATIONAL PARK SERVICE

**NATIONAL REGISTER OF HISTORIC PLACES
PROPERTY PHOTOGRAPH FORM**

FOR NPS USE ONLY

RECEIVED AUG 27 1976

DATE ENTERED DEC 12 1976

SEE INSTRUCTIONS IN *HOW TO COMPLETE NATIONAL REGISTER FORMS*
TYPE ALL ENTRIES ENCLOSE WITH PHOTOGRAPH

1 NAME

HISTORIC Fort Crook Historic District, (Offutt Air Force Base)

AND/OR COMMON
Offutt Air Force Base

2 LOCATION

CITY, TOWN Offutt Air Force Base VICINITY OF Bellevue COUNTY Sarpy STATE Nebraska

3 PHOTO REFERENCE

PHOTO CREDIT SSgt James T. Baxter

DATE OF PHOTO 14 October 1975

NEGATIVE FILED AT 3902 Civil Engineering Squadron, Offutt Air Force Base, Phone 4943

4 IDENTIFICATION

DESCRIBE VIEW DIRECTION, ETC. IF DISTRICT. GIVE BUILDING NAME & STREET

Building 40, Dormitory; View looking northeast from Washington Square,
Building 49 is similar.

PHOTO NO 6

PROPERTY OF THE NATIONAL REGISTER

Photo 7 - Building 42, Jail



Form No. 10-301a
(Rev. 10-7-6)

UNITED STATES DEPARTMENT OF THE INTERIOR
NATIONAL PARK SERVICE

**NATIONAL REGISTER OF HISTORIC PLACES
PROPERTY PHOTOGRAPH FORM**

FOR NPS USE ONLY

RECEIVED AUG 27 1976

DATE ENTERED DEC 12 1976

SEE INSTRUCTIONS IN *HOW TO COMPLETE NATIONAL REGISTER FORMS*
TYPE ALL ENTRIES ENCLOSE WITH PHOTOGRAPH

1 NAME

HISTORIC

Fort Crook Historic District, (Offutt Air Force Base)

AND/OR COMMON

Offutt Air Force Base

2 LOCATION

CITY, TOWN

Offutt Air Force
Base

VICINITY OF Bellevue

COUNTY Sarpy

STATE Nebraska

3 PHOTO REFERENCE

PHOTO CREDIT SSgt James T. Baxter

DATE OF PHOTO 14 October 1975

NEGATIVE FILED AT 3902 Civil Engineering Squadron, Offutt Air Force Base, Phone: 4943

4 IDENTIFICATION

DESCRIBE VIEW DIRECTION, ETC. IF DISTRICT. GIVE BUILDING NAME & STREET

Building 42, Jail. View looking south from Lincoln Highway.

PHOTO NO 7

PROPERTY OF THE NATIONAL REGISTER

Photo 8 - Building 60, Fire Station



Form No. 10 391a
(Rev. 10-7-64)

UNITED STATES DEPARTMENT OF THE INTERIOR
NATIONAL PARK SERVICE

**NATIONAL REGISTER OF HISTORIC PLACES
PROPERTY PHOTOGRAPH FORM**

FOR NPS USE ONLY

RECEIVED AUG 27 1976

DATE ENTERED DEC 12 1976

SEE INSTRUCTIONS IN *HOW TO COMPLETE NATIONAL REGISTER FORMS*
TYPE ALL ENTRIES ENCLOSE WITH PHOTOGRAPH

1 NAME

HISTORIC Fort Crook Historic District, (Offutt Air Force Base)

AND/OR COMMON
Offutt Air Force Base

2 LOCATION

CITY/TOWN Offutt Air Force Base VICINITY OF Bellevue COUNTY Sarpy STATE Nebraska

3 PHOTO REFERENCE

PHOTO CREDIT SSgt James T. Baxter DATE OF PHOTO 14 October 1975

NEGATIVE FILED AT 3902 Civil Engineering Squadron, Offutt Air Force Base, Phone: 4943

4 IDENTIFICATION

DESCRIBE VIEW, DIRECTION, ETC. IF DISTRICT, GIVE BUILDING NAME & STREET

PHOTO NO. 8

Building 60, Fire Station. View looking south from the corner of Lincoln Highway and Washington Square.

PROPERTY OF THE NATIONAL REGISTER

Photo 9 - Building 67, NCO Fam Hsg
(Qtrs 67) Single Dwelling



UNITED STATES DEPARTMENT OF THE INTERIOR
NATIONAL PARK SERVICE

**NATIONAL REGISTER OF HISTORIC PLACES
PROPERTY PHOTOGRAPH FORM**

FOR NPS USE ONLY

RECEIVED AUG 27 1976

DATE ENTERED DEC 12 1976

SEE INSTRUCTIONS IN HOW TO COMPLETE NATIONAL REGISTER FORMS
TYPE ALL ENTRIES ENCLOSE WITH PHOTOGRAPH

1 NAME

HISTORIC

Fort Crook Historic District, (Offutt Air Force Base)

AND/OR COMMON

Offutt Air Force Base

2 LOCATION

CITY, TOWN

Offutt Air Force
Base

VICINITY OF Bellevue

COUNTY Sarpy

STATE Nebraska

3 PHOTO REFERENCE

PHOTO CREDIT

SSgt James T. Baxter

DATE OF PHOTO 14 October 1975

NEGATIVE FILED AT 3902 Civil Engineering Squadron, Offutt Air Force Base, Phone: 4943

4 IDENTIFICATION

DESCRIBE VIEW, DIRECTION, ETC. IF DISTRICT, GIVE BUILDING NAME & STREET

Building 67, Family Housing, NCO (Single Dwelling). View looking east from
Lincoln Highway.

PHOTO NO 9

Photo 10 - Building 88, Dormitory



UNITED STATES DEPARTMENT OF THE INTERIOR
NATIONAL PARK SERVICE

NATIONAL REGISTER OF HISTORIC PLACES
PROPERTY PHOTOGRAPH FORM

FOR NPS USE ONLY

RECEIVED AUG 27 1976

DATE ENTERED DEC 12 1976

SEE INSTRUCTIONS IN *HOW TO COMPLETE NATIONAL REGISTER FORMS*
TYPE ALL ENTRIES ENCLOSE WITH PHOTOGRAPH

1 NAME

HISTORIC

Fort Crook Historic District, (Offutt Air Force Base)

AND/OR COMMON

Offutt Air Force Base

2 LOCATION

CITY, TOWN

Offutt Air Force
Base

VICINITY OF

Bellevue

COUNTY

Sarpy

STATE

Nebraska

3 PHOTO REFERENCE

PHOTO CREDIT SSgt. James T. Baxter

DATE OF PHOTO 14 October 1975

NEGATIVE FILED AT 3902 Civil Engineering Squadron, Offutt Air Force Base, Phone: 4943

4 IDENTIFICATION

DESCRIBE VIEW, DIRECTION, ETC. IF DISTRICT, GIVE BUILDING NAME & STREET

Building 88, Dormitory. View looking east across Washington Square.

PHOTO NO. 10

MAIL PRINTER

Photo 11 - Building 34, NCO Fam Hsg
(Qtrs 34 & 35). Buildings 36 & 38 (Qtrs
36 & 37; and, 38 & 39 respectively) are
similar.



Form No 10-301a
(Rev. 10-7-65)

UNITED STATES DEPARTMENT OF THE INTERIOR
NATIONAL PARK SERVICE

**NATIONAL REGISTER OF HISTORIC PLACES
PROPERTY PHOTOGRAPH FORM**

FOR NPS USE ONLY

RECEIVED AUG 27 1976

DATE ENTERED DEC 12 1976

SEE INSTRUCTIONS IN *HOW TO COMPLETE NATIONAL REGISTER FORMS*
TYPE ALL ENTRIES ENCLOSE WITH PHOTOGRAPH

1 NAME

HISTORIC Fort Crook Historic District, (Offutt Air Force Base)

AND/OR COMMON

Offutt Air Force Base

2 LOCATION

CITY, TOWN Offutt Air Force Base VICINITY OF Bellevue COUNTY Sarpy STATE Nebraska

3 PHOTO REFERENCE

PHOTO CREDIT SSgt James T. Baxter

DATE OF PHOTO 15 August 1975

NEGATIVE FILED AT 3902 Civil Engineering Squadron, Offutt Air Force Base, Phone: 4943

4 IDENTIFICATION

DESCRIBE VIEW, DIRECTION, ETC. IF DISTRICT. GIVE BUILDING NAME & STREET

PHOTO NO. 11

Building 34, Fam Housing, NCO (Duplex) (Qtrs 34 & 35). View looking southeast from Lincoln Highway. There are two similar buildings, 36 & 38, (Qtrs 36 & 37 and 38 & 39, respectively).

PROPERTY OF THE NATIONAL REGISTER



UNITED STATES DEPARTMENT OF THE INTERIOR
NATIONAL PARK SERVICE

NATIONAL REGISTER OF HISTORIC PLACES
PROPERTY PHOTOGRAPH FORM

FOR NPS USE ONLY

RECEIVED AUG 27 1976

DATE ENTERED DEC 12 1976

SEE INSTRUCTIONS IN *HOW TO COMPLETE NATIONAL REGISTER FORMS*
TYPE ALL ENTRIES ENCLOSE WITH PHOTOGRAPH

1 NAME

HISTORIC Fort Crook Historic District, (Offutt Air Force Base)

AND/OR COMMON
Offutt Air Force Base

2 LOCATION

CITY/TOWN Offutt Air Force Base VICINITY OF Bellevue COUNTY Sarpy STATE Nebraska

3 PHOTO REFERENCE

PHOTO CREDIT SSgt Thomas Griffin DATE OF PHOTO 17 March 1976

NEGATIVE FILED AT 3902 Civil Engineering Squadron, Offutt Air Force Base, Phone: 4943

4 IDENTIFICATION

DESCRIBE VIEW, DIRECTION, ETC. IF DISTRICT, GIVE BUILDING NAME & STREET PHOTO NO 12

Building 61, Family Hsg, NCO (Duplex)(Qtrs 61 & 62). View looking southeast from Lincoln Highway. There are two similar buildings, 65 & 74 (Qtrs 65 & 66 and 74 & 75, respectively).

PROPERTY OF THE NATIONAL REGISTER



Form No. 10-301a
(Rev. 10-7-61)

UNITED STATES DEPARTMENT OF THE INTERIOR
NATIONAL PARK SERVICE

**NATIONAL REGISTER OF HISTORIC PLACES
PROPERTY PHOTOGRAPH FORM**

FOR NPS USE ONLY

RECEIVED AUG 27 1976

DATE ENTERED DEC 12 1976

SEE INSTRUCTIONS IN *HOW TO COMPLETE NATIONAL REGISTER FORMS*
TYPE ALL ENTRIES ENCLOSE WITH PHOTOGRAPH

1 NAME

HISTORIC Fort Crook Historic District, (Offutt Air Force Base)

AND/OR COMMON
Offutt Air Force Base

2 LOCATION

CITY/TOWN Offutt Air Force Base VICINITY OF Bellevue COUNTY Sarpy STATE Nebraska

3 PHOTO REFERENCE

PHOTO CREDIT SSgt Thomas Griffin

DATE OF PHOTO 22 January 1976

NEGATIVE FILED AT 3902 Civil Engineering Squadron, Offutt Air Force Base, Phone: 4943

4 IDENTIFICATION

DESCRIBE VIEW, DIRECTION, ETC IF DISTRICT. GIVE BUILDING NAME & STREET

PHOTO NO. 13

Building 53, Headquarters. View looking south from Lincoln Highway.

UNITED STATES DEPARTMENT OF THE INTERIOR



12-12-76
T 40

Photo 14 - Building 64, Base Exchange Office

Form No. 10 301a
10-6-75

UNITED STATES DEPARTMENT OF THE INTERIOR
NATIONAL PARK SERVICE

NATIONAL REGISTER OF HISTORIC PLACES PROPERTY PHOTOGRAPH FORM

FOR NPS USE ONLY
RECEIVED AUG 27 1976
DATE ENTERED DEC 12 1976

SEE INSTRUCTIONS IN HOW TO COMPLETE NATIONAL REGISTER FORMS
TYPE ALL ENTRIES ENCLOSE WITH PHOTOGRAPH

1 NAME

HISTORIC Fort Crook Historic District, (Offutt Air Force Base)

AND/OR COMMON
Offutt Air Force Base

2 LOCATION

CITY, TOWN Offutt Air Force Base VICINITY OF Bellevue COUNTY Sarpy STATE Nebraska

3 PHOTO REFERENCE

PHOTO CREDIT SSgt Thomas Griffin

DATE OF PHOTO 22 January 1976

NEGATIVE FILED AT 3902 Civil Engineering Squadron, Offutt Air Force Base, Phone: 4943

4 IDENTIFICATION

DESCRIBE VIEW, DIRECTION, ETC. IF DISTRICT. GIVE BUILDING NAME & STREET.

PHOTO NO. 14

Building 64, Base Exchange Office. View looking west from Sherman Turnpike.

PROPERTY OF THE NATIONAL REGISTER



Form No. 10-301a
Rev. 10-75

UNITED STATES DEPARTMENT OF THE INTERIOR
NATIONAL PARK SERVICE

**NATIONAL REGISTER OF HISTORIC PLACES
PROPERTY PHOTOGRAPH FORM**

FOR NPS USE ONLY

RECEIVED AUG 27 1976

DATE ENTERED DEC 12 1976

SEE INSTRUCTIONS IN *HOW TO COMPLETE NATIONAL REGISTER FORMS*
TYPE ALL ENTRIES ENCLOSE WITH PHOTOGRAPH

1 NAME

HISTORIC Fort Crook Historic District, (Offutt Air Force Base)

AND/OR COMMON

Offutt Air Force Base

2 LOCATION

CITY TOWN Offutt Air Force Base VICINITY OF Bellevue COUNTY Sardy STATE Nebraska

3 PHOTO REFERENCE

PHOTO CREDIT SSgt Thomas Griffin

DATE OF PHOTO 22 January 1976

NEGATIVE FILED AT 3902 Civil Engineering Squadron, Offutt Air Force Base, Phone: 4943

4 IDENTIFICATION

DESCRIBE VIEW, DIRECTION, ETC. IF DISTRICT, GIVE BUILDING NAME & STREET

PHOTO NO. 15

Building 78, Inflight Kitchen. View looking west from Sherman Turnpike.



DEADLY CHINA DOLL
R 1900 HRS

123

Form 101a
May 1976

UNITED STATES DEPARTMENT OF THE INTERIOR
NATIONAL PARK SERVICE

**NATIONAL REGISTER OF HISTORIC PLACES
PROPERTY PHOTOGRAPH FORM**

FOR NPS USE ONLY

RECEIVED AUG 27 1976

DATE ENTERED DEC 12 1976

SEE INSTRUCTIONS IN *HOW TO COMPLETE NATIONAL REGISTER FORMS*
TYPE ALL ENTRIES ENCLOSE WITH PHOTOGRAPH

1 NAME

HISTORIC Fort Crook Historic District, (Offutt Air Force Base)

AND/OR COMMON
Offutt Air Force Base

2 LOCATION

CITY, TOWN Offutt Air Force Base VICINITY OF Bellevue COUNTY Sarpy STATE Nebraska

3 PHOTO REFERENCE

PHOTO CREDIT SSgt Thomas Griffin

DATE OF PHOTO 22 January 1976

NEGATIVE FILED AT 3902 Civil Engineering Squadron, Offutt Air Force Base, Phone: 4943

4 IDENTIFICATION

DESCRIBE VIEW, DIRECTION, ETC IF DISTRICT. GIVE BUILDING NAME & STREET

PHOTO NO 16

Building 123, Theatre. View looking southeast from Washington Square.