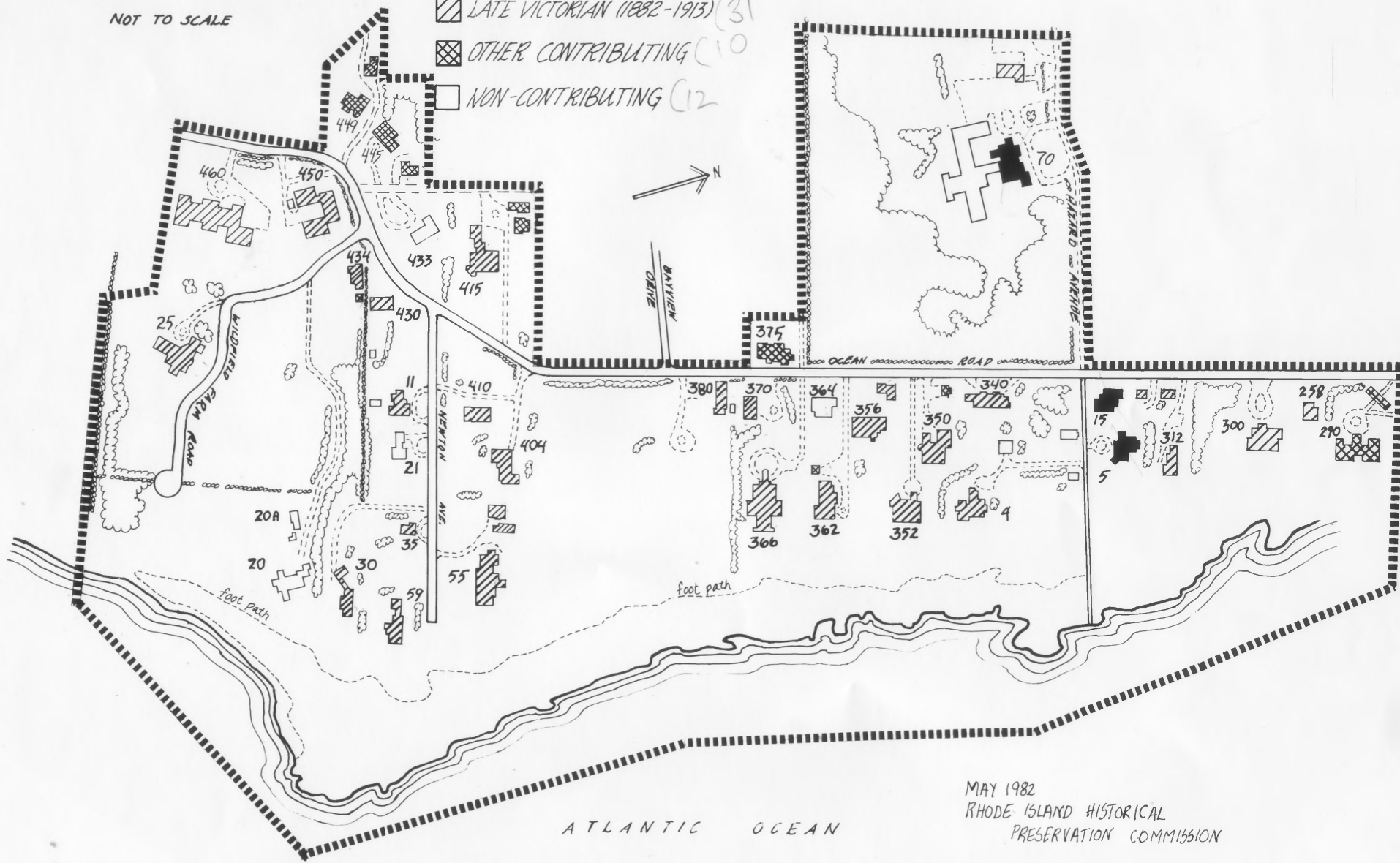


OCEAN ROAD HISTORIC DISTRICT
NARRAGANSETT, RHODE ISLAND

NOT TO SCALE

- EARLY VICTORIAN (1840-1881) (3)
- ▨ LATE VICTORIAN (1882-1913) (31)
- ▩ OTHER CONTRIBUTING (10)
- NON-CONTRIBUTING (12)



MAY 1982
RHODE ISLAND HISTORICAL
PRESERVATION COMMISSION




Residence, 290 Ocean Road
Ocean Road Historic District
Narragansett Pier, RI

Photographer: Robert O. Jones
Date: November 1976

Negative filed at: Rhode Island Historical
Preservation Commission

View from the southwest.

Photo #11



Hazard's Castle
Ocean Road Historic District
Narragansett Pier, RI

Photographer: Charlene Roise
Date: March 1981

Negative filed at: Rhode Island Historical
Preservation Commission

North elevation.

Photo #12



Frank B. Grant House
340 Ocean Road
Ocean Road Historic District
Narragansett Pier, RI

Photographer: Robert O. Jones
Date: November 1976

Negative filed at: Rhode Island Historical
Preservation Commission

View from the west.

Photo #13



Ocean Road Historic District
Narragansett Pier, RI

Photographer: Charlene Roise
Date: March 1981

Negative filed at: Rhode Island Historical
Preservation Commission

Looking east from Ocean Road: "Fairlawn" (#350,
left) and "Overcliff" (#352, right).

Photo #14




Ocean Road Historic District
Narragansett Pier, RI

Photographer: Charlene Roise
Date: March 1981

Negative filed at: Rhode Island Historical
Preservation Commission

Looking southwest along shoreline from Indian
Rock (end of Hazard Avenue). Left to right:
"Turnberry" (366 Ocean Road), "Stone Croft"
(362 Ocean Road), "Over Cliff" (352 Ocean Road),
"Indian Rock" (4 Hazard Avenue).

Photo #15



Ocean Road Historic District
Narragansett Pier, RI

Photographer: Charlene Roise
Date: March 1981

Negative filed at: Rhode Island Historical
Preservation Commission

View looking west from shoreline: "Turnberry"
(366 Ocean Road, left) and "Stone Croft" (362
Ocean Road, right).

Photo #16



Ocean Road Historic District
Narragansett Pier, RI

Photographer: Charlene Roise
Date: March 1981

Negative filed at: Rhode Island Historical
Preservation Commission

View looking west from shoreline: Cresson House
(also known as "Stone Lea", 55 Newton Avenue) to
left and its carriage house in center; 404 Ocean
Road to right.

Photo #17



415 Ocean Road
Ocean Road Historic District
Narragansett Pier, RI

Photographer: Charlene Roise
Date: March 1981

Negative filed at: Rhode Island Historical
Preservation Commission

East facade of Gillian Lodge.

Photo #18