

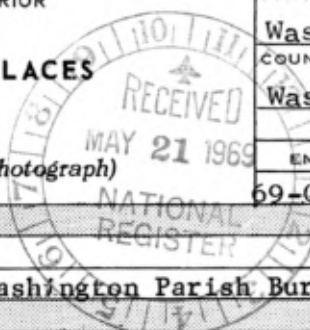


UNITED STATES DEPARTMENT OF THE INTERIOR  
NATIONAL PARK SERVICE

NATIONAL REGISTER OF HISTORIC PLACES  
PROPERTY PHOTOGRAPH FORM

(Type all entries - attach to or enclose with photograph)

STATE Washington, D.C.	
COUNTY Washington, D.C.	
FOR NPS USE ONLY	
ENTRY NUMBER 69-06-08-0014	DATE 6/23/69



SEE INSTRUCTIONS

<b>1. NAME</b>			
COMMON: Congressional Cemetery			
AND/OR HISTORIC: Washington Cemetery: The Washington Parish Burial Ground			
<b>2. LOCATION</b>			
STREET AND NUMBER: 1801 E Street, S.E.			
CITY OR TOWN: Washington			
STATE: District of Columbia	CODE 08	COUNTY: District of Columbia	CODE 001
<b>3. PHOTO REFERENCE</b>			
PHOTO CREDIT: Leo J. Schmittel, National Capital Planning Commission			
DATE OF PHOTO: April 1969			
NEGATIVE FILED AT: National Capital Planning Commission, 726 Jackson Place, N.W. Washington, D.C.			
<b>4. IDENTIFICATION</b>			
DESCRIBE VIEW, DIRECTION, ETC.  1903 chapel at the intersection of Congress and Ingle Avenues, taken from the S.W.			



SILAS T. H.  
a  
Christian  
This monument to his memory  
is erected by the friends of  
his family  
in  
Honour  
from their nation  
in the year 1871 to the  
General Government  
of the  
United States


UNITED STATES DEPARTMENT OF THE INTERIOR  
NATIONAL PARK SERVICE

NATIONAL REGISTER OF HISTORIC PLACES

PROPERTY PHOTOGRAPH FORM

(Type all entries - attach to or enclose with photograph)

STATE	
Washington, D.C.	
COUNTY	
Washington, D.C.	
FOR NPS USE ONLY	
ENTRY NUMBER	DATE
69-06-08-0014	6/23/69



SEE INSTRUCTIONS

1. NAME

COMMON: **Congressional Cemetery**  
AND/OR HISTORIC: **Washington Cemetery: Washington Parish Burial Ground**

2. LOCATION

STREET AND NUMBER:  
**1801 E Street, S.E.**

CITY OR TOWN:  
**Washington**

STATE:	CODE	COUNTY:	CODE
<b>District of Columbia</b>	<b>08</b>	<b>District of Columbia</b>	<b>001</b>

3. PHOTO REFERENCE

PHOTO CREDIT: **Leo J. Schmittel, National Capital Planning Commission**

DATE OF PHOTO: **April 1969**

NEGATIVE FILED AT: **National Capital Planning Commission, 726 Jackson Place, N.W. Washington, D.C.**

4. IDENTIFICATION

DESCRIBE VIEW, DIRECTION, ETC.

**Marker of Push-Ma-Ta-Ha, Choctaw Chief, taken from the S.E.**

60-4

A black and white photograph of a cemetery. In the foreground, a large, dark, rectangular monument with a conical top is the central focus. The monument has a plaque on its front face with an inscription. To the left, a row of smaller, white, arched headstones is visible. In the background, there are more headstones, some trees without leaves, and a building on a hill. To the right, another large monument with a cross on top is partially visible. The ground is covered with grass and some small plants.

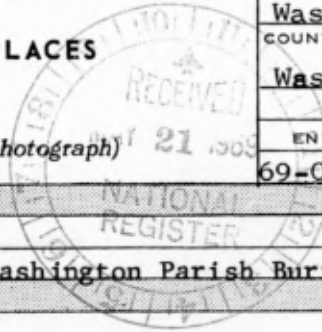
THE HONORABLE  
JOHN QUINCY ADAMS  
A REPRESENTATIVE  
OF THE  
CONGRESS OF THE  
UNITED STATES FROM  
THE STATE OF  
MASSACHUSETTS  
DIED FEB. 21, 1800  
AGED 79 YEARS

UNITED STATES DEPARTMENT OF THE INTERIOR  
NATIONAL PARK SERVICE

NATIONAL REGISTER OF HISTORIC PLACES  
PROPERTY PHOTOGRAPH FORM

(Type all entries - attach to or enclose with photograph)

STATE Washington, D.C.	
COUNTY Washington, D.C.	
FOR NPS USE ONLY	
ENTRY NUMBER 69-06-08-0014	DATE 6/23/69



SEE INSTRUCTIONS

1. NAME

COMMON: Congressional Cemetery  
AND/OR HISTORIC: Washington Cemetery: The Washington Parish Burial Ground

2. LOCATION

STREET AND NUMBER:  
1801 E Street, S.E.  
CITY OR TOWN:  
Washington  
STATE: District of Columbia      CODE: 08      COUNTY: District of Columbia      CODE: 001

3. PHOTO REFERENCE

PHOTO CREDIT: Leo J. Schmittel, National Capital Planning Commission  
DATE OF PHOTO: April 1969  
NEGATIVE FILED AT: National Capital Planning Commission, 726 Jackson Place, N.W.  
Washington, D.C.

4. IDENTIFICATION

DESCRIBE VIEW, DIRECTION, ETC.  
  
Cenotaph marking grave where John Quincy Adams was once buried, taken from S.W.




UNITED STATES DEPARTMENT OF THE INTERIOR  
NATIONAL PARK SERVICE

NATIONAL REGISTER OF HISTORIC PLACES  
PROPERTY PHOTOGRAPH FORM

(Type all entries - attach to or enclose with photograph)

STATE Washington, D.C.	
COUNTY	
Washington, D.C.	
FOR NPS USE ONLY	
ENTRY NUMBER 69-06-08-0014	DATE 6/23/69



SEE INSTRUCTIONS

1. NAME

COMMON: Congressional Cemetery

AND/OR HISTORIC: Washington Parish Burial Ground: Washington Cemetery

2. LOCATION

STREET AND NUMBER:

1801 E Street, S.E.

CITY OR TOWN:

Washington

STATE:

District of Columbia

CODE

08

COUNTY:

District of Columbia

CODE

001

3. PHOTO REFERENCE

PHOTO CREDIT: J. Alexander (copyright) 11230 Triangle Ln. Wheaton, Md.

DATE OF PHOTO: 1964

NEGATIVE FILED AT: National Capital Planning Commission, 726 Jackson Place, N.W.

Washington, D.C.

4. IDENTIFICATION

DESCRIBE VIEW, DIRECTION, ETC.

General overview of Congressional Cemetery with rows of cenotaphs in the middle ground.





KAHLERT  
MARION OOLETIA  
Born June 2, 1894.  
Died Oct. 25, 1904.  
*And lo! as the Lord on us is true our  
homes but ours from our hearts  
The Lord is our shepherd  
I shall not want*

KAHLERT







