


2122

United States Department of the Interior National Park Service



National Register of Historic Places Registration Form

NATIONAL REGISTER

This form is for use in nominating or requesting determinations of eligibility for individual properties or districts. See instructions in Guidelines for Completing National Register Forms (National Register Bulletin 16). Complete each item by marking "x" in the appropriate box or by entering the requested information. If an item does not apply to the property being documented, enter "N/A" for "not applicable." For functions, styles, materials, and areas of significance, enter only the categories and subcategories listed in the instructions. For additional space use continuation sheets (Form 10-900a). Type all entries.

1. Name of Property

historic name Cape Charles Historic District DHR File No. 65-166
other names/site number N/A

2. Location

Area defined by Bay Avenue to the west, Mason Avenue to the south, Fig Street to the east, and Washington Avenue to the north
street & number the east, and Washington Avenue to the north N/A not for publication
city, town Cape Charles N/A vicinity
state Virginia code VA county Northampton code 131 zip code 23310

3. Classification

Table with 3 columns: Ownership of Property, Category of Property, and Number of Resources within Property. Includes checkboxes for private/public-State/Federal and building(s)/district/site/structure/object. Includes counts for contributing/noncontributing resources.

Name of related multiple property listing: N/A
Number of contributing resources previously listed in the National Register 0

4. State/Federal Agency Certification

As the designated authority under the National Historic Preservation Act of 1966, as amended, I hereby certify that this nomination request for determination of eligibility meets the documentation standards for registering properties in the National Register of Historic Places and meets the procedural and professional requirements set forth in 36 CFR Part 60. In my opinion, the property meets does not meet the National Register criteria. See continuation sheet.
Signature of certifying official: [Signature] Date: 11-28-90
Director, Virginia Department of Historic Resources
State or Federal agency and bureau

In my opinion, the property meets does not meet the National Register criteria. See continuation sheet.
Signature of commenting or other official
Date
State or Federal agency and bureau

5. National Park Service Certification

I, hereby, certify that this property is:
[X] entered in the National Register.
[] See continuation sheet.
[] determined eligible for the National Register. [] See continuation sheet.
[] determined not eligible for the National Register.
[] removed from the National Register.
[] other, (explain:)
Entered in the National Register stamp
Signature of the Keeper: [Signature] Date of Action: 1/3/91

6. Function or Use

Historic Functions (enter categories from instructions)

DOMESTIC: single dwelling
DOMESTIC: multiple dwelling
COMMERCE: specialty store
COMMERCE: department store

Current Functions (enter categories from instructions)

DOMESTIC: single dwelling
DOMESTIC: multiple dwelling
COMMERCE: specialty store
RELIGION: religious structure

See Continuation Sheet

7. Description

Architectural Classification

(enter categories from instructions)

VICTORIAN ITALIANATE
GOTHIC REVIVAL
QUEEN ANNE
See Continuation Sheet

Materials (enter categories from instructions)

foundation Brick
walls Wood
Brick
roof Metal
other Wood
Stone

Describe present and historic physical appearance.

SUMMARY DESCRIPTION

The Cape Charles Historic District encompasses nearly all of the town of Cape Charles as it was originally laid out in 1883-1884 as well as the Sea Cottage Addition, an area west of the original limits of town, that was developed after 1909. Located at the terminus of the present Virginia and Maryland Railroad at Chesapeake Bay, the town of Cape Charles is the largest town on Virginia's Eastern Shore and is named after the cape that is situated fourteen miles to the south. The town was originally laid out in an unusual twenty-seven-block grid pattern dominated by a central park with four landscaped streets that radiate from the park and serve as a main cross axis for the town's circulation pattern. No other such town plan is known to exist in Virginia. The town's building fabric, ranging from small vernacular workers' houses of the 1880s to architect-designed commercial, municipal, and residential buildings of the early twentieth century, is remarkably well preserved. Architectural styles represented include the Queen Anne, Victorian Italianate, Gothic Revival, Neoclassical, Colonial Revival, Bungalow, American Foursquare, Spanish Colonial Revival, and Art Deco styles. The town is also noted for its collection of late Victorian and early-twentieth-century vernacular dwellings. The integrity of the town's physical plan and architectural fabric together help to make Cape Charles one of the best preserved towns of the period in Tidewater Virginia.

ARCHITECTURAL ANALYSIS

In May, 1883, William L. Scott, president of the New York, Philadelphia, and Norfolk Railroad, purchased about 2,650 acres of land situated on the Chesapeake Bay immediately south of Cherrystone Inlet. Anticipating the area eventually becoming the terminus of his railroad, Scott ceded forty acres to the N.Y.P. & N. Railroad and divided 136 acres north of the railroad into 644 town lots measuring 40' X 140' to be designated as the town of Cape Charles.

The town was laid out and surveyed in 1883-1884 by civil engineer William Bauman who was then superintendent of bridges for the town of Pocomoke, Maryland. He was later responsible for directing the dredging of the new town's harbor. Bauman's plan for Cape Charles consisted of a grid pattern of twenty-seven rectangular and square blocks formed by six north-south streets named for fruits and seven east-west streets named

See continuation sheet

United States Department of the Interior
National Park Service

**National Register of Historic Places
Continuation Sheet**

Section number 6, 7 Page 1

6. HISTORIC FUNCTIONS - continued

RELIGION: religious structure
EDUCATION: school
GOVERNMENT: post office
GOVERNMENT: city hall
INDUSTRY: manufacturing facility
LANDSCAPE: park

CURRENT FUNCTIONS - continued

EDUCATION: school
GOVERNMENT: post office
GOVERNMENT: city hall

7. ARCHITECTURAL CLASSIFICATION - continued

NEOCLASSICAL
COLONIAL REVIVAL
BUNGALOW/CRAFTSMAN
SPANISH COLONIAL REVIVAL
OTHER: GABLE-FRONTED ELL
OTHER: I HOUSE

United States Department of the Interior
National Park Service

National Register of Historic Places Continuation Sheet

Section number 7 Page 2

for Virginia statesmen. The most unusual feature of the town plan was the large central block designated as a park at which four wide streets (sections of Monroe Avenue and Peach Street) terminated precisely at the midpoint of each side of the park to form a modified cross axis for convenient park access and town circulation. No other similar town plan of the period is known to exist in Virginia.

With the arrival of the New York, Philadelphia, and Norfolk Railroad on October 25, 1884, and consequently the arrival of steamers, tugs, and barges to transport freight and passengers across the bay to Norfolk and elsewhere, the town of Cape Charles quickly began to develop. Early photographs show the harbor dredging operation and a few early railroad buildings that no longer survive. By 1887, however, a map of the town shows several buildings located on Mason Avenue, the principal commercial street parallel to the railroad, and presumably a concentration of residences on Tazewell and Washington avenues.

Nine of the ten dwellings indicated on the 1887 map on the north side of Tazewell Avenue between Plum and Nectarine streets (501, 507, 511, 533, 537, 541, 545, 549, and 551 Tazewell Avenue) are probably the oldest surviving buildings in town. Built in 1885 as residences for railroad workers and their families and known as Cassatt Row (photo #7), these small, frame, two-story, L-shaped and rectangular buildings have gable fronts, central chimneys, and multi-paned windows. The best preserved examples retain their original decorative wood shingle cladding, scroll eaves brackets, and simple porches.

According to the earliest Sanborn Insurance Company map of the town in 1898, by that time most of the 200 and 300 blocks of Mason Avenue were lined with one- and two-story frame commercial structures, nearly all of which were either destroyed by a fire in 1917 or were later replaced by more substantial brick buildings. The oldest surviving frame commercial building appears to be the two-story, gable-fronted, weatherboarded structure that currently houses the Seafood Headquarters at the corner of Mason Avenue and Peach Street. Built about 1886, this well preserved building retains part of its original storefront and its entire upper-level facade treatment.

Other early commercial brick buildings dating from the 1890s and early 1900s include the McCrory's Store annex, the Cape Charles Emporium (both located in the 200 block of Mason Avenue), and Savage's Drugstore at the corner of Mason Avenue and Strawberry Street. All of these buildings are two- or three-story brick buildings with Victorian Italianate elements such as corbeled brick cornices and windows with segmental-arched heads.

United States Department of the Interior
National Park ServiceNational Register of Historic Places
Continuation SheetSection number 7 Page 3

The 1898 Sanborn Insurance Company map also shows that nearly all of Randolph Avenue had been developed by that date and concentrations of houses were found in the 200 (222 through 242), the 500, and the 600 blocks of Tazewell Avenue as well as the 400 through 600 blocks of Mason Avenue. Smaller groups of houses that still survive are noted on Fig, Nectarine, and Peach streets. Most of the dwellings dating from this period are two-story frame and weatherboarded buildings that are either single-family residences or duplexes that served as homes for railroad workers and small businessmen of the town. They are mostly simple rectangular structures with either a gable end or long side oriented toward the street. Gable-fronted examples usually feature attic windows, cornice returns, asymmetrical facades, and two- to three-bay porches that have either retained their decorative sawnwork or have been screened in at a later date. A typical block of such examples can be seen in the 500 block of Randolph Avenue (photo #8). Side-oriented examples usually have central front gables with attic windows, symmetrical or asymmetrical three-bay facades, and full-length front porches. A well preserved example, although dating from around 1905, is found at 623 Monroe Avenue (photo #9). Both of these house types have two-over-two sash windows and central brick chimneys and they continued to be popular through the first decade of the twentieth century.

Uncommon examples of houses from the 1890s include: the Mitchell House at 237 Randolph Avenue (photo #10) which is an L-shaped dwelling with steeply pitched gables and eaves defined by a scalloped bargeboard and a porch which features scroll brackets, a spindle frieze, and turned balusters; the large duplex at 322 Randolph Avenue which possesses a mansard roof with dormers; the R. H. Nicholas House (Henrietta's Cottage) at 611 Tazewell Avenue (photo #11), a Queen Anne-style shingled and weatherboarded house built in 1895 for the superintendent of the railroad; and three Queen Anne-style houses at 634, 638, and 646 Tazewell Avenue. Each of these houses features projecting gables and bays, irregular roof lines, and wraparound porches with decorative sawnwork.

Sanborn Insurance Company maps of Cape Charles dating from 1904, 1905, and 1910 show how rapidly the town grew during the first decade of the twentieth century. Houses constructed between 1905 and 1910 were interspersed among the earlier houses of similar vernacular tradition along Randolph and Tazewell avenues, and concentrated on the north side of the 500 and 600 blocks of Monroe Avenue and the north side of the 500 block of Madison Avenue (photo #12). Small groups of three or four houses from the period were also built in the 600 blocks of Madison, Jefferson, and Washington avenues, the east side of the 400 and 600

United States Department of the Interior
National Park Service

National Register of Historic Places Continuation Sheet

Section number 7 Page 4

blocks of Plum Street, and the west side of the 100 block of Peach Street.

Although many houses from this period are similar to earlier vernacular types of the 1890s, other more fashionable dwellings tend to be modified Queen Anne-style buildings with irregular forms and roof lines, wraparound porches, and a minimum of decorative details (photo #13). Many were also built of brick and more examples of duplexes, usually large square frame buildings with a hipped roof and shared front porch (photo #14), were constructed to house the town's growing population.

In 1909 the town annexed the section of land between Pine Street and the bay which was later known as the Sea Cottage Addition. The following year several ponds in the area were drained and filled with sand, the sand hills facing the beach were leveled, pines trees were cut, and lots and streets were laid out. This section of town, including the 10 and 100 blocks of Mason, Randolph, Tazewell, Monroe, Madison, Jefferson, and Washington avenues, and the 10 through 500 blocks of Bay Avenue and Harbor Avenue, soon became the most fashionable residential area of town.

Already completed by 1910, the Jack Moore House at 306 Bay Avenue (photo #15) was one of the first buildings in the area. It is an imposing two-and-one-half-story brick dwelling situated on a large wooded lot facing the bay. Stylistically, the house blends Victorian forms and elements, such as bay windows and a wraparound porch, with Colonial Revival elements such as a hipped roof with dormers, an entrance with sidelights and elliptical fanlight, and a two-tiered Tuscan portico with classical moldings. The house, designed by Norfolk architect William Newton Diehl, set the style for the residences along Bay Avenue that followed.

Most of the houses built in Cape Charles during the 1910s and 1920s tend to be brick and frame American Foursquare types with a minimum of decorative treatment. Examples are primarily found in the northern half of town along Monroe, Madison, and Jefferson avenues and in the 200 block (north side) of Tazewell Avenue (photo #4). These houses are generally square in shape surmounted by a pyramidal hipped roof and feature a central hipped or gable dormer, an asymmetrical facade, and a full-length front porch with Tuscan columns.

Some of the more stylish houses of the period combine Queen Anne, Colonial Revival, and American Foursquare elements to produce a transitional style of residential architecture that often features bay window projections, wraparound porches, and a variety of eaves treatments and fenestration patterns. Such dwellings were the homes of citizens

United States Department of the Interior
National Park ServiceNational Register of Historic Places
Continuation SheetSection number 7 Page 5

representing the town's upper middle class population and are mostly found in the first block of Mason Avenue (photo #2) and the 10 and 100 blocks of Randolph, Tazewell, and Monroe avenues (photo #3). An unusual example is located at the opposite end of town at 302 Fig Street (photo #16). It is a large frame and weatherboarded dwelling with a cross gable roof, wide overhanging eaves, and an extensive wraparound porch with Tuscan columns.

Two especially handsome examples of the Colonial Revival style were built in Cape Charles in 1919 and 1924 respectively. The A. L. Detwiler House at 212 Bay Avenue is a Flemish-bond brick structure with an arcaded brick loggia across the front. Designed by the Philadelphia architectural firm of Charles Bolton & Son, the dwelling was originally surmounted by a prominent slate hipped roof with a series of hipped dormers. Unfortunately, a recent fire caused the replacement of the roof and the removal of the dormers. A Chippendale balustrade that topped the loggia was also removed. Directly across town, the Kellogg House at 644 Monroe Avenue (photo #17) is a well preserved example of the Colonial Revival style at its height. A two-and-one-half-story Flemish-bond brick dwelling with parapeted gable ends, the Kellogg House also features an entrance flanked by sidelights and surmounted by an elliptical fanlight, three segmental-arched dormers, flanking sun porches, and single and tripartite multi-paned windows topped by flared jack arches with keystones.

During the 1920s the town experienced a less intensive level of development than was known in the previous two decades; however, a number of dwellings and commercial buildings were constructed in the northern half of town and in the Sea Cottage Addition. Many of these residences are Bungalow-style buildings that are reputedly mail-order houses from Sears, Roebuck and Company. Owners of the bungalow at 221 Monroe Avenue (photo #18) believe their house was constructed from materials and hardware shipped by rail from Sears, Roebuck and Company to the original owners. Other houses are original designs influenced by the popular Craftsman Movement that combine the details and design concepts of the Bungalow, American Foursquare, and Colonial Revival styles. Excellent examples are seen at 201 and 203 Madison Avenue (photo #19).

More duplexes and a few apartment buildings were also constructed in town during the 1920s. Two apartment buildings at 210-212 (photo #20) and 307-309 Harbor Avenue are the town's best examples. Both buildings are either brick or brick and hollow tile block two-story structures with parapeted flat roofs and porches with square wood columns on brick piers.

United States Department of the Interior
National Park Service

National Register of Historic Places Continuation Sheet

Section number 7 Page 6

By 1930 much of the residential section of Cape Charles had assumed much the same appearance that it has today (photo #21).

The town continues to demonstrate an interest in the preservation of the town plan and the landscape elements that enhance that plan. Most of the residential streets of Cape Charles are lined with concrete sidewalks that were mostly put in place in 1913 by a local concrete manufacturer and builder. Most sidewalks are separated from the streets they border by a generous green space that is planted with a row of various trees and crape myrtles that add color and texture to each streetscape. Dividing the width of Monroe Avenue and the southern portion of Peach Avenue, median strips planted with crape myrtles and other shrubbery are especially notable landscape features. An unusual design element that is seen at several intersections of residential streets is a series of rounded concrete steps that ascend from the street to the sidewalk at each corner of the intersection. Since many churches and other public buildings are located at intersections throughout the town, these steps are important pedestrian access features to these structures.

The commercial corridor along Mason Avenue continued to improve in architectural quality throughout the 1910s and 1920s. Two of the most sophisticated buildings are the Colonial Revival-style L. E. Mumford Bank (photo #22), located at the northwest corner of Mason Avenue and Pine Street, and the Neoclassical-style former Northampton County Trust Bank (photo #23) on the opposite corner. The Mumford Bank, designed by architect W. H. Lambertson, is a gable-fronted tan brick building with a corbeled brick cornice and rusticated brick corner pilasters. Built around 1895, it features tall round-arched windows, a central entrance highlighted by a heavy classical frontispiece, and a bull's-eye window surrounded by gauged brick and keystones. The Trust Bank is Cape Charles's most prominent commercial building. It is a tall, three-story, rectangular building constructed of limestone blocks and features fluted, engaged, colossal Ionic columns, a full classical entablature, and an encircling stone parapet. This imposing structure is believed to have been designed by the Baltimore architectural firm of Wyatt and Nolting around 1921. The same firm designed the 1909 Virginia Bank and Trust Company in Norfolk, which is very similar in design to the Cape Charles bank.

The 200 block of Mason Avenue (photo #1) contains several Neoclassical and Colonial Revival-inspired commercial buildings including the Parsons Building (photo #24), Watson's Hardware, and the buildings at 203-205, 219, and 261-265 Mason Avenue. These buildings are either two- or three-story, red or tan brick buildings displaying various classical elements

United States Department of the Interior
National Park Service

**National Register of Historic Places
Continuation Sheet**

Section number 7 Page 7

such as molded cornices, parapets topped with urns, pilasters, and fenestration highlighted by brick and stone arches.

Other styles of the early twentieth century have also influenced the commercial and municipal architecture of Cape Charles. Many buildings appear to have been inspired by the Spanish Colonial Revival, such as the Mack Building and Palace Theatre on Strawberry Street and Etz Jewelers at 227 Mason Avenue, with their ramped parapets and decorative brickwork resembling tile and terra cotta. The town's most original example of Spanish Colonial Revival architecture is the Kellogg Building and attached service station (photo #25) located at the corner of Mason Avenue and Fig Street. Built in the 1920s, the brick structure has tall pilasters, prominent curvilinear parapets, and projecting eaves roofed in clay tiles.

The town's only example of the Art Deco style is the Municipal Building at the corner of Mason Avenue and Plum Street (photo #26). It is a two-story brick building with a large stone parapet carved in low relief blocks and moldings. The facade is divided by tall fluted pilasters that add to the building's streamlined appearance. Built in 1930, the structure houses a fire station and town offices.

Two notable early-twentieth-century industrial buildings are located at the eastern end of the district. The Ice Plant at Mason Avenue and Fig Street (photo #27) is a large brick and stucco building consisting of a tall ice storage facility topped by a gable roof and a smaller one-story service wing fronted by a gabled parapet displaying corbeled brickwork. The brick power plant on Randolph Avenue is another well preserved building of the period. It is a tall rectangular structure adorned with tall pilasters capped in stone and large multi-paned casement windows.

Churches abound in the district. The oldest surviving church structure in Cape Charles is St. Stephen's African Methodist Episcopal Church located at 505 Jefferson Avenue. Built in 1885 as Bethany Methodist Church at the corner of Monroe Avenue and Plum Street, the church was moved to its present location to serve the black community of Jersey in 1912. The church is a simple rectangular frame and weatherboarded structure with a corner bell tower, round-arched stained glass windows, and scalloped wood shingles in the front gable.

St. Charles Roman Catholic Church was constructed in 1889 at the corner of Randolph Avenue and Nectarine Street. It is a gable-fronted rectangular brick structure with a small brick belfry atop the front gable, a small projecting entrance vestibule, brick buttresses along the

United States Department of the Interior
National Park ServiceNational Register of Historic Places
Continuation SheetSection number 7 Page 8

sides, pointed-arched windows, and a steeply pitched slate gable roof. The church rectory, located just west of the church, is a gable-fronted, two-story, brick residence that was built in 1893. Another two-story, gable-fronted, brick building was built in 1898 behind the church. It originally served as the Catholic School of the Holy Family.

Gothic Revival churches of various sizes and designs continued to be built well into the twentieth century. Centenary Methodist Episcopal Church (now Trinity United Methodist Church) at the corner of Tazewell Avenue and Plum Street was built in 1893. It is a large L-shaped brick structure with wood-shingled gables, a corner bell tower topped by a tall spire, and large pointed-arched stained glass windows with tracery. A simpler Gothic Revival-style frame church was built for the Episcopalians in 1899 at the corner of Tazewell Avenue and Nectarine Street. Emmanuel Episcopal Church was later brick veneered and embellished with decorative stonework and a bell tower and sacristy were added in 1928. Another L-shaped church with a corner bell tower and shingled gables is First Baptist Church located at the corner of Madison Avenue and Nectarine Street in the black neighborhood of Jersey. Built in 1901, it features triangular-headed stained glass windows and is well maintained.

More small rectangular frame churches with steeply pitched gable roofs and projecting bell towers were built after 1900. They include the town's first Presbyterian church (photo #28), built in 1901 at the corner of Tazewell Avenue and Plum Street, and Cape Charles Baptist Church (photo #29), built in 1902 at the corner of Randolph Avenue and Plum Street. The Presbyterian church is unusual for its Stick-style porch and decorative shingled gable. In 1927 it was dedicated by Senator Harry F. Byrd as the Northampton Memorial Library to honor native sons slain in World War I. The Cape Charles Baptist Church is unusual for its central front projecting bell tower that also serves as an entrance vestibule. It supports an open belfry with unusual Stick-style ornamentation and an octagonal spire that rises from a pyramidal-based lower roof. The church was brick veneered at a later date.

The most architecturally sophisticated church in Cape Charles is First Presbyterian Church located at the corner of Tazewell Avenue and Strawberry Street (photo #30). An English Gothic-inspired church with parapeted gable ends, large pointed-arched stained glass windows with tracery, and a corner entrance vestibule diagonally positioned at the southeast building corner, it was completed in 1926 and the earlier frame church two blocks to the east was sold. The church's rough grey stone walls provide a different texture to the predominant frame streetscapes of the town.

United States Department of the Interior
National Park Service

National Register of Historic Places Continuation Sheet

Section number 7 Page 9

Cape Charles is fortunate to have survive two early school buildings dating from the 1890s. The oldest surviving school building is a two-story gable-fronted brick structure that was built around 1890 on a lot at 635-637 Monroe Avenue (photo #31). It features recessed brick panels, a corbeled brick raking cornice, and segmentally-arched two-over-two sash windows. A brick wing of similar architectural character was added in 1905. The other early school is the previously described Catholic school that dates from 1898. In addition to these early school buildings, the 1912 Cape Charles High School (photo #32), which is located at the northeast corner of the park, has also survived. It is a two-story brick building with projecting corner pavilions and a central entrance framed by engaged Doric columns. The flat-roofed building is encircled by a ramped parapet.

The town's other notable public buildings are the U.S. Post Office (photo #33), located at the corner of Randolph Avenue and Strawberry Street, and the Pavilion (photo #34), located on the beach opposite the termination of Randolph Avenue at Bay Avenue. The 1932 post office is a handsome, Colonial Revival-style, Flemish-bond brick building possessing a molded stone water table and cornice, brick parapet with balustraded sections, tripartite front windows with round-arched fanlights above, a fine stone frontispiece entrance, and a mansard roof with pedimented gable dormers. The Pavilion is a simple octagonal frame gazebo situated on a concrete block foundation adjacent to the boardwalk that parallels the beach at Chesapeake Bay. Eight chamfered wood posts support the octagonal roof with flared eaves that rises to a point topped by a simple pinnacle. Built by local building contractor Conrad Grimmer in 1923, it is a popular local landmark that has been adopted as the symbol of the town.

Cape Charles has experienced little growth in the past thirty years since the railroad and ferry passenger service was discontinued; however, the lack of growth has contributed to the preservation of the town's rich late-nineteenth- and early-twentieth-century architectural fabric. To date only a small number of noncontributing buildings have been constructed within the historic district and they produce only a minor negative impact on the remarkably cohesive historical streetscapes of the town.

David A. Edwards

United States Department of the Interior
National Park Service

National Register of Historic Places
Continuation Sheet

Section number 7 Page 9

CAPE CHARLES HISTORIC DISTRICT

<u>STREET ADDRESS</u>	<u>RESOURCE</u>	<u>STATUS</u>
<u>BAY AVENUE</u>		
Bay Ave. at Randolph Avenue	1923 Cape Charles Pavilion	contributing
104 Bay Avenue	ca. 1920 Bungalow frame dwelling	contributing
106 Bay Avenue	ca. 1920 American Foursquare frame dwelling	contributing
108 Bay Avenue	ca. 1915 vernacular frame dwelling	contributing
204 Bay Avenue	ca. 1910 Colonial Revival brick dwelling	contributing
208 Bay Avenue	ca. 1920 Colonial Revival brick dwelling	contributing
212 Bay Avenue	1919 Colonial Revival brick A. L. Detwiler House	contributing
306 Bay Avenue	1909 Colonial Revival brick Jack Moore House	contributing
404 Bay Avenue	ca. 1921 Colonial Revival brick dwelling	contributing
408 Bay Avenue	1930s vernacular frame dwelling	contributing
<u>FIG STREET</u>		
Fig St. at Mason Avenue	ca. 1921 brick and stucco Ice Plant 1920s frame and bricktex garage 1920s frame warehouse	contributing contributing contributing
Fig Street at Mason Avenue	1920s Spanish Colonial Revival Kellogg Building	contributing
Fig St. at Randolph Ave.	1920s brick service station	contributing
114 Fig Street	ca. 1915 gabled ell frame dwelling	contributing
115 Fig Street	1890s gabled ell frame dwelling	contributing
116 Fig Street	ca. 1915 American Foursquare brick dwelling	contributing
118 Fig Street	ca. 1915 American Foursquare brick dwelling	contributing
119 Fig Street	1890s gabled ell frame dwelling	contributing
302 Fig Street	ca. 1915 Craftsman-style Wilson House	contributing
407 Fig Street	ca. 1905 gabled ell frame dwelling	contributing
409 Fig Street	ca. 1926 American Foursquare frame dwelling	contributing

United States Department of the Interior
National Park Service

National Register of Historic Places
Continuation Sheet

Section number 7 Page 10

609 Fig Street	1890s gabled ell frame dwelling	contributing
<u>HARBOR STREET</u>		
206 Harbor Street	1920s gabled ell frame dwelling	contributing
210-212 Harbor St.	1920s hollow tile block duplex	contributing
305-311 Harbor St.	1920s brick apartment building	contributing
315 Harbor Street	1960s brick Ranch-style dwelling	noncontributing
407 Harbor Street	ca. 1910 modified Queen Anne-style frame dwelling	contributing
409 Harbor Street	ca. 1920 American Foursquare frame dwelling	contributing
505 Harbor Street	1920s American Foursquare frame dwelling	contributing
506 Harbor Street	1920s American Foursquare frame dwelling	contributing
507 Harbor Street	1920s American Foursquare frame dwelling	contributing
508 Harbor Street	1920s Bungalow-style frame dwelling	contributing
509 Harbor Street	1940s Cape Cod frame dwelling	noncontributing
511 Harbor Street	1940s Cape Cod frame dwelling	noncontributing
<u>JEFFERSON AVENUE</u>		
304 Jefferson Ave.	1890s gabled ell frame dwelling	contributing
501 Jefferson Ave.	ca. 1910 American Foursquare frame dwelling	contributing
504 Jefferson Ave.	1920s American Foursquare frame dwelling	contributing
505 Jefferson Ave.	1885 St. Stephen's A.M.E. Church	contributing
506 Jefferson Ave.	1910s gabled ell frame dwelling	contributing
510 Jefferson Ave.	1910s gabled ell frame dwelling	contributing
514 Jefferson Ave.	1933 Gospel Tabernacle (church)	contributing
515 Jefferson Ave.	ca. 1930 Colonial Revival frame dwelling	contributing
517 Jefferson Ave.	1940s concrete block dwelling	noncontributing
518 Jefferson Ave.	1910s gabled ell frame dwelling	contributing
525 Jefferson Ave.	1910s gabled ell frame dwelling	contributing
527 Jefferson Ave.	1910s American Foursquare frame dwelling	contributing
529 Jefferson Ave.	1910s gabled ell frame dwelling	contributing
530 Jefferson Ave.	1920s stucco former Carver Theatre	contributing
531 Jefferson Ave.	1910s frame hip-roofed duplex	contributing

United States Department of the Interior
National Park Service

National Register of Historic Places
Continuation Sheet

Section number 7 Page 11

532 Jefferson Ave.	1910s gabled ell frame duplex	contributing
533 Jefferson Ave.	1910s gabled ell frame dwelling	contributing
534 Jefferson Ave.	1910s gabled ell frame dwelling	contributing
535 Jefferson Ave.	1910s American Foursquare frame dwelling	contributing
536 Jefferson Ave.	1910s frame hip-roofed duplex	contributing
540 Jefferson Ave.	1910s gabled ell frame dwelling	contributing
542 Jefferson Ave.	ca. 1905 gabled ell frame dwelling	contributing
601 Jefferson Ave.	ca. 1920 Colonial Revival frame dwelling	contributing
603 Jefferson Ave.	1910s gabled ell frame dwelling	contributing
606 Jefferson Ave.	1910s gabled ell frame dwelling	contributing
610 Jefferson Ave.	1910s hip-roofed frame duplex	contributing
613 Jefferson Ave.	1960s Ranch-style frame dwelling	noncontributing
614 Jefferson Ave.	1950s concrete block Gray's Funeral Home	noncontributing
615 Jefferson Ave.	ca. 1920 Bungalow-style frame dwelling	contributing
620 Jefferson Ave.	1910s gabled ell frame dwelling	contributing
621 Jefferson Ave.	ca. 1920 Bungalow-style frame dwelling	contributing
623 Jefferson Ave.	ca. 1905 gabled ell frame dwelling	contributing
624 Jefferson Ave.	ca. 1910 gabled ell frame dwelling	contributing
625 Jefferson Ave.	ca. 1905 gabled ell frame dwelling	contributing
627 Jefferson Ave.	ca. 1905 gabled ell frame dwelling	contributing
628 Jefferson Ave.	ca. 1950 gabled ell dwelling	noncontributing
633 Jefferson Ave.	ca. 1905 gabled ell frame dwelling	contributing

MADISON AVENUE

1 Madison Avenue	1920s Colonial Revival brick dwelling	contributing
2 Madison Avenue	1960s Ranch-style frame dwelling	noncontributing
3 Madison Avenue	1950s Ranch-style frame dwelling	noncontributing
8 Madison Avenue	1920s Colonial Revival frame dwelling	contributing
10 Madison Ave.	1920s Bungalow-style frame dwelling	contributing
100 Madison Ave.	1920s Colonial Revival frame dwelling	contributing
101 Madison Ave.	ca. 1900 gabled ell frame dwelling	contributing
102 Madison Ave.	1920s Bungalow-style frame dwelling	contributing
104 Madison Ave.	1920s Bungalow-style brick dwelling	contributing
105 Madison Ave.	ca. 1926 Colonial Revival frame dwelling	contributing
200 Madison Ave.	1920s Bungalow-style frame dwelling	contributing
201 Madison Ave.	1920s Craftsman-style frame dwelling	contributing
202 Madison Ave.	1920s American Foursquare frame dwelling	contributing

United States Department of the Interior
National Park Service

National Register of Historic Places
Continuation Sheet

Section number 7 Page 12

203 Madison Ave.	ca. 1930 Colonial Revival frame dwelling	contributing
204 Madison Ave.	1920s American Foursquare frame dwelling	contributing
205 Madison Ave.	1920s American Foursquare brick dwelling	contributing
206-208 Madison Ave.	ca. 1930 brick duplex	contributing
209 Madison Ave.	1920s American Foursquare frame dwelling	contributing
210 Madison Ave.	1920s American Foursquare frame dwelling	contributing
211 Madison Ave.	1920s American Foursquare frame dwelling	contributing
212 Madison Ave.	1930s Colonial Revival frame dwelling	contributing
213 Madison Ave.	ca. 1930 Bungalow-style concrete block dwelling	contributing
214 Madison Ave.	1920s Colonial Revival frame dwelling	contributing
215 Madison Ave.	1920s Bungalow-style concrete block dwelling	contributing
216 Madison Ave.	1940s gabled ell frame dwelling	noncontributing
217 Madison Ave.	1950s hip-roofed frame dwelling	noncontributing
218 Madison Ave.	1930s Colonial Revival frame dwelling	contributing
220 Madison Ave.	1940s gabled ell frame dwelling	noncontributing
225 Madison Ave.	ca. 1905 gabled ell frame dwelling	contributing
301 Madison Ave.	1930s brick and concrete block church	contributing
303 Madison Ave.	1930s gabled ell concrete block dwelling	contributing
509 Madison Ave.	1920s gabled ell frame dwelling	contributing
513 Madison Ave.	ca. 1910 gabled ell frame dwelling	contributing
517 Madison Ave.	ca. 1910 gabled ell frame dwelling	contributing
521 Madison Ave.	ca. 1910 gabled ell frame dwelling	contributing
525 Madison Ave.	ca. 1910 gabled ell frame dwelling	contributing
529 Madison Ave.	ca. 1910 gabled ell frame dwelling	contributing
533 Madison Ave.	ca. 1910 gabled ell frame dwelling	contributing
537 Madison Ave.	ca. 1910 gabled ell frame dwelling	contributing
541 Madison Ave.	1960s Ranch-style brick dwelling	noncontributing
542 Madison Ave.	1970s gabled ell frame dwelling	noncontributing
545 Madison Ave.	ca. 1905 gabled ell frame dwelling	contributing
547 Madison Ave.	1901 Gothic Revival First Baptist Church	contributing
548 Madison Ave.	ca. 1910 gabled ell frame dwelling	contributing
550 Madison Ave.	ca. 1910 gabled ell frame dwelling	contributing
554 Madison Ave.	ca. 1910 gabled ell frame dwelling	contributing

United States Department of the Interior
National Park Service

National Register of Historic Places
Continuation Sheet

Section number 7 Page 13

602 Madison Ave.	1910s modified Queen Anne-style frame dwelling	contributing
606 Madison Ave.	ca. 1920 Colonial Revival frame dwelling	contributing
607-609 Madison Ave.	1910s hip-roofed frame duplex	contributing
610 Madison Ave.	1910s gabled ell frame dwelling	contributing
613-615 Madison Ave.	1910s hip-roofed frame dwelling	contributing
625 Madison Ave.	ca. 1920 American Foursquare frame dwelling	contributing
626 Madison Ave.	1960s Ranch-style brick dwelling	noncontributing
627 Madison Ave.	ca. 1930 Colonial Revival frame dwelling	contributing
628-630 Madison Ave.	1910s hip-roofed frame duplex	contributing
632 Madison Ave.	ca. 1910 gabled ell frame dwelling	contributing
636 Madison Ave.	ca. 1910 gabled ell frame dwelling	contributing
637 Madison Ave.	ca. 1910 gabled ell frame dwelling	contributing
639 Madison Ave.	ca. 1910 gabled ell frame dwelling	contributing
647 Madison Ave.	ca. 1910 gabled ell frame dwelling	contributing
650 Madison Ave.	1930s stone Wendell's Distributing Co.	contributing
652 Madison Ave.	1920s modified Queen Anne-style frame dwelling	contributing

MASON AVENUE

1 Mason Avenue	ca. 1910 Colonial Revival frame dwelling	contributing
3 Mason Avenue	ca. 1900 gabled ell frame dwelling	contributing
5 Mason Avenue	ca. 1900 modified Queen Anne-style frame dwelling	contributing
7 Mason Avenue	ca. 1900 modified Queen Anne-style frame dwelling	contributing
105 Mason Ave.	1940s brick ABC store	noncontributing
107 Mason Ave.	1930s brick commercial building	contributing
113 Mason Ave.	ca. 1920 brick commercial building	contributing
115 Mason Ave.	ca. 1920 brick commercial building	contributing
117 Mason Ave.	ca. 1900 brick commercial building	contributing
121 Mason Ave.	1907 Colonial Revival brick L. E. Mumford Bank	contributing
201 Mason Ave.	ca. 1921 Neoclassical former Northampton County Trust Bank	contributing
203-205 Mason Ave.	ca. 1920 brick commercial building	contributing
207 Mason Ave.	ca. 1920 brick commercial building	contributing
209 Mason Ave.	1920s Neoclassical Parsons Building	contributing

United States Department of the Interior
National Park ServiceNational Register of Historic Places
Continuation SheetSection number 7 Page 14

211 Mason Ave.	1930s brick commercial building	contributing
213 Mason Ave.	1930s brick commercial building	contributing
215-217 Mason Ave.	1930s brick commercial building	contributing
219-221 Mason Ave.	ca. 1920 Neoclassical brick commercial building	contributing
225 Mason Ave.	ca. 1920 Colonial Revival brick Watson's Hardware	contributing
227 Mason Ave.	1920s Spanish Colonial Revival brick Etz Jeweler	contributing
231 Mason Ave.	1920s brick commercial building	contributing
261-265 Mason Ave.	1920s brick commercial building	contributing
267 Mason Ave.	ca. 1900 Victorian Italianate brick commercial building	contributing
269 Mason Ave.	ca. 1940 brick commercial building	contributing
271 Mason Ave.	ca. 1900 brick commercial building	contributing
273 Mason Ave.	ca. 1910 Victorian Italianate brick commercial building	contributing
301 Mason Ave.	1890s Victorian Italianate brick commercial building	contributing
303 Mason Ave.	ca. 1940 brick Palace Theatre	contributing
305-309 Mason Ave.	ca. 1900 brick and permastone commercial building	contributing
311 Mason Ave.	ca. 1910 brick and permastone commercial building	contributing
323 Mason Ave.	1920s brick commercial building	contributing
325 Mason Ave.	1890s brick commercial building	contributing
329 Mason Ave.	ca. 1910 frame and permastone commercial building	contributing
331 Mason Ave.	ca. 1940 brick commercial building	contributing
333 Mason Ave.	ca. 1930 brick commercial building	contributing
335 Mason Ave.	1886 frame commercial building	contributing
401 Mason Ave.	1920s English Vernacular Revival former Pure Oil station	contributing
415 Mason Ave.	1970s brick Cape Charles Rescue Service, Inc.	noncontributing
433 Mason Ave.	1890s gabled ell frame dwelling	contributing
439 Mason Ave.	1970s Ranch-style frame dwelling	noncontributing
515 Mason Ave.	1890s gabled ell frame dwelling	contributing
519 Mason Ave.	1890s gabled ell frame dwelling	contributing
521 Mason Ave.	1890s gabled ell frame dwelling	contributing
525 Mason Ave.	1890s gabled ell frame dwelling	contributing
529 Mason Ave.	ca. 1910 gabled ell frame dwelling	contributing
533 Mason Ave.	1890s gabled ell frame dwelling	contributing

United States Department of the Interior
National Park Service

National Register of Historic Places
Continuation Sheet

Section number 7 Page 15

537 Mason Ave.	1890s gabled ell frame dwelling	contributing
541 Mason Ave.	ca. 1900 gabled ell frame dwelling	contributing
543 Mason Ave.	ca. 1900 gabled ell frame dwelling	contributing
547 Mason Ave.	ca. 1900 gabled ell frame dwelling	contributing
551 Mason Ave.	ca. 1900 gabled ell frame dwelling	contributing
555 Mason Ave.	ca. 1930 brick and stucco Peninsula Motors	contributing
601 Mason Ave.	1950s concrete block garage	noncontributing
619 Mason Ave.	1890s gabled ell frame dwelling	contributing
635 Mason Ave.	1890s gabled ell frame dwelling	contributing
645 Mason Ave.	1890s gabled ell frame dwelling	contributing

MONROE AVENUE

1 Monroe Avenue	1970s Ranch-style brick dwelling	noncontributing
2 Monroe Avenue	1960s Ranch-style frame dwelling	noncontributing
5 Monroe Avenue	1910s American Foursquare frame dwelling	contributing
8 Monroe Avenue	1930s Colonial Revival frame dwelling	contributing
9 Monroe Avenue	1910s frame duplex	contributing
101 Monroe Ave.	ca. 1920 American Foursquare brick dwelling	contributing
102 Monroe Ave.	ca. 1920 American Foursquare frame dwelling	contributing
104 Monroe Ave.	1920s American Foursquare brick dwelling	contributing
106 Monroe Ave.	1930s gabled ell frame dwelling	contributing
108 Monroe Ave.	1920s American Foursquare frame dwelling	contributing
109 Monroe Ave.	ca. 1930 Bungalow-style brick dwelling	contributing
110 Monroe Ave.	1920s Bungalow-style frame dwelling	contributing
111 Monroe Ave.	1910s American Foursquare brick dwelling	contributing
200 Monroe Ave.	1960s brick telephone relay structure	noncontributing
201 Monroe Ave.	1910s American Foursquare frame dwelling	contributing
203 Monroe Ave.	1910s American Foursquare frame dwelling	contributing
204 Monroe Ave.	1920s gabled ell frame dwelling	contributing
205 Monroe Ave.	1920s American Foursquare frame dwelling	contributing
206 Monroe Ave.	ca. 1930 Bungalow-style rusticated	contributing

United States Department of the Interior
National Park ServiceNational Register of Historic Places
Continuation SheetSection number 7 Page 16

207 Monroe Ave.	concrete block dwelling 1920s American Foursquare frame and stucco dwelling	contributing
209 Monroe Ave.	1920s American Foursquare frame and permastone dwelling	contributing
211 Monroe Ave.	1910s hip-roofed frame dwelling	contributing
212 Monroe Ave.	1920s Colonial Revival frame dwelling	contributing
213 Monroe Ave.	1920s American Foursquare frame dwelling	contributing
215 Monroe Ave.	1920s Colonial Revival frame dwelling	contributing
216 Monroe Ave.	1920s American Foursquare frame dwelling	contributing
218 Monroe Ave.	1920s Bungalow-style brick and stone dwelling	contributing
220 Monroe Ave.	1920s Bungalow-style brick dwelling	contributing
221 Monroe Ave.	1920s Bungalow-style brick dwelling	contributing
222 Monroe Ave.	ca. 1930 gabled ell frame dwelling	contributing
223 Monroe Ave.	1940s gabled ell frame dwelling	noncontributing
224 Monroe Ave.	1950s hip-roofed frame dwelling	noncontributing
237 Monroe Ave.	ca. 1930 American Foursquare brick dwelling	contributing
238 Monroe Ave.	ca. 1930 gabled ell frame dwelling	contributing
239 Monroe Ave.	ca. 1930 American Foursquare frame dwelling	contributing
240 Monroe Ave.	1920s gabled ell frame and shingle dwelling	contributing
500 Monroe Ave.	1910s modified Queen Anne-style brick dwelling	contributing
501 Monroe Ave.	ca. 1910 modified Queen Anne-style frame dwelling	contributing
504 Monroe Ave.	1910s American Foursquare frame dwelling	contributing
505 Monroe Ave.	ca. 1910 American Foursquare frame dwelling	contributing
506 Monroe Ave.	1910s American Foursquare brick dwelling	contributing
509 Monroe Ave.	ca. 1910 American Foursquare brick and rusticated concrete block dwelling	contributing
510 Monroe Ave.	1910s American Foursquare brick dwelling	contributing
512 Monroe Ave.	ca. 1926 Colonial Revival frame dwelling	contributing
514 Monroe Ave.	ca. 1926 American Foursquare frame	contributing

United States Department of the Interior
National Park Service

National Register of Historic Places
Continuation Sheet

Section number 7 Page 17

	dwelling	
515 Monroe Ave.	ca. 1910 gabled ell brick dwelling	contributing
517-519 Monroe Ave.	ca. 1910 gabled ell frame duplex	contributing
520 Monroe Ave.	1930s Cottage-style frame dwelling	contributing
521-523 Monroe Ave.	ca. 1910 gabled ell frame duplex	contributing
522 Monroe Ave.	1920s American Foursquare frame dwelling	contributing
525 Monroe Ave.	1910s American Foursquare frame dwelling	contributing
527 Monroe Ave.	1910s American Foursquare frame dwelling	contributing
535 Monroe Ave.	ca. 1910 gabled ell frame dwelling	contributing
538 Monroe Ave.	ca. 1910 modified Queen Anne-style frame dwelling	contributing
539 Monroe Ave.	ca. 1910 modified Queen Anne-style frame dwelling	contributing
542 Monroe Ave.	1910s modified Queen Anne-style frame dwelling	contributing
543-545 Monroe Ave.	1910s modified Queen Anne-style brick duplex	contributing
548 Monroe Ave.	ca. 1910 modified Queen Anne-style frame dwelling	contributing
549-551 Monroe Ave.	ca. 1910 gabled ell frame duplex	contributing
552 Monroe Ave.	1910s modified Queen Anne-style brick dwelling	contributing
600 Monroe Ave.	1910s American Foursquare brick dwelling	contributing
603 Monroe Ave.	1910s modified Queen Anne-style frame dwelling	contributing
606 Monroe Ave.	ca. 1910 American Foursquare frame dwelling	contributing
609 Monroe Ave.	ca. 1910 modified Queen Anne-style frame dwelling	contributing
615 Monroe Ave.	ca. 1910 rusticated concrete block dwelling	contributing
616 Monroe Ave.	ca. 1910 gabled ell frame dwelling	contributing
618 Monroe Ave.	1970s Ranch-style brick dwelling	noncontributing
619 Monroe Ave.	ca. 1910 rusticated concrete block dwelling	contributing
622 Monroe Ave.	1960s Ranch-style brick dwelling	noncontributing
623 Monroe Ave.	ca. 1910 gabled ell frame dwelling	contributing
627 Monroe Ave.	ca. 1910 gabled ell rusticated concrete block and brick dwelling	contributing

United States Department of the Interior
National Park Service

National Register of Historic Places
Continuation Sheet

Section number 7 Page 18

631 Monroe Ave.	ca. 1910 gabled ell rusticated concrete block and brick dwelling	contributing
635-637 Monroe Ave.	ca. 1890 gabled ell brick school	contributing
639 Monroe Ave.	1920s American Foursquare frame dwelling	contributing
643 Monroe Ave.	ca. 1910 American Foursquare concrete block dwelling	contributing
644 Monroe Ave.	ca. 1924 Colonial Revival brick Kellogg House	contributing
648 Monroe Ave.	1910s American Foursquare brick dwelling	contributing
649 Monroe Ave.	1910s gabled ell frame dwelling	contributing
653 Monroe Ave.	1910s gabled ell frame dwelling	contributing
654 Monroe Ave.	ca. 1910 gabled ell brick dwelling	contributing

NECTARINE STREET

7-9 Nectarine St.	1910s American Foursquare brick duplex	contributing
407 Nectarine St.	1970s Ranch-style frame dwelling	noncontributing
408 Nectarine St.	1940s gabled ell frame dwelling	noncontributing
409 Nectarine St.	1910s American Foursquare frame dwelling	contributing
504-506 Nectarine St.	1910s American Foursquare frame duplex	contributing
510 Nectarine St.	1910s American Foursquare frame duplex	contributing
511 Nectarine St.	1910s gabled ell frame meeting hall	contributing
608 Nectarine St.	ca. 1930 gabled ell frame garage/apartment	contributing
610 Nectarine St.	1910s Bungalow-style frame dwelling	contributing
612 Nectarine St.	ca. 1900 gabled ell frame dwelling	contributing
614 Nectarine St.	ca. 1900 gabled ell frame dwelling	contributing
616 Nectarine St.	ca. 1900 gabled ell frame dwelling	contributing

PARK ROW

1 Park Row	ca. 1921 Bungalow-style frame dwelling	contributing
3 Park Row	1920s Bungalow-style frame dwelling	contributing
5 Park Row	ca. 1930 Bungalow-style frame dwelling	contributing
7 Park Row	1910s American Foursquare brick dwelling	contributing

United States Department of the Interior
National Park Service

National Register of Historic Places
Continuation Sheet

Section number 7 Page 19

9 Park Row	1910s American Foursquare frame dwelling	contributing
11 Park Row	1910s hip-roofed frame Parkview Apartments	contributing

PEACH STREET

6 Peach Street	ca. 1920 brick commercial building	contributing
11 Peach Street	1910s hip-roofed frame dwelling	contributing
16 Peach Street	ca. 1920 brick commercial building	contributing
17 Peach Street	1920s shed-roofed frame commercial building	contributing
18-20 Peach Street	1910s brick commercial building	contributing
22 Peach Street	1910s Spanish Colonial Revival brick commercial building	contributing
110 Peach Street	1890s gabled ell frame dwelling	contributing
111-113 Peach St.	ca. 1910 frame duplex	contributing
112 Peach Street	1890s gabled ell frame dwelling	contributing
115 Peach Street	ca. 1904 gabled ell frame dwelling	contributing
118 Peach Street	1890s gabled ell frame dwelling	contributing
119 Peach Street	ca. 1904 gabled ell frame dwelling	contributing
120 Peach Street	1890s gabled ell frame dwelling	contributing
123 Peach Street	ca. 1904 gabled ell frame dwelling	contributing
124 Peach Street	1890s gabled ell frame dwelling	contributing
127 Peach Street	ca. 1904 gabled ell frame dwelling	contributing
128 Peach Street	1890s gabled ell frame dwelling	contributing
205 Peach Street	ca. 1900 Queen Anne-style frame dwelling	contributing
217 Peach Street	ca. 1910 gabled ell frame dwelling	contributing

PINE STREET

20 Pine Street	1910s brick commercial building	contributing
112 Pine Street	1890s gabled ell frame dwelling	contributing
116 Pine Street	1890s gabled ell frame dwelling	contributing
118 Pine Street	1910s shed-roofed brick dwelling	contributing
119 Pine Street	1920s flat-roofed brick funeral home	contributing

PLUM STREET

Plum St. at Mason Ave.	1930 Art Deco brick Municipal Building	contributing
7-9 Plum Street	1910s brick duplex	contributing

United States Department of the Interior
National Park Service

National Register of Historic Places
Continuation Sheet

Section number 77 Page 20

20 Plum Street	ca. 1905 frame commercial building	contributing
416 Plum Street	ca. 1910 gabled ell frame dwelling	contributing
420 Plum Street	ca. 1910 gabled ell frame dwelling	contributing
424 Plum Street	ca. 1910 gabled ell frame dwelling	contributing
428 Plum Street	ca. 1910 gabled ell frame dwelling	contributing
Plum St. at Madison Ave.	1912 brick Cape Charles School	contributing
502 Plum Street	1910s gabled ell frame dwelling	contributing
504 Plum Street	1910s gabled ell frame dwelling	contributing
505 Plum Street	1940s concrete block dwelling	noncontributing
506 Plum Street	1910s gabled ell frame dwelling	contributing
508 Plum Street	1910s gabled ell frame dwelling	contributing
510 Plum Street	1920s hip-roofed brick commercial building	contributing
512 Plum Street	1910s gabled ell frame commercial building	contributing
515 Plum Street	1930s gabled ell concrete block dwelling	contributing
525 Plum Street	1910s hip-roofed frame duplex	contributing
535 Plum Street	1910s hip-roofed frame dwelling	contributing
537 Plum Street	1910s hip-roofed frame dwelling	contributing
609-611 Plum St.	1910s gabled ell frame duplex	contributing
615-617 Plum St.	1910s gabled ell frame duplex	contributing
620 Plum Street	ca. 1910 gabled ell frame dwelling	contributing
621 Plum Street	1910s gabled ell frame dwelling	contributing
622 Plum Street	ca. 1910 gabled ell frame dwelling	contributing
623 Plum Street	1910s gabled ell frame dwelling	contributing
624-626 Plum St.	ca. 1910 gabled ell frame duplex	contributing
628-630 Plum St.	ca. 1910 gabled ell frame dwelling	contributing

RANDOLPH AVENUE

1 Randolph Ave.	ca. 1920 gabled ell frame dwelling	contributing
2 Randolph Ave.	ca. 1900 modified Queen Anne-style frame dwelling	contributing
3 Randolph Ave.	1920s Bungalow-style frame dwelling	contributing
4 Randolph Ave.	ca. 1900 modified Queen Anne-style brick dwelling	contributing
6 Randolph Ave.	ca. 1920 American Foursquare brick dwelling	contributing
7 Randolph Ave.	1920s Craftsman-style brick and stucco dwelling	contributing
8 Randolph Ave.	ca. 1920 American Foursquare frame dwelling	contributing

United States Department of the Interior
National Park ServiceNational Register of Historic Places
Continuation SheetSection number 7 Page 21

9 Randolph Ave.	ca. 1920 Bungalow-style frame dwelling	contributing
11 Randolph Ave.	1920s Bungalow-style frame dwelling	contributing
101 Randolph Ave.	ca. 1930 gabled ell frame dwelling	contributing
102 Randolph Ave.	ca. 1910 modified Queen Anne-style frame dwelling	contributing
105 Randolph Ave.	1930s Colonial Revival frame dwelling	contributing
106 Randolph Ave.	ca. 1910 modified Queen Anne-style brick dwelling	contributing
109 Randolph Ave.	1920s Bungalow-style brick dwelling	contributing
110 Randolph Ave.	1920s Bungalow-style brick dwelling	contributing
112 Randolph Ave.	1940s Colonial Revival frame dwelling	noncontributing
115 Randolph Ave.	1920s Bungalow-style frame dwelling	contributing
117 Randolph Ave.	ca. 1900 modified Queen Anne-style frame dwelling	contributing
205 Randolph Ave.	1960s Ranch-style frame dwelling	noncontributing
209 Randolph Ave.	1890s gabled ell frame dwelling	contributing
210 Randolph Ave.	1890s gabled ell frame dwelling	contributing
214 Randolph Ave.	1890s gabled ell frame dwelling	contributing
215 Randolph Ave.	1890s gabled ell frame dwelling	contributing
217 Randolph Ave.	1890s shed-roofed frame dwelling	contributing
218 Randolph Ave.	1890s gabled ell frame dwelling	contributing
219 Randolph Ave.	1890s gabled ell frame dwelling	contributing
222 Randolph Ave.	1890s gabled ell frame dwelling	contributing
223 Randolph Ave.	1890s shed-roofed frame dwelling	contributing
225-227 Randolph Ave.	1890s gabled ell frame duplex	contributing
226 Randolph Ave.	1890s gabled ell frame dwelling	contributing
230 Randolph Ave.	ca. 1900 gabled ell frame dwelling	contributing
231 Randolph Ave.	1890s gabled ell frame dwelling	contributing
234 Randolph Ave.	1890s gabled ell frame dwelling	contributing
237 Randolph Ave.	1890s gabled ell frame Mitchell House	contributing
238 Randolph Ave.	ca. 1900 gabled ell frame dwelling	contributing
240 Randolph Ave.	ca. 1910 American Foursquare brick dwelling	contributing
245 Randolph Ave.	1932 Colonial Revival brick Cape Charles Post Office	contributing
309-311 Randolph Ave.	1890s gabled ell frame duplex	contributing
317 Randolph Ave.	1890s gabled ell frame dwelling	contributing
321 Randolph Ave.	1890s gabled ell frame dwelling	contributing
322 Randolph Ave.	1890s Second Empire frame dwelling	contributing
327 Randolph Ave.	ca. 1900 modified Queen Anne-style frame dwelling	contributing
328 Randolph Ave.	1890s gabled ell frame duplex	contributing

United States Department of the Interior
National Park Service

National Register of Historic Places
Continuation Sheet

Section number 7 Page 22

334 Randolph Ave.	1890s gabled ell frame dwelling	contributing
339 Randolph Ave.	ca. 1900 modified Queen Anne-style frame dwelling	contributing
340 Randolph Ave.	1890s gabled ell frame dwelling	contributing
400 Randolph Ave.	ca. 1900 gabled ell frame dwelling	contributing
404 Randolph Ave.	1890s gabled ell frame dwelling	contributing
405 Randolph Ave.	1890s gabled ell frame dwelling	contributing
408 Randolph Ave.	1890s gabled ell frame dwelling	contributing
409 Randolph Ave.	1890s gabled ell frame dwelling	contributing
412 Randolph Ave.	1890s gabled ell frame dwelling	contributing
416 Randolph Ave.	1890s gabled ell frame dwelling	contributing
417 Randolph Ave.	1890s gabled ell frame dwelling	contributing
421 Randolph Ave.	1890s gabled ell frame dwelling	contributing
424 Randolph Ave.	1890s gabled ell frame dwelling	contributing
425 Randolph Ave.	1890s gabled ell frame dwelling	contributing
428 Randolph Ave.	1890s hip-roofed frame duplex	contributing
503 Randolph Ave.	1902 Gothic Revival frame and brick Cape Charles Baptist Church	contributing
504 Randolph Ave.	ca. 1900 gabled ell frame dwelling	contributing
505 Randolph Ave.	ca. 1910 gabled ell frame dwelling	contributing
509 Randolph Ave.	1890s gabled ell frame dwelling	contributing
510-512 Randolph Ave.	ca. 1910 hip-roofed frame duplex	contributing
515 Randolph Ave.	1890s gabled ell frame dwelling	contributing
516 Randolph Ave.	ca. 1910 modified Queen Anne-style frame dwelling	contributing
517-519 Randolph Ave.	1890s gabled ell frame dwelling	contributing
520 Randolph Ave.	ca. 1910 modified Queen Anne-style frame dwelling	contributing
523 Randolph Ave.	ca. 1900 gabled ell frame dwelling	contributing
527 Randolph Ave.	1890s gabled ell frame dwelling	contributing
531 Randolph Ave.	1890s gabled ell frame dwelling	contributing
532 Randolph Ave.	ca. 1910 modified Queen Anne-style frame Fox and Scott Funeral Home	contributing
535 Randolph Ave.	ca. 1910 modified Queen Anne-style brick The Concourse (apartments)	contributing
536 Randolph Ave.	1890s gabled ell frame dwelling	contributing
538 Randolph Ave.	1890s gabled ell frame dwelling	contributing
540 Randolph Ave.	1890s gabled ell frame dwelling	contributing
541 Randolph Ave.	1970s Ranch-style frame dwelling	noncontributing
543 Randolph Ave.	1970s Ranch-style frame dwelling	noncontributing
544 Randolph Ave.	ca. 1900 gabled ell frame dwelling	contributing
545 Randolph Ave.	1893 gabled ell brick St. Charles Catholic Church rectory	contributing

United States Department of the Interior
National Park Service

National Register of Historic Places
Continuation Sheet

Section number 7 Page 23

546 Randolph Ave.	ca. 1900 gabled ell frame dwelling	contributing
549 Randolph Ave.	1889 Gothic Revival brick St. Charles Catholic Church	contributing
550 Randolph Ave.	ca. 1910 modified Queen Anne-style frame dwelling	contributing
606 Randolph Ave.	1890s gabled ell frame dwelling	contributing
607 Randolph Ave.	1890s gabled ell frame dwelling	contributing
610 Randolph Ave.	1890s gabled ell frame dwelling	contributing
611 Randolph Ave.	1890s gabled ell frame dwelling	contributing
614 Randolph Ave.	1890s gabled ell frame dwelling	contributing
615 Randolph Ave.	1890s gabled ell frame dwelling	contributing
618 Randolph Ave.	1890s gabled ell frame dwelling	contributing
619 Randolph Ave.	1890s gabled ell frame dwelling	contributing
622 Randolph Ave.	1890s gabled ell frame dwelling	contributing
623 Randolph Ave.	1890s gabled ell frame dwelling	contributing
627 Randolph Ave.	1890s gabled ell frame dwelling	contributing
626-628 Randolph Ave.	ca. 1910 hip-roofed frame duplex	contributing
629 Randolph Ave.	1890s gabled ell frame dwelling	contributing
630 Randolph Ave.	1890s gabled ell frame dwelling	contributing
631 Randolph Ave.	1890s gabled ell frame dwelling	contributing
633 Randolph Ave.	1890s gabled ell frame dwelling	contributing
634 Randolph Ave.	1890s gabled ell frame dwelling	contributing
637 Randolph Ave.	1890s gabled ell frame dwelling	contributing
641 Randolph Ave.	ca. 1915 American Foursquare frame dwelling	contributing
642 Randolph Ave.	ca. 1910 modified Queen Anne-style frame dwelling	contributing
645 Randolph Ave.	1890s gabled ell frame dwelling	contributing
649 Randolph Ave.	1890s gabled ell frame dwelling	contributing
652 Randolph Ave.	1890s gabled ell frame dwelling	contributing
654 Randolph Ave.	1890s gabled ell frame dwelling	contributing
700 block Randolph Ave.	two early-20th-century metal water towers	contributing structures
712 Randolph Ave.	ca. 1921 brick Fitzhugh Auto Co.	contributing
718 Randolph Ave.	1920s rusticated concrete block commercial building	contributing
720 Randolph Ave.	1920s brick commercial building with concrete block additions	contributing
722 Randolph Ave.	1920s brick commercial building	contributing
724 Randolph Ave.	1970s modern frame office building	noncontributing
Randolph Ave.	1920s brick power plant	contributing structure

United States Department of the Interior
National Park Service

National Register of Historic Places
Continuation Sheet

Section number 7 Page 24

STRAWBERRY STREET

10 block Strawberry St.	1920s brick Palace Theatre	contributing
10 block Strawberry St.	1920s brick Mack Building	contributing
116 Strawberry St.	ca. 1920 Colonial Revival brick dwelling	contributing
117 Strawberry St.	ca. 1900 gabled ell frame dwelling	contributing
121 Strawberry St.	ca. 1900 gabled ell frame dwelling	contributing
125 Strawberry St.	ca. 1900 gabled ell frame dwelling	contributing
206-208 Strawberry St.	ca. 1910 hip-roofed frame duplex	contributing
210-212 Strawberry St.	ca. 1910 hip-roofed frame duplex	contributing
214-216 Strawberry St.	ca. 1910 hip-roofed frame duplex	contributing
300 Strawberry St.	1950s Colonial Revival brick dwelling	noncontributing
303-305 Strawberry St.	ca. 1920 American Foursquare frame duplex	contributing
309 Strawberry St.	1920s gabled ell frame dwelling	contributing
513-515 Strawberry St.	ca. 1920 American Foursquare frame store/dwelling	contributing
526 Strawberry St.	1890s gabled ell frame dwelling	contributing
528 Strawberry St.	1890s gabled ell frame dwelling	contributing

TAZEWELL AVENUE

1-3 Tazewell Ave.	ca. 1915 gabled ell brick duplex	contributing
2 Tazewell Ave.	1970s Ranch-style brick dwelling	noncontributing
4 Tazewell Ave.	1910s modified Queen Anne-style brick dwelling	contributing
5-7 Tazewell Ave.	ca. 1915 gabled ell brick duplex	contributing
6 Tazewell Ave.	1910s modified Queen Anne-style frame dwelling	contributing
9 Tazewell Ave.	ca. 1915 modified Queen Anne-style frame dwelling	contributing
10 Tazewell Ave.	1920s Bungalow-style brick dwelling	contributing
101 Tazewell Ave.	ca. 1915 modified Queen Anne-style frame dwelling	contributing
102 Tazewell Ave.	ca. 1910 modified Queen Anne-style frame dwelling	contributing
105 Tazewell Ave.	ca. 1920 American Foursquare brick dwelling	contributing
106 Tazewell Ave.	1910s American Foursquare frame dwelling	contributing
107-109 Tazewell Ave.	ca. 1915 American Foursquare	contributing

United States Department of the Interior
National Park Service

National Register of Historic Places
Continuation Sheet

Section number 7 Page 25

	frame duplex	
110 Tazewell Ave.	1910s American Foursquare brick dwelling	contributing
111 Tazewell Ave.	ca. 1915 American Foursquare frame dwelling	contributing
113 Tazewell Ave.	ca. 1915 American Foursquare brick dwelling	contributing
114 Tazewell Ave.	1910s American Foursquare frame dwelling	contributing
116 Tazewell Ave.	1910s American Foursquare frame dwelling	contributing
206 Tazewell Ave.	1910s American Foursquare frame dwelling	contributing
207 Tazewell Ave.	1910s American Foursquare frame dwelling	contributing
209 Tazewell Ave.	1910s American Foursquare frame dwelling	contributing
210 Tazewell Ave.	1910s American Foursquare frame dwelling	contributing
211 Tazewell Ave.	1910s American Foursquare frame dwelling	contributing
214 Tazewell Ave.	1910s gabled ell frame dwelling	contributing
215 Tazewell Ave.	1910s American Foursquare frame dwelling	contributing
218 Tazewell Ave.	1910s American Foursquare frame dwelling	contributing
219 Tazewell Ave.	1910s American Foursquare frame dwelling	contributing
221 Tazewell Ave.	ca. 1910 American Foursquare frame dwelling	contributing
222 Tazewell Ave.	ca. 1900 gabled ell frame dwelling	contributing
223-225 Tazewell Ave.	1910s American Foursquare frame duplex	contributing
226 Tazewell Ave.	ca. 1900 gabled ell frame dwelling	contributing
227 Tazewell Ave.	1910s American Foursquare frame dwelling	contributing
229 Tazewell Ave.	1910s American Foursquare frame dwelling	contributing
230 Tazewell Ave.	ca. 1900 gabled ell frame dwelling	contributing
231 Tazewell Ave.	1910s American Foursquare brick dwelling	contributing
233 Tazewell Ave.	1960s Ranch-style frame dwelling	noncontributing
234 Tazewell Ave.	ca. 1900 gabled ell frame dwelling	contributing

United States Department of the Interior
National Park Service

National Register of Historic Places
Continuation Sheet

Section number 7 Page 26

235 Tazewell Ave.	1926 English Gothic stone First Presbyterian Church	contributing
238 Tazewell Ave.	ca. 1900 gabled ell frame dwelling	contributing
240 Tazewell Ave.	ca. 1900 gabled ell frame dwelling	contributing
242 Tazewell Ave.	1890s gabled ell frame dwelling	contributing
244 Tazewell Ave.	1890s gabled ell frame dwelling	contributing
304 Tazewell Ave.	ca. 1910 gabled ell brick dwelling	contributing
309 Tazewell Ave.	ca. 1910 gabled ell frame dwelling	contributing
314 Tazewell Ave.	1910s modified Queen Anne-style brick dwelling	contributing
318 Tazewell Ave.	ca. 1910 gabled ell frame dwelling	contributing
403 Tazewell Ave.	1910s Colonial Revival frame dwelling	contributing
408 Tazewell Ave.	1910s American Foursquare frame dwelling	contributing
409 Tazewell Ave.	ca. 1910 modified Queen Anne-style brick dwelling	contributing
400 block Tazewell Ave. at Plum Street	1940s brick church social hall 1893 Gothic Revival brick Trinity Methodist Church	noncontributing contributing
415-417 Tazewell Ave.	ca. 1910 hip-roofed frame duplex	contributing
419-421 Tazewell Ave.	ca. 1910 hip-roofed frame duplex	contributing
423-425 Tazewell Ave.	ca. 1910 hip-roofed frame duplex	contributing
500 Tazewell Ave.	1901 Gothic Revival frame former church (now Northampton Memorial Library)	contributing
505 Tazewell Ave.	1885 gabled ell frame dwelling	contributing
506 Tazewell Ave.	ca. 1900 gabled ell frame dwelling	contributing
507 Tazewell Ave.	1885 gabled ell frame dwelling	contributing
511 Tazewell Ave.	1885 gabled ell frame dwelling	contributing
512 Tazewell Ave.	ca. 1910 American Foursquare frame dwelling	contributing
515 Tazewell Ave.	ca. 1910 American Foursquare frame dwelling	contributing
518 Tazewell Ave.	ca. 1900 modified Queen Anne-style frame dwelling	contributing
522 Tazewell Ave.	ca. 1900 modified Queen Anne-style frame dwelling	contributing
526 Tazewell Ave.	ca. 1910 American Foursquare frame dwelling	contributing
529 Tazewell Ave.	ca. 1900 gabled ell frame dwelling	contributing
530 Tazewell Ave.	ca. 1900 gabled ell frame dwelling	contributing
533 Tazewell Ave.	1885 gabled ell frame dwelling	contributing
534 Tazewell Ave.	ca. 1900 gabled ell frame dwelling	contributing

United States Department of the Interior
National Park Service

National Register of Historic Places
Continuation Sheet

Section number 7 Page 27

537 Tazewell Ave.	1885 gabled ell frame dwelling	contributing
538 Tazewell Ave.	ca. 1900 modified Queen Anne-style frame dwelling	contributing
541 Tazewell Ave.	1885 gabled ell frame dwelling	contributing
542 Tazewell Ave.	ca. 1900 gabled ell frame dwelling	contributing
545 Tazewell Ave.	1885 gabled ell frame dwelling	contributing
549 Tazewell Ave.	1885 gabled ell frame dwelling	contributing
550 Tazewell Ave.	1898 brick Catholic school	contributing
551 Tazewell Ave.	1885 gabled ell frame dwelling	contributing
607 Tazewell Ave.	1899 Gothic Revival brick Emmanuel Episcopal Church	contributing
608-610 Tazewell Ave.	1890s gabled ell frame dwelling	contributing
611 Tazewell Ave.	1895 Queen Anne-style frame R. H. Nicholas House	contributing
612 Tazewell Ave.	1890s gabled ell frame dwelling	contributing
614 Tazewell Ave.	ca. 1910 gabled ell frame dwelling	contributing
615 Tazewell Ave.	ca. 1910 gabled ell frame dwelling	contributing
616 Tazewell Ave.	ca. 1910 modified Queen Anne-style brick dwelling	contributing
629 Tazewell Ave.	ca. 1900 modified Queen Anne-style frame dwelling	contributing
630 Tazewell Ave.	1890s gabled ell frame dwelling	contributing
634 Tazewell Ave.	1890s modified Queen Anne-style frame dwelling	contributing
638 Tazewell Ave.	1890s modified Queen Anne-style frame dwelling	contributing
645 Tazewell Ave.	ca. 1910 Colonial Revival frame dwelling	contributing
646 Tazewell Ave.	1890s modified Queen Anne-style frame dwelling	contributing
649 Tazewell Ave.	ca. 1920 gabled ell frame dwelling	contributing
652-654 Tazewell Ave.	ca. 1910 modified Queen Anne- style frame dwelling	contributing
653 Tazewell Ave.	ca. 1905 Queen Anne-style frame dwelling	contributing

WASHINGTON AVENUE

502 Washington Ave.	ca. 1910 gabled ell frame dwelling	contributing
608 Washington Ave.	ca. 1910 gabled ell frame dwelling	contributing
610 Washington Ave.	ca. 1910 gabled ell frame dwelling	contributing
614 Washington Ave.	ca. 1910 gabled ell frame dwelling	contributing
618 Washington Ave.	ca. 1926 American Foursquare frame	contributing

**United States Department of the Interior
National Park Service**

**National Register of Historic Places
Continuation Sheet**

Section number 7 Page 28

626 Washington Ave.	dwelling		
628 Washington Ave.	ca. 1905 gabled ell frame dwelling	contributing	
	ca. 1905 gabled ell frame dwelling	contributing	

8. Statement of Significance

Certifying official has considered the significance of this property in relation to other properties:

nationally statewide locally

Applicable National Register Criteria A B C D

Criteria Considerations (Exceptions) A B C D E F G

Areas of Significance (enter categories from instructions)

COMMUNITY PLANNING

TRANSPORTATION

ARCHITECTURE

Period of Significance

1880s to 1940

Significant Dates

1883-1884

Cultural Affiliation

N/A

Significant Person

N/A

Architect/Builder Grimmer, Conrad - builder

Diehl, William Newton - architect

Charles Bolton & Son - architects

Wyatt and Nolting - architects

State significance of property, and justify criteria, criteria considerations, and areas and periods of significance noted above.

STATEMENT OF SIGNIFICANCE

The town of Cape Charles, which is located in Northampton County on the Eastern Shore of Virginia, was created in the late nineteenth century to serve as the southern rail terminus of the New York, Philadelphia, and Norfolk Railroad. Although many towns of that era owe their existence to railroads, Cape Charles is unique in Virginia for its town plan: a rectangular grid surrounding a central park from which four major streets radiate. Cape Charles also owes its existence to its harbor, which, after dredging, enabled the railroad company to transport its loaded cars by barge across Chesapeake Bay and disembark them directly onto a rail line in Norfolk. The town that grew up around the harbor and railroad yards today retains much of its architectural integrity as an excellent example of a late-nineteenth- and early-twentieth-century residential and commercial center.

JUSTIFICATION OF CRITERIA

The Cape Charles Historic District is eligible for listing on the National Register of Historic Places under Criteria A and C. It is eligible under Criterion A because of its association with the theme of transportation. The town was created to serve as the southern rail terminus of the New York, Philadelphia, and Norfolk Railroad; a ferry completed the journey from Cape Charles to Norfolk. Under Criterion C the district is eligible because it contains a town plan unique in Virginia and because its structures well represent the popular architectural styles of the late nineteenth and early twentieth centuries.

HISTORICAL BACKGROUND

The town of Cape Charles is largely the creation of two wealthy Pennsylvanians, William Lawrence Scott and Alexander Johnson Cassatt. In 1883 Scott and Cassatt purchased the newly organized New York, Philadelphia, and Norfolk Railroad Company and planned to route the road

See continuation sheet

United States Department of the Interior
National Park ServiceNational Register of Historic Places
Continuation SheetSection number 8 Page 2

down the Eastern Shore of Virginia. They faced a seemingly insuperable problem, however: to find an economical way to get their goods across the Chesapeake Bay to Norfolk. Because the problem had not been solved earlier, the N.Y.P. & N. was the first railroad to be constructed the length of the Eastern Shore.

Unloading freight cars, reloading their contents onto boats, sailing across the bay, unloading the boats, reloading the goods onto another land transportation system, and finally conveying them to the distribution points, was prohibitively expensive. Scott was convinced, however, that it was possible to transport the loaded cars by barge across the bay and disembark them directly onto a rail line, thereby making the enterprise profitable.

In 1883 Scott purchased about 2,650 acres of land in Northampton County about fourteen miles north of the promontory known as Cape Charles (at the southern tip of the Eastern Shore peninsula). He deeded 40 acres to the railroad company and reserved 136 acres for a town, which he named Cape Charles.

William Bauman, a civil engineer who was the superintendent of bridges for Pocomoke City, Maryland, surveyed and laid out the town of Cape Charles in 1883-1884. The town plan called for a centrally located park with four landscaped streets radiating from it at right angles to each other and serving as the main cross axes in the town's circulation pattern. The street pattern was a grid that defined twenty-seven blocks of lots. The plan of this town appears to be unique in Virginia during this period.

In April 1884 the company began laying track from Pocomoke City to Cape Charles. The track was completed in October and terminated in railroad yards adjacent to the harbor. The yards contained freight and passenger stations, a round house, repair shops, and other essential structures. The harbor at Cape Charles was dredged, and steel barges and tugboats stood by to carry the railroad cars across the bay. A side-wheel steamboat, the Cape Charles, carried both passengers and Pullman cars to Norfolk; it was found to be unprofitable and was discontinued. Another steamer, the New York, replaced the earlier ship in 1889 and transported passengers and freight.

Cape Charles, as designed, was bounded by Washington Avenue on the north, Fig Street on the east, Mason Avenue on the south, and Pine Street on the west. The railroad yards were located to the south of Mason Avenue, which was the principal commercial district and contained, at first, frame storefronts; later, brick buildings were constructed. The streets north of Mason Avenue were largely residential and contained houses in a variety of popular architectural styles: Queen Anne, Colonial Revival, Bungalow, and American Foursquare, as well as Victorian and early-

**United States Department of the Interior
National Park Service**

**National Register of Historic Places
Continuation Sheet**

Section number 8 Page 3

twentieth-century vernacular dwellings. In addition to the houses several churches, are scattered through the older part of the town.

To the west of Pine Street was a swampy area that bordered the harbor. This area, which was known as the Sea Cottage Addition, was filled and subdivided into lots that were offered for sale beginning in 1911. The styles of residences that were constructed there were largely American Foursquare, Bungalow, and Colonial Revival. Because the lots, many of which faced the bay, were considered highly desirable, some of the largest and most expensive houses in Cape Charles were constructed in the Sea Cottage Addition between 1911 and 1921.

Cape Charles owes its existence to the railroad and to the role it played in the history of the NYP&N. Other towns grew up along the route of the line, but because of its unique position as the Eastern Shore terminus of the railroad, Cape Charles prospered and became the largest town on the Shore--a rank it still holds.

Ironically, Cape Charles now is a railroad town without a railroad. Although the Virginia and Maryland Railroad continues its freight service to the town, passenger service was discontinued in 1958. Ferries and steamers no longer make the passage to Norfolk. Almost all of the buildings that once filled the railroad yards have been demolished. What remains is a residential and commercial core that well illustrates the architectural history of a town that was created by the railroad.

John S. Salmon/Pat Spriggs

9. Major Bibliographical References

Department of Historic Resources. Survey File 65-166

Sanborn Insurance Company Maps. Cape Charles. 1898; 1904; 1905; 1910; 1921; 1926.
Archives Branch, Virginia State Library and Archives, Richmond, Va.

Spriggs, Pat. "Cape Charles, Virginia, and the New York, Philadelphia, and Norfolk Railroad." History class paper, Old Dominion University, 7 December 1988.

See continuation sheet

Previous documentation on file (NPS):

- preliminary determination of individual listing (36 CFR 67) has been requested
- previously listed in the National Register
- previously determined eligible by the National Register
- designated a National Historic Landmark
- recorded by Historic American Buildings Survey # _____
- recorded by Historic American Engineering Record # _____

Primary location of additional data:

- State historic preservation office
- Other State agency
- Federal agency
- Local government
- University
- Other

Specify repository:

VA Department of Historic Resources
221 Governor Street, Richmond, VA 23219

10. Geographical Data

Acreage of property approximately 152 acres

UTM References

A	<u>1</u> <u>8</u>	<u>4</u> <u>1</u> <u>0</u> <u>3</u> <u>6</u> <u>0</u>	<u>4</u> <u>1</u> <u>2</u> <u>5</u> <u>3</u> <u>8</u> <u>0</u>
	Zone	Easting	Northing
C	<u>1</u> <u>8</u>	<u>4</u> <u>0</u> <u>9</u> <u>1</u> <u>6</u> <u>0</u>	<u>4</u> <u>1</u> <u>2</u> <u>4</u> <u>7</u> <u>6</u> <u>0</u>

B	<u>1</u> <u>8</u>	<u>4</u> <u>1</u> <u>0</u> <u>6</u> <u>2</u> <u>0</u>	<u>4</u> <u>1</u> <u>2</u> <u>4</u> <u>8</u> <u>8</u> <u>0</u>
	Zone	Easting	Northing
D	<u>1</u> <u>8</u>	<u>4</u> <u>0</u> <u>9</u> <u>3</u> <u>8</u> <u>0</u>	<u>4</u> <u>1</u> <u>2</u> <u>5</u> <u>3</u> <u>0</u> <u>0</u>

See continuation sheet

Verbal Boundary Description

See continuation sheet

Boundary Justification

See continuation sheet

11. Form Prepared By

name/title	<u>David A. Edwards - Architectural Historian;</u>	<u>John S. Salmon - Historian</u>
organization	<u>Virginia Department of Historic Resources</u>	date <u>August 1, 1989</u>
street & number	<u>221 Governor Street</u>	telephone <u>(804) 786-3143</u>
city or town	<u>Richmond,</u>	state <u>Virginia</u> zip code <u>23219</u>

United States Department of the Interior
National Park ServiceNational Register of Historic Places
Continuation SheetSection number 10 Page 2VERBAL BOUNDARY DESCRIPTION

Beginning at a point (A) on the shoreline of Chesapeake Bay directly west of the southwest corner of the intersection of Mason and Bay avenues, thence approx. 4900' east along the south side of Mason Avenue to a point (B), thence approx. 240' north to a point (C) on the north side of Randolph Avenue, thence following the north side of said street approx. 960' west to a point (D) at the northeast corner of the intersection of Randolph Avenue and Fig Street, thence approx. 160' north along the east side of Fig Street to a point (E) at the southwest corner of the lot at 114 Fig Street, thence approx. 300' east to a point (F), thence approx. 345' north to a point (G) at the northeast corner of the lot at 302 Fig Street, thence approx. 300' west to a point (H) on the east side of Fig Street, thence approx. 560' north along the east side of Fig Street to a point (I), thence approx. 160' west to a point (J) at the southeast corner of the lot at 647 Madison Avenue, thence approx. 320' north to a point (K) on the south side of Jefferson Avenue, thence approx. 160' east along the south side of said street to a point (L) on the east side of Fig Street, thence approx. 210' north to a point (M) opposite the northeast corner of the lot at 609 Fig Street, thence approx. 200' west to a point (N) at the southeast corner of the lot at 628 Washington Avenue, thence approx. 160' north to a point (O) on the north side of Washington Avenue, thence approx. 470' west along the north side of said street to a point (P) opposite the northwest corner of Washington Avenue and Nectarine Street, thence approx. 220' south along the west side of Nectarine Street to a point (Q) at the northeast corner of the lot at 535 Jefferson Avenue, thence approx. 500' west along the rear property lines of the lots on the north side of the 500 block of Jefferson Avenue to a point (R), thence approx. 220' north along the rear property lines of the lots at 620, 622, 624 Plum Street and the east property line of the lot at 502 Washington Avenue to a point (S) on the north side of Washington Avenue, thence approx. 220' west along said side of street to a point (T) opposite the northwest corner of the lot at 623 Plum Street, thence approx. 730' south along the rear property lines of the lots on the west side of the 500 and 600 blocks of Plum Street to a point (U) on the south side of Madison Avenue, thence approx. 520' west along the south side of said street to a point (V) opposite the southeast corner of the lot at 303 Madison Avenue, thence approx. 350' north to a point (W) on the south side of Jefferson Avenue, thence approx. 100' west to a point (X) at the southwest corner of Jefferson Avenue and Strawberry Street, thence approx. 160' south along the west side of Strawberry Street to a point (Y) at the northeast corner of the lot at 513-515 Strawberry Street, thence approx. 630' west along the rear property lines of the lots on the north side of the 200 block of Madison Avenue to a point (Z) on the east

United States Department of the Interior
National Park ServiceNational Register of Historic Places
Continuation SheetSection number 10 Page 3

side of Pine Street, thence approx. 150' north along the east side of said street to a point (AA) at the southeast corner of Jefferson Avenue and Pine Street, thence approx. 580' west along the south side of Jefferson Avenue, crossing Bay Avenue and the boardwalk to a point (BB) on the shoreline of Chesapeake Bay, thence approx. 1900' south along the shoreline to the point of origin.

BOUNDARY JUSTIFICATION

The Cape Charles Historic District encompasses the largest concentration of historic resources in the town of Cape Charles. The district includes nearly the entire original town as it was laid out in 1883-1884 as well as most of the Sea Cottage Addition, the residential area west of Pine Street to the beach, which was annexed by the town in 1909. The 200 through 300 blocks of Jefferson Avenue and the 500 through 600 blocks of Peach Street were excluded from the district because of a large number of noncontributing buildings and a general loss of architectural integrity characteristic of this area. A modern golf course and a number of modern buildings are located east of Fig Street and north of the 700 block of Randolph Street; therefore, this area was not included in the district. The railroad property south of the district was excluded from the district due to the large number of modern buildings, parking lots, and open space in the area. Unfortunately, only one historic railroad-related building still survives in the railroad complex south of Mason Avenue; however, it has been considerably altered and is surrounded by modern buildings. A modern supermarket also is located between the historic commercial buildings on the north side of Mason Avenue and the railroad to the south.

United States Department of the Interior
National Park Service

National Register of Historic Places Continuation Sheet

Section number PHOTO Page 1

PHOTOGRAPHIC DOCUMENTATION

200 block of Mason Avenue, Cape Charles Historic District
Cape Charles, Northampton County, Virginia
David A. Edwards, photographer
March 1988
Virginia State Library, Richmond, Virginia
View looking northeast
Photo #1 of 35

10 block of Mason Avenue, Cape Charles Historic District
Cape Charles, Northampton County, Virginia
David A. Edwards, photographer
March 1988
Virginia State Library, Richmond, Virginia
View looking northwest
Photo #2 of 35

10 block of Randolph Avenue, Cape Charles Historic District
Cape Charles, Northampton County, Virginia
David A. Edwards, photographer
March 1988
Virginia State Library, Richmond, Virginia
View looking west
Photo #3 of 35

200 block of Tazewell Avenue, Cape Charles Historic District
Cape Charles, Northampton County, Virginia
David A. Edwards, photographer
March 1988
Virginia State Library, Richmond, Virginia
View looking west
Photo #4 of 35

200 block of Tazewell Avenue, Cape Charles Historic District
Cape Charles, Northampton County, Virginia
David A. Edwards, photographer
March 1988
Virginia State Library, Richmond, Virginia
View looking northwest
Photo #5 of 35

United States Department of the Interior
National Park Service

**National Register of Historic Places
Continuation Sheet**

Section number PHOTO Page 2

200 block of Monroe Avenue, Cape Charles Historic District
Cape Charles, Northampton County, Virginia
David A. Edwards, photographer
March 1988
Virginia State Library, Richmond, Virginia
View looking northeast
Photo #6 of 35

Cassatt Row, 500 block of Tazewell Avenue, Cape Charles Historic District
Cape Charles, Northampton County, Virginia
David A. Edwards, photographer
March 1988
Virginia State Library, Richmond, Virginia
View looking northeast
Photo #7 of 35

500 block of Randolph Avenue, Cape Charles Historic District
Cape Charles, Northampton County, Virginia
David A. Edwards, photographer
March 1988
Virginia State Library, Richmond, Virginia
View looking southeast
Photo #8 of 35

623 Monroe Avenue, Cape Charles Historic District
Cape Charles, Northampton County, Virginia
David A. Edwards, photographer
March 1988
Virginia State Library, Richmond, Virginia
View looking northeast
Photo #9 of 35

Mitchell House, 237 Randolph Avenue, Cape Charles Historic District
Cape Charles, Northampton County, Virginia
David A. Edwards, photographer
March 1988
Virginia State Library, Richmond, Virginia
View looking northwest
Photo #10 of 35

United States Department of the Interior
National Park Service

National Register of Historic Places Continuation Sheet

Section number PHOTO Page 3

R. H. Nicholas House, 611 Tazewell Avenue, Cape Charles Historic District
Cape Charles, Northampton County, Virginia
David A. Edwards, photographer
March 1988
Virginia State Library, Richmond, Virginia
View looking northeast
Photo #11 of 35

500 block of Madison Avenue, Cape Charles Historic District
Cape Charles, Northampton County, Virginia
David A. Edwards, photographer
March 1989
Virginia State Library, Richmond, Virginia
View looking northeast
Photo #12 of 35

9 Tazewell Avenue, Cape Charles Historic District
Cape Charles, Northampton County, Virginia
David A. Edwards, photographer
March 1989
Virginia State Library, Richmond, Virginia
View looking northwest
Photo #13 of 35

626-628 Randolph Avenue, Cape Charles Historic District
Cape Charles, Northampton County, Virginia
David A. Edwards, photographer
March 1988
Virginia State Library, Richmond, Virginia
View looking south
Photo #14 of 35

Jack Moore House, 306 Bay Avenue, Cape Charles Historic District
Cape Charles, Northampton County, Virginia
David A. Edwards, photographer
March 1988
Virginia State Library, Richmond, Virginia
View looking southeast
Photo #15 of 35

United States Department of the Interior
National Park Service

National Register of Historic Places Continuation Sheet

Section number PHOTO Page 4

302 Fig Street, Cape Charles Historic District
Cape Charles, Northampton County, Virginia
David A. Edwards, photographer
March 1988
Virginia State Library, Richmond, Virginia
View looking northeast
Photo #16 of 35

Kellogg House, 644 Monroe Avenue, Cape Charles Historic District
Cape Charles, Northampton County, Virginia
David A. Edwards, photographer
March 1988
Virginia State Library, Richmond, Virginia
View looking southeast
Photo #17 of 35

200 block of Monroe Avenue (including 221 Monroe Ave.), Cape Charles
Historic District
Cape Charles, Northampton County, Virginia
David A. Edwards, photographer
March 1988
Virginia State Library, Richmond, Virginia
View looking northeast
Photo #18 of 35

201 and 203 Madison Avenue, Cape Charles Historic District
Cape Charles, Northampton County, Virginia
David A. Edwards, photographer
March 1988
Virginia State Library, Richmond, Virginia
View looking north
Photo #19 of 35

210-212 Harbor Avenue, Cape Charles Historic District
Cape Charles, Northampton County, Virginia
David A. Edwards, photographer
March 1988
Virginia State Library, Richmond, Virginia
View Looking east
Photo #20 of 35

United States Department of the Interior
National Park Service

National Register of Historic Places Continuation Sheet

Section number PHOTO Page 5

500 block of Tazewell Avenue, Cape Charles Historic District
Cape Charles, Northampton County, Virginia
David A. Edwards, photographer
March 1988
Virginia State Library, Richmond, Virginia
View looking southwest
Photo #21 of 35

L. E. Mumford Bank, Mason Ave. and Pine St., Cape Charles Historic District
Cape Charles, Northampton County, Virginia
David A. Edwards, photographer
March 1988
Virginia State Library, Richmond, Virginia
View looking northwest
Photo #22 of 35

Northampton County Trust Bank, 201 Mason Avenue, Cape Charles Historic District
Cape Charles, Northampton County, Virginia
David A. Edwards, photographer
March 1988
Virginia State Library, Richmond, Virginia
View looking northeast
Photo #23 of 35

Parsons Building, 209 Mason Avenue, Cape Charles Historic District
Cape Charles, Northampton County, Virginia
David A. Edwards, photographer
March 1988
Virginia State Library, Richmond, Virginia
View looking north
Photo #24 of 35

Kellogg Building and Service Station, Mason Avenue and Fig Street, Cape Charles Historic District
Cape Charles, Northampton County, Virginia
David A. Edwards, photographer
March 1988
Virginia State Library, Richmond, Virginia
View looking northwest
Photo #25 of 35

United States Department of the Interior
National Park Service

**National Register of Historic Places
Continuation Sheet**

Section number PHOTO Page 6

Municipal Building, Plum Street and Mason Avenue, Cape Charles Historic District

Cape Charles, Northampton County, Virginia

David A. Edwards, photographer

March 1988

Virginia State Library, Richmond, Virginia

View looking southeast

Photo #26 of 35

Ice Plant, Mason Avenue and Fig Street, Cape Charles Historic District

Cape Charles, Northampton County, Virginia

David A. Edwards, photographer

March 1988

Virginia State Library, Richmond, Virginia

View looking northeast

Photo #27 of 35

Northampton County Memorial Library, Tazewell Avenue and Plum Street, Cape Charles Historic District

Cape Charles, Northampton County, Virginia

David A. Edwards, photographer

March 1988

Virginia State Library, Richmond, Virginia

View looking southeast

Photo #28 of 35

Cape Charles Baptist Church, Randolph Avenue and Plum Street, Cape Charles Historic District

Cape Charles, Northampton County, Virginia

David A. Edwards, photographer

March 1988

Virginia State Library, Richmond, Virginia

View looking northeast

Photo #29 of 35

First Presbyterian Church, Tazewell Avenue and Strawberry Street, Cape Charles Historic District

Cape Charles, Northampton County, Virginia

David A. Edwards, photographer

March 1988

Virginia State Library, Richmond, Virginia

View looking northwest

Photo #30 of 35

United States Department of the Interior
National Park Service

National Register of Historic Places Continuation Sheet

Section number PHOTO Page 7

Public School, 635-637 Monroe Avenue, Cape Charles Historic District
Cape Charles, Northampton County, Virginia
David A. Edwards, photographer
March 1988
Virginia State Library, Richmond, Virginia
View looking northeast
Photo #31 of 35

Cape Charles High School, Madison Avenue and Plum Street, Cape Charles
Historic District
Cape Charles, Northampton County, Virginia
David A. Edwards, photographer
March 1988
Virginia State Library, Richmond, Virginia
View looking northwest
Photo #32 of 35

Cape Charles Post Office, Randolph Avenue and Strawberry Street, Cape
Charles Historic District
Cape Charles, Northampton County, Virginia
David A. Edwards, photographer
March 1988
Virginia State Library, Richmond, Virginia
View looking northwest
Photo #33 of 35

Pavilion on Bay Avenue at Randolph Avenue, Cape Charles Historic District
Cape Charles, Northampton County, Virginia
David A. Edwards, photographer
March 1988
Virginia State Library, Richmond, Virginia
View looking north
Photo #34 of 35

618 Monroe Avenue, noncontributing building, Cape Charles Historic
District
Cape Charles, Northampton County, Virginia
David A. Edwards, photographer
March 1988
Virginia State Library, Richmond, Virginia
View looking southeast
Photo #35 of 35



COMB
TRIST

V. T. SOUL'S L. L. L. L. L.

W. W. W.

W. W. W.

1 CAPE CHARLES HIST. DIST.
NORTHAMPTON CO., VA



2 CAPE CHARLES HIST. DIST,
NORTHAMPTON CO., VA



3 CAPE CHARLES HIST. DIST.
NORTHAMPTON CO., VA



4 CAPE CHARLES HIST. DIST.
NORTHAMPTON CO., VA



5 CAPE CHARLES HIST. DIST.
NORTHAMPTON CO., VA



6 CAPE CHARLES HIST. DIST,
NORTHAMPTON CO., VA



7 CAPE CHARLES HISTORIC DISTRICT
NORTHAMPTON CO., VA



8 CAPE CHARLES HIST. DIST.
NORTHAMPTON CO., VA



9 CAPE CHARLES HIST. DIST.
NORTHAMPTON CO., VA



10 CAPE CHARLES HIST. DIST.
NORTHAMPTON CO., VA



11 CAPE CHARLES HIST. DIST,
NORTHAMPTON CO., VA



12

CAPE CHARLES HIST. DIST.
NORTHAMPTON CO., VA



13

CAPE CHARLES HIST, DIST,
NORTHAMPTON CO., VA



14 CAPE CHARLES HIST. DIST.
NORTHAMPTON CO., VA



15 CAPE CHARLES HIST. DIST.
NORTHAMPTON CO., VA



16 CAPE CHARLES HIST. DIST,
NORTHAMPTON CO., VA



17 CAPE CHARLES HIST. DIST.
NORTHAMPTON CO., VA



18. CAPE CHARLES HIST. DIST.
NORTHAMPTON CO., VA



WAINSBORNE AVE

19 CAPE CHARLES HIST. DIST.
NORTHAMPTON CO., VA



20 CAPE CHARLES HIST. DIST.
NORTHAMPTON CO., VA



21 CAPE CHARLES HIST. DIST.
NORTHAMPTON CO., VA.



22 CAPE CHARLES HIST. DIST.
NORTHAMPTON CO., VA



SOVRAN
BANK
9-4-5
OPEN - SAVINGS
ACCOUNT 24 HRS

A&N SERVICE

23 CAPE CHARLES HIST. DIST.
NORTHAMPTON CO., VA



29

CAPE CHARLES HIST. DIST.
NORTHAMPTON CO., VA



25 CAPE CHARLES HISTORIC DISTRICT
NORTHAMPTON CO., VA



26

CAPE CHARLES HIST. DIST.
NORTHAMPTON CO., VA



27 CAPE CHARLES HIST. DIST.
NORTHAMPTON CO., VA



28 CAPE CHARLES HIST. DIST.
NORTHAMPTON CO., VA



29 CAPE CHARLES HIST. DIST.
NORTHAMPTON CO., VA



30 CAPE CHARLES HIST. DIST.
NORTHAMPTON CO., VA



31 CAPE CHARLES HISTORIC DISTRICT
NORTHAMPTON CO., VA



32 CAPE CHAS. HIST. DIST.
NORTHAMPTON CO., VA



33

CAPE CHARLES HIST. DIST.
NORTHAMPTON CO., VA



34 CAPE CHARLES HIST. DIST.
NORTHAMPTON CO., VA




35 CAPE CHARLES HIST. DIST.
NORTHAMPTON CO., VA

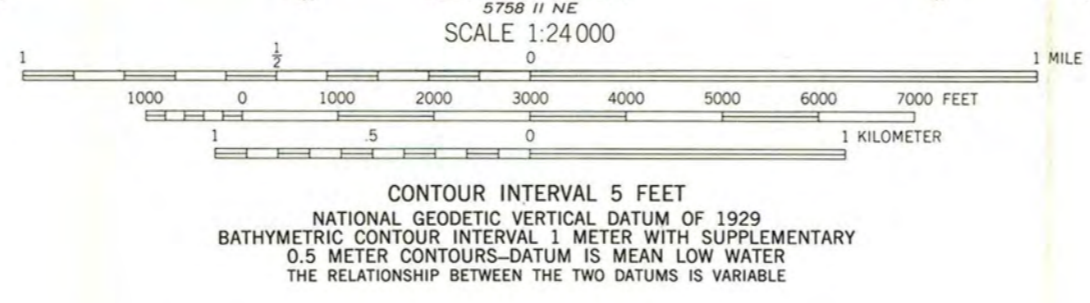
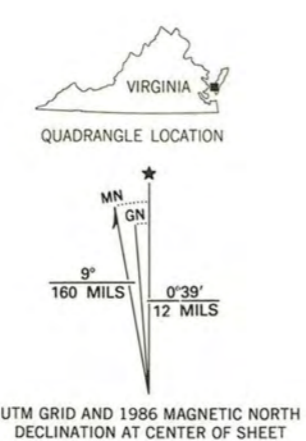
5888 IV NW
(FRANKFORD)



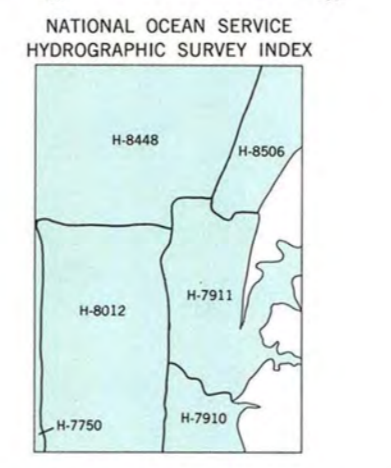
CAPE CHARLES HISTORIC DISTRICT, NORTHAMPTON COUNTY, VA
A 18 410360 4125380
B 18 410620 4124880
C 18 409160 4124760
D 18 409380 4125300



Produced by the United States Geological Survey and the National Ocean Service in cooperation with Commonwealth of Virginia agencies
Control by USGS and NOS/NOAA
Topography by photogrammetric methods from aerial photographs taken 1967. Field checked 1968
Supersedes U. S. Coast and Geodetic Survey map dated 1948
Bathymetry compiled by the National Ocean Service from tide-coordinated hydrographic surveys. This information is not intended for navigational purposes
Mean low water (dotted) line and mean high water (heavy solid) line compiled by NOS from tide-coordinated aerial photographs
Apparent shoreline (outer edge of vegetation) shown by light solid line
Polyconic projection. 1927 North American Datum
10,000-foot grid based on Virginia coordinate system, zone 18
1000-meter Universal Transverse Mercator grid ticks, zone 18 shown in blue
To place on the predicted North American Datum 1983, move the projection lines 10 meters south and 30 meters west as shown by dashed corner ticks
Fine red dashed lines indicate fence and field lines where generally visible on aerial photographs. This information is unchecked
Revisions shown in purple compiled in cooperation with Commonwealth of Virginia agencies from aerial photographs taken 1981 and other source data. This information not field checked. Map edited 1986



CONTOUR INTERVAL 5 FEET
NATIONAL GEODETIC VERTICAL DATUM OF 1929
BATHYMETRIC CONTOUR INTERVAL 1 METER WITH SUPPLEMENTARY 0.5 METER CONTOURS-DATUM IS MEAN LOW WATER
THE RELATIONSHIP BETWEEN THE TWO DATUMS IS VARIABLE
BASE MAP COMPLIES WITH NATIONAL MAP ACCURACY STANDARDS
BATHYMETRIC SURVEY DATA COMPLIES WITH INTERNATIONAL HYDROGRAPHIC ORGANIZATION (IHO) SPECIAL PUBLICATION 44 ACCURACY STANDARDS AND/OR STANDARDS USED AT THE DATE OF THE SURVEY
FOR SALE BY U. S. GEOLOGICAL SURVEY, DENVER, COLORADO 80225, OR RESTON, VIRGINIA 22092
NATIONAL OCEAN SERVICE, ROCKVILLE, MARYLAND 20852
AND VIRGINIA DIVISION OF MINERAL RESOURCES, CHARLOTTESVILLE, VIRGINIA 22903
A FOLDER DESCRIBING TOPOGRAPHIC MAPS AND SYMBOLS IS AVAILABLE ON REQUEST



HYDROGRAPHIC SURVEY INFORMATION

SURVEY NUMBER	SURVEY DATE	SURVEY SCALE	SURVEY LINE SPACING (METERS)
H-7750	1950	1:40,000	06-25
H-7910	1950	1:10,000	02-08
H-7911	1950	1:10,000	02-08
H-8448	1968	1:20,000	04-14
H-8506	1969	1:10,000	02-10

ROAD CLASSIFICATION
Primary highway, all weather, Light-duty road, all weather, hard surface, improved surface
Unimproved road, fair or dry weather
State Route
CAPE CHARLES, VA.
37076-C1-TB-024
1968
PHOTOREVISSED 1986
BATHYMETRY ADDED 1986
DMA 5758 I SE-SERIES V834

5888 IV NW
(FRANKFORD)

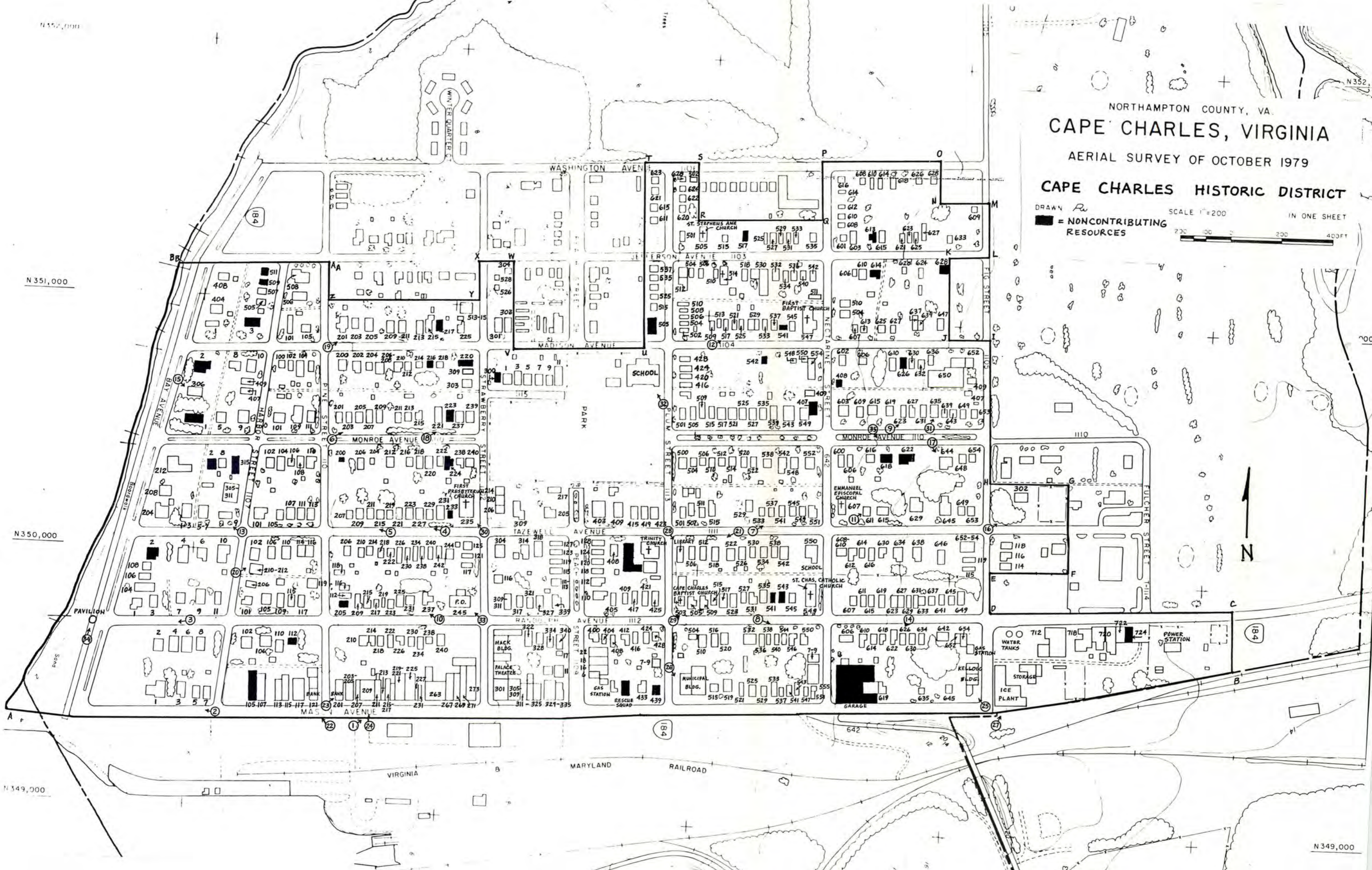
NORTHAMPTON COUNTY, VA.
CAPE CHARLES, VIRGINIA

AERIAL SURVEY OF OCTOBER 1979

CAPE CHARLES HISTORIC DISTRICT

DRAWN *R*
■ = NONCONTRIBUTING RESOURCES

SCALE 1"=200 IN ONE SHEET



N 352,000

N 352,000

N 351,000

N 350,000

N 349,000

N 349,000

National Register of Historic Places

Note to the record

Additional Documentation: 2019

United States Department of the Interior
National Park Service

National Register of Historic Places
Continuation Sheet

Cape Charles Historic District 2019 Update
Name of Property
Northampton County, VA
County and State
N/A
Name of multiple listing (if applicable)


Section number Additional Documentation Page 1

State/Federal Agency Certification

As the designated authority under the National Historic Preservation Act, as amended,

I hereby certify that this additional documentation move removal
 name change (additional documentation) other

meets the documentation standards for registering properties in the National Register of Historic Places and meets the procedural and professional requirements set forth in 36 CFR Part 60.



4-15-19

Signature of Certifying Official/Title:


Date of Action

State Historic Preservation Officer, Virginia Department of Historic Resources

National Park Service Certification

I hereby certify that this property is:

- entered in the National Register
- determined eligible for the National Register
- determined not eligible for the National Register
- removed from the National Register
- additional documentation accepted
- other (explain:) _____



4-23-2019

Signature of the Keeper

Date of Action

United States Department of the Interior
National Park Service

National Register of Historic Places
Continuation Sheet

Cape Charles Historic District 2019 Update
Name of Property Northampton County, VA
County and State N/A
Name of multiple listing (if applicable)

Section number Additional Documentation Page 1

Introduction

The Cape Charles Historic District originally was listed in the National Register in 1991 under Criterion A in the area of Transportation and under Criterion C in the areas of Community Planning and Architecture. The district’s period of significance was 1880s-1940. The purpose of this additional documentation is to provide more current information about the district’s physical condition and history based on a recent comprehensive survey of the district and new research into the district’s historical significance. Additional documentation provided herein are in the following sections from the current NRHP nomination form: Section 5, number of resources; Section 7, architectural description and inventory; Section 8, updates to the statement of significance and period of significance; Section 9, bibliography (based on new research); Section 10, latitude and longitude coordinates; and Section 11, information regarding authors. A new Location Map showing the district boundaries and location coordinates is provided herein; the new map has the boundaries delineated more clearly than the 1991 version; however, the historic boundaries *have not changed* as a result of this update.

Section 5. Classification

The following count of resources within the historic district is based on the comprehensive resurvey that was conducted in 2017.

Number of Resources within Property

(Do not include previously listed resources in the count)

Contributing	Noncontributing	
<u>586</u>	<u>235</u>	buildings
<u>0</u>	<u>0</u>	sites
<u>2</u>	<u>6</u>	structures
<u>0</u>	<u>0</u>	objects
<u>588</u>	<u>241</u>	Total

Section 7. Description

Summary Paragraph

The Cape Charles Historic District has changed very little since it was listed in the National Register in 1991. Most of the streets are lined with concrete sidewalks, separated from the street by a grass verge, often dotted with large trees. Many of the sidewalks still retain a plaque from the original manufacturer dated from 1912. Large medians with small trees run along Monroe Avenue and the southern leg of Peach Street. As mentioned in the original nomination, the large, rounded concrete steps still remain at some intersections, ascending from the street

**United States Department of the Interior
National Park Service**

**National Register of Historic Places
Continuation Sheet**

Cape Charles Historic District 2019 Update
Name of Property Northampton County, VA
County and State N/A
Name of multiple listing (if applicable)

Section number Additional Documentation Page 2

to the sidewalk. Alleyways are common in Cape Charles and, according to residents, were established by locals agreeing to give up 10-15 feet of their land at the rear of their lots in order to clear a passage between blocks. The alleys are largely unpaved, although some sections have gravel surfacing.

The large park at the center of the town still remains, and spans the width of two city blocks, running north to south from the alley between Monroe Avenue and Madison Avenue, to the alley between Monroe Avenue and Tazewell Avenue.

The total number of architectural resources within the historic district has not changed considerably since the early 1990s, largely due to the limited size and geography of the town. The total number of resources within the historic district has increased due primarily to the inclusion of permanent outbuildings in the recent comprehensive resurvey; during the early 1990s, the outbuildings were not included in the count of contributing and non-contributing resources. Based on the comprehensive resurvey of the district, of the 829 resources in the Cape Charles Historic District, 588 of them are contributing and 241 are non-contributing. When listed in the National Register in 1991, the historic district had 453 contributing resources and 38 non-contributing resources; of the latter number, 25 have been reclassified as contributing.

The resources which transitioned from non-contributing in the original survey to contributing in the recent survey are mostly single-family dwellings, which are generally ranch style. These largely 1950s and early 1960s houses display a trend toward hipped- (182-0002-0097, 182-0002-0124) and gable-roofed (182-0002-0260), single-story forms. Cape Cod type dwellings represent another housing trend in Cape Charles during the 1950s and early 1960s. The examples found at 509 and 511 Harbor Avenue (182-0002-0033 and 182-0002-0034, respectively) are typical example of the type, with side gable roofs and symmetrical facades. A single commercial building at 107 Mason Avenue (182-0002-0138), constructed in an Art Deco style, was excluded from the list of contributing resources in the original survey because it was built in 1940.

Outbuildings within the historic district primarily consist of garages and sheds on permanent foundations and constructed with substantial materials such as wood, brick, asphalt shingles, metal roofing, concrete slabs, and/or concrete blocks. Inclusion of the outbuildings in the historic district's inventory is important to understanding the overall character of the district.

Inventory

The following inventory identifies all properties located within the Cape Charles Historic District and is organized alphanumerically by street and then address number. Each inventory entry identifies the property's primary resource and its type (building, site, structure, or object) and includes its construction date and, where applicable, architectural style and number of stories. Secondary resources also are listed when present. Contributing status is based on the resource's direct association with the district's areas and period of significance, and on each resource's ability to convey its historic association(s) through integrity of location, design, workmanship, and materials. Retention of original form, massing, rooflines, and scale were the baseline for a building to be classified as contributing, with alterations evaluated within the context of the overall district's evolution. With regard to dwellings, common alterations, such as replacement siding, window sash, and/or exterior doors, were taken into account but typically not found, in and of themselves, to warrant classifying a resource as non-contributing, so long as the baseline characteristics were retained. Similarly, commercial buildings with common alterations, such as

United States Department of the Interior
National Park Service

National Register of Historic Places
Continuation Sheet

Cape Charles Historic District 2019 Update
Name of Property Northampton County, VA
County and State N/A
Name of multiple listing (if applicable)

Section number Additional Documentation Page 3

newer replacement elements (display windows, entry door systems) at the storefront level, were evaluated as contributing if baseline characteristics were present; moreover, retention of historic storefronts and/or materials on upper stories considerably enhances a commercial building’s integrity. Other resource types were evaluated within frameworks appropriate to their type to ascertain their contributing or noncontributing status.

Bay Avenue

Bay Ave. at Randolph Avenue **182-0002-0001**
 Other DHR ID#:
 Primary Resource: **Gazebo (Structure)** **Contributing**
Ca. 1923
 Total: **1**

4 Bay Ave. **182-0002-0608**
 Other DHR ID#:
 Primary Resource: **Dwelling (Building)** **Non-Contributing**
2007, No Discernible Style
 Total: **1**

8 Bay Ave. **182-0002-0609**
 Other DHR ID#:
 Primary Resource: **Dwelling (Building)** **Non-Contributing**
2007, No Discernible Style
 Total: **1**

14 Bay Ave. **182-0002-0611**
 Other DHR ID#:
 Primary Resource: **Dwelling (Building)** **Non-Contributing**
2003, Folk Victorian

104 Bay Ave. **182-0002-0002**
 Other DHR ID#:
 Primary Resource: **Dwelling (Building)** **Contributing**
Ca. 1920, Craftsman
 Total: **1**

106 Bay Ave. **182-0002-0003**
 Other DHR ID#:
 Primary Resource: **Dwelling (Building)** **Contributing**
Ca. 1921, Craftsman

**United States Department of the Interior
National Park Service**

**National Register of Historic Places
Continuation Sheet**

Cape Charles Historic District 2019 Update
Name of Property Northampton County, VA
County and State N/A
Name of multiple listing (if applicable)

Section number Additional Documentation Page 4

Total: 1

108 Bay Ave.		182-0002-0004
Other DHR ID#:		
Primary Resource:	Dwelling (Building)	Contributing
	1913, Colonial Revival	

Total: 1

204 Bay Ave.		182-0002-0005
Other DHR ID#:		
Primary Resource:	Dwelling (Building)	Contributing
	Ca. 1910, Colonial Revival	

Total: 1

Secondary Resource:	Garage (Building)	Contributing	Total: 1
---------------------	--------------------------	---------------------	----------

Total: 1

208 Bay Ave.		182-0002-0006
Other DHR ID#:		
Primary Resource:	Dwelling (Building)	Contributing
	Ca. 1925, Colonial Revival	

Total: 1

212 Bay Ave.		182-0002-0007
Other DHR ID#:		
Primary Resource:	Dwelling (Building)	Contributing
	1927, Colonial Revival	

Total: 1

306 Bay Ave.		182-0002-0008
Other DHR ID#:		
Primary Resource:	Dwelling (Building)	Contributing
	1914, Colonial Revival	

Total: 1

Secondary Resource:	Garage (Building)	Contributing	Total: 1
---------------------	--------------------------	---------------------	----------

Total: 1

404 Bay Ave.		182-0002-0009
Other DHR ID#:		
Primary Resource:	Dwelling (Building)	Contributing
	1922, Neo-Classical Revival	

**United States Department of the Interior
National Park Service**

**National Register of Historic Places
Continuation Sheet**

Cape Charles Historic District 2019 Update
Name of Property Northampton County, VA
County and State N/A
Name of multiple listing (if applicable)

Section number Additional Documentation Page 5

Secondary Resource: **Garage (Building)** **Contributing** Total: 1
Total: 1

408 Bay Ave. 182-0002-0010
Other DHR ID#:

Primary Resource: **Dwelling (Building)** **Contributing** Total: 1
Ca. 1930, Colonial Revival

Secondary Resource: **Garage (Building)** **Contributing** Total: 1

Secondary Resource: **Shed (Building)** **Non-Contributing** Total: 1

Fig Street

Fig St. at Mason Ave. 182-0002-0012
Other DHR ID#:

Primary Resource: **Commercial Building (Building)** **Contributing** Total: 1
Ca. 1930, Spanish Colonial Revival

2 Fig St. 182-0002-0598
Other DHR ID#:

Primary Resource: **Commercial Building (Building)** **Non-Contributing** Total: 1
Ca. 2001, No Discernible Style

5 Fig St. 182-0002-0013
Other DHR ID#:

Primary Resource: **Garage (Building)** **Contributing** Total: 1
Ca. 1940, Spanish Mission

114 Fig St. 182-0002-0014
Other DHR ID#:

Primary Resource: **Dwelling (Building)** **Contributing** Total: 1
Ca. 1920, Colonial Revival

Secondary Resource: **Shed (Building)** **Non-Contributing** Total: 1

United States Department of the Interior
National Park Service

National Register of Historic Places
Continuation Sheet

Cape Charles Historic District 2019 Update
Name of Property Northampton County, VA
County and State N/A
Name of multiple listing (if applicable)

Section number Additional Documentation Page 6

115 Fig St. **182-0002-0015**
Other DHR ID#: _____
Primary Resource: **Dwelling (Building)** **Contributing**
Ca. 1898, Folk Victorian
Total: **1**

116 Fig St. **182-0002-0016**
Other DHR ID#: _____
Primary Resource: **Dwelling (Building)** **Contributing**
1911, Colonial Revival
Total: **1**

118 Fig St. **182-0002-0017**
Other DHR ID#: _____
Primary Resource: **Dwelling (Building)** **Contributing**
Ca. 1915, Foursquare
Total: **1**
Secondary Resource: **Garage (Building)** **Non-Contributing**
Total: **1**
Secondary Resource: **Shed (Building)** **Non-Contributing**
Total: **1**

119 Fig St. **182-0002-0018**
Other DHR ID#: _____
Primary Resource: **Dwelling (Building)** **Contributing**
Ca. 1920, Folk Victorian
Total: **1**
Secondary Resource: **Shed (Building)** **Non-Contributing**
Total: **1**

302 Fig St. **182-0002-0019**
Other DHR ID#: _____
Primary Resource: **Dwelling (Building)** **Contributing**
Ca. 1910, Colonial Revival
Total: **1**

407 Fig St. **182-0002-0020**
Other DHR ID#: _____
Primary Resource: **Dwelling (Building)** **Contributing**

United States Department of the Interior
National Park Service

National Register of Historic Places
Continuation Sheet

Cape Charles Historic District 2019 Update
Name of Property Northampton County, VA
County and State N/A
Name of multiple listing (if applicable)

Section number Additional Documentation Page 7

Ca. 1910, No Discernible Style

Secondary Resource:	Shed (Building)	Non-Contributing	Total: 1
			Total: 1

Harbor Street

206 Harbor Ave.	182-0002-0023		
Other DHR ID#:			
Primary Resource:	Dwelling (Building)	Contributing	
	1922, Mixed style		Total: 1

208-210 Harbor Ave.	182-0002-0024		
Other DHR ID#:			
Primary Resource:	Dwelling (Building)	Contributing	
	Ca. 1920, Colonial Revival		Total: 1

305-309 Harbor Ave.	182-0002-0618		
Other DHR ID#:			
Primary Resource:	Multiple-Dwelling (Building)	Non-Contributing	
	Ca. 2005, No Discernible Style		Total: 1

315 Harbor Ave.	182-0002-0026		
Other DHR ID#:			
Primary Resource:	Dwelling (Building)	Non-Contributing	
	1974, Ranch		Total: 1
Secondary Resource:	Shed (Building)	Non-Contributing	Total: 1

407 Harbor Ave.	182-0002-0027		
Other DHR ID#:			
Primary Resource:	Dwelling (Building)	Contributing	
	1922, Queen Anne		Total: 1

409 Harbor Ave.	182-0002-0028		
Other DHR ID#:			

United States Department of the Interior
National Park Service

National Register of Historic Places
Continuation Sheet

Cape Charles Historic District 2019 Update
Name of Property Northampton County, VA
County and State N/A
Name of multiple listing (if applicable)

Section number Additional Documentation Page 8

Primary Resource:	Dwelling (Building) Ca. 1925, Colonial Revival	Contributing	Total: 1
410 Harbor Ave. (100 Madison Ave.)		182-0002-0077	
Other DHR ID#:			
Primary Resource:	Dwelling (Building) Ca. 1925, Colonial Revival	Contributing	Total: 1
Secondary Resource:	Garage (Building)	Contributing	Total: 1
505 Harbor Ave.		182-0002-0029	
Other DHR ID#:			
Primary Resource:	Dwelling (Building) Ca. 1925, Folk Victorian	Contributing	Total: 1
506 Harbor Ave.		182-0002-0030	
Other DHR ID#:			
Primary Resource:	Dwelling (Building) Ca. 1923, Craftsman	Contributing	Total: 1
507 Harbor Ave.		182-0002-0031	
Other DHR ID#:			
Primary Resource:	Dwelling (Building) Ca. 1920, Craftsman	Contributing	Total: 1
508 Harbor Ave.		182-0002-0032	
Other DHR ID#:			
Primary Resource:	Dwelling (Building) Ca. 1925, Craftsman	Contributing	Total: 1
509 Harbor Ave.		182-0002-0033	
Other DHR ID#:			
Primary Resource:	Dwelling (Building) Ca. 1965, Minimal Traditional	Non-Contributing	

United States Department of the Interior
National Park Service

National Register of Historic Places
Continuation Sheet

Cape Charles Historic District 2019 Update
Name of Property Northampton County, VA
County and State N/A
Name of multiple listing (if applicable)

Section number Additional Documentation Page 9

Total: 1

511 Harbor Ave. **182-0002-0034**
Other DHR ID#:
Primary Resource: **Dwelling (Building)** **Contributing**
1942, Minimal Traditional

Total: 1

Jefferson Ave.

501 Jefferson Ave. **182-0002-0036**
Other DHR ID#:
Primary Resource: **Dwelling (Building)** **Contributing**
Ca. 1910, No Discernible Style

Total: 1

504 Jefferson Ave. **182-0002-0037**
Other DHR ID#:
Primary Resource: **Dwelling (Building)** **Contributing**
Ca. 1921, Folk Victorian

Total: 1

506 Jefferson Ave. **182-0002-0039**
Other DHR ID#:
Primary Resource: **Dwelling (Building)** **Contributing**
Ca. 1910, Folk Victorian

Total: 1

Secondary Resource: **Shed (Building)** **Non-Contributing**
Total: 1

510 Jefferson Ave. **182-0002-0619**
Other DHR ID#:
Primary Resource: **Dwelling (Building)** **Non-Contributing**
1998, No Discernible Style

Total: 1

Secondary Resource: **Shed (Building)** **Non-Contributing**
Total: 1

511 Jefferson Ave. **182-0002-0038**
Other DHR ID#:
Primary Resource: **Church (Building)** **Contributing**

United States Department of the Interior
National Park Service

National Register of Historic Places
Continuation Sheet

Cape Charles Historic District 2019 Update
Name of Property Northampton County, VA
County and State N/A
Name of multiple listing (if applicable)

Section number Additional Documentation Page 10

1885, Folk Victorian

Secondary Resource: **Meeting Hall (Building)** **Non-Contributing** Total: **1**
 Total: **1**

512 Jefferson Ave. **182-0002-0041**
 Other DHR ID#: **Contributing**
 Primary Resource: **Church (Building)**
1933, No Discernable Style Total: **1**

514 Jefferson Ave. **182-0002-0600**
 Other DHR ID#: **Non-Contributing**
 Primary Resource: **Dwelling (Building)**
2000, Folk Victorian Total: **1**

515 Jefferson Ave. **182-0002-0042**
 Other DHR ID#: **Contributing**
 Primary Resource: **Dwelling (Building)**
Ca. 1930, Colonial Revival Total: **1**

517 Jefferson Ave. **182-0002-0043**
 Other DHR ID#: **Contributing**
 Primary Resource: **Dwelling (Building)**
Ca. 1940, No Discernable Style Total: **1**
 Secondary Resource: **Shed (Building)** **Non-Contributing**
 Total: **1**

518 Jefferson Ave. **182-0002-0044**
 Other DHR ID#: **Contributing**
 Primary Resource: **Dwelling (Building)**
Ca. 1910, Colonial Revival Total: **1**

525 Jefferson Ave. **182-0002-0045**
 Other DHR ID#: **Contributing**
 Primary Resource: **Dwelling (Building)**

United States Department of the Interior
National Park Service

National Register of Historic Places
Continuation Sheet

Cape Charles Historic District 2019 Update
Name of Property Northampton County, VA
County and State N/A
Name of multiple listing (if applicable)

Section number Additional Documentation Page 11

Ca. 1910, Folk Victorian

			Total: 1
Secondary Resource:	Shed (Building)	Contributing	Total: 1
527 Jefferson Ave.		182-0002-0046	
Other DHR ID#:			
Primary Resource:	Dwelling (Building) Ca. 1910, No Discernible Style	Contributing	Total: 1
532 Jefferson Ave.		182-0002-0050	
Other DHR ID#:			
Primary Resource:	Dwelling (Building) Ca. 1910, No Discernible Style	Contributing	Total: 1
534 Jefferson Ave.		182-0002-0052	
Other DHR ID#:			
Primary Resource:	Dwelling (Building) Ca. 1910, Folk Victorian	Non-Contributing	Total: 1
535 Jefferson Ave.		182-0002-0051	
Other DHR ID#:			
Primary Resource:	Dwelling (Building) Ca. 1910, Folk Victorian	Contributing	Total: 1
536-538 Jefferson Ave.		182-0002-0054	
Other DHR ID#:			
Primary Resource:	Dwelling (Building) Ca. 1920, No Discernible Style	Contributing	Total: 1
539 Jefferson Ave.		182-0002-0053	
Other DHR ID#:			
Primary Resource:	Dwelling (Building) Ca. 1910, No Discernible Style	Non-Contributing	Total: 1

United States Department of the Interior
National Park Service

National Register of Historic Places
Continuation Sheet

Cape Charles Historic District 2019 Update
Name of Property Northampton County, VA
County and State N/A
Name of multiple listing (if applicable)

Section number Additional Documentation Page 12

Secondary Resource:	Garage (Building)	Non-Contributing	Total: 1
540 Jefferson Ave.		182-0002-0055	
Other DHR ID#:			
Primary Resource:	Dwelling (Building) Ca. 1921, Folk Victorian	Contributing	Total: 1
542 Jefferson Ave.		182-0002-0056	
Other DHR ID#:			
Primary Resource:	Dwelling (Building) Ca. 1910, Folk Victorian	Contributing	Total: 1
601 Jefferson Ave.		182-0002-0057	
Other DHR ID#:			
Primary Resource:	Dwelling (Building) Ca. 1920, Colonial Revival	Contributing	Total: 1
602 Jefferson Ave.		182-0002-0601	
Other DHR ID#:			
Primary Resource:	Dwelling (Building) 2015, No Discernable Style	Non-Contributing	Total: 1
606 Jefferson Ave.		182-0002-0620	
Other DHR ID#:			
Primary Resource:	Dwelling (Building) 2010, Mixed Style	Non-Contributing	Total: 1
608-610 Jefferson Ave.		182-0002-0060	
Other DHR ID#:			
Primary Resource:	Dwelling (Building) Ca. 1920, Folk Victorian	Contributing	Total: 1
Secondary Resource:	Shed (Building)	Contributing	Total: 1

**United States Department of the Interior
National Park Service**

**National Register of Historic Places
Continuation Sheet**

Cape Charles Historic District 2019 Update
Name of Property Northampton County, VA
County and State N/A
Name of multiple listing (if applicable)

Section number Additional Documentation Page 13

612 Jefferson Ave. **182-0002-0062**
Other DHR ID#:
Primary Resource: **Dwelling (Building)** **Contributing**
Ca. 1950, Minimal Traditional Total: 1
Secondary Resource: **Garage (Building)** **Contributing**
Total: 1

613 Jefferson Ave. **182-0002-0061**
Other DHR ID#:
Primary Resource: **Dwelling (Building)** **Contributing**
Ca. 1960, Craftsman Total: 1
Secondary Resource: **Shed (Building)** **Non-Contributing**
Total: 1

615 Jefferson Ave. **182-0002-0063**
Other DHR ID#:
Primary Resource: **Dwelling (Building)** **Non-Contributing**
Ca. 1920, Craftsman Total: 1
Secondary Resource: **Shed (Building)** **Non-Contributing**
Total: 1

620 Jefferson Ave. **182-0002-0064**
Other DHR ID#:
Primary Resource: **Dwelling (Building)** **Contributing**
Ca. 1915, Folk Victorian Total: 1

621 Jefferson Ave. **182-0002-0065**
Other DHR ID#:
Primary Resource: **Dwelling (Building)** **Contributing**
Ca. 1930, Craftsman Total: 1

623 Jefferson Ave. **182-0002-0066**
Other DHR ID#:
Primary Resource: **Dwelling (Building)** **Contributing**

United States Department of the Interior
National Park Service

National Register of Historic Places
Continuation Sheet

Cape Charles Historic District 2019 Update
Name of Property Northampton County, VA
County and State N/A
Name of multiple listing (if applicable)

Section number Additional Documentation Page 14

Ca. 1910, Folk Victorian

Total: **1**

624 Jefferson Ave. **182-0002-0067**
 Other DHR ID#:
 Primary Resource: **Dwelling (Building)** **Contributing**
Ca. 1910, Folk Victorian

Total: **1**

625 Jefferson Ave. **182-0002-0068**
 Other DHR ID#:
 Primary Resource: **Dwelling (Building)** **Contributing**
Ca. 1910, Folk Victorian

Total: **1**

627 Jefferson Ave. **182-0002-0069**
 Other DHR ID#:
 Primary Resource: **Dwelling (Building)** **Contributing**
Ca. 1910, Folk Victorian

Total: **1**

628 Jefferson Ave. **182-0002-0070**
 Other DHR ID#:
 Primary Resource: **Dwelling (Building)** **Contributing**
Ca. 1960, Minimal Traditional

Total: **1**

631 Jefferson Ave. **182-0002-0614**
 Other DHR ID#:
 Primary Resource: **Dwelling (Building)** **Non-Contributing**
2005, Folk Victorian

Total: **1**

633 Jefferson Ave. **182-0002-0071**
 Other DHR ID#:
 Primary Resource: **Dwelling (Building)** **Contributing**
Ca. 1910, Folk Victorian

Total: **1**

United States Department of the Interior
National Park Service

National Register of Historic Places
Continuation Sheet

Cape Charles Historic District 2019 Update
Name of Property
Northampton County, VA
County and State
N/A
Name of multiple listing (if applicable)

Section number Additional Documentation Page 15

635 Jefferson Ave. **182-0002-0615**
 Other DHR ID#:
 Primary Resource: **Dwelling (Building)** **Non-Contributing**
2004, Folk Victorian
Total: 1

637 Jefferson Ave. **182-0002-0602**
 Other DHR ID#:
 Primary Resource: **Dwelling (Building)** **Non-Contributing**
Ca. 2000, Other

Madison Avenue

1 Madison Ave. **182-0002-0072**
 Other DHR ID#:
 Primary Resource: **Dwelling (Building)** **Contributing**
Ca. 1931, Colonial Revival
Total: 1

2 Madison Ave. **182-0002-0073**
 Other DHR ID#:
 Primary Resource: **Dwelling (Building)** **Non-Contributing**
1967, Cape Cod Total: 1
 Secondary Resource: **Shed (Building)** **Non-Contributing**
Total: 1

3 Madison Ave. **182-0002-0074**
 Other DHR ID#:
 Primary Resource: **Dwelling (Building)** **Non-Contributing**
1966, Ranch Total: 1
 Secondary Resource: **Garage (Building)** **Contributing**
Total: 1

8 Madison Ave. **182-0002-0075**
 Other DHR ID#:
 Primary Resource: **Dwelling (Building)** **Contributing**
Ca. 1930, Colonial Revival Total: 1
 Secondary Resource: **Shed (Building)** **Non-Contributing**
Total: 1

United States Department of the Interior
National Park Service

National Register of Historic Places
Continuation Sheet

Cape Charles Historic District 2019 Update
Name of Property Northampton County, VA
County and State N/A
Name of multiple listing (if applicable)

Section number Additional Documentation Page 16

10 Madison Ave.	182-0002-0076
Other DHR ID#:	
Primary Resource: Dwelling (Building)	Contributing
1926, Craftsman	
	Total: 1
Secondary Resource: Garage (Building)	Non-Contributing
	Total: 1
101 Madison Ave.	182-0002-0078
Other DHR ID#:	
Primary Resource: Dwelling (Building)	Contributing
1925, Colonial Revival	
	Total: 1
102 Madison Ave.	182-0002-0079
Other DHR ID#:	
Primary Resource: Dwelling (Building)	Contributing
1922, Craftsman	
	Total: 1
Secondary Resource: Garage (Building)	Non-Contributing
	Total: 1
104 Madison Ave.	182-0002-0080
Other DHR ID#:	
Primary Resource: Dwelling (Building)	Contributing
Ca. 1920, Craftsman	
	Total: 1
Secondary Resource: Shed (Building)	Contributing
	Total: 1
105 Madison Ave.	182-0002-0081
Other DHR ID#:	
Primary Resource: Dwelling (Building)	Contributing
Ca. 1930, Colonial Revival	
	Total: 1
Secondary Resource: Garage (Building)	Contributing
	Total: 1
200 Madison Ave.	182-0002-0082

United States Department of the Interior
National Park Service

National Register of Historic Places
Continuation Sheet

Cape Charles Historic District 2019 Update
Name of Property Northampton County, VA
County and State N/A
Name of multiple listing (if applicable)

Section number Additional Documentation Page 17

Other DHR ID#:			
Primary Resource:	Dwelling (Building) Ca. 1926, Craftsman	Contributing	Total: 1
Secondary Resource:	Garage (Building)	Contributing	Total: 1
201 Madison Ave.		182-0002-0083	
Other DHR ID#:			
Primary Resource:	Dwelling (Building) 1926, Mixed Style	Contributing	Total: 1
Secondary Resource:	Garage (Building)	Contributing	Total: 1
202 Madison Ave.		182-0002-0084	
Other DHR ID#:			
Primary Resource:	Dwelling (Building) Ca. 1926, Colonial Revival	Contributing	Total: 1
203 Madison Ave.		182-0002-0085	
Other DHR ID#:			
Primary Resource:	Dwelling (Building) Ca. 1930, Colonial Revival	Contributing	Total: 1
Secondary Resource:	Garage (Building)	Contributing	Total: 1
204 Madison Ave.		182-0002-0086	
Other DHR ID#:			
Primary Resource:	Dwelling (Building) Ca. 1925, No Discernible Style	Contributing	Total: 1
205 Madison Ave.		182-0002-0087	
Other DHR ID#:			
Primary Resource:	Dwelling (Building) 1922, Craftsman	Contributing	Total: 1

**United States Department of the Interior
National Park Service**

**National Register of Historic Places
Continuation Sheet**

Cape Charles Historic District 2019 Update
Name of Property Northampton County, VA
County and State N/A
Name of multiple listing (if applicable)

Section number Additional Documentation Page 18

Secondary Resource:	Shed (Building)	Contributing Total: 1
206-208 Madison Ave.		182-0002-0088
Other DHR ID#:		
Primary Resource:	Dwelling (Building) 1932, Colonial Revival	Contributing Total: 1
Secondary Resource:	Garage (Building)	Contributing Total: 1
Secondary Resource:	Shed (Building)	Contributing Total: 1
209 Madison Ave.		182-0002-0089
Other DHR ID#:		
Primary Resource:	Dwelling (Building) Ca. 1925, Craftsman	Contributing Total: 1
210 Madison Ave.		182-0002-0090
Other DHR ID#:		
Primary Resource:	Dwelling (Building) Ca. 1920, Craftsman	Contributing Total: 1
Secondary Resource:	Garage (Building)	Contributing Total: 1
Secondary Resource:	Shed (Building)	Contributing Total: 1
Secondary Resource:	Kiln (Structure)	Non-Contributing Total: 1
211 Madison Ave.		182-0002-0091
Other DHR ID#:		
Primary Resource:	Dwelling (Building) 1927, Colonial Revival	Contributing Total: 1
Secondary Resource:	Shed (Building)	Non-Contributing Total: 1
212 Madison Ave.		182-0002-0092

United States Department of the Interior
National Park Service

National Register of Historic Places
Continuation Sheet

Cape Charles Historic District 2019 Update
Name of Property Northampton County, VA
County and State N/A
Name of multiple listing (if applicable)

Section number Additional Documentation Page 19

Other DHR ID#:			
Primary Resource:	Dwelling (Building) 1931, Colonial Revival	Contributing	Total: 1
Secondary Resource:	Shed (Building)	Contributing	Total: 1
213 Madison Ave.		182-0002-0093	
Other DHR ID#:			
Primary Resource:	Dwelling (Building) Ca. 1930, Craftsman	Contributing	Total: 1
214 Madison Ave.		182-0002-0094	
Other DHR ID#:			
Primary Resource:	Dwelling (Building) 1938, Colonial Revival	Contributing	Total: 1
Secondary Resource:	Shed (Building)	Non-Contributing	Total: 1
215 Madison Ave.		182-0002-0095	
Other DHR ID#:			
Primary Resource:	Dwelling (Building) Ca. 1920, Craftsman	Contributing	Total: 1
Secondary Resource:	Shed (Building)	Non-Contributing	Total: 1
216 Madison Ave.		182-0002-0096	
Other DHR ID#:			
Primary Resource:	Dwelling (Building) Ca. 1926, Craftsman	Contributing	Total: 1
Secondary Resource:	Shed (Building)	Non-Contributing	Total: 1
217 Madison Ave.		182-0002-0097	
Other DHR ID#:			
Primary Resource:	Dwelling (Building)	Contributing	

**United States Department of the Interior
National Park Service**

**National Register of Historic Places
Continuation Sheet**

Cape Charles Historic District 2019 Update
Name of Property Northampton County, VA
County and State N/A
Name of multiple listing (if applicable)

Section number Additional Documentation Page 20

Ca. 1950, Ranch

Secondary Resource:	Shed (Building)	Contributing	Total: 1
			Total: 1

218 Madison Ave. 182-0002-0098

Other DHR ID#:			
Primary Resource:	Dwelling (Building) Ca. 1940, Colonial Revival	Contributing	Total: 1
Secondary Resource:	Shed (Building)	Contributing	Total: 1
Secondary Resource:	Outbuilding (Building)	Non-Contributing	Total: 1

220 Madison Ave. 182-0002-0099

Other DHR ID#:			
Primary Resource:	Dwelling (Building) Ca. 1940, Cape Cod	Contributing	Total: 1
Secondary Resource:	Shed (Building)	Non-Contributing	Total: 1

301 Madison Ave. 182-0002-0101

Other DHR ID#:			
Primary Resource:	Church (Building) Ca. 1935, Gothic Revival	Contributing	Total: 1

303 Madison Ave. 182-0002-0102

Other DHR ID#:			
Primary Resource:	Dwelling (Building) Ca. 1930, No Discernable Style	Contributing	Total: 1

509 Madison Ave. 182-0002-0103

Other DHR ID#:			
Primary Resource:	Dwelling (Building) Ca. 1926, No Discernable Style	Contributing	Total: 1

**United States Department of the Interior
National Park Service**

**National Register of Historic Places
Continuation Sheet**

Cape Charles Historic District 2019 Update
Name of Property Northampton County, VA
County and State N/A
Name of multiple listing (if applicable)

Section number Additional Documentation Page 21

Secondary Resource:	Shed (Building)	Non-Contributing	Total: 1
513 Madison Ave.		182-0002-0104	
Other DHR ID#:			
Primary Resource:	Dwelling (Building) Ca. 1921, Folk Victorian	Contributing	Total: 1
Secondary Resource:	Shed (Building)	Contributing	Total: 1
516 Madison Ave.		182-0002-0612	
Other DHR ID#:			
Primary Resource:	Dwelling (Building) 2005, No Discernable Style	Non-Contributing	Total: 1
Secondary Resource:	Shed (Building)	Non-Contributing	Total: 1
517 Madison Ave.		182-0002-0105	
Other DHR ID#:			
Primary Resource:	Dwelling (Building) Ca. 1910, Folk Victorian	Contributing	Total: 1
518 Madison Ave.		182-0002-0613	
Other DHR ID#:			
Primary Resource:	Dwelling (Building) 2000, Folk Victorian	Non-Contributing	Total: 1
521 Madison Ave.		182-0002-0106	
Other DHR ID#:			
Primary Resource:	Dwelling (Building) Ca. 1910, Folk Victorian	Contributing	Total: 1
Secondary Resource:	Shed (Building)	Non-Contributing	Total: 1
525 Madison Ave.		182-0002-0107	

United States Department of the Interior
National Park Service

National Register of Historic Places
Continuation Sheet

Cape Charles Historic District 2019 Update
Name of Property Northampton County, VA
County and State N/A
Name of multiple listing (if applicable)

Section number Additional Documentation Page 22

Other DHR ID#:
 Primary Resource: Dwelling (Building) Contributing
 Ca. 1910, Folk Victorian
 Total: 1
 Secondary Resource: Shed (Building) Non-Contributing
 Total: 2

529 Madison Ave. 182-0002-0108
 Other DHR ID#:
 Primary Resource: Dwelling (Building) Contributing
 Ca. 1910, Folk Victorian
 Total: 1
 Secondary Resource: Shed (Building) Contributing
 Total: 1

533 Madison Ave. 182-0002-0109
 Other DHR ID#:
 Primary Resource: Dwelling (Building) Contributing
 Ca. 1910, Folk Victorian
 Total: 1
 Secondary Resource: Shed (Building) Contributing
 Total: 1
 Secondary Resource: Outbuilding (Structure) Non-Contributing
 Total: 1

537 Madison Ave. 182-0002-0110
 Other DHR ID#:
 Primary Resource: Dwelling (Building) Contributing
 Ca. 1910, Folk Victorian
 Total: 1

541 Madison Ave. 182-0002-0111
 Other DHR ID#:
 Primary Resource: Dwelling (Building) Contributing
 Ca. 1960, Ranch
 Total: 1
 Secondary Resource: Secondary Dwelling (Building) Non-Contributing
 Total: 1

542 Madison Ave. 182-0002-0112

United States Department of the Interior
National Park Service

National Register of Historic Places
Continuation Sheet

Cape Charles Historic District 2019 Update
Name of Property Northampton County, VA
County and State N/A
Name of multiple listing (if applicable)

Section number Additional Documentation Page 23

Other DHR ID#:			
Primary Resource:	Dwelling (Building) Ca. 1985, No Discernible Style	Non-Contributing	Total: 1
Secondary Resource:	Shed (Building)	Non-Contributing	Total: 1
546 Madison Ave.		182-0002-0603	
Other DHR ID#:			
Primary Resource:	Dwelling (Building) 2008, Colonial Revival	Non-Contributing	Total: 1
547 Madison Ave.		182-0002-0114	
Other DHR ID#:			
Primary Resource:	Church (Building) 1901, Gothic Revival	Contributing	Total: 1
Secondary Resource:	Shed (Building)	Non-Contributing	Total: 1
548 Madison Ave.		182-0002-0115	
Other DHR ID#:			
Primary Resource:	Dwelling (Building) Ca. 1910, Folk Victorian	Contributing	Total: 1
Secondary Resource:	Garage (Building)	Non-Contributing	Total: 1
550 Madison Ave.		182-0002-0116	
Other DHR ID#:			
Primary Resource:	Dwelling (Building) Ca. 1910, Folk Victorian	Contributing	Total: 1
554 Madison Ave.		182-0002-0117	
Other DHR ID#:			
Primary Resource:	Dwelling (Building) Ca. 1910, Folk Victorian	Non-Contributing	Total: 1

United States Department of the Interior
National Park Service

National Register of Historic Places
Continuation Sheet

Cape Charles Historic District 2019
Update

Name of Property
Northampton County, VA

County and State
N/A

Name of multiple listing (if applicable)

Section number Additional Documentation Page 24

602 Madison Ave.		182-0002-0118
Other DHR ID#:		
Primary Resource:	Dwelling (Building)	Contributing
	Ca. 1920, Queen Anne	
		Total: 1
606 Madison Ave.		182-0002-0119
Other DHR ID#:		
Primary Resource:	Dwelling (Building)	Contributing
	Ca. 1920, Colonial Revival	
		Total: 1
Secondary Resource:	Shed (Building)	Non-Contributing
		Total: 1
607-609 Madison Ave.		182-0002-0120
Other DHR ID#:		
Primary Resource:	Dwelling (Building)	Contributing
	Ca. 1920, Craftsman	
		Total: 1
610 Madison Ave.		182-0002-0121
Other DHR ID#:		
Primary Resource:	Dwelling (Building)	Contributing
	Ca. 1920, No Discernable Style	
		Total: 1
625 Madison Ave.		182-0002-0123
Other DHR ID#:		
Primary Resource:	Dwelling (Building)	Contributing
	Ca. 1920, Craftsman	
		Total: 1
626 Madison Ave.		182-0002-0124
Other DHR ID#:		
Primary Resource:	Dwelling (Building)	Non-Contributing
	1966, Ranch	
		Total: 1
627 Madison Ave.		182-0002-0125

**United States Department of the Interior
National Park Service**

**National Register of Historic Places
Continuation Sheet**

Cape Charles Historic District 2019 Update
Name of Property Northampton County, VA
County and State N/A
Name of multiple listing (if applicable)

Section number Additional Documentation Page 25

Other DHR ID#:
 Primary Resource: **Dwelling (Building)** **Contributing**
Ca. 1930, Colonial Revival
 Total: **1**

628-630 Madison Ave. **182-0002-0126**
 Other DHR ID#:
 Primary Resource: **Dwelling (Building)** **Contributing**
Ca. 1920, No Discernible Style
 Secondary Resource: **Shed (Building)** **Non-Contributing**
 Total: **1**
 Total: **2**

632 Madison Ave. **182-0002-0127**
 Other DHR ID#:
 Primary Resource: **Dwelling (Building)** **Contributing**
Ca. 1910, Folk Victorian
 Secondary Resource: **Shed (Building)** **Contributing**
 Total: **1**
 Total: **1**

636 Madison Ave. **182-0002-0128**
 Other DHR ID#:
 Primary Resource: **Dwelling (Building)** **Contributing**
Ca. 1910, Folk Victorian
 Secondary Resource: **Shed (Building)** **Non-Contributing**
 Total: **1**
 Total: **1**

637 Madison Ave. **182-0002-0129**
 Other DHR ID#:
 Primary Resource: **Dwelling (Building)** **Contributing**
Ca. 1910, Folk Victorian
 Total: **1**

639 Madison Ave. **182-0002-0130**
 Other DHR ID#:
 Primary Resource: **Dwelling (Building)** **Contributing**
Ca. 1910, Folk Victorian
 Total: **1**

United States Department of the Interior
National Park Service

National Register of Historic Places
Continuation Sheet

Cape Charles Historic District 2019 Update
Name of Property
Northampton County, VA
County and State
N/A
Name of multiple listing (if applicable)

Section number Additional Documentation Page 26

647 Madison Ave.	182-0002-0131
Other DHR ID#:	
Primary Resource: Dwelling (Building)	Contributing
Ca. 1910, Folk Victorian	
	Total: 1
Secondary Resource: Shed (Building)	Non-Contributing
	Total: 1

650 Madison Ave.	182-0002-0132
Other DHR ID#:	
Primary Resource: Commercial (Building)	Contributing
Ca. 1940, Commercial Style	
	Total: 1

Mason Avenue

1 Mason Ave.	182-0002-0134
Other DHR ID#:	
Primary Resource: Dwelling (Building)	Non-Contributing
Ca. 1910, Colonial Revival	
	Total: 1

3 Mason Ave.	182-0002-0135
Other DHR ID#:	
Primary Resource: Dwelling (Building)	Contributing
Ca. 1910, Queen Anne	
	Total: 1
Secondary Resource: Garage (Building)	Contributing
	Total: 1

5 Mason Ave.	182-0002-0136
Other DHR ID#:	
Primary Resource: Dwelling (Building)	Contributing
Ca. 1910, Queen Anne	
	Total: 1

7 Mason Ave.	182-0002-0137
Other DHR ID#:	
Primary Resource: Dwelling (Building)	Contributing
1934, Queen Anne	
	Total: 1

United States Department of the Interior
National Park Service

National Register of Historic Places
Continuation Sheet

Cape Charles Historic District 2019 Update
Name of Property Northampton County, VA
County and State N/A
Name of multiple listing (if applicable)

Section number Additional Documentation Page 27

Secondary Resource:	Garage (Building)	Contributing	Total: 1
107 Mason Ave.		182-0002-0138	
Other DHR ID#:			
Primary Resource:	Commercial Building (Building) Ca. 1960, Art Deco	Contributing	Total: 1
109 Mason Ave.		182-0002-0139	
Other DHR ID#:			
Primary Resource:	Commercial Building (Building) Ca. 1925, Commercial Style	Contributing	Total: 1
113 Mason Ave.		182-0002-0140	
Other DHR ID#:			
Primary Resource:	Commercial Building (Building) Ca. 1920, Commercial Style	Contributing	Total: 1
115 Mason Ave.		182-0002-0141	
Other DHR ID#:			
Primary Resource:	Commercial Building (Building) Ca. 1920, Commercial Style	Non-Contributing	Total: 1
117 Mason Ave.		182-0002-0142	
Other DHR ID#:			
Primary Resource:	Commercial Building (Building) 1920, Commercial Style	Contributing	Total: 1
133 Mason Ave.		182-0002-0143	
Other DHR ID#:			
Primary Resource:	Commercial Building (Building) 1907, Richardsonian Romanesque	Contributing	Total: 1

United States Department of the Interior
National Park Service

National Register of Historic Places
Continuation Sheet

Cape Charles Historic District 2019 Update
Name of Property Northampton County, VA
County and State N/A
Name of multiple listing (if applicable)

Section number Additional Documentation Page 28

<p>201 Mason Ave. Other DHR ID#: Primary Resource:</p>	<p>Library (Building) Ca. 1920, Neoclassical</p>	<p>182-0002-0144 Contributing Total: 1</p>
<p>203-205 Mason Ave. Other DHR ID#: Primary Resource:</p>	<p>Commercial Building (Building) Ca. 1920, Commercial Style</p>	<p>182-0002-0145 Contributing Total: 1</p>
<p>207 Mason Ave. Other DHR ID#: Primary Resource:</p>	<p>Commercial Building (Building) Ca. 1925, Commercial Style</p>	<p>182-0002-0146 Contributing Total: 1</p>
<p>209 Mason Ave. Other DHR ID#: Primary Resource:</p>	<p>Commercial Building (Building) 1912, Neoclassical</p>	<p>182-0002-0147 Contributing Total: 1</p>
<p>211 Mason Ave. Other DHR ID#: Primary Resource:</p>	<p>Commercial Building (Building) 1920, Commercial Style</p>	<p>182-0002-0148 Contributing Total: 1</p>
<p>213 Mason Ave. Other DHR ID#: Primary Resource:</p>	<p>Commercial Building (Building) 1921, Commercial Style</p>	<p>182-0002-0149 Contributing Total: 1</p>
<p>215-217 Mason Ave. Other DHR ID#: Primary Resource:</p>	<p>Commercial Building (Building) Ca. 1921, Commercial Style</p>	<p>182-0002-0150 Contributing</p>

United States Department of the Interior
National Park Service

National Register of Historic Places
Continuation Sheet

Cape Charles Historic District 2019 Update
Name of Property Northampton County, VA
County and State N/A
Name of multiple listing (if applicable)

Section number Additional Documentation Page 29

Total: 1

219-223 Mason Ave. **182-0002-0151**
 Other DHR ID#:
 Primary Resource: **Commercial Building (Building)** **Contributing**
Ca. 1921, Neoclassical
 Total: 1

225 Mason Ave. **182-0002-0152**
 Other DHR ID#:
 Primary Resource: **Commercial Building (Building)** **Contributing**
Ca. 1920, Colonial Revival
 Total: 1

227 Mason Ave. **182-0002-0153**
 Other DHR ID#:
 Primary Resource: **Commercial Building (Building)** **Contributing**
Ca. 1920, Spanish Revival
 Total: 1

233 Mason Ave. **182-0002-0154**
 Other DHR ID#:
 Primary Resource: **Commercial Building (Building)** **Contributing**
Ca. 1920, Commercial Style
 Total: 1

235-237 Mason Ave. **182-0002-0155**
 Other DHR ID#:
 Primary Resource: **Commercial Building (Building)** **Non-Contributing**
Ca. 1898, Commercial Style
 Total: 1

239 Mason Ave. **182-0002-0156**
 Other DHR ID#:
 Primary Resource: **Commercial Building (Building)** **Contributing**
Ca. 1898, Italianate
 Total: 1

241 Mason Ave. **182-0002-0157**

United States Department of the Interior
National Park Service

National Register of Historic Places
Continuation Sheet

Cape Charles Historic District 2019 Update
Name of Property Northampton County, VA
County and State N/A
Name of multiple listing (if applicable)

Section number Additional Documentation Page 30

Other DHR ID#:
 Primary Resource: **Commercial Building (Building)** **Contributing**
Ca. 1910, Commercial Style
 Total: **1**

243 Mason Ave. **182-0002-0158**
 Other DHR ID#:
 Primary Resource: **Commercial Building (Building)** **Contributing**
Ca. 1910, Commercial Style
 Total: **1**

245 Mason Ave. **182-0002-0159**
 Other DHR ID#:
 Primary Resource: **Commercial Building (Building)** **Non-Contributing**
Ca. 1898, Italianate
 Total: **1**

301 Mason Ave. **182-0002-0160**
 Other DHR ID#:
 Primary Resource: **Commercial Building (Building)** **Contributing**
Ca. 1898, Italianate
 Total: **1**

305 Mason Ave. **182-0002-0161**
 Other DHR ID#:
 Primary Resource: **Theater (Building)** **Contributing**
Ca. 1940, Art Moderne
 Total: **1**

307, 316 Mason Ave. **182-0002-0162**
 Other DHR ID#:
 Primary Resource: **Commercial Building (Building)** **Contributing**
Ca. 1920, Commercial Style
 Total: **1**

309 Mason Ave. **182-0002-0163**
 Other DHR ID#:
 Primary Resource: **Commercial Building (Building)** **Contributing**
Ca. 1925, Commercial Style
 Total: **1**

United States Department of the Interior
National Park Service

National Register of Historic Places
Continuation Sheet

Cape Charles Historic District 2019
Update
Name of Property
Northampton County, VA
County and State
N/A
Name of multiple listing (if applicable)

Section number Additional Documentation Page 31

323 Mason Ave. 182-0002-0164
 Other DHR ID#:
 Primary Resource: **Commercial Building (Building)** **Contributing**
Ca. 1920, Commercial Style
 Total: 1

325 Mason Ave. 182-0002-0165
 Other DHR ID#:
 Primary Resource: **Commercial Building (Building)** **Contributing**
Ca. 1920, Folk Victorian
 Total: 1

329 Mason Ave. 182-0002-0166
 Other DHR ID#:
 Primary Resource: **Commercial Building (Building)** **Contributing**
Ca. 1925, Folk Victorian
 Total: 1
 Secondary Resource: **Shed (Building)** **Non-Contributing**
 Total: 1

401 Mason Ave. 182-0002-0170
 Other DHR ID#:
 Primary Resource: **Gas Station (Building)** **Contributing**
1938, Tudor Revival
 Total: 1

425 Mason Ave. 182-0002-0171
 Other DHR ID#:
 Primary Resource: **Commercial Building (Building)** **Non-Contributing**
Ca. 1970, Commercial Style
 Total: 1
 Secondary Resource: **Shed (Building)** **Non-Contributing**
 Total: 1

433 Mason Ave. 182-0002-0172
 Other DHR ID#:
 Primary Resource: **Commercial Building (Building)** **Contributing**
1924, Folk Victorian
 Total: 1

**United States Department of the Interior
National Park Service**

**National Register of Historic Places
Continuation Sheet**

Cape Charles Historic District 2019 Update
Name of Property Northampton County, VA
County and State N/A
Name of multiple listing (if applicable)

Section number Additional Documentation Page 32

Secondary Resource:	Shed (Building)	Non-Contributing	Total: 1
Secondary Resource:	Gazebo (Building)	Non-Contributing	Total: 1
439 Mason Ave. Other DHR ID#:		182-0002-0173	
Primary Resource:	Dwelling (Building) Ca. 1980, Ranch	Non-Contributing	Total: 1
515 Mason Ave. Other DHR ID#:		182-0002-0174	
Primary Resource:	Dwelling (Building) 1883, Colonial Revival	Contributing	Total: 1
519 Mason Ave. Other DHR ID#:		182-0002-0175	
Primary Resource:	Dwelling (Building) 1886, Folk Victorian	Contributing	Total: 1
Secondary Resource:	Garage (Building)	Non-Contributing	Total: 1
521 Mason Ave. Other DHR ID#:		182-0002-0176	
Primary Resource:	Dwelling (Building) Ca. 1890, Folk Victorian	Contributing	Total: 1
525 Mason Ave. Other DHR ID#:		182-0002-0177	
Primary Resource:	Dwelling (Building) Ca. 1920, Folk Victorian	Contributing	Total: 1
529 Mason Ave. Other DHR ID#:		182-0002-0178	
Primary Resource:	Dwelling (Building)	Contributing	

**United States Department of the Interior
National Park Service**

**National Register of Historic Places
Continuation Sheet**

Cape Charles Historic District 2019 Update
Name of Property Northampton County, VA
County and State N/A
Name of multiple listing (if applicable)

Section number Additional Documentation Page 33

1920, No Discernable Style

		Total: 1
Secondary Resource:	Shed (Building)	Non-Contributing
		Total: 1
533 Mason Ave.		182-0002-0179
Other DHR ID#:		
Primary Resource:	Dwelling (Building)	Contributing
	1920, Folk Victorian	
		Total: 1
Secondary Resource:	Garage (Building)	Non-Contributing
		Total: 1
537 Mason Ave.		182-0002-0180
Other DHR ID#:		
Primary Resource:	Dwelling (Building)	Contributing
	Ca. 1920, Folk Victorian	
		Total: 1
Secondary Resource:	Shed (Building)	Non-Contributing
		Total: 1
541 Mason Ave.		182-0002-0181
Other DHR ID#:		
Primary Resource:	Dwelling (Building)	Contributing
	Ca. 1920, Folk Victorian	
		Total: 1
543 Mason Ave.		182-0002-0182
Other DHR ID#:		
Primary Resource:	Dwelling (Building)	Contributing
	Ca. 1920, Folk Victorian	
		Total: 1
547 Mason Ave.		182-0002-0183
Other DHR ID#:		
Primary Resource:	Dwelling (Building)	Contributing
	Ca. 1920, Folk Victorian	
		Total: 1
555 Mason Ave.		182-0002-0185

United States Department of the Interior
National Park Service

National Register of Historic Places
Continuation Sheet

Cape Charles Historic District 2019 Update
Name of Property Northampton County, VA
County and State N/A
Name of multiple listing (if applicable)

Section number Additional Documentation Page 34

Other DHR ID#:			
Primary Resource:	Commercial Garage (Building) 1933, Commercial Style	Contributing	Total: 1
Secondary Resource:	Service Garage (Building)	Contributing	Total: 1
611 Mason Ave.		182-0002-0186	
Other DHR ID#:			
Primary Resource:	Dwelling (Building) Ca. 1940, Commercial Style	Contributing	Total: 1
619 Mason Ave.		182-0002-0187	
Other DHR ID#:			
Primary Resource:	Dwelling (Building) Ca. 1920, Folk Victorian	Contributing	Total: 1
635 Mason Ave.		182-0002-0188	
Other DHR ID#:			
Primary Resource:	Dwelling (Building) Ca. 1920, Folk Victorian	Contributing	Total: 1
Secondary Resource:	Carport (Structure)	Non-Contributing	Total: 1
645 Mason Ave.		182-0002-0189	
Other DHR ID#:			
Primary Resource:	Dwelling (Building) Ca. 1900, Folk Victorian	Contributing	Total: 1
Secondary Resource:	Shed (Building)	Non-Contributing	Total: 1
<u>Monroe Avenue</u>			
1 Monroe Ave.		182-0002-0190	
Other DHR ID#:			
Primary Resource:	Dwelling (Building) 1946, Ranch	Non-Contributing	Total: 1

United States Department of the Interior
National Park Service

National Register of Historic Places
Continuation Sheet

Cape Charles Historic District 2019 Update
Name of Property Northampton County, VA
County and State N/A
Name of multiple listing (if applicable)

Section number Additional Documentation Page 35

Secondary Resource:	Shed (Building)	Non-Contributing	Total: 1
2 Monroe Ave.		182-0002-0191	
Other DHR ID#:			
Primary Resource:	Dwelling (Building) Ca. 1950, Ranch	Contributing	Total: 1
5 Monroe Ave.		182-0002-0192	
Other DHR ID#:			
Primary Resource:	Dwelling (Building) Ca. 1920, No Discernible Style	Contributing	Total: 1
Secondary Resource:	Shed (Building)	Non-Contributing	Total: 1
8 Monroe Ave.		182-0002-0193	
Other DHR ID#:			
Primary Resource:	Dwelling (Building) Ca. 1940, Dutch Revival	Contributing	Total: 1
Secondary Resource:	Shed (Building)	Contributing	Total: 1
9-11 Monroe Ave.		182-0002-0194	
Other DHR ID#:			
Primary Resource:	Dwelling (Building) Ca. 1920, Queen Anne	Contributing	Total: 1
101 Monroe Ave.		182-0002-0195	
Other DHR ID#:			
Primary Resource:	Dwelling (Building) 1922, Craftsman	Contributing	Total: 1
Secondary Resource:	Shed (Building)	Non-Contributing	Total: 1
102 Monroe Ave.		182-0002-0196	

**United States Department of the Interior
National Park Service**

**National Register of Historic Places
Continuation Sheet**

Cape Charles Historic District 2019

Update

Name of Property

Northampton County, VA

County and State

N/A

Name of multiple listing (if applicable)

Section number Additional Documentation

Page 36

Other DHR ID#:

Primary Resource:

Dwelling (Building)

Contributing

Ca. 1920, No Discernible Style

Total: 1

104 Monroe Ave.

182-0002-0197

Other DHR ID#:

Primary Resource:

Dwelling (Building)

Contributing

1922, Craftsman

Total: 1

Secondary Resource:

Carport (Structure)

Non-Contributing

Total: 1

106 Monroe Ave.

182-0002-0198

Other DHR ID#:

Primary Resource:

Dwelling (Building)

Contributing

Ca. 1925, No Discernable Style

Total: 1

Secondary Resource:

Garage (Building)

Non-Contributing

Total: 1

108 Monroe Ave.

182-0002-0199

Other DHR ID#:

Primary Resource:

Dwelling (Building)

Contributing

1913, Foursquare

Total: 1

Secondary Resource:

Garage (Building)

Contributing

Total: 1

109 Monroe Ave.

182-0002-0200

Other DHR ID#:

Primary Resource:

Dwelling (Building)

Contributing

Ca. 1935, Craftsman

Total: 1

Secondary Resource:

Garage (Building)

Contributing

Total: 1

110 Monroe Ave.

182-0002-0201

Other DHR ID#:

Primary Resource:

Dwelling (Building)

Contributing

**United States Department of the Interior
National Park Service**

**National Register of Historic Places
Continuation Sheet**

Cape Charles Historic District 2019 Update
Name of Property Northampton County, VA
County and State N/A
Name of multiple listing (if applicable)

Section number Additional Documentation Page 37

Ca. 1920, Craftsman

Secondary Resource: **Shed (Building)** **Non-Contributing** Total: 1
Total: 1

111 Monroe Ave. 182-0002-0202
Other DHR ID#:
Primary Resource: **Dwelling (Building)** **Contributing**
1921, Colonial Revival Total: 1
Secondary Resource: **Garage (Building)** **Contributing** Total: 1

201 Monroe Ave. 182-0002-0204
Other DHR ID#:
Primary Resource: **Dwelling (Building)** **Contributing**
Ca. 1920, Colonial Revival Total: 1
Secondary Resource: **Shed (Building)** **Non-Contributing** Total: 1

203 Monroe Ave. 182-0002-0205
Other DHR ID#:
Primary Resource: **Dwelling (Building)** **Contributing**
Ca. 1920, No Discernible Style Total: 1

204 Monroe Ave. 182-0002-0203
Other DHR ID#:
Primary Resource: **Telephone Relay Structure (Structure)** **Contributing**
Ca. 1960, No Discernible Style Total: 1

205 Monroe Ave. 182-0002-0207
Other DHR ID#:
Primary Resource: **Dwelling (Building)** **Contributing**
1922, Craftsman Total: 1

206 Monroe Ave. 182-0002-0206

**United States Department of the Interior
National Park Service**

**National Register of Historic Places
Continuation Sheet**

Cape Charles Historic District 2019 Update
Name of Property Northampton County, VA
County and State N/A
Name of multiple listing (if applicable)

Section number Additional Documentation Page 38

Other DHR ID#:
 Primary Resource: **Dwelling (Building)** **Contributing**
1921, Craftsman
 Total: **1**

207 Monroe Ave. **182-0002-0209**
 Other DHR ID#:
 Primary Resource: **Dwelling (Building)** **Contributing**
1929, Craftsman
 Total: **1**
 Secondary Resource: **Shed (Building)** **Contributing**
 Total: **1**

208 Monroe Ave. **182-0002-0208**
 Other DHR ID#:
 Primary Resource: **Dwelling (Building)** **Contributing**
Ca. 1920, No Discernable Style
 Total: **1**

209 Monroe Ave. **182-0002-0210**
 Other DHR ID#:
 Primary Resource: **Dwelling (Building)** **Contributing**
1922, Craftsman
 Total: **1**
 Secondary Resource: **Garage (Building)** **Non-Contributing**
 Total: **1**

211 Monroe Ave. **182-0002-0621**
 Other DHR ID#:
 Primary Resource: **Dwelling (Building)** **Non-Contributing**
1991, No Discernable Style
 Total: **1**
 Secondary Resource: **Garage (Building)** **Non-Contributing**
 Total: **1**

212 Monroe Ave. **182-0002-0212**
 Other DHR ID#:
 Primary Resource: **Dwelling (Building)** **Contributing**
1928, Colonial Revival
 Total: **1**

**United States Department of the Interior
National Park Service**

**National Register of Historic Places
Continuation Sheet**

Cape Charles Historic District 2019 Update
Name of Property Northampton County, VA
County and State N/A
Name of multiple listing (if applicable)

Section number Additional Documentation Page 39

Secondary Resource:	Garage (Building)	Contributing	Total: 1
213 Monroe Ave.		182-0002-0213	
Other DHR ID#:			
Primary Resource:	Dwelling (Building) Ca. 1924, Craftsman	Contributing	Total: 1
215 Monroe Ave.		182-0002-0214	
Other DHR ID#:			
Primary Resource:	Dwelling (Building) 1920, Craftsman	Contributing	Total: 1
Secondary Resource:	Garage (Building)	Contributing	Total: 1
Secondary Resource:	Shed (Building)	Non-Contributing	Total: 1
216 Monroe Ave.		182-0002-0215	
Other DHR ID#:			
Primary Resource:	Dwelling (Building) Ca. 1945, Colonial Revival	Contributing	Total: 1
Secondary Resource:	Garage (Building)	Non-Contributing	Total: 1
218 Monroe Ave.		182-0002-0216	
Other DHR ID#:			
Primary Resource:	Dwelling (Building) 1925, Craftsman	Contributing	Total: 1
Secondary Resource:	Garage (Building)	Non-Contributing	Total: 1
220 Monroe Ave.		182-0002-0217	
Other DHR ID#:			
Primary Resource:	Dwelling (Building) 1925, Craftsman	Contributing	Total: 1

United States Department of the Interior
National Park Service

National Register of Historic Places
Continuation Sheet

Cape Charles Historic District 2019 Update
Name of Property Northampton County, VA
County and State N/A
Name of multiple listing (if applicable)

Section number Additional Documentation Page 40

Secondary Resource:	Garage (Building)	Non-Contributing	Total: 1
221 Monroe Ave.		182-0002-0218	
Other DHR ID#:			
Primary Resource:	Dwelling (Building) 1920, Craftsman	Contributing	Total: 1
Secondary Resource:	Shed (Building)	Non-Contributing	Total: 1
222 Monroe Ave.		182-0002-0219	
Other DHR ID#:			
Primary Resource:	Dwelling (Building) 1938, Colonial Revival	Contributing	Total: 1
Secondary Resource:	Garage (Building)	Non-Contributing	Total: 1
223 Monroe Ave.		182-0002-0220	
Other DHR ID#:			
Primary Resource:	Dwelling (Building) Ca. 1920, Colonial Revival	Contributing	Total: 1
224 Monroe Ave.		182-0002-0223	
Other DHR ID#:			
Primary Resource:	Dwelling (Building) 1964, Ranch	Contributing	Total: 1
Secondary Resource:	Shed (Building)	Contributing	Total: 1
237 Monroe Ave.		182-0002-0224	
Other DHR ID#:			
Primary Resource:	Dwelling (Building) 1925, Foursquare	Contributing	Total: 1
Secondary Resource:	Shed (Building)	Non-Contributing	Total: 1

United States Department of the Interior
National Park Service

National Register of Historic Places
Continuation Sheet

Cape Charles Historic District 2019 Update
Name of Property Northampton County, VA
County and State N/A
Name of multiple listing (if applicable)

Section number Additional Documentation Page 41

238 Monroe Ave.		182-0002-0225
Other DHR ID#:		
Primary Resource:	Dwelling (Building) 1938, Colonial Revival	Contributing
		Total: 1
Secondary Resource:	Garage (Building)	Non-Contributing
		Total: 1
239 Monroe Ave.		182-0002-0226
Other DHR ID#:		
Primary Resource:	Dwelling (Building) Ca. 1930, Colonial Revival	Contributing
		Total: 1
240 Monroe Ave.		182-0002-0227
Other DHR ID#:		
Primary Resource:	Dwelling (Building) Ca. 1930, Craftsman	Contributing
		Total: 1
Secondary Resource:	Garage (Building)	Contributing
		Total: 1
500 Monroe Ave.		182-0002-0228
Other DHR ID#:		
Primary Resource:	Dwelling (Building) 1917, Queen Anne	Contributing
		Total: 1
501 Monroe Ave.		182-0002-0229
Other DHR ID#:		
Primary Resource:	Dwelling (Building) Ca. 1920, Queen Anne	Contributing
		Total: 1
Secondary Resource:	Garage (Building)	Non-Contributing
		Total: 1
Secondary Resource:	Shed (Building)	Non-Contributing
		Total: 1
504 Monroe Ave.		182-0002-0230

United States Department of the Interior
National Park Service

National Register of Historic Places
Continuation Sheet

Cape Charles Historic District 2019 Update
Name of Property Northampton County, VA
County and State N/A
Name of multiple listing (if applicable)

Section number Additional Documentation Page 42

Other DHR ID#:
 Primary Resource: **Dwelling (Building)** **Contributing**
 1918, Queen Anne Total: 1

Secondary Resource: **Garage (Building)** **Non-Contributing**
Total: 1

505 Monroe Ave. **182-0002-0231**

Other DHR ID#:
 Primary Resource: **Dwelling (Building)** **Contributing**
 Ca. 1920, Foursquare Total: 1

Secondary Resource: **Shed (Building)** **Non-Contributing**
Total: 1

506 Monroe Ave. **182-0002-0232**

Other DHR ID#:
 Primary Resource: **Dwelling (Building)** **Contributing**
 Ca. 1920, Colonial Revival Total: 1

Secondary Resource: **Garage (Building)** **Non-Contributing**
Total: 1

509 Monroe Ave. **182-0002-0233**

Other DHR ID#:
 Primary Resource: **Dwelling (Building)** **Contributing**
 Ca. 1920, Colonial Revival Total: 1

Secondary Resource: **Shed (Building)** **Contributing**
Total: 1

510 Monroe Ave. **182-0002-0234**

Other DHR ID#:
 Primary Resource: **Dwelling (Building)** **Contributing**
 Ca. 1920, Foursquare Total: 1

Secondary Resource: **Shed (Building)** **Non-Contributing**
Total: 1

512 Monroe Ave. **182-0002-0235**

United States Department of the Interior
National Park Service

National Register of Historic Places
Continuation Sheet

Cape Charles Historic District 2019 Update
Name of Property Northampton County, VA
County and State N/A
Name of multiple listing (if applicable)

Section number Additional Documentation Page 43

Other DHR ID#:
 Primary Resource: **Dwelling (Building)** **Contributing**
1933, Colonial Revival
 Total: **1**

514 Monroe Ave. **182-0002-0236**
 Other DHR ID#:
 Primary Resource: **Dwelling (Building)** **Contributing**
1923, Craftsman
 Total: **1**

515 Monroe Ave. **182-0002-0237**
 Other DHR ID#:
 Primary Resource: **Dwelling (Building)** **Contributing**
Ca. 1920, Colonial Revival
 Total: **1**

517-519 Monroe Ave. **182-0002-0238**
 Other DHR ID#:
 Primary Resource: **Dwelling (Building)** **Non-Contributing**
Ca. 1930, No Discernable Style
 Total: **1**

520 Monroe Ave. **182-0002-0239**
 Other DHR ID#:
 Primary Resource: **Dwelling (Building)** **Contributing**
Ca. 1920, Colonial Revival
 Total: **1**
 Secondary Resource: **Garage (Building)** **Contributing**
 Total: **1**

521-523 Monroe Ave. **182-0002-0240**
 Other DHR ID#:
 Primary Resource: **Dwelling (Building)** **Contributing**
Ca. 1920, Folk Victorian
 Total: **1**

522 Monroe Ave. **182-0002-0241**
 Other DHR ID#:
 Primary Resource: **Dwelling (Building)** **Contributing**

United States Department of the Interior
National Park Service

National Register of Historic Places
Continuation Sheet

Cape Charles Historic District 2019 Update
Name of Property Northampton County, VA
County and State N/A
Name of multiple listing (if applicable)

Section number Additional Documentation Page 44

Ca. 1920, Craftsman

		Total: 1
Secondary Resource:	Garage (Building)	Non-Contributing
		Total: 1
525 Monroe Ave.		182-0002-0242
Other DHR ID#:		
Primary Resource:	Dwelling (Building)	Contributing
	Ca. 1920, Queen Anne	
		Total: 1
527 Monroe Ave.		182-0002-0243
Other DHR ID#:		
Primary Resource:	Dwelling (Building)	Contributing
	Ca. 1920, Colonial Revival	
		Total: 1
535 Monroe Ave.		182-0002-0244
Other DHR ID#:		
Primary Resource:	Dwelling (Building)	Contributing
	Ca. 1925, Folk Victorian	
		Total: 1
Secondary Resource:	Shed (Building)	Non-Contributing
		Total: 1
538 Monroe Ave.		182-0002-0245
Other DHR ID#:		
Primary Resource:	Dwelling (Building)	Contributing
	Ca. 1920, Queen Anne	
		Total: 1
Secondary Resource:	Shed (Building)	Non-Contributing
		Total: 1
539 Monroe Ave.		182-0002-0246
Other DHR ID#:		
Primary Resource:	Dwelling (Building)	Contributing
	1908, Queen Anne	
		Total: 1
542 Monroe Ave.		182-0002-0247

United States Department of the Interior
National Park Service

National Register of Historic Places
Continuation Sheet

Cape Charles Historic District 2019 Update
Name of Property Northampton County, VA
County and State N/A
Name of multiple listing (if applicable)

Section number Additional Documentation Page 45

Other DHR ID#:			
Primary Resource:	Dwelling (Building) Ca. 1920, Queen Anne	Contributing	Total: 1
Secondary Resource:	Shed (Building)	Contributing	Total: 2
543-545 Monroe Ave.		182-0002-0248	
Other DHR ID#:			
Primary Resource:	Dwelling (Building) Ca. 1920, Queen Anne	Contributing	Total: 1
548 Monroe Ave.		182-0002-0249	
Other DHR ID#:			
Primary Resource:	Dwelling (Building) Ca. 1920, Queen Anne	Contributing	Total: 1
Secondary Resource:	Shed (Building)	Non-Contributing	Total: 1
549-551 Monroe Ave.		182-0002-0250	
Other DHR ID#:			
Primary Resource:	Dwelling (Building) Ca. 1925, Folk Victorian	Contributing	Total: 1
552 Monroe Ave.		182-0002-0251	
Other DHR ID#:			
Primary Resource:	Dwelling (Building) Ca. 1920, Queen Anne	Contributing	Total: 1
Secondary Resource:	Garage (Building)	Contributing	Total: 1
555 Monroe Ave.		182-0002-0273	
Other DHR ID#:			
Primary Resource:	Dwelling (Building) 1971, Ranch	Non-Contributing	Total: 1

United States Department of the Interior
National Park Service

National Register of Historic Places
Continuation Sheet

Cape Charles Historic District 2019 Update
Name of Property Northampton County, VA
County and State N/A
Name of multiple listing (if applicable)

Section number Additional Documentation Page 46

Secondary Resource:	Garage (Building)	Non-Contributing	Total: 1
600 Monroe Ave.		182-0002-0252	
Other DHR ID#:			
Primary Resource:	Dwelling (Building) Ca. 1920, Colonial Revival	Contributing	Total: 1
603 Monroe Ave.		182-0002-0253	
Other DHR ID#:			
Primary Resource:	Dwelling (Building) 1919, Queen Anne	Contributing	Total: 1
606 Monroe Ave.		182-0002-0254	
Other DHR ID#:			
Primary Resource:	Dwelling (Building) 1920, Folk Victorian	Contributing	Total: 1
Secondary Resource:	Garage (Building)	Contributing	Total: 1
609 Monroe Ave.		182-0002-0255	
Other DHR ID#:			
Primary Resource:	Dwelling (Building) Ca. 1920, Queen Anne	Contributing	Total: 1
615 Monroe Ave.		182-0002-0256	
Other DHR ID#:			
Primary Resource:	Dwelling (Building) Ca. 1925, Queen Anne	Contributing	Total: 1
616 Monroe Ave.		182-0002-0257	
Other DHR ID#:			
Primary Resource:	Dwelling (Building) Ca. 1920, Queen Anne	Contributing	Total: 1

**United States Department of the Interior
National Park Service**

**National Register of Historic Places
Continuation Sheet**

Cape Charles Historic District 2019 Update
Name of Property Northampton County, VA
County and State N/A
Name of multiple listing (if applicable)

Section number Additional Documentation Page 47

Secondary Resource:	Garage (Building)	Contributing	Total: 1
Secondary Resource:	Shed (Building)	Contributing	Total: 1
618 Monroe Ave.		182-0002-0258	
Other DHR ID#:			
Primary Resource:	Dwelling (Building) 1973, Ranch	Non-Contributing	Total: 1
619 Monroe Ave.		182-0002-0259	
Other DHR ID#:			
Primary Resource:	Dwelling (Building) Ca. 1920, Craftsman	Non-Contributing	Total: 1
Secondary Resource:	Garage (Building)	Non-Contributing	Total: 1
Secondary Resource:	Shed (Building)	Non-Contributing	Total: 1
622 Monroe Ave.		182-0002-0260	
Other DHR ID#:			
Primary Resource:	Dwelling (Building) Ca. 1965, Ranch	Non-Contributing	Total: 1
623 Monroe Ave.		182-0002-0261	
Other DHR ID#:			
Primary Resource:	Dwelling (Building) Ca. 1930, Folk Victorian	Contributing	Total: 1
Secondary Resource:	Shed (Building)	Non-Contributing	Total: 1
627 Monroe Ave.		182-0002-0262	
Other DHR ID#:			
Primary Resource:	Dwelling (Building) Ca. 1925, Folk Victorian	Contributing	Total: 1

United States Department of the Interior
National Park Service

National Register of Historic Places
Continuation Sheet

Cape Charles Historic District 2019 Update
Name of Property Northampton County, VA
County and State N/A
Name of multiple listing (if applicable)

Section number Additional Documentation Page 48

	Secondary Resource: Shed (Building)	Contributing	Total: 1
631 Monroe Ave.		182-0002-0263	
Other DHR ID#:			
Primary Resource:	Dwelling (Building) Ca. 1920, Folk Victorian	Contributing	Total: 1
632 Monroe Ave.		182-0002-0604	
Other DHR ID#:			
Primary Resource:	Dwelling (Building) 1989, No Discernable Style	Non-Contributing	Total: 1
Secondary Resource:	Garage (Building)	Non-Contributing	Total: 1
635 Monroe Ave.		182-0002-0264	
Other DHR ID#:			
Primary Resource:	Dwelling (Building) 1884, Folk Victorian	Contributing	Total: 1
Secondary Resource:	Shed (Building)	Non-Contributing	Total: 1
639 Monroe Ave.		182-0002-0265	
Other DHR ID#:			
Primary Resource:	Dwelling (Building) Ca. 1920, Craftsman	Contributing	Total: 1
643 Monroe Ave.		182-0002-0266	
Other DHR ID#:			
Primary Resource:	Dwelling (Building) 1910, Queen Anne	Contributing	Total: 1
Secondary Resource:	Shed (Building)	Non-Contributing	Total: 1
644 Monroe Ave.		182-0002-0267	

United States Department of the Interior
National Park Service

National Register of Historic Places
Continuation Sheet

Cape Charles Historic District 2019

Update

Name of Property

Northampton County, VA

County and State

N/A

Name of multiple listing (if applicable)

Section number Additional Documentation Page 49

Other DHR ID#:

Primary Resource: **Dwelling (Building)** **Contributing**
Ca. 1924, Colonial Revival Total: 1

Secondary Resource: **Garage (Building)** **Contributing**
Total: 1

648 Monroe Ave. 182-0002-0268

Other DHR ID#:

Primary Resource: **Dwelling (Building)** **Contributing**
Ca. 1920, Folk Victorian Total: 1

Secondary Resource: **Shed (Building)** **Non-Contributing**
Total: 1

649 Monroe Ave. 182-0002-0269

Other DHR ID#:

Primary Resource: **Dwelling (Building)** **Contributing**
Ca. 1920, Folk Victorian Total: 1

Secondary Resource: **Garage (Building)** **Contributing**
Total: 1

653 Monroe Ave. 182-0002-0270

Other DHR ID#:

Primary Resource: **Dwelling (Building)** **Contributing**
Ca. 1920, Colonial Revival Total: 1

Secondary Resource: **Shed (Building)** **Non-Contributing**
Total: 1

654 Monroe Ave. 182-0002-0271

Other DHR ID#:

Primary Resource: **Dwelling (Building)** **Contributing**
Ca. 1920, Folk Victorian Total: 1

Secondary Resource: **Garage (Building)** **Non-Contributing**
Total: 1

United States Department of the Interior
National Park Service

National Register of Historic Places
Continuation Sheet

Cape Charles Historic District 2019 Update
Name of Property
Northampton County, VA
County and State
N/A
Name of multiple listing (if applicable)

Section number Additional Documentation Page 50

13-15 Nectarine St. **182-0002-0272**
 Other DHR ID#:
 Primary Resource: **Dwelling (Building)** **Contributing**
Ca. 1920, Colonial Revival
 Total: **1**

408 Nectarine St. **182-0002-0274**
 Other DHR ID#:
 Primary Resource: **Dwelling (Building)** **Contributing**
Ca. 1920, No Discernible Style
 Total: **1**

409 Nectarine St. **182-0002-0275**
 Other DHR ID#:
 Primary Resource: **Dwelling (Building)** **Non-Contributing**
1926, Colonial Revival
 Total: **1**
 Secondary Resource: **Shed (Building)** **Non-Contributing**
 Total: **1**

504-506 Nectarine St. **182-0002-0276**
 Other DHR ID#:
 Primary Resource: **Dwelling (Building)** **Contributing**
Ca. 1920, Folk Victorian
 Total: **1**
 Secondary Resource: **Shed (Building)** **Non-Contributing**
 Total: **1**

508-510 Nectarine St. **182-0002-0277**
 Other DHR ID#:
 Primary Resource: **Dwelling (Building)** **Contributing**
Ca. 1920, Folk Victorian
 Total: **1**

509 Nectarine St. **182-0002-0278**
 Other DHR ID#:
 Primary Resource: **Dwelling (Building)** **Contributing**
Ca. 1920, No Discernible Style
 Total: **1**

**United States Department of the Interior
National Park Service**

**National Register of Historic Places
Continuation Sheet**

Cape Charles Historic District 2019 Update
Name of Property Northampton County, VA
County and State N/A
Name of multiple listing (if applicable)

Section number Additional Documentation Page 51

601 Nectarine St. **182-0002-0279**
Other DHR ID#:
Primary Resource: **Dwelling (Building)** **Non-Contributing**
Ca. 1930, No Discernable Style
Total: **1**

608 Nectarine St. **182-0002-0280**
Other DHR ID#:
Primary Resource: **Dwelling (Building)** **Contributing**
Ca. 1920, Craftsman
Total: **1**

Park Row

1 Park Row **182-0002-0284**
Other DHR ID#:
Primary Resource: **Dwelling (Building)** **Contributing**
Ca. 1920, Craftsman
Total: **1**
Secondary Resource: **Shed (Building)** **Non-Contributing**
Total: **1**

3 Park Row **182-0002-0285**
Other DHR ID#:
Primary Resource: **Dwelling (Building)** **Contributing**
Ca. 1925, Craftsman
Total: **1**
Secondary Resource: **Shed (Building)** **Non-Contributing**
Total: **1**

5 Park Row **182-0002-0286**
Other DHR ID#:
Primary Resource: **Dwelling (Building)** **Contributing**
Ca. 1925, Craftsman
Total: **1**

7 Park Row **182-0002-0287**
Other DHR ID#:
Primary Resource: **Dwelling (Building)** **Contributing**
1916, No Discernable Style
Total: **1**
Secondary Resource: **Shed (Building)** **Non-Contributing**

United States Department of the Interior
National Park Service

National Register of Historic Places
Continuation Sheet

Cape Charles Historic District 2019 Update
Name of Property Northampton County, VA
County and State N/A
Name of multiple listing (if applicable)

Section number Additional Documentation Page 52

Total: 1

9 Park Row **182-0002-0626**

Other DHR ID#:

Primary Resource: **Dwelling (Building)** **Non-Contributing**
Ca. 2015, No Discernable Style

Total: 1

Secondary Resource: **Garage (Building)** **Non-Contributing**

Total: 1

11 Park Row **182-0002-0289**

Other DHR ID#:

Primary Resource: **Dwelling (Building)** **Contributing**
Ca. 1920, No Discernable Style

Total: 1

Peach Street

6 Peach St. **182-0002-0290**

Other DHR ID#:

Primary Resource: **Commercial Building (Building)** **Contributing**
Ca. 1920, Commercial Style

Total: 1

8 Peach St. **182-0002-0292**

Other DHR ID#:

Primary Resource: **Commercial Building (Building)** **Contributing**
Ca. 1920, Commercial Style

Total: 1

10 Peach St. **182-0002-0294**

Other DHR ID#:

Primary Resource: **Commercial Building (Building)** **Contributing**
Ca. 1920, Commercial Style

Total: 1

11 Peach St. **182-0002-0291**

Other DHR ID#:

Primary Resource: **Dwelling (Building)** **Contributing**
Ca. 1930, Craftsman

Total: 1

United States Department of the Interior
National Park Service

National Register of Historic Places
Continuation Sheet

Cape Charles Historic District 2019 Update
Name of Property Northampton County, VA
County and State N/A
Name of multiple listing (if applicable)

Section number Additional Documentation Page 53

12 Peach St. **182-0002-0295**
 Other DHR ID#:
 Primary Resource: **Commercial Building (Building)** **Contributing**
Ca. 1925, Spanish Revival
Total: **1**

17 Peach St. **182-0002-0293**
 Other DHR ID#:
 Primary Resource: **Commercial Building (Building)** **Contributing**
Ca. 1925, No Discernable Style
Total: **1**

111-113 Peach St. **182-0002-0297**
 Other DHR ID#:
 Primary Resource: **Dwelling (Building)** **Contributing**
Ca. 1910, Italianate
Total: **1**
 Secondary Resource: **Shed (Building)** **Non-Contributing**
Total: **1**

112 Peach St. **182-0002-0296**
 Other DHR ID#:
 Primary Resource: **Dwelling (Building)** **Contributing**
Ca. 1930, Colonial Revival
Total: **1**
 Secondary Resource: **Garage (Building)** **Non-Contributing**
Total: **1**

114 Peach St. **182-0002-0298**
 Other DHR ID#:
 Primary Resource: **Dwelling (Building)** **Contributing**
Ca. 1890, Folk Victorian
Total: **1**
 Secondary Resource: **Shed (Building)** **Non-Contributing**
Total: **1**

115 Peach St. **182-0002-0299**
 Other DHR ID#:

United States Department of the Interior
National Park Service

National Register of Historic Places
Continuation Sheet

Cape Charles Historic District 2019 Update
Name of Property Northampton County, VA
County and State N/A
Name of multiple listing (if applicable)

Section number Additional Documentation Page 54

Primary Resource:	Dwelling (Building) 1904, Folk Victorian	Contributing	Total: 1
Secondary Resource:	Shed (Building)	Non-Contributing	Total: 1
118 Peach St.		182-0002-0300	
Other DHR ID#:			
Primary Resource:	Dwelling (Building) Ca. 1890, Folk Victorian	Contributing	Total: 1
119 Peach St.		182-0002-0301	
Other DHR ID#:			
Primary Resource:	Dwelling (Building) Ca. 1904, Folk Victorian	Contributing	Total: 1
Secondary Resource:	Shed (Building)	Non-Contributing	Total: 1
122 Peach St.		182-0002-0302	
Other DHR ID#:			
Primary Resource:	Dwelling (Building) Ca. 1890, Folk Victorian	Contributing	Total: 1
123 Peach St.		182-0002-0303	
Other DHR ID#:			
Primary Resource:	Dwelling (Building) Ca. 1904, Folk Victorian	Contributing	Total: 1
124 Peach St.		182-0002-0304	
Other DHR ID#:			
Primary Resource:	Dwelling (Building) Ca. 1890, Folk Victorian	Contributing	Total: 1
127 Peach St.		182-0002-0305	
Other DHR ID#:			

**United States Department of the Interior
National Park Service**

**National Register of Historic Places
Continuation Sheet**

Cape Charles Historic District 2019 Update
Name of Property Northampton County, VA
County and State N/A
Name of multiple listing (if applicable)

Section number Additional Documentation Page 55

Primary Resource:	Dwelling (Building) 1904, Folk Victorian	Contributing	Total: 1
Secondary Resource:	Shed (Building)	Non-Contributing	Total: 1
128 Peach St.		182-0002-0306	
Other DHR ID#:			
Primary Resource:	Dwelling (Building) Ca. 1890, Queen Anne	Contributing	Total: 1
205 Peach St.		182-0002-0307	
Other DHR ID#:			
Primary Resource:	Dwelling (Building) Ca. 1900, Queen Anne	Contributing	Total: 1
Secondary Resource:	Garage (Building)	Contributing	Total: 2
217 Peach St.		182-0002-0308	
Other DHR ID#:			
Primary Resource:	Dwelling (Building) Ca. 1905, Italianate	Non-Contributing	Total: 1
<u>Pine Street</u>			
20 Pine St.		182-0002-0309	
Other DHR ID#:			
Primary Resource:	Commercial Building (Building) Ca. 1910, Commercial Style	Contributing	Total: 1
114 Pine St.		182-0002-0359	
Other DHR ID#:			
Primary Resource:	Dwelling (Building) Ca. 1960, Ranch	Contributing	Total: 1
116 Pine St.		182-0002-0310	

United States Department of the Interior
National Park Service

National Register of Historic Places
Continuation Sheet

Cape Charles Historic District 2019 Update
Name of Property Northampton County, VA
County and State N/A
Name of multiple listing (if applicable)

Section number Additional Documentation Page 56

Other DHR ID#:
 Primary Resource: **Dwelling (Building)** **Contributing**
Ca. 1900, Folk Victorian
 Total: **1**

118 Pine St. **182-0002-0311**
 Other DHR ID#:
 Primary Resource: **Dwelling (Building)** **Contributing**
1898, Craftsman
 Secondary Resource: **Shed (Building)** **Non-Contributing**
 Total: **1**
 Total: **1**

119 Pine St. **182-0002-0313**
 Other DHR ID#:
 Primary Resource: **Commercial Building (Building)** **Contributing**
1930, Commercial Style
 Total: **1**

122 Pine St. **182-0002-0312**
 Other DHR ID#:
 Primary Resource: **Dwelling (Building)** **Contributing**
Ca. 1920, Commercial Style
 Total: **1**

400 Pine St. **182-0002-0617**
 Other DHR ID#:
 Primary Resource: **Dwelling (Building)** **Contributing**
1920, Colonial Revival
 Secondary Resource: **Garage (Building)** **Contributing**
 Total: **1**
 Total: **1**

Plum Street

2 Plum St. **182-0002-0314**
 Other DHR ID#:
 Primary Resource: **Fire Station (Building)** **Contributing**
1942, Art Deco
 Secondary Resource: **Shed (Building)** **Non-Contributing**
 Total: **1**
 Total: **1**

United States Department of the Interior
National Park Service

National Register of Historic Places
Continuation Sheet

Cape Charles Historic District 2019 Update
Name of Property Northampton County, VA
County and State N/A
Name of multiple listing (if applicable)

Section number Additional Documentation Page 57

7-9 Plum St.		182-0002-0315
Other DHR ID#:		
Primary Resource:	Dwelling (Building) Ca. 1920, Commercial Style	Contributing
		Total: 1
20 Plum St.		182-0002-0316
Other DHR ID#:		
Primary Resource:	Dwelling (Building) Ca. 1905, No Discernable Style	Contributing
		Total: 1
416 Plum St.		182-0002-0317
Other DHR ID#:		
Primary Resource:	Dwelling (Building) Ca. 1910, Folk Victorian	Contributing
		Total: 1
420 Plum St.		182-0002-0318
Other DHR ID#:		
Primary Resource:	Dwelling (Building) Ca. 1910, Folk Victorian	Contributing
		Total: 1
Secondary Resource:	Shed (Building)	Non-Contributing
		Total: 1
423 Plum St.		182-0002-0321
Other DHR ID#:		
Primary Resource:	School (Building) 1912, Colonial Revival	Contributing
		Total: 1
424 Plum St.		182-0002-0319
Other DHR ID#:		
Primary Resource:	Dwelling (Building) Ca. 1910, Folk Victorian	Contributing
		Total: 1

United States Department of the Interior
National Park Service

National Register of Historic Places
Continuation Sheet

Cape Charles Historic District 2019 Update
Name of Property Northampton County, VA
County and State N/A
Name of multiple listing (if applicable)

Section number Additional Documentation Page 58

428 Plum St.		182-0002-0320
Other DHR ID#:		
Primary Resource:	Dwelling (Building) Ca. 1910, Folk Victorian	Contributing
		Total: 1
Secondary Resource:	Shed (Building)	Contributing
		Total: 1
502 Plum St.		182-0002-0322
Other DHR ID#:		
Primary Resource:	Dwelling (Building) Ca. 1920, Folk Victorian	Contributing
		Total: 1
506 Plum St.		182-0002-0325
Other DHR ID#:		
Primary Resource:	Dwelling (Building) Ca. 1920, Folk Victorian	Contributing
		Total: 1
508 Plum St.		182-0002-0622
Other DHR ID#:		
Primary Resource:	Dwelling (Building) 2006, No Discernable Style	Non-Contributing
		Total: 1
510 Plum St.		182-0002-0623
Other DHR ID#:		
Primary Resource:	Dwelling (Building) 2013, No Discernable Style	Non-Contributing
		Total: 1
535 Plum St.		182-0002-0331
Other DHR ID#:		
Primary Resource:	Dwelling (Building) Ca. 1920, No Discernable Style	Contributing
		Total: 1
537 Plum St.		182-0002-0332
Other DHR ID#:		

United States Department of the Interior
National Park Service

National Register of Historic Places
Continuation Sheet

Cape Charles Historic District 2019 Update
Name of Property Northampton County, VA
County and State N/A
Name of multiple listing (if applicable)

Section number Additional Documentation Page 59

	Primary Resource:	Dwelling (Building) Ca. 1932, No Discernable Style	Contributing	Total: 1
614 Plum St.	Other DHR ID#:		182-0002-0599	
	Primary Resource:	Dwelling (Building) Ca. 2006, Folk Victorian	Non-Contributing	Total: 1
621 Plum St.	Other DHR ID#:		182-0002-0336	
	Primary Resource:	Dwelling (Building) Ca. 1920, No Discernable Style	Contributing	Total: 1
627 Plum St.	Other DHR ID#:		182-0002-0338	
	Primary Resource:	Dwelling (Building) Ca. 1920, No Discernable Style	Contributing	Total: 1
<u>Randolph Avenue</u>				
1 Randolph Ave.	Other DHR ID#:		182-0002-0341	
	Primary Resource:	Dwelling (Building) Ca. 1920, Craftsman	Contributing	Total: 1
	Secondary Resource:	Shed (Building)	Non-Contributing	Total: 1
2 Randolph Ave.	Other DHR ID#:		182-0002-0342	
	Primary Resource:	Dwelling (Building) Ca. 1900, Queen Anne	Contributing	Total: 1
	Secondary Resource:	Garage (Building)	Contributing	Total: 1
3 Randolph Ave.			182-0002-0343	

United States Department of the Interior
National Park Service

National Register of Historic Places
Continuation Sheet

Cape Charles Historic District 2019 Update
Name of Property Northampton County, VA
County and State N/A
Name of multiple listing (if applicable)

Section number Additional Documentation Page 60

Other DHR ID#:			
Primary Resource:	Dwelling (Building) 1928, Craftsman	Contributing	Total: 1
Secondary Resource:	Shed (Building)	Non-Contributing	Total: 1
4 Randolph Ave.		182-0002-0344	
Other DHR ID#:			
Primary Resource:	Dwelling (Building) 1914, Queen Anne	Contributing	Total: 1
5 Randolph Ave.		182-0002-0346	
Other DHR ID#:			
Primary Resource:	Dwelling (Building) Ca. 1920, Craftsman	Contributing	Total: 1
6 Randolph Ave.		182-0002-0345	
Other DHR ID#:			
Primary Resource:	Dwelling (Building) Ca. 1920, Craftsman	Contributing	Total: 1
8 Randolph Ave.		182-0002-0347	
Other DHR ID#:			
Primary Resource:	Dwelling (Building) Ca. 1920, Folk Victorian	Contributing	Total: 1
9 Randolph Ave.		182-0002-0348	
Other DHR ID#:			
Primary Resource:	Dwelling (Building) 1913, Craftsman	Contributing	Total: 1
10 Randolph Ave.		182-0002-0610	
Other DHR ID#:			
Primary Resource:	Dwelling (Building)	Non-Contributing	

**United States Department of the Interior
National Park Service**

**National Register of Historic Places
Continuation Sheet**

Cape Charles Historic District 2019 Update
Name of Property Northampton County, VA
County and State N/A
Name of multiple listing (if applicable)

Section number Additional Documentation Page 61

2005, Craftsman

Secondary Resource: **Garage (Building)** **Contributing** Total: 1
Total: 1

11 Randolph Ave. **182-0002-0349**

Other DHR ID#: **Contributing**
Primary Resource: **Dwelling (Building)** **Contributing**
Ca. 1920, Craftsman

Secondary Resource: **Garage (Building)** **Non-Contributing** Total: 1
Total: 1

101 Randolph Ave. **182-0002-0350**

Other DHR ID#: **Contributing**
Primary Resource: **Dwelling (Building)** **Contributing**
Ca. 1935, Mixed Style

Total: 1

102 Randolph Ave. **182-0002-0351**

Other DHR ID#: **Contributing**
Primary Resource: **Dwelling (Building)** **Contributing**
1913, Queen Anne

Secondary Resource: **Garage (Building)** **Contributing** Total: 1
Total: 1

105 Randolph Ave. **182-0002-0352**

Other DHR ID#: **Contributing**
Primary Resource: **Dwelling (Building)** **Contributing**
Ca. 1930, Colonial Revival

Secondary Resource: **Garage (Building)** **Contributing** Total: 1
Total: 1

106 Randolph Ave. **182-0002-0353**

Other DHR ID#: **Contributing**
Primary Resource: **Dwelling (Building)** **Contributing**
Ca. 1900, Queen Anne

Total: 1

United States Department of the Interior
National Park Service

National Register of Historic Places
Continuation Sheet

Cape Charles Historic District 2019 Update
Name of Property Northampton County, VA
County and State N/A
Name of multiple listing (if applicable)

Section number Additional Documentation Page 62

	Secondary Resource: Secondary Dwelling (Building)	Non-Contributing	Total: 1
109 Randolph Ave.		182-0002-0354	
Other DHR ID#:			
Primary Resource:	Dwelling (Building) Ca. 1920, Mixed Style	Contributing	Total: 1
110 Randolph Ave.		182-0002-0355	
Other DHR ID#:			
Primary Resource:	Dwelling (Building) 1911, Colonial Revival	Contributing	Total: 1
Secondary Resource:	Shed (Building)	Non-Contributing	Total: 1
112 Randolph Ave.		182-0002-0356	
Other DHR ID#:			
Primary Resource:	Dwelling (Building) 1941, Cape Cod	Contributing	Total: 1
Secondary Resource:	Garage (Building)	Contributing	Total: 1
114 Randolph Ave.		182-0002-0607	
Other DHR ID#:			
Primary Resource:	Dwelling (Building) 2007, Queen Anne	Non-Contributing	Total: 1
Secondary Resource:	Garage (Building)	Non-Contributing	Total: 1
115 Randolph Ave.		182-0002-0357	
Other DHR ID#:			
Primary Resource:	Dwelling (Building) 1912, Craftsman	Contributing	Total: 1
117 Randolph Ave.		182-0002-0358	

United States Department of the Interior
National Park Service

National Register of Historic Places
Continuation Sheet

Cape Charles Historic District 2019 Update
Name of Property Northampton County, VA
County and State N/A
Name of multiple listing (if applicable)

Section number Additional Documentation Page 63

Other DHR ID#:			
Primary Resource:	Dwelling (Building) Ca. 1900, Queen Anne	Contributing	Total: 1
Secondary Resource:	Garage (Building)	Contributing	Total: 1
209 Randolph Ave.		182-0002-0360	
Other DHR ID#:			
Primary Resource:	Dwelling (Building) Ca. 1890, Folk Victorian	Contributing	Total: 1
212 Randolph Ave.		182-0002-0361	
Other DHR ID#:			
Primary Resource:	Dwelling (Building) 1889, Folk Victorian	Contributing	Total: 1
Secondary Resource:	Shed (Building)	Contributing	Total: 1
Secondary Resource:	Garage (Building)	Non-Contributing	Total: 1
214 Randolph Ave.		182-0002-0362	
Other DHR ID#:			
Primary Resource:	Dwelling (Building) Ca. 1890, Folk Victorian	Contributing	Total: 1
Secondary Resource:	Shed (Building)	Contributing	Total: 1
215 Randolph Ave.		182-0002-0363	
Other DHR ID#:			
Primary Resource:	Dwelling (Building) 1891, Folk Victorian	Contributing	Total: 1
217 Randolph Ave.		182-0002-0364	
Other DHR ID#:			
Primary Resource:	Dwelling (Building)	Contributing	

United States Department of the Interior
National Park Service

National Register of Historic Places
Continuation Sheet

Cape Charles Historic District 2019 Update
Name of Property Northampton County, VA
County and State N/A
Name of multiple listing (if applicable)

Section number Additional Documentation Page 64

1890, Italianate

		Total: 1
Secondary Resource:	Shed (Building)	Contributing
		Total: 1
218 Randolph Ave.		182-0002-0365
Other DHR ID#:		
Primary Resource:	Dwelling (Building) Ca. 1890, Colonial Revival	Contributing
		Total: 1
Secondary Resource:	Garage (Building)	Non-Contributing
		Total: 1
219 Randolph Ave.		182-0002-0366
Other DHR ID#:		
Primary Resource:	Dwelling (Building) Ca. 1890, Folk Victorian	Contributing
		Total: 1
222 Randolph Ave.		182-0002-0367
Other DHR ID#:		
Primary Resource:	Dwelling (Building) Ca. 1890, Folk Victorian	Contributing
		Total: 1
Secondary Resource:	Shed (Building)	Non-Contributing
		Total: 1
Secondary Resource:	Patio (Structure)	Non-Contributing
		Total: 1
223 Randolph Ave.		182-0002-0368
Other DHR ID#:		
Primary Resource:	Dwelling (Building) Ca. 1890, Italianate	Contributing
		Total: 1
Secondary Resource:	Shed (Building)	Non-Contributing
		Total: 1
225-227 Randolph Ave.		182-0002-0369
Other DHR ID#:		
Primary Resource:	Dwelling (Building)	Contributing

**United States Department of the Interior
National Park Service**

**National Register of Historic Places
Continuation Sheet**

Cape Charles Historic District 2019 Update
Name of Property Northampton County, VA
County and State N/A
Name of multiple listing (if applicable)

Section number Additional Documentation Page 65

Ca. 1890, Italianate

Secondary Resource:	Shed (Building)	Contributing	Total: 1
			Total: 2

226 Randolph Ave. **182-0002-0370**
 Other DHR ID#:
 Primary Resource: **Dwelling (Building)** **Contributing**
 Ca. 1890, Colonial Revival

Secondary Resource:	Shed (Building)	Non-Contributing	Total: 1
			Total: 1

230 Randolph Ave. **182-0002-0371**
 Other DHR ID#:
 Primary Resource: **Dwelling (Building)** **Contributing**
 Ca. 1900, Folk Victorian

Secondary Resource:	Shed (Building)	Non-Contributing	Total: 1
			Total: 1
Secondary Resource:	Shed (Structure)	Non-Contributing	Total: 1
			Total: 1

231 Randolph Ave. **182-0002-0372**
 Other DHR ID#:
 Primary Resource: **Dwelling (Building)** **Contributing**
 Ca. 1890, Folk Victorian

			Total: 1
--	--	--	-----------------

234 Randolph Ave. **182-0002-0373**
 Other DHR ID#:
 Primary Resource: **Dwelling (Building)** **Contributing**
 Ca. 1900, Folk Victorian

			Total: 1
--	--	--	-----------------

237 Randolph Ave. **182-0002-0374**
 Other DHR ID#:
 Primary Resource: **Dwelling (Building)** **Contributing**
 1884, Folk Victorian

			Total: 1
--	--	--	-----------------

United States Department of the Interior
National Park Service

National Register of Historic Places
Continuation Sheet

Cape Charles Historic District 2019 Update
Name of Property Northampton County, VA
County and State N/A
Name of multiple listing (if applicable)

Section number Additional Documentation Page 66

Secondary Resource:	Shed (Building)	Contributing Total: 1
240 Randolph Ave.		182-0002-0376
Other DHR ID#:		
Primary Resource:	Dwelling (Building) Ca. 1910, Colonial Revival	Contributing Total: 1
Secondary Resource:	Shed (Building)	Non-Contributing Total: 1
Secondary Resource:	Garage (Building)	Non-Contributing Total: 1
299 Randolph Ave.		182-0002-0377
Other DHR ID#:	182-0005	
Primary Resource:	Post Office (Building) 1932, Georgian Revival	Contributing Total: 1
307-309 Randolph Ave.		182-0002-0378
Other DHR ID#:		
Primary Resource:	Dwelling (Building) Ca. 1890, Folk Victorian	Contributing Total: 1
315 Randolph Ave.		182-0002-0379
Other DHR ID#:		
Primary Resource:	Dwelling (Building) Ca. 1890, Folk Victorian	Contributing Total: 1
Secondary Resource:	Shed (Building)	Non-Contributing Total: 1
327 Randolph Ave.		182-0002-0382
Other DHR ID#:		
Primary Resource:	Dwelling (Building) Ca. 1900, Queen Anne	Contributing Total: 1
328 Randolph Ave.		182-0002-0383

**United States Department of the Interior
National Park Service**

**National Register of Historic Places
Continuation Sheet**

Cape Charles Historic District 2019 Update
Name of Property Northampton County, VA
County and State N/A
Name of multiple listing (if applicable)

Section number Additional Documentation Page 67

Other DHR ID#:
 Primary Resource: **Dwelling (Building)** **Contributing**
Ca. 1890, Folk Victorian
 Total: **1**

332 Randolph Ave. **182-0002-0384**
 Other DHR ID#:
 Primary Resource: **Dwelling (Building)** **Contributing**
Ca. 1890, Folk Victorian
 Total: **1**
 Secondary Resource: **Garage (Building)** **Non-Contributing**
 Total: **1**

339 Randolph Ave. **182-0002-0385**
 Other DHR ID#:
 Primary Resource: **Dwelling (Building)** **Contributing**
Ca. 1900, Queen Anne
 Total: **1**
 Secondary Resource: **Garage (Building)** **Contributing**
 Total: **1**

340 Randolph Ave. **182-0002-0386**
 Other DHR ID#:
 Primary Resource: **Dwelling (Building)** **Contributing**
Ca. 1890, Folk Victorian
 Total: **1**
 Secondary Resource: **Shed (Building)** **Non-Contributing**
 Total: **1**
 Secondary Resource: **Shed (Building)** **Non-Contributing**
 Total: **1**

402 Randolph Ave. **182-0002-0387**
 Other DHR ID#:
 Primary Resource: **Dwelling (Building)** **Contributing**
Ca. 1920, Colonial Revival
 Total: **1**

405-407 Randolph Ave. **182-0002-0389**
 Other DHR ID#:
 Primary Resource: **Dwelling (Building)** **Contributing**
1894, Folk Victorian

United States Department of the Interior
National Park Service

National Register of Historic Places
Continuation Sheet

Cape Charles Historic District 2019 Update
Name of Property Northampton County, VA
County and State N/A
Name of multiple listing (if applicable)

Section number Additional Documentation Page 68

Total: 1

406 Randolph Ave. **182-0002-0388**
Other DHR ID#:
Primary Resource: **Dwelling (Building)** **Contributing**
Ca. 1920, Folk Victorian

Total: 1

408 Randolph Ave. **182-0002-0390**
Other DHR ID#:
Primary Resource: **Dwelling (Building)** **Contributing**
1888, Folk Victorian

Total: 1

Secondary Resource: **Garage (Building)** **Contributing**
Total: 1

409 Randolph Ave. **182-0002-0391**
Other DHR ID#:
Primary Resource: **Dwelling (Building)** **Contributing**
Ca. 1920, Folk Victorian

Total: 1

Secondary Resource: **Shed (Building)** **Non-Contributing**
Total: 1

415 Randolph Ave. **182-0002-0394**
Other DHR ID#:
Primary Resource: **Dwelling (Building)** **Contributing**
Ca. 1890, Folk Victorian

Total: 1

416 Randolph Ave. **182-0002-0392**
Other DHR ID#:
Primary Resource: **Dwelling (Building)** **Contributing**
1888, Folk Victorian

Total: 1

420 Randolph Ave. **182-0002-0393**
Other DHR ID#:
Primary Resource: **Dwelling (Building)** **Contributing**
Ca. 1890, Folk Victorian

**United States Department of the Interior
National Park Service**

**National Register of Historic Places
Continuation Sheet**

Cape Charles Historic District 2019 Update
Name of Property Northampton County, VA
County and State N/A
Name of multiple listing (if applicable)

Section number Additional Documentation Page 69

Total: 1

423 Randolph Ave. **182-0002-0395**
 Other DHR ID#:
 Primary Resource: **Dwelling (Building)** **Contributing**
1898, Folk Victorian

Total: 1

424 Randolph Ave. **182-0002-0396**
 Other DHR ID#:
 Primary Resource: **Dwelling (Building)** **Contributing**
Ca. 1898, Folk Victorian

Total: 1

425 Randolph Ave. **182-0002-0397**
 Other DHR ID#:
 Primary Resource: **Dwelling (Building)** **Contributing**
Ca. 1890, Folk Victorian

Total: 1

Secondary Resource: **Garage (Building)** **Contributing**
Total: 1

426 Randolph Ave. **182-0002-0398**
 Other DHR ID#:
 Primary Resource: **Dwelling (Building)** **Contributing**
1919, Italianate

Total: 1

Secondary Resource: **Garage (Building)** **Contributing**
Total: 1

501 Randolph Ave. **182-0002-0399**
 Other DHR ID#:
 Primary Resource: **Church (Building)** **Contributing**
1902, Gothic Revival

Total: 1

506 Randolph Ave. **182-0002-0400**
 Other DHR ID#:
 Primary Resource: **Dwelling (Building)** **Contributing**
Ca. 1900, Folk Victorian

United States Department of the Interior
National Park Service

National Register of Historic Places
Continuation Sheet

Cape Charles Historic District 2019 Update
Name of Property Northampton County, VA
County and State N/A
Name of multiple listing (if applicable)

Section number Additional Documentation Page 70

	Secondary Resource: Shed (Building)		Non-Contributing	Total: 1
				Total: 1
509 Randolph Ave.			182-0002-0402	
Other DHR ID#:				
Primary Resource:	Dwelling (Building)		Contributing	
	Ca. 1890, Folk Victorian			Total: 1
515 Randolph Ave.			182-0002-0404	
Other DHR ID#:				
Primary Resource:	Dwelling (Building)		Contributing	
	Ca. 1890, Folk Victorian			Total: 1
516 Randolph Ave.			182-0002-0405	
Other DHR ID#:				
Primary Resource:	Dwelling (Building)		Contributing	
	Ca. 1910, Queen Anne			Total: 1
517-519 Randolph Ave.			182-0002-0406	
Other DHR ID#:				
Primary Resource:	Dwelling (Building)		Contributing	
	Ca. 1890, No Discernible Style			Total: 1
	Secondary Resource: Shed (Building)		Non-Contributing	Total: 1
				Total: 1
	Secondary Resource: Shed (Building)		Contributing	Total: 1
				Total: 1
520 Randolph Ave.			182-0002-0407	
Other DHR ID#:				
Primary Resource:	Dwelling (Building)		Contributing	
	Ca. 1910, Queen Anne			Total: 1
	Secondary Resource: Shed (Building)		Non-Contributing	Total: 1
				Total: 1

United States Department of the Interior
National Park Service

National Register of Historic Places
Continuation Sheet

Cape Charles Historic District 2019 Update
Name of Property Northampton County, VA
County and State N/A
Name of multiple listing (if applicable)

Section number Additional Documentation Page 71

523 Randolph Ave. **182-0002-0408**
 Other DHR ID#:
 Primary Resource: **Dwelling (Building)** **Contributing**
 Ca. 1900, Folk Victorian
Total: 1

527 Randolph Ave. **182-0002-0409**
 Other DHR ID#:
 Primary Resource: **Dwelling (Building)** **Contributing**
 1894, Gothic Revival
 Secondary Resource: **Shed (Building)** **Non-Contributing**
Total: 1
Total: 1

530 Randolph Ave. **182-0002-0411**
 Other DHR ID#:
 Primary Resource: **Dwelling (Building)** **Contributing**
 Ca. 1910, Queen Anne
 Secondary Resource: **Shed (Building)** **Non-Contributing**
Total: 1
Total: 1

531 Randolph Ave. **182-0002-0410**
 Other DHR ID#:
 Primary Resource: **Dwelling (Building)** **Contributing**
 1894, Folk Victorian
Total: 1

535 Randolph Ave. **182-0002-0412**
 Other DHR ID#:
 Primary Resource: **Dwelling (Building)** **Contributing**
 Ca. 1910, Queen Anne
Total: 1

536 Randolph Ave. **182-0002-0413**
 Other DHR ID#:
 Primary Resource: **Dwelling (Building)** **Contributing**
 Ca. 1890, Folk Victorian
Total: 1

United States Department of the Interior
National Park Service

National Register of Historic Places
Continuation Sheet

Cape Charles Historic District 2019 Update
----- Name of Property Northampton County, VA
----- County and State N/A
----- Name of multiple listing (if applicable)

Section number Additional Documentation Page 72

538 Randolph Ave. **182-0002-0414**
Other DHR ID#:
Primary Resource: **Dwelling (Building)** **Contributing**
Ca. 1890, No Discernible Style Total: 1
Secondary Resource: **Shed (Building)** **Non-Contributing**
Total: 1

540 Randolph Ave **182-0002-0415**
Other DHR ID#:
Primary Resource: **Dwelling (Building)** **Contributing**
Ca. 1904, Folk Victorian Total: 1

541 Randolph Ave. **182-0002-0416**
Other DHR ID#:
Primary Resource: **Dwelling (Building)** **Non-Contributing**
Ca. 1970, Ranch Total: 1

543 Randolph Ave. **182-0002-0417**
Other DHR ID#:
Primary Resource: **Dwelling (Building)** **Non-Contributing**
1973, Ranch Total: 1
Secondary Resource: **Shed (Building)** **Non-Contributing**
Total: 1

544 Randolph Ave. **182-0002-0418**
Other DHR ID#:
Primary Resource: **Dwelling (Building)** **Contributing**
1905, Folk Victorian Total: 1
Secondary Resource: **Garage (Building)** **Contributing**
Total: 1

545 Randolph Ave. **182-0002-0419**
Other DHR ID#:
Primary Resource: **Church (Building)** **Contributing**
1889, Gothic Revival

United States Department of the Interior
National Park Service

National Register of Historic Places
Continuation Sheet

Cape Charles Historic District 2019 Update
Name of Property Northampton County, VA
County and State N/A
Name of multiple listing (if applicable)

Section number Additional Documentation Page 73

		Total: 1
Secondary Resource:	Dwelling (Building) 1893, Colonial Revival	Contributing
		Total: 1
Secondary Resource:	Shed (Building)	Contributing
		Total: 2
546 Randolph Ave.		182-0002-0420
Other DHR ID#:		
Primary Resource:	Dwelling (Building) 1895, Folk Victorian	Contributing
		Total: 1
Secondary Resource:	Shed (Building)	Non-Contributing
		Total: 1
550 Randolph Ave.		182-0002-0422
Other DHR ID#:		
Primary Resource:	Dwelling (Building) Ca. 1910, Queen Anne	Contributing
		Total: 1
Secondary Resource:	Shed (Building)	Non-Contributing
		Total: 1
606 Randolph Ave.		182-0002-0424
Other DHR ID#:		
Primary Resource:	Dwelling (Building) Ca. 1890, Folk Victorian	Contributing
		Total: 1
607 Randolph Ave.		182-0002-0425
Other DHR ID#:		
Primary Resource:	Dwelling (Building) Ca. 1890, Folk Victorian	Contributing
		Total: 1
610 Randolph Ave.		182-0002-0426
Other DHR ID#:		
Primary Resource:	Dwelling (Building) 1920, Gothic Revival	Contributing
		Total: 1

United States Department of the Interior
National Park Service

National Register of Historic Places
Continuation Sheet

Cape Charles Historic District 2019 Update
Name of Property Northampton County, VA
County and State N/A
Name of multiple listing (if applicable)

Section number Additional Documentation Page 74

Secondary Resource:	Shed (Building)	Non-Contributing	Total: 1
611 Randolph Ave.		182-0002-0427	
Other DHR ID#:			
Primary Resource:	Dwelling (Building) Ca. 1890, No Discernible Style	Contributing	Total: 1
Secondary Resource:	Garage (Building)	Non-Contributing	Total: 1
614 Randolph Ave.		182-0002-0428	
Other DHR ID#:			
Primary Resource:	Dwelling (Building) Ca. 1890, Folk Victorian	Contributing	Total: 1
615 Randolph Ave.		182-0002-0429	
Other DHR ID#:			
Primary Resource:	Dwelling (Building) Ca. 1890, Folk Victorian	Contributing	Total: 1
618 Randolph Ave.		182-0002-0430	
Other DHR ID#:			
Primary Resource:	Dwelling (Building) Ca. 1890, Folk Victorian	Contributing	Total: 1
619 Randolph Ave.		182-0002-0431	
Other DHR ID#:			
Primary Resource:	Dwelling (Building) Ca. 1890, Gothic Revival	Contributing	Total: 1
622 Randolph Ave.		182-0002-0432	
Other DHR ID#:			
Primary Resource:	Dwelling (Building) Ca. 1890, Queen Anne	Contributing	Total: 1

United States Department of the Interior
National Park Service

National Register of Historic Places
Continuation Sheet

Cape Charles Historic District 2019 Update
Name of Property Northampton County, VA
County and State N/A
Name of multiple listing (if applicable)

Section number Additional Documentation Page 75

Secondary Resource:	Secondary Dwelling (Building)	Contributing Total: 1
623 Randolph Ave.		182-0002-0433
Other DHR ID#:		
Primary Resource:	Dwelling (Building) Ca. 1890, Folk Victorian	Contributing Total: 1
Secondary Resource:	Shed (Building)	Non-Contributing Total: 1
626-628 Randolph Ave.		182-0002-0435
Other DHR ID#:		
Primary Resource:	Dwelling (Building) Ca. 1910, Folk Victorian	Contributing Total: 1
627 Randolph Ave.		182-0002-0434
Other DHR ID#:		
Primary Resource:	Dwelling (Building) Ca. 1890, No Discernible Style	Contributing Total: 1
629 Randolph Ave.		182-0002-0436
Other DHR ID#:		
Primary Resource:	Dwelling (Building) Ca. 1890, Folk Victorian	Contributing Total: 1
630 Randolph Ave.		182-0002-0437
Other DHR ID#:		
Primary Resource:	Dwelling (Building) 1894, Folk Victorian	Contributing Total: 1
631 Randolph Ave.		182-0002-0438
Other DHR ID#:		
Primary Resource:	Dwelling (Building) Ca. 1890, Folk Victorian	Contributing Total: 1

United States Department of the Interior
National Park Service

National Register of Historic Places
Continuation Sheet

Cape Charles Historic District 2019 Update
Name of Property Northampton County, VA
County and State N/A
Name of multiple listing (if applicable)

Section number Additional Documentation Page 76

Secondary Resource:	Shed (Building)	Non-Contributing	Total: 1
633 Randolph Ave.		182-0002-0439	
Other DHR ID#:			
Primary Resource:	Dwelling (Building) Ca. 1890, Folk Victorian	Contributing	Total: 1
Secondary Resource:	Garage (Building)	Contributing	Total: 1
634 Randolph Ave.		182-0002-0440	
Other DHR ID#:			
Primary Resource:	Dwelling (Building) Ca. 1890, No Discernible Style	Non-Contributing	Total: 1
637 Randolph Ave.		182-0002-0441	
Other DHR ID#:			
Primary Resource:	Dwelling (Building) Ca. 1890, Folk Victorian	Contributing	Total: 1
641 Randolph Ave.		182-0002-0442	
Other DHR ID#: 182-0004			
Primary Resource:	Dwelling (Building) Ca. 1915, Folk Victorian	Contributing	Total: 1
Secondary Resource:	Shed (Building)	Contributing	Total: 1
642 Randolph Ave.		182-0002-0443	
Other DHR ID#:			
Primary Resource:	Dwelling (Building) 1885, Queen Anne	Contributing	Total: 1
Secondary Resource:	Secondary Dwelling (Building)	Non-Contributing	Total: 1
Secondary Resource:	Garage (Building)	Non-Contributing	Total: 1

**United States Department of the Interior
National Park Service**

**National Register of Historic Places
Continuation Sheet**

Cape Charles Historic District 2019 Update
Name of Property Northampton County, VA
County and State N/A
Name of multiple listing (if applicable)

Section number Additional Documentation Page 11

645 Randolph Ave.		182-0002-0444
Other DHR ID#:		
Primary Resource:	Dwelling (Building) Ca. 1890, Folk Victorian	Contributing
		Total: 1
Secondary Resource:	Garage (Building)	Contributing
		Total: 1
 649 Randolph Ave.		 182-0002-0445
Other DHR ID#:		
Primary Resource:	Dwelling (Building) Ca. 1890, Folk Victorian	Contributing
		Total: 1
Secondary Resource:	Gazebo (Structure)	Non-Contributing
		Total: 1
Secondary Resource:	Garage (Building)	Non-Contributing
		Total: 1
 710-712 Randolph Ave.		 182-0002-0449
Other DHR ID#:		
Primary Resource:	Commercial Building (Building) 1921, Commercial Style	Non-Contributing
		Total: 1
Secondary Resource:	Garage (Building)	Contributing
		Total: 1
 718 Randolph Ave.		 182-0002-0450
Other DHR ID#:		
Primary Resource:	Commercial Building (Building) Ca. 1920, Commercial Style	Non-Contributing
		Total: 1
 720 Randolph Ave.		 182-0002-0451
Other DHR ID#:		
Primary Resource:	Commercial Building (Building) Ca. 1920, Commercial Style	Contributing
		Total: 1
Secondary Resource:	Shed (Building)	Contributing
		Total: 3

**United States Department of the Interior
National Park Service**

**National Register of Historic Places
Continuation Sheet**

Cape Charles Historic District 2019 Update
Name of Property
Northampton County, VA
County and State
N/A
Name of multiple listing (if applicable)

Section number Additional Documentation Page 78

722 Randolph Ave. **182-0002-0452**
 Other DHR ID#:
 Primary Resource: **Commercial Building (Building)** **Contributing**
Ca. 1920, Commercial Style
Total: 1

726-730 Randolph Ave. **182-0002-0453**
 Other DHR ID#:
 Primary Resource: **Commercial Building (Building)** **Non-Contributing**
Ca. 1970, No Discernible Style
Total: 1

814 Randolph Ave. **182-0002-0454**
 Other DHR ID#:
 Primary Resource: **Power Station (Building)** **Contributing**
Ca. 1920, No Discernible Style
Total: 1

Randolph Ave. **182-0002-0616**
 Other DHR ID#:
 Primary Resource: **Shed (Building)** **Non-Contributing**
Ca. 2000, Other
Total: 2

Strawberry Street
10-20 Strawberry St. **182-0002-0456**
 Other DHR ID#:
 Primary Resource: **Commercial Building (Building)** **Contributing**
Ca. 1920, Spanish Colonial Revival
Total: 1

116 Strawberry St. **182-0002-0457**
 Other DHR ID#:
 Primary Resource: **Dwelling (Building)** **Contributing**
Ca. 1920, Colonial Revival
Total: 1

117 Strawberry St. **182-0002-0458**

United States Department of the Interior
National Park Service

National Register of Historic Places
Continuation Sheet

Cape Charles Historic District 2019 Update
----- Name of Property Northampton County, VA -----
----- County and State N/A -----
----- Name of multiple listing (if applicable) -----

Section number Additional Documentation Page 79

Other DHR ID#:
 Primary Resource: **Dwelling (Building)** **Contributing**
 Ca. 1900, Folk Victorian
Total: 1

121 Strawberry St. **182-0002-0459**
 Other DHR ID#:
 Primary Resource: **Dwelling (Building)** **Non-Contributing**
 Ca. 1900, Folk Victorian
Total: 1
 Secondary Resource: **Shed (Building)** **Non-Contributing**
Total: 1

125 Strawberry St. **182-0002-0460**
 Other DHR ID#:
 Primary Resource: **Dwelling (Building)** **Contributing**
 1888, Folk Victorian
Total: 1
 Secondary Resource: **Garage (Building)** **Contributing**
Total: 1

202 Strawberry St. **182-0002-0605**
 Other DHR ID#:
 Primary Resource: **Dwelling (Building)** **Non-Contributing**
 Ca. 2010, No Discernable Style
Total: 1

206-208 Strawberry St. **182-0002-0461**
 Other DHR ID#:
 Primary Resource: **Dwelling (Building)** **Contributing**
 Ca. 1910, No Discernible Style
Total: 1

210-212 Strawberry St. **182-0002-0462**
 Other DHR ID#:
 Primary Resource: **Dwelling (Building)** **Contributing**
 Ca. 1910, No Discernible Style
Total: 1
 Secondary Resource: **Shed (Building)** **Non-Contributing**
Total: 1

United States Department of the Interior
National Park Service

National Register of Historic Places
Continuation Sheet

Cape Charles Historic District 2019 Update
Name of Property Northampton County, VA
County and State N/A
Name of multiple listing (if applicable)

Section number Additional Documentation Page 80

214-216 Strawberry St. **182-0002-0463**
Other DHR ID#:
Primary Resource: **Dwelling (Building)** **Contributing**
Ca. 1910, No Discernible Style
Total: **1**

300 Strawberry St. **182-0002-0464**
Other DHR ID#:
Primary Resource: **Dwelling (Building)** **Contributing**
Ca. 1950, Colonial Revival
Total: **1**

303-305 Strawberry St. **182-0002-0465**
Other DHR ID#:
Primary Resource: **Dwelling (Building)** **Contributing**
Ca. 1925, No Discernible Style
Total: **1**
Secondary Resource: **Shed (Building)** **Non-Contributing**
Total: **1**

309 Strawberry St. **182-0002-0466**
Other DHR ID#:
Primary Resource: **Dwelling (Building)** **Contributing**
Ca. 1920, No Discernible Style
Total: **1**
Secondary Resource: **Garage (Building)** **Contributing**
Total: **1**

522 Strawberry St. **182-0002-0468**
Other DHR ID#:
Primary Resource: **Dwelling (Building)** **Contributing**
Ca. 1890, No Discernible Style
Total: **1**

Tazewell Avenue

1-3 Tazewell Ave. **182-0002-0470**
Other DHR ID#:
Primary Resource: **Dwelling (Building)** **Contributing**
Ca. 1915, Colonial Revival
Total: **1**

**United States Department of the Interior
National Park Service**

**National Register of Historic Places
Continuation Sheet**

Cape Charles Historic District 2019 Update
Name of Property Northampton County, VA
County and State N/A
Name of multiple listing (if applicable)

Section number Additional Documentation Page 81

2 Tazewell Ave. **182-0002-0471**
 Other DHR ID#:
 Primary Resource: **Dwelling (Building)** **Contributing**
1962, Colonial Revival
Total: **1**
 Secondary Resource: **Shed (Building)** **Non-Contributing**
Total: **1**

4 Tazewell Ave. **182-0002-0472**
 Other DHR ID#:
 Primary Resource: **Dwelling (Building)** **Contributing**
Ca. 1920, Queen Anne
Total: **1**

5-7 Tazewell Ave. **182-0002-0473**
 Other DHR ID#:
 Primary Resource: **Dwelling (Building)** **Contributing**
1913, Queen Anne
Total: **1**
 Secondary Resource: **Shed (Building)** **Contributing**
Ca. 1920
Total: **1**

6 Tazewell Ave. **182-0002-0474**
 Other DHR ID#:
 Primary Resource: **Dwelling (Building)** **Contributing**
1912, Queen Anne
Total: **1**
 Secondary Resource: **Shed (Building)** **Non-Contributing**
Total: **1**

9 Tazewell Ave. **182-0002-0475**
 Other DHR ID#:
 Primary Resource: **Dwelling (Building)** **Contributing**
Ca. 1920, Queen Anne
Total: **1**

10 Tazewell Ave. **182-0002-0476**
 Other DHR ID#:

United States Department of the Interior
National Park Service

National Register of Historic Places
Continuation Sheet

Cape Charles Historic District 2019 Update
Name of Property Northampton County, VA
County and State N/A
Name of multiple listing (if applicable)

Section number Additional Documentation Page 82

Primary Resource:	Dwelling (Building) Ca. 1920, Craftsman	Contributing	Total: 1
Secondary Resource:	Garage (Building)	Contributing	Total: 1
101 Tazewell Ave.		182-0002-0477	
Other DHR ID#:			
Primary Resource:	Dwelling (Building) 1912, Queen Anne	Contributing	Total: 1
Secondary Resource:	Shed (Building)	Non-Contributing	Total: 1
102 Tazewell Ave.		182-0002-0478	
Other DHR ID#:			
Primary Resource:	Dwelling (Building) Ca. 1910, Queen Anne	Contributing	Total: 1
105 Tazewell Ave.		182-0002-0479	
Other DHR ID#:			
Primary Resource:	Dwelling (Building) 1917, Colonial Revival	Contributing	Total: 1
Secondary Resource:	Shed (Building)	Contributing	Total: 1
106 Tazewell Ave.		182-0002-0480	
Other DHR ID#:			
Primary Resource:	Dwelling (Building) Ca. 1920, Colonial Revival	Contributing	Total: 1
107-109 Tazewell Ave.		182-0002-0481	
Other DHR ID#:			
Primary Resource:	Dwelling (Building) 1915, Colonial Revival	Contributing	Total: 1

United States Department of the Interior
National Park Service

National Register of Historic Places
Continuation Sheet

Cape Charles Historic District 2019 Update
Name of Property Northampton County, VA
County and State N/A
Name of multiple listing (if applicable)

Section number Additional Documentation Page 83

110 Tazewell Ave.		182-0002-0482
Other DHR ID#:		
Primary Resource:	Dwelling (Building)	Contributing
	Ca. 1910, Colonial Revival	
		Total: 1
 111 Tazewell Ave.		 182-0002-0483
Other DHR ID#:		
Primary Resource:	Dwelling (Building)	Contributing
	Ca. 1915, Colonial Revival	
		Total: 1
Secondary Resource:	Shed (Building)	Contributing
		Total: 1
 113 Tazewell Ave.		 182-0002-0484
Other DHR ID#:		
Primary Resource:	Dwelling (Building)	Contributing
	Ca. 1915, Craftsman	
		Total: 1
Secondary Resource:	Garage (Building)	Non-Contributing
		Total: 1
 114 Tazewell Ave.		 182-0002-0485
Other DHR ID#:		
Primary Resource:	Dwelling (Building)	Contributing
	Ca. 1910, Colonial Revival	
		Total: 1
 116 Tazewell Ave.		 182-0002-0486
Other DHR ID#:		
Primary Resource:	Dwelling (Building)	Contributing
	1913, Queen Anne	
		Total: 1
Secondary Resource:	Shed (Building)	Non-Contributing
		Total: 1
 206 Tazewell Ave.		 182-0002-0487
Other DHR ID#:		
Primary Resource:	Dwelling (Building)	Contributing
	Ca. 1910, Colonial Revival	
		Total: 1

United States Department of the Interior
National Park Service

National Register of Historic Places
Continuation Sheet

Cape Charles Historic District 2019 Update
Name of Property Northampton County, VA
County and State N/A
Name of multiple listing (if applicable)

Section number Additional Documentation Page 84

Secondary Resource:	Garage (Building)	Contributing	Total: 1
207 Tazewell Ave.		182-0002-0488	
Other DHR ID#:			
Primary Resource:	Dwelling (Building) Ca. 1915, Colonial Revival	Contributing	Total: 1
Secondary Resource:	Shed (Building)	Non-Contributing	Total: 1
209 Tazewell Ave.		182-0002-0489	
Other DHR ID#:			
Primary Resource:	Dwelling (Building) Ca. 1915, Colonial Revival	Contributing	Total: 1
210 Tazewell Ave.		182-0002-0490	
Other DHR ID#:			
Primary Resource:	Dwelling (Building) Ca. 1910, Queen Anne	Contributing	Total: 1
Secondary Resource:	Garage (Building)	Contributing	Total: 1
211 Tazewell Ave.		182-0002-0491	
Other DHR ID#:			
Primary Resource:	Dwelling (Building) 1911, Colonial Revival	Contributing	Total: 1
Secondary Resource:	Shed (Building)	Non-Contributing	Total: 1
214 Tazewell Ave.		182-0002-0492	
Other DHR ID#:			
Primary Resource:	Dwelling (Building) Ca. 1910, Colonial Revival	Contributing	Total: 1
Secondary Resource:	Shed (Building)	Non-Contributing	Total: 1

United States Department of the Interior
National Park Service

National Register of Historic Places
Continuation Sheet

Cape Charles Historic District 2019 Update
Name of Property Northampton County, VA
County and State N/A
Name of multiple listing (if applicable)

Section number Additional Documentation Page 85

215 Tazewell Ave. **182-0002-0493**
 Other DHR ID#:
 Primary Resource: **Dwelling (Building)** **Contributing**
1911, Craftsman
 Total: **1**

218 Tazewell Ave. **182-0002-0494**
 Other DHR ID#:
 Primary Resource: **Dwelling (Building)** **Contributing**
1911, Colonial Revival
 Secondary Resource: **Shed (Building)** **Contributing**
 Total: **1**
 Total: **1**

219 Tazewell Ave. **182-0002-0495**
 Other DHR ID#:
 Primary Resource: **Dwelling (Building)** **Contributing**
1911, Colonial Revival
 Secondary Resource: **Shed (Building)** **Non-Contributing**
 Total: **1**
 Total: **1**

221 Tazewell Ave. **182-0002-0496**
 Other DHR ID#:
 Primary Resource: **Dwelling (Building)** **Contributing**
1911, Queen Anne
 Total: **1**

222 Tazewell Ave. **182-0002-0497**
 Other DHR ID#:
 Primary Resource: **Dwelling (Building)** **Contributing**
1910, Folk Victorian
 Secondary Resource: **Garage (Building)** **Non-Contributing**
 Secondary Resource: **Shed (Building)** **Non-Contributing**
 Total: **1**
 Total: **1**
 Total: **1**

223 Tazewell Ave. **182-0002-0498**

**United States Department of the Interior
National Park Service**

**National Register of Historic Places
Continuation Sheet**

Cape Charles Historic District 2019 Update
Name of Property Northampton County, VA
County and State N/A
Name of multiple listing (if applicable)

Section number Additional Documentation Page 86

Other DHR ID#:			
Primary Resource:	Dwelling (Building) Ca. 1915, Foursquare	Contributing	Total: 1
226 Tazewell Ave.		182-0002-0499	
Other DHR ID#:			
Primary Resource:	Dwelling (Building) Ca. 1895, Folk Victorian	Contributing	Total: 1
Secondary Resource:	Garage (Building)	Contributing	Total: 1
227 Tazewell Ave.		182-0002-0500	
Other DHR ID#:			
Primary Resource:	Dwelling (Building) Ca. 1915, Colonial Revival	Contributing	Total: 1
Secondary Resource:	Shed (Building)	Contributing	Total: 1
229 Tazewell Ave.		182-0002-0501	
Other DHR ID#:			
Primary Resource:	Dwelling (Building) Ca. 1915, Colonial Revival	Contributing	Total: 1
230 Tazewell Ave.		182-0002-0502	
Other DHR ID#:			
Primary Resource:	Dwelling (Building) Ca. 1910, Folk Victorian	Contributing	Total: 1
Secondary Resource:	Shed (Building)	Contributing	Total: 2
231 Tazewell Ave.		182-0002-0503	
Other DHR ID#:			
Primary Resource:	Dwelling (Building) Ca. 1915, Colonial Revival	Contributing	Total: 1

United States Department of the Interior
National Park Service

National Register of Historic Places
Continuation Sheet

Cape Charles Historic District 2019 Update
Name of Property Northampton County, VA
County and State N/A
Name of multiple listing (if applicable)

Section number Additional Documentation Page 87

233 Tazewell Ave. **182-0002-0504**
 Other DHR ID#:
 Primary Resource: **Dwelling (Building)** **Non-Contributing**
1969, Ranch
 Total: 1

234 Tazewell Ave. **182-0002-0505**
 Other DHR ID#:
 Primary Resource: **Dwelling (Building)** **Contributing**
Ca. 1900, Folk Victorian
 Total: 1
 Secondary Resource: **Shed (Building)** **Contributing**
 Total: 1

237 Tazewell Ave. **182-0002-0506**
 Other DHR ID#:
 Primary Resource: **Church (Building)** **Contributing**
1926, Gothic Revival
 Total: 1

238 Tazewell Ave. **182-0002-0507**
 Other DHR ID#:
 Primary Resource: **Dwelling (Building)** **Contributing**
Ca. 1910, Folk Victorian
 Total: 1
 Secondary Resource: **Shed (Building)** **Contributing**
 Total: 1

240 Tazewell Ave. **182-0002-0508**
 Other DHR ID#:
 Primary Resource: **Dwelling (Building)** **Contributing**
Ca. 1900, Folk Victorian
 Total: 1
 Secondary Resource: **Shed (Building)** **Non-Contributing**
 Total: 1
 Secondary Resource: **Shed (Building)** **Non-Contributing**
 Total: 1

242 Tazewell Ave. **182-0002-0509**
 Other DHR ID#:

**United States Department of the Interior
National Park Service**

**National Register of Historic Places
Continuation Sheet**

Cape Charles Historic District 2019 Update
Name of Property Northampton County, VA
County and State N/A
Name of multiple listing (if applicable)

Section number Additional Documentation Page 88

Primary Resource:	Dwelling (Building) Ca. 1890, Folk Victorian	Contributing	Total: 1
244 Tazewell Ave.		182-0002-0624	
Other DHR ID#:			
Primary Resource:	Dwelling (Building) 2001, Folk Victorian	Non-Contributing	Total: 1
Secondary Resource:	Shed (Building)	Non-Contributing	Total: 1
304 Tazewell Ave.		182-0002-0511	
Other DHR ID#:			
Primary Resource:	Dwelling (Building) Ca. 1910, Colonial Revival	Contributing	Total: 1
Secondary Resource:	Garage (Building)	Contributing	Total: 1
309 Tazewell Ave.		182-0002-0512	
Other DHR ID#:			
Primary Resource:	Dwelling (Building) Ca. 1910, Folk Victorian	Contributing	Total: 1
314 Tazewell Ave.		182-0002-0513	
Other DHR ID#:			
Primary Resource:	Dwelling (Building) 1909, Queen Anne	Contributing	Total: 1
Secondary Resource:	Garage (Building)	Contributing	Total: 1
Secondary Resource:	Shed (Building)	Contributing	Total: 1
318 Tazewell Ave.		182-0002-0514	
Other DHR ID#:			
Primary Resource:	Dwelling (Building) Ca. 1910, Folk Victorian	Contributing	

United States Department of the Interior
National Park Service

National Register of Historic Places
Continuation Sheet

Cape Charles Historic District 2019 Update
Name of Property Northampton County, VA
County and State N/A
Name of multiple listing (if applicable)

Section number Additional Documentation Page 89

Total: 1

403 Tazewell Ave. **182-0002-0515**

Other DHR ID#:

Primary Resource: **Dwelling (Building)** **Contributing**
Ca. 1910, Colonial Revival

Total: 1

Secondary Resource: **Garage (Building)** **Contributing**

Total: 1

408 Tazewell Ave. **182-0002-0516**

Other DHR ID#:

Primary Resource: **Dwelling (Building)** **Contributing**
Ca. 1910, Colonial Revival

Total: 1

Secondary Resource: **Shed (Building)** **Non-Contributing**

Total: 1

409 Tazewell Ave. **182-0002-0517**

Other DHR ID#:

Primary Resource: **Dwelling (Building)** **Contributing**
1910, Queen Anne

Total: 1

Secondary Resource: **Secondary Dwelling (Building)** **Contributing**

Total: 1

Tazewell Ave. at Plum St. **182-0002-0519**

Other DHR ID#:

Primary Resource: **Church (Building)** **Contributing**
1893, Gothic Revival

Total: 1

415-417 Tazewell Ave. **182-0002-0520**

Other DHR ID#:

Primary Resource: **Dwelling (Building)** **Contributing**
Ca. 1910, No Discernable Style

Total: 1

Secondary Resource: **Shed (Building)** **Non-Contributing**

Total: 2

**United States Department of the Interior
National Park Service**

**National Register of Historic Places
Continuation Sheet**

Cape Charles Historic District 2019 Update
Name of Property Northampton County, VA
County and State N/A
Name of multiple listing (if applicable)

Section number Additional Documentation Page 90

419-421 Tazewell Ave. **182-0002-0521**
 Other DHR ID#:
 Primary Resource: **Dwelling (Building)** **Contributing**
Ca. 1910, No Discernable Style
 Total: **1**

423-425 Tazewell Ave. **182-0002-0522**
 Other DHR ID#:
 Primary Resource: **Dwelling (Building)** **Contributing**
Ca. 1910, Italianate
 Secondary Resource: **Shed (Building)** **Contributing**
 Total: **1**
 Total: **1**

500 Tazewell Ave. **182-0002-0523**
 Other DHR ID#:
 Primary Resource: **Church (Building)** **Contributing**
1901, Gothic Revival
 Total: **1**

501 Tazewell Ave. **182-0002-0524**
 Other DHR ID#:
 Primary Resource: **Dwelling (Building)** **Contributing**
1896, Queen Anne
 Secondary Resource: **Shed (Building)** **Non-Contributing**
 Total: **1**
 Total: **1**

506 Tazewell Ave. **182-0002-0525**
 Other DHR ID#:
 Primary Resource: **Dwelling (Building)** **Contributing**
Ca. 1900, Queen Anne
 Total: **1**

507 Tazewell Ave. **182-0002-0526**
 Other DHR ID#:
 Primary Resource: **Dwelling (Building)** **Contributing**
1885, Queen Anne
 Secondary Resource: **Shed (Building)** **Contributing**
 Total: **1**

United States Department of the Interior
National Park Service

National Register of Historic Places
Continuation Sheet

Cape Charles Historic District 2019 Update
Name of Property Northampton County, VA
County and State N/A
Name of multiple listing (if applicable)

Section number Additional Documentation Page 91

Total: 1

511 Tazewell Ave. **182-0002-0527**

Other DHR ID#:

Primary Resource: **Dwelling (Building)** **Contributing**
 Ca. 1920, Prairie

Total: 1

Secondary Resource: **Shed (Building)** **Contributing**

Total: 1

512 Tazewell Ave. **182-0002-0528**

Other DHR ID#:

Primary Resource: **Dwelling (Building)** **Contributing**
 1905, Colonial Revival

Total: 1

Secondary Resource: **Shed (Building)** **Non-Contributing**

Total: 1

515 Tazewell Ave. **182-0002-0529**

Other DHR ID#:

Primary Resource: **Dwelling (Building)** **Contributing**
 1886, Colonial Revival

Total: 1

Secondary Resource: **Shed (Building)** **Non-Contributing**

Total: 1

518 Tazewell Ave. **182-0002-0530**

Other DHR ID#:

Primary Resource: **Dwelling (Building)** **Contributing**
 Ca. 1900, Folk Victorian

Total: 1

Secondary Resource: **Shed (Building)** **Non-Contributing**

Total: 1

522 Tazewell Ave. **182-0002-0531**

Other DHR ID#:

Primary Resource: **Dwelling (Building)** **Contributing**
 1899, Queen Anne

Total: 1

Secondary Resource: **Shed (Building)** **Non-Contributing**

Total: 1

United States Department of the Interior
National Park Service

National Register of Historic Places
Continuation Sheet

Cape Charles Historic District 2019 Update
Name of Property Northampton County, VA
County and State N/A
Name of multiple listing (if applicable)

Section number Additional Documentation Page 92

525 Tazewell Ave.	182-0002-0606
Other DHR ID#:	
Primary Resource: Dwelling (Building) Ca. 2010, Queen Anne	Non-Contributing
	Total: 1
Secondary Resource: Shed (Building)	Non-Contributing
	Total: 1
526 Tazewell Ave.	182-0002-0532
Other DHR ID#:	
Primary Resource: Dwelling (Building) Ca. 1910, Folk Victorian	Contributing
	Total: 1
Secondary Resource: Garage (Building)	Contributing
	Total: 1
529 Tazewell Ave.	182-0002-0533
Other DHR ID#:	
Primary Resource: Dwelling (Building) Ca. 1900, Folk Victorian	Contributing
	Total: 1
Secondary Resource: Garage (Building)	Non-Contributing
	Total: 1
530 Tazewell Ave.	182-0002-0534
Other DHR ID#:	
Primary Resource: Dwelling (Building) 1898, Folk Victorian	Contributing
	Total: 1
Secondary Resource: Shed (Building)	Non-Contributing
	Total: 1
533 Tazewell Ave.	182-0002-0535
Other DHR ID#:	
Primary Resource: Dwelling (Building) 1885, Folk Victorian	Non-Contributing
	Total: 1
Secondary Resource: Shed (Building)	Non-Contributing
	Total: 1

**United States Department of the Interior
National Park Service**

**National Register of Historic Places
Continuation Sheet**

Cape Charles Historic District 2019 Update
Name of Property Northampton County, VA
County and State N/A
Name of multiple listing (if applicable)

Section number Additional Documentation Page 93

534 Tazewell Ave.		182-0002-0536	
Other DHR ID#:			
Primary Resource:	Dwelling (Building) Ca. 1900, Queen Anne	Contributing	Total: 1
Secondary Resource:	Shed (Building)	Contributing	Total: 1
 537 Tazewell Ave.		 182-0002-0537	
Other DHR ID#:			
Primary Resource:	Dwelling (Building) 1904, Folk Victorian	Contributing	Total: 1
 538 Tazewell Ave.		 182-0002-0538	
Other DHR ID#:			
Primary Resource:	Dwelling (Building) 1913, Queen Anne	Contributing	Total: 1
 541 Tazewell Ave.		 182-0002-0539	
Other DHR ID#:			
Primary Resource:	Dwelling (Building) 1885, Folk Victorian	Contributing	Total: 1
Secondary Resource:	Shed (Building)	Contributing	Total: 1
 542 Tazewell Ave.		 182-0002-0540	
Other DHR ID#:			
Primary Resource:	Dwelling (Building) 1903, Folk Victorian	Contributing	Total: 1
Secondary Resource:	Shed (Building)	Contributing	Total: 1
 545 Tazewell Ave.		 182-0002-0541	
Other DHR ID#:			
Primary Resource:	Dwelling (Building) 1885, No Discernible Style	Contributing	

United States Department of the Interior
National Park Service

National Register of Historic Places
Continuation Sheet

Cape Charles Historic District 2019 Update
Name of Property Northampton County, VA
County and State N/A
Name of multiple listing (if applicable)

Section number Additional Documentation Page 94

Total: 1

549 Tazewell Ave. **182-0002-0542**
 Other DHR ID#:
 Primary Resource: **Dwelling (Building)** **Contributing**
 1885, Folk Victorian

Total: 1

Secondary Resource: **Shed (Building)** **Contributing**

Total: 1

550 Tazewell Ave. **182-0002-0543**
 Other DHR ID#:
 Primary Resource: **Apartment Building (Building)** **Contributing**
 1898, Colonial Revival

Total: 1

551 Tazewell Ave. **182-0002-0544**
 Other DHR ID#:
 Primary Resource: **Dwelling (Building)** **Contributing**
 1886, Folk Victorian

Total: 1

602 Tazewell Ave. **182-0002-0546**
 Other DHR ID#:
 Primary Resource: **Dwelling (Building)** **Non-Contributing**
 Ca. 1890, No Discernible Style

Total: 1

607 Tazewell Ave. **182-0002-0545**
 Other DHR ID#:
 Primary Resource: **Church (Building)** **Contributing**
 1899, Gothic Revival

Total: 1

611 Tazewell Ave. **182-0002-0547**
 Other DHR ID#:
 Primary Resource: **Dwelling (Building)** **Contributing**
 1895, Queen Anne

Total: 1

Secondary Resource: **Shed (Building)** **Non-Contributing**

United States Department of the Interior
National Park Service

National Register of Historic Places
Continuation Sheet

Cape Charles Historic District 2019 Update
Name of Property Northampton County, VA
County and State N/A
Name of multiple listing (if applicable)

Section number Additional Documentation Page 95

Total: 1

612 Tazewell Ave. **182-0002-0548**

Other DHR ID#:

Primary Resource: **Dwelling (Building)** **Contributing**
 1895, Folk Victorian

Total: 1

Secondary Resource: **Secondary Dwelling (Building)** **Non-Contributing**

Total: 1

614 Tazewell Ave. **182-0002-0549**

Other DHR ID#:

Primary Resource: **Dwelling (Building)** **Contributing**
 1914, Colonial Revival

Total: 1

Secondary Resource: **Shed (Building)** **Contributing**

Total: 1

615 Tazewell Ave. **182-0002-0550**

Other DHR ID#:

Primary Resource: **Dwelling (Building)** **Contributing**
 Ca. 1925, Colonial Revival

Total: 1

Secondary Resource: **Shed (Building)** **Contributing**

Total: 1

616 Tazewell Ave. **182-0002-0551**

Other DHR ID#:

Primary Resource: **Dwelling (Building)** **Contributing**
 Ca. 1920, Queen Anne

Total: 1

Secondary Resource: **Shed (Building)** **Non-Contributing**

Total: 1

620 Tazewell Ave. **182-0002-0553**

Other DHR ID#:

Primary Resource: **Dwelling (Building)** **Contributing**
 Ca. 1890, Folk Victorian

Total: 1

Secondary Resource: **Shed (Building)** **Non-Contributing**

Total: 1

United States Department of the Interior
National Park Service

National Register of Historic Places
Continuation Sheet

Cape Charles Historic District 2019 Update
Name of Property
Northampton County, VA
County and State
N/A
Name of multiple listing (if applicable)

Section number Additional Documentation Page 96

629 Tazewell Ave. **182-0002-0552**
 Other DHR ID#:
 Primary Resource: **Dwelling (Building)** **Contributing**
 1894, Queen Anne
 Total: 1

630 Tazewell Ave. **182-0002-0554**
 Other DHR ID#:
 Primary Resource: **Dwelling (Building)** **Contributing**
 Ca. 1890, Queen Anne
 Secondary Resource: **Garage (Building)** **Non-Contributing**
 Total: 1
 Total: 1

638 Tazewell Ave. **182-0002-0556**
 Other DHR ID#:
 Primary Resource: **Dwelling (Building)** **Contributing**
 Ca. 1890, Queen Anne
 Total: 1

645 Tazewell Ave. **182-0002-0558**
 Other DHR ID#:
 Primary Resource: **Dwelling (Building)** **Contributing**
 1912, Colonial Revival
 Secondary Resource: **Shed (Building)** **Contributing**
 Total: 1
 Total: 1

646 Tazewell Ave. **182-0002-0557**
 Other DHR ID#:
 Primary Resource: **Dwelling (Building)** **Contributing**
 Ca. 1890, Queen Anne
 Total: 1

649 Tazewell Ave. **182-0002-0559**
 Other DHR ID#:
 Primary Resource: **Dwelling (Building)** **Contributing**
 Ca. 1920, Craftsman
 Total: 1

United States Department of the Interior
National Park Service

National Register of Historic Places
Continuation Sheet

Cape Charles Historic District 2019 Update
Name of Property Northampton County, VA
County and State N/A
Name of multiple listing (if applicable)

Section number Additional Documentation Page 97

652-654 Tazewell Ave. **182-0002-0560**
 Other DHR ID#:
 Primary Resource: **Dwelling (Building)** **Contributing**
 Ca. 1910, Queen Anne
 Total: 1

653 Tazewell Ave. **182-0002-0561**
 Other DHR ID#:
 Primary Resource: **Dwelling (Building)** **Contributing**
 1905, Queen Anne
 Total: 1
 Secondary Resource: **Shed (Building)** **Non-Contributing**
 Total: 1

Washington Avenue

618 Washington Ave. **182-0002-0566**
 Other DHR ID#:
 Primary Resource: **Dwelling (Building)** **Contributing**
 Ca. 1925, Craftsman
 Total: 1
 Secondary Resource: **Shed (Building)** **Non-Contributing**
 Total: 1
 Secondary Resource: **Shed (Building)** **Non-Contributing**
 Total: 1

628 Washington Ave. **182-0002-0627**
 Other DHR ID#:
 Primary Resource: **Dwelling (Building)** **Non-Contributing**
 Ca. 2015, Mixed Style
 Total: 1
 Secondary Resource: **Garage (Building)** **Non-Contributing**
 Total: 1
 Secondary Resource: **Shed (Building)** **Non-Contributing**
 Total: 1

Demolished Inventory

Fig Street

United States Department of the Interior
National Park Service

National Register of Historic Places
Continuation Sheet

Cape Charles Historic District 2019 Update
Name of Property Northampton County, VA
County and State N/A
Name of multiple listing (if applicable)

Section number Additional Documentation Page 98

Mason Avenue and Fig Street **182-0002-0011**
 Other DHR ID#:
 Primary Resource: **Commercial Building (Building)**
Ca. 1921 Total: **1**

409 Fig Street **182-0002-0021**
 Other DHR ID#:
 Primary Resource: **Dwelling (Building)**
Ca. 1926 Total: **1**

609 Fig Street **182-0002-0022**
 Other DHR ID#:
 Primary Resource: **Dwelling (Building)**
Ca. 1890 Total: **1**

Harbor Avenue
305-311 Harbor Ave. **182-0002-0025**
 Other DHR ID#:
 Primary Resource **Dwelling (Building)** **Demolished-Replaced**
Ca. 1920 Total: **1**

Jefferson Avenue
304 Jefferson Ave. **182-0002-0035**
 Other DHR ID#:
 Primary Resource: **Dwelling (Building)**
Ca. 1890 Total: **1**

510 Jefferson Ave. **182-0002-0040**
 Other DHR ID#:
 Primary Resource: **Dwelling (Building)** **Demolished-Replaced**
Ca. 1910 Total: **1**

529 Jefferson Ave. **182-0002-0047**
 Other DHR ID#:

**United States Department of the Interior
National Park Service**

**National Register of Historic Places
Continuation Sheet**

Cape Charles Historic District 2019 Update
Name of Property Northampton County, VA
County and State N/A
Name of multiple listing (if applicable)

Section number Additional Documentation Page 99

Primary Resource:	Dwelling (Building) Ca. 1910		Total: 1
530 Jefferson Ave.		182-0002-0048	
Other DHR ID#:			
Primary Resource:	Theater (Building) Ca. 1920		Total: 1
531 Jefferson Ave.		182-0002-0049	
Other DHR ID#:			
Primary Resource:	Dwelling (Building) Ca. 1910		Total: 1
603-605 Jefferson Ave.		182-0002-0058	
Other DHR ID#:			
Primary Resource:	Dwelling (Building) Ca. 1915		Total: 1
606 Jefferson Ave.		182-0002-0059	
Other DHR ID#:			
Primary Resource:	Dwelling (Building) Ca. 1915	Demolished-Replaced	Total: 1
<u>Madison Avenue</u>			
225 Madison Ave.		182-0002-0100	
Other DHR ID#:			
Primary Resource:	Dwelling (Building) Ca. 1905		Total: 1
545 Madison Ave.		182-0002-0113	
Other DHR ID#:			
Primary Resource:	Dwelling (Building) Ca. 1905		Total: 1

**United States Department of the Interior
National Park Service**

**National Register of Historic Places
Continuation Sheet**

Cape Charles Historic District 2019 Update
Name of Property Northampton County, VA
County and State N/A
Name of multiple listing (if applicable)

Section number Additional Documentation Page 100

613-615 Madison Ave. **182-0002-0122**
 Other DHR ID#:
 Primary Resource: **Dwelling (Building)**
Ca. 1910

Total: **1**

652 Madison Ave. **182-0002-0133**
 Other DHR ID#:
 Primary Resource: **Dwelling (Building)**
Ca. 1925 **Demolished-Replaced**

Total: **1**

Mason Avenue

331 Mason Ave. **182-0002-0167**
 Other DHR ID#:
 Primary Resource: **Commercial Building (Building)**
Ca. 1940

Total: **1**

333 Mason Ave. **182-0002-0168**
 Other DHR ID#:
 Primary Resource: **Commercial Building (Building)**
Ca. 1930

Total: **1**

335 Mason Ave. **182-0002-0169**
 Other DHR ID#:
 Primary Resource: **Commercial Building (Building)**
1886

Total: **1**

551 Mason Ave. **182-0002-0184**
 Other DHR ID#:
 Primary Resource: **Dwelling (Building)**
Ca. 1900

Total: **1**

Monroe Avenue

United States Department of the Interior
National Park Service

National Register of Historic Places
Continuation Sheet

Cape Charles Historic District 2019
Update

Name of Property
Northampton County, VA

County and State
N/A

Name of multiple listing (if applicable)

Section number Additional Documentation

Page 101

211 Monroe Ave.

Other DHR ID#:

Primary Resource:

Dwelling (Building)
Ca. 1920

182-0002-0211

Demolished-Replaced

Total: **1**

Nectarine Street

612 Nectarine St.

Other DHR ID#:

Primary Resource:

Dwelling (Building)
Ca. 1900

182-0002-0281

Total: **1**

614 Nectarine St.

Other DHR ID#:

Primary Resource:

Dwelling (Building)
Ca. 1900

182-0002-0282

Total: **1**

616 Nectarine St.

Other DHR ID#:

Primary Resource:

Dwelling (Building)
Ca. 1900

182-0002-0283

Total: **1**

Park Row

9 Park Row

Other DHR ID#:

Primary Resource:

Dwelling (Building)
Ca. 1910

182-0002-0288

Demolished-Replaced

Total: **1**

Plum Street

504 Plum St.

Other DHR ID#:

Primary Resource:

Dwelling (Building)
Ca. 1915

182-0002-0323

Total: **1**

505 Plum St.

182-0002-0324

United States Department of the Interior
National Park Service

National Register of Historic Places
Continuation Sheet

Cape Charles Historic District 2019 Update
Name of Property Northampton County, VA
County and State N/A
Name of multiple listing (if applicable)

Section number Additional Documentation Page 102

Other DHR ID#:
 Primary Resource: **Dwelling (Building)**
Ca. 1940
 Total: **1**

508 Plum St. **182-0002-0326**
 Other DHR ID#:
 Primary Resource: **Dwelling (Building)** **Demolished-Replaced**
Ca. 1915
 Total: **1**

510 Plum St. **182-0002-0327**
 Other DHR ID#:
 Primary Resource: **Commercial Building (Building)** **Demolished-**
Replaced **Ca. 1925**
 Total: **1**

512 Plum St. **182-0002-0328**
 Other DHR ID#:
 Primary Resource: **Commercial Building (Building)**
Ca. 1915
 Total: **1**

515 Plum St. **182-0002-0329**
 Other DHR ID#:
 Primary Resource: **Dwelling (Building)**
Ca. 1930
 Total: **1**

525 Plum St. **182-0002-0330**
 Other DHR ID#:
 Primary Resource: **Dwelling (Building)**
Ca. 1915
 Total: **1**

609-611 Plum St. **182-0002-0333**
 Other DHR ID#:
 Primary Resource: **Dwelling (Building)**
Ca. 1915

United States Department of the Interior
National Park Service

National Register of Historic Places
Continuation Sheet

Cape Charles Historic District 2019 Update
Name of Property Northampton County, VA
County and State N/A
Name of multiple listing (if applicable)

Section number Additional Documentation Page 103

Total: 1

615-617 Plum St. **182-0002-0334**
 Other DHR ID#:
 Primary Resource: **Dwelling (Building)**
Ca. 1915

Total: 1

620 Plum St. **182-0002-0335**
 Other DHR ID#:
 Primary Resource: **Dwelling (Building)**
Ca. 1910

Total: 1

622 Plum St. **182-0002-0337**
 Other DHR ID#:
 Primary Resource: **Dwelling (Building)**
Ca. 1910

Total: 1

624-626 Plum St. **182-0002-0339**
 Other DHR ID#:
 Primary Resource: **Dwelling (Building)**
Ca. 1910

Total: 1

628-630 Plum St. **182-0002-0340**
 Other DHR ID#:
 Primary Resource: **Dwelling (Building)**
Ca. 1910

Total: 1

Randolph Avenue

238 Randolph Ave. **182-0002-0375**
 Other DHR ID#:
 Primary Resource: **Dwelling (Building)**
Ca. 1900

Total: 1

**United States Department of the Interior
National Park Service**

**National Register of Historic Places
Continuation Sheet**

Cape Charles Historic District 2019 Update
----- Name of Property Northampton County, VA
----- County and State N/A
----- Name of multiple listing (if applicable)

Section number Additional Documentation Page 104

321 Randolph Ave. **182-0002-0380**
 Other DHR ID#:
 Primary Resource: **Dwelling (Building)**
Ca. 1890
Total: **1**

322 Randolph Ave. **182-0002-0381**
 Other DHR ID#:
 Primary Resource: **Dwelling (Building)**
Ca. 1890
Total: **1**

505 Randolph Ave. **182-0002-0401**
 Other DHR ID#:
 Primary Resource: **Dwelling (Building)**
Ca. 1910
Total: **1**

510-512 Randolph Ave. **182-0002-0403**
 Other DHR ID#:
 Primary Resource: **Dwelling (Building)**
Ca. 1910
Total: **1**

603 Randolph Ave. **182-0002-0423**
 Other DHR ID#:
 Primary Resource: **Dwelling (Building)**
Ca. 1890
Total: **1**

652 Randolph Ave. **182-0002-0446**
 Other DHR ID#:
 Primary Resource: **Dwelling (Building)**
Ca. 1890
Total: **1**

654 Randolph Ave. **182-0002-0447**
 Other DHR ID#:
 Primary Resource: **Dwelling (Building)**
Ca. 1890

United States Department of the Interior
National Park Service

National Register of Historic Places
Continuation Sheet

Cape Charles Historic District 2019 Update
Name of Property Northampton County, VA
County and State N/A
Name of multiple listing (if applicable)

Section number Additional Documentation Page 105

Total: 1

Randolph Ave. **182-0002-0448**
 Other DHR ID#:
 Primary Resource: **Water Tower (Object)**
Ca. 1930

Total: 2

Strawberry Street

513-515 Strawberry St. **182-0002-0467**
 Other DHR ID#:
 Primary Resource: **Dwelling (Building)**
Ca. 1920

Total: 1

528 Strawberry St. **182-0002-0469**
 Other DHR ID#:
 Primary Resource: **Dwelling (Building)**
Ca. 1890

Total: 1

Tazewell Avenue

244 Tazewell Ave. **182-0002-0510**
 Other DHR ID#:
 Primary Resource: **Dwelling (Building)** **Demolished-Replaced**
Ca. 1890

Total: 1

Washington Avenue

502 Washington Ave. **182-0002-0562**
 Other DHR ID#:
 Primary Resource: **Dwelling (Building)**
Ca. 1910

Total: 1

608 Washington Ave. **182-0002-0563**
 Other DHR ID#:
 Primary Resource: **Dwelling (Building)**
Ca. 1910

Total: 1

United States Department of the Interior
National Park Service

National Register of Historic Places
Continuation Sheet

Cape Charles Historic District 2019 Update
Name of Property Northampton County, VA
County and State N/A
Name of multiple listing (if applicable)

Section number Additional Documentation Page 106

610 Washington Ave. **182-0002-0564**
 Other DHR ID#:
 Primary Resource: **Dwelling (Building)**
Ca. 1910
Total: **1**

614 Washington Ave. **182-0002-0565**
 Other DHR ID#:
 Primary Resource: **Dwelling (Building)**
Ca. 1910
Total: **1**

626 Washington Ave. **182-0002-0567**
 Other DHR ID#:
 Primary Resource: **Dwelling (Building)**
Ca. 1905
Total: **1**

628 Washington Ave. **182-0002-0568**
 Other DHR ID#:
 Primary Resource: **Dwelling (Building)** **Demolished-Replaced**
Ca. 1905
Total: **1**

Section 8. Statement of Significance

The small-town commercial and residential character of the Cape Charles Historic District has been maintained since the district was listed in the National Register in 1991. Since that time, a large golf development has been constructed nearby, but it does not impinge on the district’s historic boundary. The district local significance under Criterion in the area of Transportation and under Criterion C in the areas of Community Planning and Architecture have been retained.

When originally listed in the National Register, the historic district’s period of significance was defined as 1880s-1940. The start date to the period of significance was based on the town plan that was laid out for Cape Charles by civil engineer William Bauman as part of a larger development project concerning the New York, Philadelphia & Norfolk Railroad. Construction of the railroad tracks began in 1884. The end date for the historic district’s period of significance, 1940, was based on use of the traditional 50-year end date for properties where significant

United States Department of the Interior
National Park Service

National Register of Historic Places
Continuation Sheet

Cape Charles Historic District 2019 Update
Name of Property Northampton County, VA
County and State N/A
Name of multiple listing (if applicable)

Section number Additional Documentation Page 107

activities have continued into the more recent past. In this case, the district’s architectural evolution after 1940 and the effects on the town due to construction of the Chesapeake Bay Bridge-Tunnel warrant extending the period of significance to end in 1964, as the bridge-tunnel’s completion marked a new era of modern development for Virginia’s Eastern Shore.

World War II and the postwar era of rapid social, technological and political changes caught up Cape Charles in local, regional, and national trends, particularly with regard to transportation. During the war, development had been largely stifled as most construction materials and manpower were devoted to the defense industry. Between that and the pent-up demand for new housing that had built up during the Great Depression of the 1930s, Cape Charles was poised for growth when the war ended in August 1945. The end of wartime gasoline and tire rationing, the rapid expansion of road and highway systems (funded in large part by new federal highway funds), and the continued fall in automobile prices led to a dramatic decline in train travel. Since the 1880s, the railroad had been the lifeblood of Cape Charles as it brought commercial and industrial activity to the area and carried thousands of passengers annually. With its attractive waterfront location, ferry service, and its status as the Eastern Shore terminus of the railroad, Cape Charles had drawn considerable attention and investment. Proliferating automobile travel changed that, however, as railroad companies saw steep declines in passenger ridership (a trend that had started during the 1910s, but accelerated rapidly by the 1950s). The last passenger train left Cape Charles in 1958, although freight service continued. Additionally, in 1950 the Virginia Ferry Corporation had moved to a new harbor at Kiptopeke and the last ferry from Cape Charles to Norfolk ran in 1953 (although ferry service from other parts of the Eastern Shore continued). Suddenly cut off from two major modes of transportation, Cape Charles witnessed substantial economic downturn and a decade’s long period of stagnation in both the economy and the population.¹

A dramatic change for Cape Charles, and Virginia’s entire Eastern Shore, however, came about as another transportation innovation was launched. The ambitious Chesapeake Bay Bridge-Tunnel opened on April 15, 1964. Built at a cost of \$200 million, the completed span measured 17.6 miles from Norfolk to Northampton County, Virginia, and is still considered the world’s largest bridge-tunnel facility.² Consisting of both causeways and a tunnel, the transportation artery crosses the waters where the Chesapeake Bay meets the Atlantic Ocean and provides a direct link between Southeastern Virginia and the Delmarva (Delaware/Maryland/Virginia) Peninsula. By cutting 95 miles from the journey between Virginia Beach and Wilmington, Delaware, the bridge-tunnel connected areas that historically and culturally had been quite disparate.

The substantial cost and engineering ingenuity required to construct the Bridge-Tunnel only became possible during the 1950s as the Commonwealth of Virginia joined the national trend of using new financing methods to invest millions of dollars into transportation improvements of all kinds. The Virginia General Assembly created the Chesapeake Bay Ferry District and named as its governing body the Chesapeake Bay Ferry Commission (now the Chesapeake Bay Bridge and Tunnel District and Commission). Through bond financing, the Commission was authorized to acquire the private ferry service that ran between the Eastern Shore and Norfolk/Virginia Beach, to improve existing ferry service, and to implement a new service between Virginia’s Eastern Shore and the Hampton/Newport News area. In 1956, the General Assembly authorized the Ferry Commission to explore the construction of a fixed crossing. In 1960, the Chesapeake Bay Ferry Commission sold \$200 million in revenue bonds to private investors, with the plan of paying this back using toll revenues. Construction contracts were awarded to Tidewater Construction Corporation; Merritt Chapman, Scott; Raymond International; Peter Kiewitt & Sons, Inc. and American Bridge Co. In April 1964, the Bridge-Tunnel opened to traffic and ferry service between the Eastern Shore and Norfolk/Virginia Beach was discontinued.³

United States Department of the Interior
National Park Service

National Register of Historic Places
Continuation Sheet

Cape Charles Historic District 2019 Update
Name of Property Northampton County, VA
County and State N/A
Name of multiple listing (if applicable)

Section number Additional Documentation Page 108

Cape Charles benefitted directly from the bridge-tunnel project as, in anticipation of the construction of the Chesapeake Bay Bridge-Tunnel, the Bayshore Concrete Plant opened on the south side of the harbor in March 1961. Built at a cost of \$2.5 million, the plant initially employed 100 people and made the pilings used for the bridge-tunnel project; it continues to operate today. During the late 1960s, the Harbor of Refuge was established as a “small boat harbor” with docking and slips at the eastern end of Cape Charles Harbor. This shift to a recreational use presaged Cape Charles becoming a favored tourist destination for weekend getaways. For many years, it was considered a “well-kept secret” among Virginians who enjoyed the community’s small-town character and slow pace, both of which were in sharp contrast to the more lively scene in Virginia Beach.

In 1975, 1,900 acres south of Cape Charles was acquired by the Houston-based firm of Brown and Root. The land was originally acquired to be the site of a large fabrication and staging yard for offshore oil production platforms based in the Baltimore Canyon in the Chesapeake Bay. The oil reserves, however, were discovered to be less than initially believed and the drilling plans were cancelled. Brown and Root held the land unchanged until 1988, when it was dubbed Accawmacke Plantation and a development plan was conceived that called for single- and multiple-family dwellings, hotels, and golf courses. Instead of following through on the plan, by December 1988, Brown and Root had sold the land to the Virginia Beach-based construction company Baymark, which continued with a similar plan under the name of Bay Creek. Eventually two golf courses were constructed, one designed by Arnold Palmer and another by Jack Nicklaus. as well as a large clubhouse and numerous residences. This project turned Cape Charles into a major tourist destination but also created renewed interest and rehabilitation activity in the historic downtown.⁴

The Town Council of Cape Charles also continued to make improvements intended to support the current population and encourage growth. In 1986, a seawall and boardwalk restoration project began and a new sewage system was completed. Projects such as these reflected the growing importance of environmental preservation of the Chesapeake Bay. In 1987, Cape Charles began a downtown revitalization project and, in 1996, the Cape Charles Museum and Welcome Center opened. That same year work began on the Port of Cape Charles Sustainable Technology Industrial Park, which focused on natural energy and conservation facilities, including solar power and industrial water reuse and recycling, with the first building opening in 2000.⁵ The latter project represented another important step in Cape Charles’s participation in efforts to protect the Bay while also promoting new industrial and commercial activities to bolster the local economy.

Another important factor that spurred rehabilitation of residential and commercial properties, such as the Palace Theatre, in recent decades was the successful nomination of the Cape Charles Historic District to the National Register of Historic Places in 1991. This led to the commission of the *Preservation Plan for the Town of Cape Charles*, which has been a highly successful guiding document in the rehabilitation and redevelopment of the historic downtown and residential neighborhoods. The plan included protection and enhancement of existing community resources such as the beach, the commercial streets and general streetscapes, and the central park. Additionally the plan recommended methods to encourage rehabilitation of resources over demolition, as well as supporting a new look at building codes, design guidelines, selective new construction, and a variety of building usages through adaptive reuse. This has resulted in a town with the vast majority of its resources being intact and with generally strong architectural integrity.

The Cape Charles Historic District has maintained its strong architectural integrity with a large majority of its architectural resources contributing to the district, and with most of the noncontributing resources being secondary buildings such as garages or sheds. The majority of the architectural resources continue to represent late-nineteenth through mid-twentieth century residential and commercial architecture. The significant town plan

United States Department of the Interior
National Park Service

National Register of Historic Places
Continuation Sheet

Cape Charles Historic District 2019
Update
Name of Property
Northampton County, VA
County and State
N/A
Name of multiple listing (if applicable)

Section number Additional Documentation Page 109

described in the original nomination remains intact, with a rectangular grid surrounding a central park and four major streets radiating outwards. The harbor is still functioning and retains all of its primary functions as well. The district has continued to evolve with limited new construction infill, but has retained the vast majority of the resources which make it such an excellent example of historic architectural trends during its period of significance.

Section 9. Major Bibliographical References

Badger, Curtis J. Virginia's Eastern Shore: A Pictorial History. Norfolk: The Donning Company, 1983.

Chesapeake Bay Bridge-Tunnel. "Our History." Published online at <http://www.cbbt.com/about-us/>. Retrieved March 2019

Dickon, Chris. Chesapeake Bay Steamers. Charleston, SC: Arcadia Publishing, 2006.

Dickon, Chris. Eastern Shore Railroad. Charleston, SC: Arcadia Publishing, 2006.

Lewis, Jim. Cape Charles: A Railroad Town. Eastville, VA: Hickory House, 2004.

Mariner, Kirk. Off 13: The Eastern Shore of Virginia Guidebook. Onancock, VA: Miona Publications, 2016.

Mariner, Kirk. Glimpses of a Vanished Eastern Shore. Onancock, VA: Miona Publications, 2008.

Nock, Anne B. Child of the Bay: Past, Present, and Future. Norfolk, VA: Hampton Roads Publishing, Inc., 1992.

Parsons, Joyce. Portrait of a Town: Cape Charles, 1940-1960. Richmond, VA: Pleasant Living Books, 2015.

Section 10. Geographical Data

Latitude/Longitude Coordinates

Datum if other than WGS84: _____
(enter coordinates to 6 decimal places)

- 1. Latitude: 37.271920 Longitude: -76.021880
- 2. Latitude: 37.273080 Longitude: -76.015600
- 3. Latitude: 37.272810 Longitude: -76.010880

United States Department of the Interior
National Park Service

National Register of Historic Places
Continuation Sheet

Cape Charles Historic District 2019

Update

Name of Property

Northampton County, VA

County and State

N/A

Name of multiple listing (if applicable)

Section number Additional Documentation Page 110

4. Latitude: 37.267690 Longitude: -76.007430

5. Latitude: 37.266860 Longitude: -76.024410

ENDNOTES

¹ Jim Lewis, Cape Charles: A Railroad Town, Eastville, VA, 2004, p.103, 113. This is currently the definitive history of Cape Charles and is the best reference town history, evolution of the ferries and railroads, as well as sources for further investigation.

² Ibid, p. 113.

³ Chesapeake Bay Bridge-Tunnel, "Our History," published online at <http://www.cbbt.com/about-us/>, retrieved March 2019.

⁴ Lewis, Cape Charles: A Railroad Town, p.114-15.

⁵ Lewis, Cape Charles: A Railroad Town, p.113-14.

LOCATION MAP

Cape Charles Historic District 2019

Update

Northampton County, VA

DHR No. 182-0002

Location Coordinates

1. Latitude: 37.271920

Longitude: -76.021880

2. Latitude: 37.273080

Longitude: -76.015600

3. Latitude: 37.272810

Longitude: -76.010880

4. Latitude: 37.267690

Longitude: -76.007430

5. Latitude: 37.266860

Longitude: -76.024410



Feet

0 500 1000 1500 2000

1:18,056 / 1"=1,505 Feet

Title:

Date: 3/11/2019

DISCLAIMER: Records of the Virginia Department of Historic Resources (DHR) have been gathered over many years from a variety of sources and the representation depicted is a cumulative view of field observations over time and may not reflect current ground conditions. The map is for general information purposes and is not intended for engineering, legal or other site-specific uses. Map may contain errors and is provided "as-is". More information is available in the DHR Archives located at DHR's Richmond office.

Notice if AE sites: Locations of archaeological sites may be sensitive the National Historic Preservation Act (NHPA), and the Archaeological Resources Protection Act (ARPA) and Code of Virginia §2.2-3705.7 (10). Release of precise locations may threaten archaeological sites and historic resources.



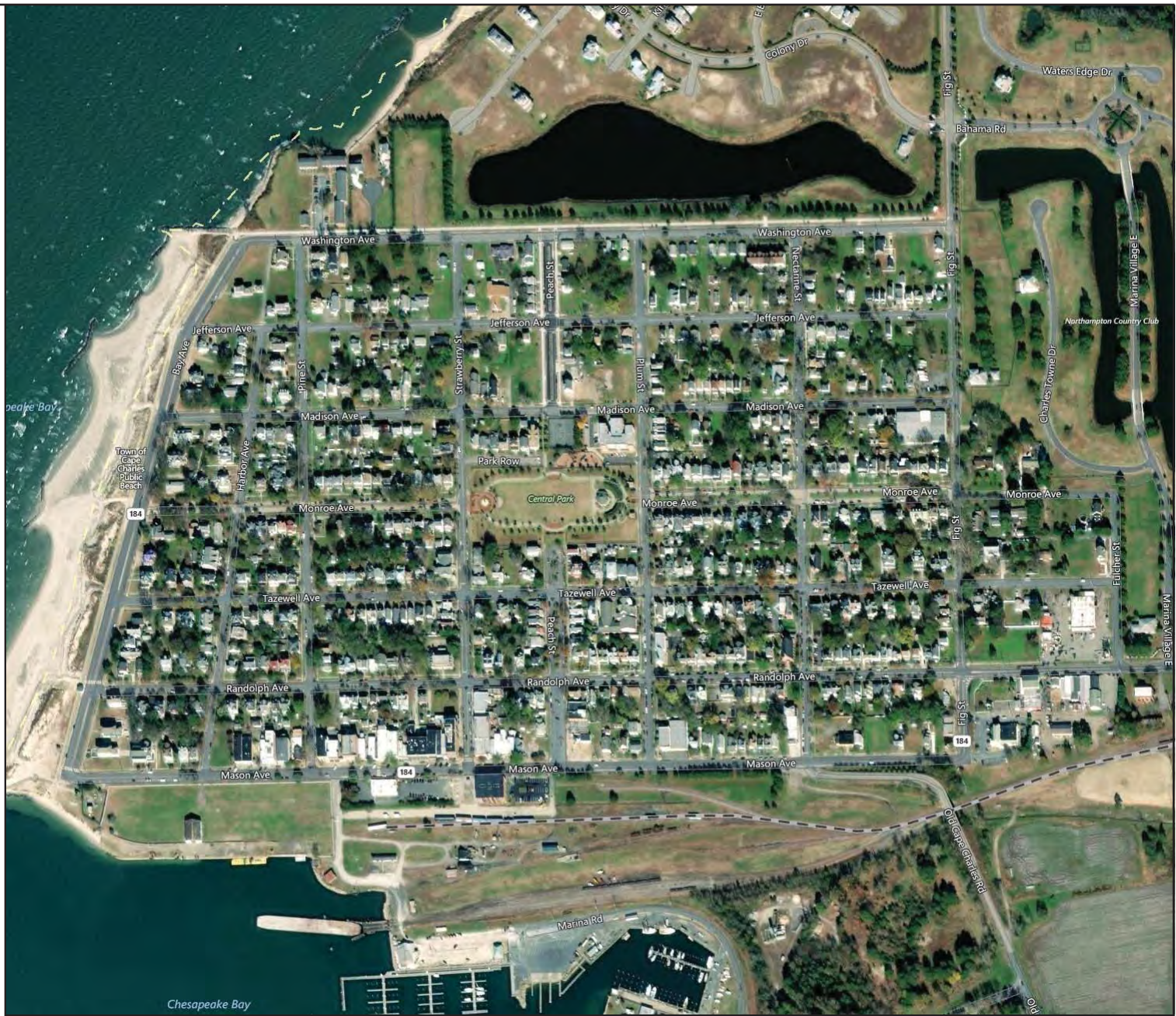
AERIAL VIEW

Cape Charles Historic District 2019

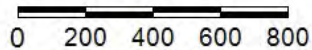
Update

Northampton County, VA

DHR No. 182-0002



Feet



1:9,028 / 1"=752 Feet

Title:

Date: 3/11/2019

DISCLAIMER: Records of the Virginia Department of Historic Resources (DHR) have been gathered over many years from a variety of sources and the representation depicted is a cumulative view of field observations over time and may not reflect current ground conditions. The map is for general information purposes and is not intended for engineering, legal or other site-specific uses. Map may contain errors and is provided "as-is". More information is available in the DHR Archives located at DHR's Richmond office.

Notice if AE sites: Locations of archaeological sites may be sensitive the National Historic Preservation Act (NHPA), and the Archaeological Resources Protection Act (ARPA) and Code of Virginia §2.2-3705.7 (10). Release of precise locations may threaten archaeological sites and historic resources.

National Register of Historic Places
Memo to File

Correspondence

The Correspondence consists of communications from (and possibly to) the nominating authority, notes from the staff of the National Register of Historic Places, and/or other material the National Register of Historic Places received associated with the property.

Correspondence may also include information from other sources, drafts of the nomination, letters of support or objection, memorandums, and ephemera which document the efforts to recognize the property.

UNITED STATES DEPARTMENT OF THE INTERIOR
NATIONAL PARK SERVICE

NATIONAL REGISTER OF HISTORIC PLACES
EVALUATION/RETURN SHEET

REQUESTED ACTION: NOMINATION

PROPERTY NAME: Cape Charles Historic District

MULTIPLE NAME:

STATE & COUNTY: VIRGINIA, Northampton

DATE RECEIVED: 12/07/90 DATE OF PENDING LIST: 12/18/90
DATE OF 16TH DAY: 1/03/91 DATE OF 45TH DAY: 1/21/91
DATE OF WEEKLY LIST:

REFERENCE NUMBER: 90002122

NOMINATOR: STATE

REASONS FOR REVIEW:

APPEAL: N DATA PROBLEM: N LANDSCAPE: N LESS THAN 50 YEARS: N
OTHER: N PDIL: N PERIOD: N PROGRAM UNAPPROVED: N
REQUEST: N SAMPLE: N SLR DRAFT: N NATIONAL: N

COMMENT WAIVER: N

ACCEPT RETURN REJECT 1/3/91 DATE

National Register

ABSTRACT/SUMMARY COMMENTS:

RECOM./CRITERIA _____
REVIEWER _____
DISCIPLINE _____
DATE _____

DOCUMENTATION see attached comments Y/N see attached SLR Y/N

CLASSIFICATION

count resource type

STATE/FEDERAL AGENCY CERTIFICATION

FUNCTION

historic current

DESCRIPTION

architectural classification
 materials
 descriptive text

SIGNIFICANCE

Period Areas of Significance--Check and justify below

Specific dates Builder/Architect
Statement of Significance (in one paragraph)

summary paragraph
 completeness
 clarity
 applicable criteria
 justification of areas checked
 relating significance to the resource
 context
 relationship of integrity to significance
 justification of exception
 other

BIBLIOGRAPHY

GEOGRAPHICAL DATA

acreage verbal boundary description
 UTM's boundary justification

ACCOMPANYING DOCUMENTATION/PRESENTATION

sketch maps USGS maps photographs presentation

OTHER COMMENTS

Questions concerning this nomination may be directed to

_____ Phone _____

Signed _____ Date _____

July 10, 1989

Mr. James T. Coe
Director, Office of Real Estate
U. S. Postal Service
475 L'Enfant Plaza
Washington, D.C. 20260

RE: POSTAL FACILITY AT 245 Randolph Avenue in
the CAPE CHARLES HISTORIC DISTRICT, CAPE CHARLES, VA.

Dear Mr. Coe:

We are pleased to inform you that the Cape Charles Historic District, in which the post office at 245 Randolph Avenue is considered a contributing element, will be considered for nomination to the National Register of Historic Places. The National Register is the Federal Government's official list of historic properties worthy of preservation. Listing in the National Register provides recognition and assists in preserving our Nation's heritage. Enclosed is a copy of the criteria under which properties are evaluated.

Listing in the National Register provides the following benefits to federally owned historic properties:

-Consideration in the planning for federally assisted projects. Section 106 of the National Historic Preservation Act of 1966 provides that the Advisory Council on Historic Preservation be given an opportunity to comment on projects affected such properties.

-Consideration of historic values in the decision to issue a surface coal mining permit where coal is located, in accord with the Surface Mining and Control Act of 1977.

If you wish to comment on whether the properties should be nominated to the National Register, please send your comments to

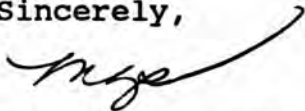
Due

Page 2

Cape Charles Post Office in the Cape Charles Historic District,
Northampton County, VA.

Hugh C. Miller, Division of Historic Landmarks, 221 Governor
Street, Richmond, Virginia 23219 by August 15, 1989. A copy of
the nomination is on file in our office and will be made
available to you upon request.

Sincerely,



Margaret T. Peters
Information Officer for the
State Historic Preservation Office

enclosure



7 1990

**NATIONAL
REGISTER**

COMMONWEALTH of VIRGINIA

Hugh C. Miller, Director

Department of Historic Resources

221 Governor Street
Richmond, Virginia 23219

TDD: (804) 786-1934
Telephone (804) 786-3143
FAX: (804) 225-4261

3 December 1990

Ms. Carol Shull
National Register
National Park Service
1100 L Street, N.W.
Washington, DC 20240

RE: Cape Charles Historic District, Northampton Co.

Dear Ms. Shull:

The enclosed nomination, Cape Charles Historic District, Northampton County, Virginia, is submitted for inclusion on the National Register of Historic Places.

This nomination has been considered by the State Review Board and there have been no owner objections received. Enclosed please find the letter of notification to the United States Postal Service.

Should you have any questions, please do not hesitate to contact me.

Sincerely,

A handwritten signature in cursive script that reads "Julie Vosmik".

Julie Vosmik
Survey and Register Programs Manager

Enclosure



A090002122



COMMONWEALTH of VIRGINIA

Department of Historic Resources

2801 Kensington Avenue, Richmond, Virginia 23221

Matt Strickler
Secretary of Natural Resources

Julie V. Langan
Director

Tel: (804) 367-2323
Fax: (804) 367-2391
www.dhr.virginia.gov

March 14, 2019

Joy Beasley
Keeper of the National Register of Historic Places
National Park Service, National Register Program
1849 C St., NW (Mail Stop 7228)
Washington, D.C. 20240

Re: Cape Charles Historic District 2019 Update, Northampton County, Virginia

Dear Ms. Beasley:

The enclosed discs contain the true and correct copies of the additional documentation, referenced above, being submitted for inclusion in the National Register of Historic Places. The Cape Charles Historic District was listed in the National Register of Historic Places in 1991. The district's nomination is being updated for the first time with the Additional Documentation contained herein.

Additional documentation provided herein are in the following sections from the current NRHP nomination form: Section 5, number of resources; Section 7, architectural description and inventory; Section 8, updates to the statement of significance and period of significance; Section 9, bibliography (based on new research); Section 10, latitude and longitude coordinates; and Section 11, information regarding authors. A new Location Map showing the district boundaries and location coordinates is provided herein; the new map has the boundaries delineated more clearly than the 1991 version; however, the historic boundaries *have not changed* as a result of this update.

Should you have any questions, please do not hesitate to contact me. My direct phone line is 804-482-6439.

Sincerely,

Lena Sweeten McDonald
National/State Register Historian

Enclosures

Western Region Office
962 Kime Lane
Salem, VA 24153
Tel: (540) 387-5443
Fax: (540) 387-5446

Northern Region Office
5357 Main Street
PO Box 519
Stephens City, VA 22655
Tel: (540) 868-7029
Fax: (540) 868-7033

Eastern Region Office
2801 Kensington Avenue
Richmond, VA 23221
Tel: (804) 367-2323
Fax: (804) 367-2391

UNITED STATES DEPARTMENT OF THE INTERIOR
NATIONAL PARK SERVICE

NATIONAL REGISTER OF HISTORIC PLACES
EVALUATION/RETURN SHEET

Requested Action: Additional Documentation
Property Name: Cape Charles Historic District
Multiple Name: _____
State & County: VIRGINIA, Northampton

Date Received: 3/18/2019 Date of Pending List: 4/5/2019 Date of 16th Day: 4/22/2019 Date of 45th Day: 5/2/2019 Date of Weekly List: _____

Reference number: AD90002122
Nominator: Federal Agency
Reason For Review: _____

X Accept Return Reject 4/23/2019 Date

Abstract/Summary Comments: Updates the Section 7 inventory and thus Section 5. Provides new lat/longs.

Recommendation/ Criteria: Accept Additional Documentation

Reviewer Jim Gabbert Discipline Historian
Telephone (202)354-2275 Date _____

DOCUMENTATION: see attached comments : No see attached SLR : No

If a nomination is returned to the nomination authority, the nomination is no longer under consideration by the National Park Service.