



UNITED STATES DEPARTMENT OF THE INTERIOR  
NATIONAL PARK SERVICE

NATIONAL REGISTER OF HISTORIC PLACES

PROPERTY PHOTOGRAPH FORM

(Type all entries - attach to or enclose with photograph)

STATE	
Maine	
COUNTY	
Piscataquis	
FOR NPS USE ONLY	
ENTRY NUMBER	DATE
	APR 11 1973

SEE INSTRUCTIONS

1. NAME

COMMON: Chesuncook Village

AND/OR HISTORIC: 'Suncook

2. LOCATION

STREET AND NUMBER:

Northwestern Shore, Chesuncook Lake

CITY OR TOWN:

Township 5 Range 13 W.E.L.S. (Chesuncook)

STATE:

Maine

CODE

23

COUNTY:

Piscataquis

CODE

021

3. PHOTO REFERENCE

PHOTO CREDIT: Kenneth Morrison

DATE OF PHOTO: August 9, 1972


NEGATIVE FILED AT:

Maine Historic Preservation Commission, 31 Western Ave., Augusta, Maine

4. IDENTIFICATION

DESCRIBE VIEW, DIRECTION, ETC.

#1 General view of Olive Street towards the North.





UNITED STATES DEPARTMENT OF THE INTERIOR  
NATIONAL PARK SERVICE


NATIONAL REGISTER OF HISTORIC PLACES  
PROPERTY PHOTOGRAPH FORM

(Type all entries - attach to or enclose with photograph)

STATE <b>Maine</b>	
COUNTY <b>Piscataquis</b>	
FOR NPS USE ONLY	
ENTRY NUMBER	DATE
	<b>APR 11 1972</b>

SEE INSTRUCTIONS

<b>1. NAME</b>			
COMMON: <b>Chesuncook Village</b>			
AND/OR HISTORIC: <b>'Suncook</b>			
<b>2. LOCATION</b>			
STREET AND NUMBER: <b>Northwestern Shore, Chesuncook Lake</b>			
CITY OR TOWN: <b>Township 5 Range 13 W.E.L.S. (Chesuncook)</b>			
STATE: <b>Maine</b>	CODE <b>23</b>	COUNTY: <b>Piscataquis</b>	CODE <b>021</b>
<b>3. PHOTO REFERENCE</b>			
PHOTO CREDIT: <b>Kenneth Morrison</b>			
DATE OF PHOTO: <b>August 9, 1972</b>			
NEGATIVE FILED AT: <b>Maine Historic Preservation Commission, 31 Western Ave., Augusta, Maine</b>			
<b>4. IDENTIFICATION</b>			
DESCRIBE VIEW, DIRECTION, ETC.  <b>#2 View of Chesuncook House towards the West.</b>			





UNITED STATES DEPARTMENT OF THE INTERIOR  
NATIONAL PARK SERVICE

**NATIONAL REGISTER OF HISTORIC PLACES**  
**PROPERTY PHOTOGRAPH FORM**

(Type all entries - attach to or enclose with photograph)

STATE Maine	
COUNTY Piscataquis	
FOR NPS USE ONLY	
ENTRY NUMBER	DATE
	APR 14 1973

SEE INSTRUCTIONS

**1. NAME**

COMMON: Chesuncook Village

AND/OR HISTORIC: 'Suncook

**2. LOCATION**

STREET AND NUMBER:

Northwestern Shore, Chesuncook Lake

CITY OR TOWN:

Township 5 Range 13 W.E.L.S. (Chesuncook)

STATE:

Maine

CODE

23

COUNTY:

NATIONAL REGISTER  
Piscataquis

CODE

021

**3. PHOTO REFERENCE**

PHOTO CREDIT: Kenneth Morrison

DATE OF PHOTO: August 9, 1972

NEGATIVE FILED AT:

Maine Historic Preservation Commission, 31 Western Ave., Augusta, Maine

**4. IDENTIFICATION**

DESCRIBE VIEW, DIRECTION, ETC.

#3 View of Chesuncook House Barn towards the Northwest.



UNITED STATES DEPARTMENT OF THE INTERIOR  
NATIONAL PARK SERVICE

NATIONAL REGISTER OF HISTORIC PLACES  
PROPERTY PHOTOGRAPH FORM

(Type all entries - attach to or enclose with photograph)

STATE	
Maine	
COUNTY	
Piscataquis	
FOR NPS USE ONLY	
ENTRY NUMBER	DATE
	APR 11 1973


1. NAME

COMMON: Chesuncook Village  
AND/OR HISTORIC: 'Suncook

2. LOCATION

STREET AND NUMBER:  
Northwestern Shore, Chesuncook Lake  
CITY OR TOWN:  
Township 5 Range 13 W.E.L.S. (Chesuncook)

STATE:	CODE	COUNTRY	CODE
Maine	23	Piscataquis	021



3. PHOTO REFERENCE

PHOTO CREDIT: Kenneth Morrison  
DATE OF PHOTO: August 9, 1972  
NEGATIVE FILED AT:  
Historic Preservation Commission, 31 Western Ave., Augusta, Maine

4. IDENTIFICATION

DESCRIBE VIEW, DIRECTION, ETC.  
#4 View of first house on Olive Street towards the Northwest.

SEE INSTRUCTIONS





UNITED STATES DEPARTMENT OF THE INTERIOR  
NATIONAL PARK SERVICE

NATIONAL REGISTER OF HISTORIC PLACES

PROPERTY PHOTOGRAPH FORM

(Type all entries - attach to or enclose with photograph)

STATE

Maine

COUNTY

Piscataquis

FOR NPS USE ONLY

ENTRY NUMBER

DATE

APR 11 1975

SEE INSTRUCTIONS

1. NAME

COMMON: Chesuncook Village

AND/OR HISTORIC: 'Suncook

2. LOCATION

STREET AND NUMBER:

Northwestern Shore, Chesuncook Lake

CITY OR TOWN:

Township 5 Range 13 W.E.L.S. (Chesuncook)

STATE:

Maine

CODE


23

COUNTY:

Piscataquis

CODE

021



3. PHOTO REFERENCE

PHOTO CREDIT: Kenneth Morrison

DATE OF PHOTO: August 9, 1972

NEGATIVE FILED AT:

Historic Preservation Commission, 31 Western Ave., Augusta, Maine

4. IDENTIFICATION

DESCRIBE VIEW, DIRECTION, ETC.

#5 View of second house on Olive Street towards the Southwest.



UNITED STATES DEPARTMENT OF THE INTERIOR  
NATIONAL PARK SERVICE

**NATIONAL REGISTER OF HISTORIC PLACES  
PROPERTY PHOTOGRAPH FORM**

(Type all entries - attach to or enclose with photograph)

STATE Maine	
COUNTY Piscataquis	
FOR NPS USE ONLY	
ENTRY NUMBER	DATE
	APR 11 1973

**1. NAME**

COMMON: Chesuncook Village

AND/OR HISTORIC: 'Suncook

**2. LOCATION**

STREET AND NUMBER:

Northwestern Shore, Chesuncook Lake

CITY OR TOWN:

Township 5 Range 13 W.E.L.S. (Chesuncook)

STATE:

Maine

CODE

23

COUNTY:

Piscataquis

CODE

021

**3. PHOTO REFERENCE**

PHOTO CREDIT: Kenneth Morrison

DATE OF PHOTO: August 9, 1972


NEGATIVE FILED AT:

Maine Historic Preservation Commission, 31 Western Ave., Augusta, Maine

**4. IDENTIFICATION**

DESCRIBE VIEW, DIRECTION, ETC:

#6 View of third house on Olive Street towards the Northwest.



SEE INSTRUCTIONS



UNITED STATES DEPARTMENT OF THE INTERIOR  
NATIONAL PARK SERVICE

NATIONAL REGISTER OF HISTORIC PLACES

PROPERTY PHOTOGRAPH FORM

(Type all entries - attach to or enclose with photograph)

STATE

Maine

COUNTY

Piscataquis

FOR NPS USE ONLY

ENTRY NUMBER

APR 11 1975

SEE INSTRUCTIONS

1. NAME

COMMON: Chesuncook Village

AND/OR HISTORIC: Suncook

2. LOCATION

STREET AND NUMBER:

Northwestern Shore, Chesuncook Lake

CITY OR TOWN:

Township 5 Range 13 W.E.L.S. (Chesuncook)

STATE:

Maine

CODE


23

COUNTY:

Piscataquis

CODE

021



3. PHOTO REFERENCE

PHOTO CREDIT: Kenneth Morrison

DATE OF PHOTO: August 9, 1972

NEGATIVE FILED AT:

Maine Historic Preservation Commission, 31 Western Ave., Augusta, Maine

4. IDENTIFICATION

DESCRIBE VIEW, DIRECTION, ETC.

#7 View of last house on Olive Street toward the Northwest.



UNITED STATES DEPARTMENT OF THE INTERIOR  
NATIONAL PARK SERVICE

NATIONAL REGISTER OF HISTORIC PLACES

PROPERTY PHOTOGRAPH FORM

(Type all entries - attach to or enclose with photograph)

STATE <b>Maine</b>	
COUNTY <b>Piscataquis</b>	
FOR NPS USE ONLY	
ENTRY NUMBER	DATE <b>APR 11 1973</b>

1. NAME

COMMON: **Chesuncook Village**

AND/OR HISTORIC: **'Suncook**

2. LOCATION

STREET AND NUMBER:

**Northwestern Shore, Chesuncook Lake**

CITY OR TOWN:

**Township 5 Range 13 W.E.L.S. (Chesuncook)**

STATE:

**Maine**

CODE

**23**

COUNTY:

**Piscataquis**

CODE

**021**

3. PHOTO REFERENCE

PHOTO CREDIT: **Kenneth Morrison**

DATE OF PHOTO: **August 9, 1972**

NEGATIVE FILED AT:

**Maine Historic Preservation Commission, 31 Western Ave., Augusta, Maine**

4. IDENTIFICATION

DESCRIBE VIEW, DIRECTION, ETC.

**#8 View of Great Northern Paper Company. Camps at "Graveyard Point".  
Towards the Northeast.**



SEE INSTRUCTIONS





UNITED STATES DEPARTMENT OF THE INTERIOR  
NATIONAL PARK SERVICE

NATIONAL REGISTER OF HISTORIC PLACES


PROPERTY PHOTOGRAPH FORM

(Type all entries - attach to or enclose with photograph)

STATE Maine	
COUNTY Piscataquis	
FOR NPS USE ONLY	
ENTRY NUMBER	DATE APR 11 1973

SEE INSTRUCTIONS

1. NAME			
COMMON: Chesuncook Village			
AND/OR HISTORIC: 'Suncook			
2. LOCATION			
STREET AND NUMBER:			
Northwestern Shore, Chesuncook Lake			
CITY OR TOWN:			
Township 5 Range 13 W.E.L.S. (Chesuncook)			
STATE:		CODE	COUNTY:
Maine		23	Piscataquis
3. PHOTO REFERENCE		CODE	
PHOTO CREDIT: Kenneth Morrison		021	
DATE OF PHOTO: August 9, 1972			
NEGATIVE FILED AT:			
Maine Historic Preservation Commission, 31 Western Ave., Augusta, Maine			
4. IDENTIFICATION			
DESCRIBE VIEW, DIRECTION, ETC.			
#9 - View of Chesuncook Schoolhouse. Toward the East, Graveyard Point in background.			





PROPERTY OF THE NATIONAL REGISTER

NPS Number 411173  
Title: Chesuncook Village  
Piscataquis Co. Maine  
Loc. Old Schoolhouse

Old Schoolhouse (Piscataquis Cty) Me