



UNITED STATES DEPARTMENT OF THE INTERIOR  
NATIONAL PARK SERVICE


NATIONAL REGISTER OF HISTORIC PLACES  
PROPERTY PHOTOGRAPH FORM

(Type all entries - attach to or enclose with photograph)

STATE Kansas	
COUNTY Sedgwick	
FOR NPS USE ONLY	
ENTRY NUMBER 71.2.20.0006	DATE 2/24/71

SEE INSTRUCTIONS

<b>1. NAME</b>			
COMMON: University Hall, Friends University			
AND/OR HISTORIC: Garfield University			
<b>2. LOCATION</b>			
STREET AND NUMBER: 2000 University Ave.			
CITY OR TOWN: Wichita			
STATE: Kansas	CODE 67213	COUNTY: Sedgwick	CODE 173
<b>3. PHOTO REFERENCE</b>			
PHOTO CREDIT: Kansas State Historical Society Staff			
DATE OF PHOTO: 1970			
NEGATIVE FILED AT: Sedgwick County File, Historic Sites Survey Kansas State Historical Society			
<b>4. IDENTIFICATION</b>			
DESCRIBE VIEW, DIRECTION, ETC.  View of the south side of the west wing of University Hall from the southwest			





UNITED STATES DEPARTMENT OF THE INTERIOR  
NATIONAL PARK SERVICE

NATIONAL REGISTER OF HISTORIC PLACES


PROPERTY PHOTOGRAPH FORM

(Type all entries - attach to or enclose with photograph)

STATE	
Kansas	
COUNTY	
Sedgwick	
FOR NPS USE ONLY	
ENTRY NUMBER	DATE
71220-0006	2/24/71

SEE INSTRUCTIONS

1. NAME			
COMMON: University Hall, Friends University			
AND/OR HISTORIC: Garfield University			
2. LOCATION			
STREET AND NUMBER:			
2000 University Ave.			
CITY OR TOWN:			
Wichita			
STATE:	CODE	COUNTY:	CODE
Kansas	67213	Sedgwick	173
3. PHOTO REFERENCE			
PHOTO CREDIT: Kansas State Historical Society Staff			
DATE OF PHOTO: 1970			
NEGATIVE FILED AT: Sedgwick County File, Historic Sites Survey Kansas State Historical Society			
4. IDENTIFICATION			
DESCRIBE VIEW, DIRECTION, ETC.			
View of south side of University Hall from the south			





UNITED STATES DEPARTMENT OF THE INTERIOR  
NATIONAL PARK SERVICE

NATIONAL REGISTER OF HISTORIC PLACES

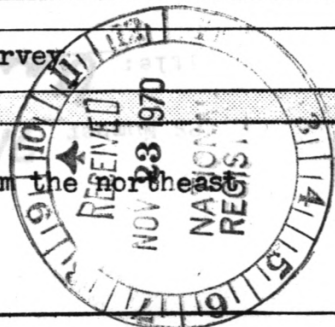
PROPERTY PHOTOGRAPH FORM

(Type all entries - attach to or enclose with photograph)

STATE <b>Kansas</b>	
COUNTY <b>Sedgwick</b>	
FOR NPS USE ONLY	
ENTRY NUMBER <b>11.2.20.0006</b>	DATE <b>2/24/71</b>

SEE INSTRUCTIONS

<b>1. NAME</b>			
COMMON: <b>University Hall, Friends University</b>			
AND/OR HISTORIC: <b>Garfield University</b>			
<b>2. LOCATION</b>			
STREET AND NUMBER: <b>2000 University Ave.</b>			
CITY OR TOWN: <b>Wichita</b>			
STATE: <b>Kansas</b>	CODE <b>67213</b>	COUNTY: <b>Sedgwick</b>	CODE <b>173</b>
<b>3. PHOTO REFERENCE</b>			
PHOTO CREDIT: <b>Kansas State Historical Society Staff</b>			
DATE OF PHOTO: <b>1970</b>			
NEGATIVE FILED AT: <b>Sedgwick County File, Historic Sites Survey Kansas State Historical Society</b>			
<b>4. IDENTIFICATION</b>			
DESCRIBE VIEW, DIRECTION, ETC.  <b>View of the east front of University Hall from the northeast</b>			







UNITED STATES DEPARTMENT OF THE INTERIOR  
NATIONAL PARK SERVICE

NATIONAL REGISTER OF HISTORIC PLACES  
PROPERTY PHOTOGRAPH FORM

(Type all entries - attach to or enclose with photograph)

STATE Kansas	
COUNTY Sedgwick	
FOR NPS USE ONLY	
ENTRY NUMBER 71.2.20.0006	DATE 3/24/71

SEE INSTRUCTIONS

1. NAME			
COMMON: University Hall, Friends University			
AND/OR HISTORIC: Garfield University			
2. LOCATION			
STREET AND NUMBER: 2000 University Ave.			
CITY OR TOWN: Wichita			
STATE: Kansas	CODE 67213	COUNTY: Sedgwick	CODE 173
3. PHOTO REFERENCE			
PHOTO CREDIT: Kansas State Historical Society Staff			
DATE OF PHOTO: 1970			
NEGATIVE FILED AT: Sedgwick County File, Historic Sites Survey Kansas State Historical Society			
4. IDENTIFICATION			
DESCRIBE VIEW, DIRECTION, ETC.  View of north side and part of east front of University Hall from north-northeast			

