



**IRON PIPE.**

*NORTH BLOOMFIELD HYDRAULIC MINE, NEVADA COUNTY, CAL.*

Photographed by C. E. WATKINS, San Francisco.

UNITED STATES DEPARTMENT OF THE INTERIOR  
NATIONAL PARK SERVICE

NATIONAL REGISTER OF HISTORIC PLACES  
PROPERTY PHOTOGRAPH FORM

(Type all entries - attach to or enclose with photograph)

STATE California	
COUNTY Nevada	
FOR NPS USE ONLY	
ENTRY NUMBER APR 11 1973	DATE

1. NAME

COMMON: Malakoff Diggins - North Bloomfield Historic District

AND/OR HISTORIC: Malakoff Mines - North Bloomfield Mining Company

2. LOCATION

STREET AND NUMBER:

CITY OR TOWN:

Near North Bloomfield

STATE:

California

CODE

06

COUNTY:

Nevada

CODE

057

3. PHOTO REFERENCE

PHOTO CREDIT: C. E. Watkins

DATE OF PHOTO: Circa 1884

NEGATIVE FILED AT:

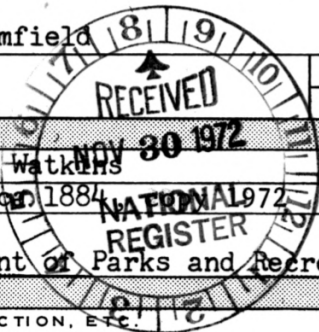
State Department of Parks and Recreation, Sacramento, California

4. IDENTIFICATION

DESCRIBE VIEW, DIRECTION, ETC.

View of hydraulic operations - looking North just West of North Bloomfield, Nevada County.

SEE INSTRUCTIONS





UNITED STATES DEPARTMENT OF THE INTERIOR  
NATIONAL PARK SERVICE

142


NATIONAL REGISTER OF HISTORIC PLACES  
PROPERTY PHOTOGRAPH FORM

(Type all entries - attach to or enclose with photograph)

STATE California	
COUNTY Nevada	
FOR NPS USE ONLY	
ENTRY NUMBER	DATE
	APR 11 1973

SEE INSTRUCTIONS

1. NAME			
COMMON: Malakoff Diggins - North Bloomfield Historic District.			
AND/OR HISTORIC: Blair House - North Bloomfield			
2. LOCATION			
STREET AND NUMBER:			
CITY OR TOWN: No. 1 Rural Area			
STATE: California			
CODE		COUNTY: Nevada	
06		057	
3. PHOTO REFERENCE			
PHOTO CREDIT: State Department of Parks and Recreation			
DATE OF PHOTO: September 7, 1972			
NEGATIVE FILED AT: Department of Parks and Recreation - Sacramento, California			
4. IDENTIFICATION			
DESCRIBE VIEW, DIRECTION, ETC.			
Facade of Blair House facing southeast Photo taken from southwest of building.			





UNITED STATES DEPARTMENT OF THE INTERIOR  
NATIONAL PARK SERVICE

NATIONAL REGISTER OF HISTORIC PLACES  
PROPERTY PHOTOGRAPH FORM

(Type all entries - attach to or enclose with photograph)

STATE California	
COUNTY Nevada	
FOR NPS USE ONLY	
ENTRY NUMBER APR 11 1973	DATE

1. NAME

COMMON: Malakoff Diggins - North Bloomfield Historic District  
AND/OR HISTORIC: - Charles Gaus House

2. LOCATION

STREET AND NUMBER:  
Graniteville Road Route

CITY OR TOWN:  
North Bloomfield

STATE:  
California

CODE  
06

COUNTY:  
Nevada

CODE  
057

3. PHOTO REFERENCE

PHOTO CREDIT: Department of Parks and Recreation (State of California)

DATE OF PHOTO: September 13, 1972

NEGATIVE FILED AT:


Department of Parks and Recreation, Sacramento, Calif. 95811

4. IDENTIFICATION

DESCRIBE VIEW, DIRECTION, ETC.

Facade of Charles Gaus Home - Facing East. Photo taken from East-North-east.

SEE INSTRUCTIONS





UNITED STATES DEPARTMENT OF THE INTERIOR  
NATIONAL PARK SERVICE


NATIONAL REGISTER OF HISTORIC PLACES  
PROPERTY PHOTOGRAPH FORM

(Type all entries - attach to or enclose with photograph)

STATE California	
COUNTY Nevada	
FOR NPS USE ONLY	
ENTRY NUMBER APR 11 1973	DATE

SEE INSTRUCTIONS

<b>1. NAME</b>			
COMMON: Malakoff Diggins - North Bloomfield Historic District			
AND/OR HISTORIC: Barn			
<b>2. LOCATION</b>			
STREET AND NUMBER: Graniteville Star Route			
CITY OR TOWN: North Bloomfield			
STATE: California	CODE: 06	COUNTY: Nevada	CODE: 057
<b>3. PHOTO REFERENCE</b>			
PHOTO CREDIT: Department of Parks and Recreation (State of California)			
DATE OF PHOTO: September 19, 1972			
NEGATIVE FILED AT: Department of Parks and Recreation, Sacramento, Calif. 95811			
<b>4. IDENTIFICATION</b>			
DESCRIBE VIEW, DIRECTION, ETC. View of North side of barn. Photo taken from East-Northeast			







UNITED STATES DEPARTMENT OF THE INTERIOR  
NATIONAL PARK SERVICE


NATIONAL REGISTER OF HISTORIC PLACES  
PROPERTY PHOTOGRAPH FORM

(Type all entries - attach to or enclose with photograph)

STATE California	
COUNTY Nevada	
FOR NPS USE ONLY	
ENTRY NUMBER APR 11 1973	DATE

SEE INSTRUCTIONS

<b>1. NAME</b>			
COMMON: Malakoff Diggins - North Bloomfield Historic District			
AND/OR HISTORIC: Ostrum's Livery Stable			
<b>2. LOCATION</b>			
STREET AND NUMBER: Graniteville Star Route			
CITY OR TOWN: North Bloomfield			
STATE: California	CODE 06	COUNTY: Nevada	CODE 057
<b>3. PHOTO REFERENCE</b>			
PHOTO CREDIT: Department of Parks and Recreation (State of California)			
DATE OF PHOTO: September 13, 1972			
NEGATIVE FILED AT: Department of Parks and Recreation, Sacramento, California 95811			
<b>4. IDENTIFICATION</b>			
DESCRIBE VIEW, DIRECTION, ETC. Facade of Stable faces West Photo taken from Northwest			





UNITED STATES DEPARTMENT OF THE INTERIOR  
NATIONAL PARK SERVICE


NATIONAL REGISTER OF HISTORIC PLACES  
PROPERTY PHOTOGRAPH FORM

(Type all entries - attach to or enclose with photograph)

STATE California	
COUNTY Nevada	
FOR NPS USE ONLY	
ENTRY NUMBER APR 11 1973	DATE

SEE INSTRUCTIONS

<b>1. NAME</b>	
COMMON: Malakoff Diggins - North Bloomfield Historic District	
AND/OR HISTORIC: Landsburg House - North Bloomfield	
<b>2. LOCATION</b>	
STREET AND NUMBER: No # - Rural setting - Main Street - North Bloomfield	
CITY OR TOWN: North Bloomfield	
STATE: California	CODE COUNTY: 06 Nevada
<b>3. PHOTO REFERENCE</b>	
PHOTO CREDIT: Dept. of Parks and Recreation (State of California)	
DATE OF PHOTO: September 7, 1972	
NEGATIVE FILED AT: Dept. of Parks and Recreation - Sacramento, California	
<b>4. IDENTIFICATION</b>	
DESCRIBE VIEW, DIRECTION, ETC.  Building faces west on Main Street - Photo taken facing east.	






UNITED STATES DEPARTMENT OF THE INTERIOR  
NATIONAL PARK SERVICE

NATIONAL REGISTER OF HISTORIC PLACES  
PROPERTY PHOTOGRAPH FORM

(Type all entries - attach to or enclose with photograph)

STATE California	
COUNTY Nevada	
FOR NPS USE ONLY	
ENTRY NUMBER	DATE
APR 11 1973	

1. NAME			
COMMON: Malakoff Diggins - North Bloomfield Historic District			
AND/OR HISTORIC: Carter House			
2. LOCATION			
STREET AND NUMBER: Graniteville Star Route			
CITY OR TOWN: North Bloomfield			
STATE: California	CODE 06	COUNTY: Nevada	CODE 057
3. PHOTO REFERENCE			
PHOTO CREDIT: Department of Parks and Recreation (State of California)			
DATE OF PHOTO: September 13, 1972			
NEGATIVE FILED AT: Department of Parks and Recreation, Sacramento, Calif. 95811			
4. IDENTIFICATION			
DESCRIBE VIEW, DIRECTION, ETC. Facade, facing East Photo taken from East-Northeast			



SEE INSTRUCTIONS



ST. GUSTAVUS CATHOLIC CHURCH

UNITED STATES DEPARTMENT OF THE INTERIOR  
NATIONAL PARK SERVICE


NATIONAL REGISTER OF HISTORIC PLACES  
PROPERTY PHOTOGRAPH FORM

(Type all entries - attach to or enclose with photograph)

STATE California	
COUNTY Nevada	
FOR NPS USE ONLY	
ENTRY NUMBER	DATE
APR 11 1973	

SEE INSTRUCTIONS

1. NAME			
COMMON: Malakoff Piggins - North Bloomfield Historic District			
AND/OR HISTORIC: Catholic Church			
2. LOCATION			
STREET AND NUMBER: Graniteville State Park			
CITY OR TOWN: North Bloomfield			
STATE: California	CODE 06	COUNTY: Nevada	CODE 057
3. PHOTO REFERENCE			
PHOTO CREDIT: Department of Parks and Recreation (State of California)			
DATE OF PHOTO: September 13, 1972			
NEGATIVE FILED AT: Department of Parks and Recreation, Sacramento, California 95811			
4. IDENTIFICATION			
DESCRIBE VIEW, DIRECTION, ETC. Facade faces South - Picture taken from Southeast			







UNITED STATES DEPARTMENT OF THE INTERIOR  
NATIONAL PARK SERVICE

NATIONAL REGISTER OF HISTORIC PLACES  
PROPERTY PHOTOGRAPH FORM

(Type all entries - attach to or enclose with photograph)

STATE California	
COUNTY Nevada	
FOR NPS USE ONLY	
ENTRY NUMBER	DATE
APR 11 1973	

1. NAME

COMMON: Malakoff Diggins North Bloomfield Historic District

AND/OR HISTORIC: McKillian - Mobley Store

2. LOCATION

STREET AND NUMBER:

Graniteville Star Road

CITY OR TOWN:

North Bloomfield

STATE:

California

CODE

06

COUNTY:

Nevada

CODE

057

3. PHOTO REFERENCE

PHOTO CREDIT: Department of Parks and Recreation (State of California)

DATE OF PHOTO: September 13, 1972

NEGATIVE FILED AT:


Department of Parks and Recreation, Sacramento, Calif. 95811

4. IDENTIFICATION

DESCRIBE VIEW, DIRECTION, ETC.

Facade of store building, facing East. Photo taken from East-Northeast

SEE INSTRUCTIONS





UNITED STATES DEPARTMENT OF THE INTERIOR  
NATIONAL PARK SERVICE

NATIONAL REGISTER OF HISTORIC PLACES  
PROPERTY PHOTOGRAPH FORM

(Type all entries - attach to or enclose with photograph)

STATE California	
COUNTY Nevada	
FOR NPS USE ONLY	
ENTRY NUMBER APR 11 1973	DATE

SEE INSTRUCTIONS

1. NAME

COMMON: Malakoff Diggins - North Bloomfield Historic District  
AND/OR HISTORIC: Town of North Bloomfield

2. LOCATION

STREET AND NUMBER:

CITY OR TOWN:

North Bloomfield

STATE:

California

CODE

06

COUNTY:

Nevada

CODE

057

3. PHOTO REFERENCE

PHOTO CREDIT: C. E. Watkins Photo.

DATE OF PHOTO: Circa 1884, copy 1972


NEGATIVE FILED AT:


Department of Parks & Recreation, Sacramento, California 95811

4. IDENTIFICATION

DESCRIBE VIEW, DIRECTION, ETC.

View of Northeast part of town - photographer looking toward center  
of town facing southwest





UNITED STATES DEPARTMENT OF THE INTERIOR  
NATIONAL PARK SERVICE

NATIONAL REGISTER OF HISTORIC PLACES  
PROPERTY PHOTOGRAPH FORM

(Type all entries - attach to or enclose with photograph)

STATE California	
COUNTY Nevada	
FOR NPS USE ONLY	
ENTRY NUMBER <b>APR 11 1973</b>	DATE

SEE INSTRUCTIONS

<b>1. NAME</b>			
COMMON: Malakoff Diggins - North Bloomfield Historic District			
AND/OR HISTORIC:			
<b>2. LOCATION</b>			
STREET AND NUMBER: Graniteville Star Route			
CITY OR TOWN: North Bloomfield			
STATE: California	CODE 06	COUNTY: Nevada	CODE 057
<b>3. PHOTO REFERENCE</b>			
PHOTO CREDIT: Department of Parks and Recreation (State of California)			
DATE OF PHOTO: September 13, 1972			
NEGATIVE FILED AT: Department of Parks and Recreation, Sacramento, Calif. 95811			
<b>4. IDENTIFICATION</b>			
DESCRIBE VIEW, DIRECTION, ETC. Portion of Diggins - Part of environmental quality of North Bloomfield Historic District area. Photo taken from South, looking due North of entrance to State Park.			

