



Entrance Portals #7

St. Croix Recreational Demonstration Area

Pine Co., MN

012665-3

012665-3

Entrance Portals
Off State Highway 48
St. Croix Recreational Demonstration Area
Pine Co., Mn
Photographer: Rolf Anderson

October 1995
Mn Historical Society, 345 Kellogg Blvd. W., St. Paul, Mn 55102-1906

Looking South

#1

From the Collection of the
MINNESOTA HISTORICAL SOCIETY

**DO NOT REPRODUCE
WITHOUT WRITTEN PERMISSION**

1

NOTICE

This Material May Be
Protected By Copyright
(Law Title 17 U.S. Code)



Contact Station #2
St. Croix Recreational Demonstration Area
Pine Co., Mn
012662-4

012662-4

Contact Station
Park Headquarters
off State Highway 48
St. Croix Recreational Demonstration Area

Pine Co., Mn

Photographer: Rolf Anderson

October 1995

Mn Historical Society, 345 Kellogg Blvd. W., St. Paul, Mn 55102-1906

Looking North

#2

From the Collection of the
MINNESOTA HISTORICAL SOCIETY

St. Croix Park
**DO NOT REPRODUCE
WITHOUT WRITTEN PERMISSION**

#2

NOTICE

This Material May Be
Protected By Copyright
(Law Title 17 U.S. Code)



ST. CROIX STATE
PINE CO. MN
BLDG # 13 PHOTO I.D. 09583 #1

Custodian's Residence

Headquarters HD

St Croix State Park

Hinckley MN

Rolf T. Anderson

4/88

MN Historical Society

AV. Dept

690 Cedar

St Paul MN 55101

South

#3

Superintendent's Cabin

Park Headquarters

Off State Highway 48

St. Croix Recreational Demonstration Area

Pine Co., Mn

Photographer: Rolf Anderson

April 1988

MN Historical Society, 345 Kellogg Blvd.
W., St. Paul, Mn 55102-1906

Looking South

#3

09583#1

From the Collection of the
MINNESOTA HISTORICAL SOCIETY

3

**DO NOT REPRODUCE
WITHOUT WRITTEN PERMISSION**

NOTICE

This Material May Be
Protected By Copyright
(Law Title 17 U.S. Code)



ST. CROIX STATE PARK
PINE CO. MN
STRUCTURE # 9 PHOTO I.D. 09581 # 6

Water Tower
Headquarters #40
St Croix State Park
Hinckley State Park
Rolf T. Anderson
4/88

MN Historical Society

AV Dept

690 Cedar

St Paul MN 55101

South

#9

Water Tower 09581 #6
Park Headquarters
Off State Highway 48
St. Croix Recreational Demonstration Area
Pine Co., Mn
Photographer: Rolf Anderson
April 1988
Mn Historical Society, 345 Kellogg Blvd. W.,
St. Paul, Mn 55102-1906
Looking East
#9

From the Collection of the
MINNESOTA HISTORICAL SOCIETY

9
DO NOT REPRODUCE
WITHOUT WRITTEN PERMISSION

NOTICE

This Material May Be
Protected By Copyright
(Law Title 17 U.S. Code)



ST. CROIX STATE PARK
PINE CO., MN
BLDG # 10 PHOTO I.D. 09581 # 11

Ice + Wood House
Headquarters HD
St Croix State Park
Hinckley mn
Rolf T. Anderson
4/88

mn Historical Society
AV Dept
690 Cedar
St Paul mn 55101
North
#10

Ice + Woodhouse 09581 #11
Park Headquarters Service Yard
Off State Highway 48
St. Croix Recreational Demonstration Area
Pine Co., mn
Photographer: Rolf Anderson
April 1988
mn Historical Society, 345 Kellogg Blvd. W.,
St. Paul, mn 55102-1906
Looking NW
#10

From the Collection of the
MINNESOTA HISTORICAL SOCIETY

10
DO NOT REPRODUCE
WITHOUT WRITTEN PERMISSION

NOTICE

This Material May Be
Protected By Copyright
(Law Title 17 U.S. Code)



Warehouse #12
St. Croix Recreational Demonstration Area
Pine Co., Mn
012211-11

012211-11

Warehouse
Park Headquarters Service Yard
Off State Highway 48
St. Croix Recreational Demonstration Area
Pine Co., Mn

Photographer: Rolf Anderson

May 1994

Mn Historical Society, 345 Kellogg Blvd. W., St. Paul, Mn 55102-1906

Looking East

#12

From the Collection of the
MINNESOTA HISTORICAL SOCIETY

DO NOT REPRODUCE
WITHOUT WRITTEN PERMISSION

NOTICE
This Material May Be
Protected By Copyright
(Law Title 17 U.S. Code)



Warehouse #12
St. Croix Recreational Demonstration Area
Pine Co., Mn
012662-1

012662-1

Warehouse

Park Headquarters Service Park

off State Highway 48

St. Croix Recreational Demonstration Area

Pine Co., mn

Photographer: Rolf Anderson

October 1995

Mn Historical Society, 345 Kellogg Blvd. W., St. Paul, mn 55102-1906

Looking North
#12

From the Collection of the
MINNESOTA HISTORICAL SOCIETY

**DO NOT REPRODUCE
WITHOUT WRITTEN PERMISSION**

NOTICE
This Material May Be
Protected By Copyright
(Law Title 17 U.S. Code)



Ice and wood house, warehouse, Shop Building; #10, #12, & #13
St. Croix Recreational Demonstration Area

Pine Co., Minn

012662-3

Ice & Wood House, Ware house, Shop Building
Park Headquarters Service Yard
off State Highway 48
St. Croix Recreational Demonstration Area
Pine Co., Mn

012662-3

Photographer: Rolf Anderson
October 1995

Mn Historical Society, 345 Kellogg Blvd. W., St. Paul, Mn 55102-1906

Looking north

#10, #12, & #13

From the Collection of the
MINNESOTA HISTORICAL SOCIETY

**DO NOT REPRODUCE
WITHOUT WRITTEN PERMISSION**

10, 12, 13

NOTICE

This Material May Be
Protected By Copyright
(Law Title 17 U.S. Code)



Shop Building and Oil and Paint Building #13 & 14
St. Croix Recreational Demonstration Area
Pine Co., Mn
012211-12

Shop Building and Oil and Paint Building
Park Headquarters Service Yard
off State Highway 48
St. Croix Recreational Demonstration Area
Pine Co., Mn

012211-12

Photographer: Rolf Anderson
May 1994

Mn Historical Society, 345 Kellogg Blvd. W., St. Paul, Mn 55102-1906

Looking East

#13 & 14

From the Collection of the
MINNESOTA HISTORICAL SOCIETY

DO NOT REPRODUCE
WITHOUT WRITTEN PERMISSION

13, 14

NOTICE

This Material May Be
Protected By Copyright
(Law Title 17 U.S. Code)



ST. CROIX STATE PARK
PINE CO., MN # 16
OBJECT PHOTO I.D. 09581 # 9

Fireplace CCC Camp
Headquarters HD
St Croix State Park
Hinckley MN
Rolf T. Anderson

4/88

MN Historical Society

AV Dept

690 Cedar

St Paul MN 55101

Northeast

#16

#16

Fireplace

09581#9

Park Headquarters

off State Highway 48

St. Croix Recreational Demonstration Area

Pine Co., MN

Photographer: Rolf Anderson

April 1988

MN Historical Society, 345 Kellogg Blvd. W.,
St. Paul, MN 55102-1906

Looking North

#16

From the Collection of the
MINNESOTA HISTORICAL SOCIETY

16
DO NOT REPRODUCE
WITHOUT WRITTEN PERMISSION

NOTICE

This Material May Be
Protected By Copyright
(Law Title 17 U.S. Code)



ST. CROIX STATE PARK
PINE CO., MN
BLDG # 17 PHOTO I.D. 09584 # 14

St Croix Lodge - Riverview Campground H.D.

09584# 14

St Croix State Park

St. Croix Lodge

Hinckley mn

Riverview Campground

Rolf T. Anderson

off State Highway 48

4/88

St. Croix Recreational Demonstration Area

MN Historical Society

Pine Co., Mn

AV Dept

Photographer: Rolf Anderson

690 Cedar

April 1988

St Paul mn 55101

MN Historical Society, 345 Kellogg Blvd.w.,

Southeast

St. Paul, Mn 55102-1906

#17

Looking East

#17

#17

From the Collection of the
MINNESOTA HISTORICAL SOCIETY

¹⁷
DO NOT REPRODUCE
WITHOUT WRITTEN PERMISSION

NOTICE
This Material May Be
Protected By Copyright
(Law Title 17 U.S. Code)



Log Truss and Fireplace in St. Croix Lodge #17
St. Croix Recreational Demonstration Area

Pine Co.,
012665-71 Mn

Log Truss and Fireplace in St. Croix Lodge
Off State Highway 48
St. Croix Recreational Demonstration Area

012665-1

Pine Co., Mn
Photographer' Rolf Anderson

October 1995
Mn Historical Society, 345 Kellogg Blvd. W., St. Paul, Mn 55102-1906

Looking South
17

From the Collection of the
MINNESOTA HISTORICAL SOCIETY

¹⁷
**DO NOT REPRODUCE
WITHOUT WRITTEN PERMISSION**

NOTICE

This Material May Be
Protected By Copyright
(Law Title 17 U.S. Code)



St. Croix Lodge & Stone Curb #17 & 18
St. Croix Recreational Demonstration Area

Pine Co., Mn

09584-11

09584-11

St. Croix Lodge and Stone Curb
Riverview Campground
Off State Highway 48
St. Croix Recreational Demonstration Area
Pine Co., Mn
Photographer: ROLF Anderson

April 1988

Mn Historical Society, 345 Kellogg Blvd. W., St. Paul, Mn 55102-1906

Looking East

17 & 18

From the Collection of the
MINNESOTA HISTORICAL SOCIETY

17+18
DO NOT REPRODUCE
WITHOUT WRITTEN PERMISSION

NOTICE

This Material May Be
Protected By Copyright
(Law Title 17 U.S. Code)



ST. CROIX STATE PARK

PINE CO., MN

STRUCTURE # 20 PHOTO I.D. 09584 # 15

Water Tower - Riverview Campground H.D.

St Croix State Park

Hinckley MN

Rolf T. Anderson

4/88

MN Historical Society

AV Dept

690 Cedar

St Paul MN 55101

East

#19

#20

Water Tower

09584#15

Riverview Campground

Off State Highway 48

St. Croix Recreational Demonstration
Area

Pine Co., MN

Photographer: Rolf Anderson

April 1988

MN Historical Society, 345 Kellogg

Bld. W., St. Paul, MN 55102-1106

Looking East

#20 ✓

From the Collection of the
MINNESOTA HISTORICAL SOCIETY

20
DO NOT REPRODUCE
WITHOUT WRITTEN PERMISSION

NOTICE

This Material May Be
Protected By Copyright
(Law Title 17 U.S. Code)



ST. CROIX STATE PARK
PINE CO., MN
BLDG # 22 PHOTO I.D. 09584 #16

Combination Bldg- Riverview Campground H.D.

09584 #16

St Croix State Park

Hinckley mn

Rolf T. Anderson

4/88

MN Historical Society

AV Dept

690 Cedar

St Paul mn 55101

Northeast

#21

#22

Combination Building

Riverview Campground
off State Highway 48

St. Croix Recreational Demonstration Area

Pine Co., Mn

Photographer: Rolf Anderson

April 1988

Mn Historical Society, 345 Kellogg Blvd. W.,

St. Paul, mn 55102-1906

Looking NE

#22

From the Collection of the
MINNESOTA HISTORICAL SOCIETY

22
DO NOT REPRODUCE
WITHOUT WRITTEN PERMISSION

NOTICE

This Material May Be
Protected By Copyright
(Law Title 17 U.S. Code)



ST. CROIX STATE PARK
PINE CO., MN
BLDG # 23 PHOTO I.D. 09584#20

4-Unit Cabin - Riverview Campground HD

09584 #20

St Croix State Park

Hinckley MN

Rolf T. Anderson

4/88

MN Historical Society

AV Dept

690 Cedar

St Paul MN 55101

Northeast

#23

Four Unit Multiple Cabin
Riverview Campground

Off State Highway 48

St. Croix Recreational Demonstration Area

Pine Co., MN

Photographer: Rolf Anderson

April 1988

MN Historical Society, 345 Kellogg Blvd.

W., St. Paul, MN 55102-1906

Looking North

#23

From the Collection of the
MINNESOTA HISTORICAL SOCIETY

23

**DO NOT REPRODUCE
WITHOUT WRITTEN PERMISSION**

NOTICE

This Material May Be
Protected By Copyright
(Law Title 17 U.S. Code)



Retaining Wall #27
St. Croix Recreational Demonstration Area
Pine Co., Mn
012211-1

012211-1

Retaining Wall

Riverview Campground

Off State Highway 48

St. Croix Recreational Demonstration Area

Pine Co., Mn

Photographer: ROLF Anderson

May 1994

Mn Historical Society, 345 Kellogg Blvd., W., St. Paul, Mn 55102

1906

Looking South

#27

From the Collection of the
MINNESOTA HISTORICAL SOCIETY

²⁷
DO NOT REPRODUCE
WITHOUT WRITTEN PERMISSION

NOTICE
This Material May Be
Protected By Copyright
(Law Title 17 U.S. Code)



ST. CROIX STATE PARK
PINE CO., MN.

BLDG # 62 PHOTO I.D. 09569# 15A (NON-CONTRIBUTING)

SANITATION BLDG, NORWAY POINT Group CAMP
ST. CROIX RECREATIONAL DEMONSTRATION AREA
HINCICLEY, MN, PINE COUNTY

ROLF T. ANDERSON
4/88

MN HISTORICAL SOCIETY
A.V. DEPT.

690 CEDAR
ST. PAUL, MN 55101

Looking EAST

35

#62

NON-CONTRIBUTING

From the Collection of the
MINNESOTA HISTORICAL SOCIETY

DO NOT REPRODUCE
WITHOUT WRITTEN PERMISSION

NOTICE
This Material May Be
Protected By Copyright
(Law Title 17 U.S. Code)

09569 #15A



PUMPHOUSE (NON-CONTRIBUTING)
ST CROIX RECREATIONAL DEMONSTRATION AREA
PINE CO., MN
012213 - 2

012213 - 3

DUMP HOUSE

ALL SEASONS TRAIL CENTER

OFF STATE HIGHWAY 48

ST CROIX RECREATIONAL DEMONSTRATION AREA

DINE CO., MN

PHOTOGRAPHER, ROLF ANDERSON

OCTOBER, 1994

MN HISTORICAL SOCIETY, 345 KELLOGG BLVD WEST, ST PAUL
MN 55102-1906

LOOKING NORTH

53

NON-CONTRIBUTING

From the Collection of the
MINNESOTA HISTORICAL SOCIETY

DO NOT REPRODUCE
WITHOUT WRITTEN PERMISSION

NOTICE
This material may be
protected by Copyright Law.
(Title 17 U.S. Code)



mouth of SAND CREEK BRIDGE (NON-CONTRIBUTING)
ST. CROIX RECREATIONAL DEMONSTRATION AREA
PINE CO., MN
012213-11

012213-11

Mouth of SAND CREEK BRIDGE

off state Highway 48

ST CROIX RECREATIONAL DEMONSTRATION AREA

DINE CO., MN

Photographer: ROLF ANDERSON

October, 1994

MN HISTORICAL SOCIETY, 345 KELLOGG BLVD WEST., ST PAUL
MN 55102-1906

LOOKING: NORTH

78

NON-CONTRIBUTING

From the Collection of the
MINNESOTA HISTORICAL SOCIETY

DO NOT REPRODUCE
WITHOUT WRITTEN PERMISSION

NOTICE
This material may be
protected by Copyright Law.
(Title 17 U.S. Code)



PUMPHOUSE (NON-CONTRIBUTING)

ST. CROIX RECREATIONAL DEMONSTRATION AREA

PINE CO., MN

012213-14

Pump House

012213-14

HEAD of the Rapids Group CAMP

off state Highway 48

ST CROIX RECREATIONAL DEMONSTRATION AREA

PINE CO., MN

PHOTOGRAPHER: ROLF ANDERSON

OCTOBER, 1994

MN HISTORICAL SOCIETY, 345 KELLOGG BLVD WEST, ST PAUL
MN 55102-1906

LOOKING: South

100

NON-CONTRIBUTING

From the Collection of the
MINNESOTA HISTORICAL SOCIETY

DO NOT REPRODUCE
WITHOUT WRITTEN PERMISSION

NOTICE
This material may be
protected by Copyright Law.
(Title 17 U.S. Code)



CAMPGROUND REGISTRATION BUILDING (NON-CONTRIBUTING)
ST CROIX RECREATIONAL DEMONSTRATION AREA
PINE CO., MN
09584-23

09584-23

CAMPGROUND REGISTRATION Building

RIVER VIEW CampGROUND

off State Highway 48

ST CROIX RECREATIONAL Demonstration AREA

DINE CO., MN

Photographer ROLF ANDERSON

APRIL, 1988

MN HISTORICAL SOCIETY, 345 Kellogg BLVD West, ST PAUL,
MN 55102-1906

Looking EAST

28

NON-contributing

From the Collection of the
MINNESOTA HISTORICAL SOCIETY

DO NOT REPRODUCE
WITHOUT WRITTEN PERMISSION

NOTICE
This material may be
protected by Copyright Law.
(Title 17 U.S. Code)



WOOD SHED (NON-CONTRIBUTING)
ST CROIX RECREATIONAL DEMONSTRATION AREA
PINE CO., MN
09504-24

09584-24

WOOD SHED

RIVER VIEW CAMP GROUND

off State Highway 48

ST CROIX RECREATIONAL DEMONSTRATION AREA

DINE CO., MN

Photo GRAPHER: ROLF ANDERSON

APRIL, 1988

MN HISTORICAL SOCIETY, 345 KELLOGG BLVD WEST, ST PAUL
MN 55102-1906

LOOKING EAST

30

NON-CONTRIBUTING

From the Collection of the
MINNESOTA HISTORICAL SOCIETY

DO NOT REPRODUCE
WITHOUT WRITTEN PERMISSION

NOTICE
This material may be
protected by Copyright Law.
(Title 17 U.S. Code)



Sand Creek Bridge #77
St. Croix Recreational Demonstration Area
Pine Co., Mn
09584-5

Sand Creek Bridge

St Croix Falls

Hackby, mn

Rolf Anderson

4188

MN Historical Society

AU Dept

345 Kellogg Blvd

St. Paul, MN 55102

Southern

Sand Creek Bridge
Off State Highway 48

St. Croix Recreational Demonstration Area

Pine Co., mn

Photographer: Rolf Anderson

April 1988

MN Historical Society, 345 Kellogg Blvd. W.,

St. Paul, mn 55102-1906

Looking West

#77

From the Collection of the
MINNESOTA HISTORICAL SOCIETY

77
DO NOT REPRODUCE
WITHOUT WRITTEN PERMISSION

NOTICE

This Material May Be
Protected By Copyright
(Law Title 17 U.S. Code)



Sand Creek Bridge #77
St. Croix Recreational Demonstration Area
Pine Co., Mn
09584-6

Sand Creek Bridge
Sand Creek State Park

Honey Lake

Rolf T. Anderson

4188

MN Historical Society

Arch Dept

345 Kellogg Blvd W

St Paul, MN 55102

Smith

#78

Sand Creek Bridge 09584 - 6
Off State Highway 48

St. Croix Recreational Demonstration Area

Pine Co., Mn

Photographer: Rolf Anderson

April 1988

MN Historical Society, 345 Kellogg Blvd. W.,
St. Paul, Mn 55102-1906

Looking East

#77

From the Collection of the
MINNESOTA HISTORICAL SOCIETY

77
DO NOT REPRODUCE
WITHOUT WRITTEN PERMISSION

NOTICE

This Material May Be
Protected By Copyright
(Law Title 17 U.S. Code)



Adirondack She Hens #79
St. Croix Recreational Demonstration Area

Pine Co., Mn
09584-3

Adirondack Shelters 09584 - 3
Off State Highway 48
St. Croix Recreational Demonstration Area
Pine Co., mn

Photographer: Rolf Anderson
April 1988

Mn Historical Society, 345 Kellogg Blvd. W.,
St. Paul, mn. 55102-1906

Looking East
#79

From the Collection of the
MINNESOTA HISTORICAL SOCIETY

79
DO NOT REPRODUCE
WITHOUT WRITTEN PERMISSION

NOTICE
This Material May Be
Protected By Copyright
(Law Title 17 U.S. Code)



ST. CROIX STATE PARK
PINE CO. MN
BLDG #79. PHOTO I.D. 09584#4

Adirondack Shelter
near Norway Point H.O.
St. Croix State Park / Mackley, MN

Rolf T. Anderson

4/88

MN Historical Society

AV Dept

690 Cedar

St Paul MN 55101

East

#62

#80

Adirondack The Her 09584 # 4

Off State Highway 48

St. Croix Recreational Demonstration Area

Pine Co., MN

Photographer: Rolf Anderson

April 1988

MN Historical Society, 345 Kellogg Blvd., W,
St. Paul, MN 55102-1906

Looking East

#79

From the Collection of the
MINNESOTA HISTORICAL SOCIETY

79
DO NOT REPRODUCE
WITHOUT WRITTEN PERMISSION

NOTICE

This Material May Be
Protected By Copyright
(Law Title 17 U.S. Code)



ST. CROIX STATE PARK
PINE CO. MN
STRUCTURE # 80 PHOTO I.D. 09585 # 25

Bear Creek Bridge
St Croix State Park
Hinckley mn
Rolf T. Anderson

4/88
mn Historical Society
AV Dept
690 Cedar
St Paul mn 55101
South
#65

#81

Bear Creek Bridge
Off State Highway 48
St. Croix Recreational Demonstration Area
Pine Co., mn

09585#25
Photographer: Rolf Anderson
April 1988

Mn Historical Society, 345 Kellogg Blvd. W.,
St. Paul, mn 55102-1906
Looking East
#80

From the Collection of the
MINNESOTA HISTORICAL SOCIETY

⁸⁰
DO NOT REPRODUCE
WITHOUT WRITTEN PERMISSION

NOTICE
This Material May Be
Protected By Copyright
(Law Title 17 U.S. Code)



KEHLE RIVER OVERLOOK #83
ST CROIX RECREATIONAL DEMONSTRATION AREA
PINE CO., MN
09505-23

09585-23

Kettle River Overlook
off state Highway 48
ST CROIX RECREATIONAL DEMONSTRATION AREA
PINE CO., MN

Photographer: ROLF ANDERSON

APRIL 1988

MN HISTORICAL SOCIETY, 345 KELLOGG BLVD. WEST, ST. PAUL, MN
55102-1906

Looking west

83

From the Collection of the
MINNESOTA HISTORICAL SOCIETY

DO NOT REPRODUCE
WITHOUT WRITTEN PERMISSION

NOTICE
This material may be
protected by Copyright Law.
(Title 17 U.S. Code)



ST. CROIX STATE PARK
PINE CO., MN
BLDG # 84 PHOTO I. D. 09580 # 7

09580#7

Office / Infirmary

Head of the Rapids Group Camp

Off State Highway 48,
Hickley

St. Croix Recreational Demonstration Area

Pine Co., Mn

Photographer: Rolf Anderson

March / April 1988

Mn Historical Society, 345 Kellogg Blvd. W., St. Paul, Mn 55102-

Looking north
#84.


1906

From the Collection of the
MINNESOTA HISTORICAL SOCIETY

84
DO NOT REPRODUCE
WITHOUT WRITTEN PERMISSION

NOTICE

This Material May Be
Protected By Copyright
(Law Title 17 U.S. Code)



Office / Infirmary #84
St. Croix Recreational Demonstration Area
Pine Co., MN
012663-7

012663-7

Office/Infirmary
Head of Rapids Group Camp
Off State Highway 48,
St. Croix Recreational Demonstration Area
Pine Co., Mn

Photographer: Rolf Anderson
October 1995


Mn Historical Society, 345 Kellogg Blvd. W., St. Paul, Mn 55102-
Looking East
1906

#84

From the Collection of the
MINNESOTA HISTORICAL SOCIETY

⁸⁴
DO NOT REPRODUCE
WITHOUT WRITTEN PERMISSION

NOTICE
This Material May Be
Protected By Copyright
(Law Title 17 U.S. Code)



staff Cabin #85
St. Croix Recreational Demonstration Area
Pine Co., mn
010663-17

012663-17

Staff Cabin
Head of Rapids Group Camp
off State Highway 48,
St. Croix Recreational Demonstration Area
Pine Co., mn

Photographer: Rolf Anderson
Oct., 1995

Mn Historical Society, 345 Kellogg Blvd. W., St. Paul, Mn 55102-1906
Looking SE
#85

From the Collection of the
MINNESOTA HISTORICAL SOCIETY

85
**DO NOT REPRODUCE
WITHOUT WRITTEN PERMISSION**

NOTICE

This Material May Be
Protected By Copyright
(Law Title 17 U.S. Code)



Left: Infirmary #86; Right: Office/Infirmary #84
St. Croix Recreational Demonstration Area
Pine Co., MN
010663-6

012663-6

Left: Infirmary Right: office/Infirmary

Head of Rapids group Camp

off State Highway 48

St. Croix Recreational Demonstration Area

Pine Co., Mn

Photographer: Rolf Anderson

October 1995

Mn Historical Society, 345 Kellogg Blvd. W., St. Paul, Mn 55102-1906

Looking East

#86 + #84

From the Collection of the
MINNESOTA HISTORICAL SOCIETY

86, 84
DO NOT REPRODUCE
WITHOUT WRITTEN PERMISSION

NOTICE

This Material May Be
Protected By Copyright
(Law Title 17 U.S. Code)



Hepp's Cabin #87
St. Croix Recreational Demonstration Area
Pine Co., Mn
012663-9

012663-9

Help's Cabin
Head of Rapids Group Camp
off State Highway 48,
St. Croix Recreational Demonstration Area
Pine Co., Mn

Photographer: Rolf Anderson
Oct., 1945

Mn Historical Society, 345 Kellogg Blvd. W., St. Paul, Mn 55102-1906

Looking South
#87

From the Collection of the
MINNESOTA HISTORICAL SOCIETY

⁸⁷
**DO NOT REPRODUCE
WITHOUT WRITTEN PERMISSION**

NOTICE
This Material May Be
Protected By Copyright
(Law Title 17 U.S. Code)



ST. CROIX STATE PARK
PINE CO., MN
BLDG # 88 PHOTO I.D. 09580 #11

09580 # 11

Mess Hall

Head of the Rapids Group Camp

Off State Highway 48, Hixley

St. Croix Recreational Demonstration Area

Pine Co., MN

Photographer: Rolf Anderson

March / April 1988

MN Historical Society, 345 Kellogg Blvd. W., St. Paul, MN 55102-1906

Looking North

#88 ✓

#71

#59

From the Collection of the
MINNESOTA HISTORICAL SOCIETY

58
DO NOT REPRODUCE
WITHOUT WRITTEN PERMISSION

NOTICE

This Material May Be
Protected By Copyright
(Law Title 17 U.S. Code)



Mess Hall #88
St. Croix Recreational Demonstration Area
Pine Co., Mn
09580-12

09580-12

Mess Hall
Head of Rapids Group Camp
off State Highway 48,
St. Croix Recreational Demonstration Area
Pine Co., Mn

Photographer: Rolf Anderson

March/April 1988

Mn Historical Society, 345 Kellogg Blvd. W., St. Paul, Mn 55102-1906

Looking East

#88

From the Collection of the
MINNESOTA HISTORICAL SOCIETY

⁸⁸
DO NOT REPRODUCE
WITHOUT WRITTEN PERMISSION

NOTICE

This Material May Be
Protected By Copyright
(Law Title 17 U.S. Code)



Mess Hall #88
St. Croix Recreational Demonstration Area
Pine Co., Mn
012663-18

012663-18

Mess Hall

Head of Rapids Group Camp

Off State Highway 48,

St. Croix Recreational Demonstration Area

Pine Co., Mn

Photographer: Rolf Anderson

Oct. 1945

Mn Historical Society, 345 Kellogg Blvd. W., St. Paul, Mn 55102-1906

Looking North

#88 ✓

From the Collection of the
MINNESOTA HISTORICAL SOCIETY

Head of Rapids Group Camp

**DO NOT REPRODUCE
WITHOUT WRITTEN PERMISSION**

#88

NOTICE

This Material May Be
Protected By Copyright
(Law Title 17 U.S. Code)



Central Unit Latrine #90
St. Croix Recreational Demonstration Area
Pine Co., Mn
012663-12

Central Unit Latrine

012663-12

Head of Rapids Group Camp

off State Highway 48,

St. Croix Recreational Demonstration Area

Pine Co., Mn

Photographer: Rolf Anderson

Oct. 1995

Mn Historical Society, 345 Kellogg Blvd. W., St. Paul, Mn 55102-1906


Looking South

#90

From the Collection of the
MINNESOTA HISTORICAL SOCIETY

90
DO NOT REPRODUCE
WITHOUT WRITTEN PERMISSION

NOTICE
This Material May Be
Protected By Copyright
(Law Title 17 U.S. Code)



Drinking Fountain #91
St. Croix Recreational Demonstration Area
Pine Co., Mn
012663-10

012663-10

Drinking Fountain
Head of Rapids Group Camp

Off State Highway 48,
St. Croix Recreational Demonstration Area

Pine Co., Mn

Photographer: Rolf Anderson

Oct., 1995

Mn Historical Society, 345 Kellogg Blvd. W., St. Paul, Mn 55102-1906

Looking East
91

From the Collection of the
MINNESOTA HISTORICAL SOCIETY

91
**DO NOT REPRODUCE
WITHOUT WRITTEN PERMISSION**

NOTICE

This Material May Be
Protected By Copyright
(Law Title 17 U.S. Code)



Drinking Fountain #91
St. Croix Recreational Demonstration Area
Pine Co., Mn
012663-15

012663-15

Drinking Fountain

Head of Rapids Group Camp - East area of Camp

Off State Highway 48,

St. Croix Recreational Demonstration Area

Pine Co., mn

Photographer: Rolf Anderson

Oct. 1995

Mn Historical Society, 345 Kellogg Blvd. W., St. Paul, MN 55102-1100

Looking East

#91

From the Collection of the
MINNESOTA HISTORICAL SOCIETY

91
**DO NOT REPRODUCE
WITHOUT WRITTEN PERMISSION**

NOTICE
This Material May Be
Protected By Copyright
(Law Title 17 U.S. Code)



Drinking Fountain # 91
St. Croix Recreational Demonstration Area
Pine Co., mn
09585-13

09585-13

Drinking Fountain
head of Rapids Group Camp - East area of Camp

Off State Highway 48, Hinckley

St. Croix Recreational Demonstration Area

Pine Co., Mn

Photographer: Rolf Anderson

April 1988

Mn Historical Society, 345 Kellogg Blvd. W., St. Paul, Mn 55102-1906

Looking East

#91

From the Collection of the
MINNESOTA HISTORICAL SOCIETY

91

DO NOT REPRODUCE
WITHOUT WRITTEN PERMISSION

NOTICE

This Material May Be
Protected By Copyright
(Law Title 17 U.S. Code)



Unit Cabin #93
St. Croix Recreational Demonstration Area
Pine Co., Mn
012663-13

012663-13

Unit Cabin

Head of Rapids Group Camp - north area of Camp

Off State Highway 48, Pine Co., Mn

St. Croix Recreational Demonstration Area

Pine Co., Mn

Photographer: Rolf Anderson

Oct. 1995

Mn Historical Society, 345 Kellogg Blvd. W., St. Paul, Mn 55102-1906

Looking north

#93

From the Collection of the
MINNESOTA HISTORICAL SOCIETY

93
**DO NOT REPRODUCE
WITHOUT WRITTEN PERMISSION**

NOTICE

This Material May Be
Protected By Copyright
(Law Title 17 U.S. Code)



Unit Cabin #93
St. Croix Recreational Demonstration Area
Pine Co., Mn
012663-11

012663-11

Unit Cabin

Head of Rapids Group Camp - West area of Camp

off state highway 48,

St. Croix Recreational Demonstration Area

Pine Co., Mn

Photographer: Rolf Anderson

Oct. 1995

Mn Historical Society, 345 Kellogg Blvd. W., St. Paul, MN 55102-

1906


Looking North
#93

From the Collection of the
MINNESOTA HISTORICAL SOCIETY

⁹³
**DO NOT REPRODUCE
WITHOUT WRITTEN PERMISSION**

NOTICE

This Material May Be
Protected By Copyright
(Law Title 17 U.S. Code)



Unit Latrine #98
St. Croix Recreational Demonstration Area

Pine Co., Mn
012663-14

012663-14

Unit Latrine

Head of Rapids Group Camp

Off State Highway 48,

St. Croix Recreational Demonstration Area

Pine Co., Mn

Photographer: Rolf Anderson

Oct. 1995

Mn Historical Society, 345 Kellogg Blvd. W., St. Paul, Mn 55102-1906

Looking East

#98

From the Collection of the
MINNESOTA HISTORICAL SOCIETY

98
**DO NOT REPRODUCE
WITHOUT WRITTEN PERMISSION**

NOTICE

This Material May Be
Protected By Copyright
(Law Title 17 U.S. Code)



Craft Building #99
St. Croix Recreational Demonstration Area
Pine Co., Mn
09585-17

09585-17

Craft Building
Off State Highway 48
St. Croix Recreational Demonstration Area
Head of Rapids Group Camp
Pine Co., MN

Photographer: Rolf Anderson
April 1988

MN Historical Society, 345 Kellogg Blvd. W., St. Paul, MN 55102-1906

Looking NE

#199

From the Collection of the
MINNESOTA HISTORICAL SOCIETY
99
DO NOT REPRODUCE
WITHOUT WRITTEN PERMISSION

NOTICE
This Material May Be
Protected By Copyright
(Law Title 17 U.S. Code)



St. John's Landing Group Camp Road #103A
St. Croix Recreational Demonstration Area

Pine Co., Mn
012610-17

St. John's Landing Group Camp Road

012610-17

St. John's Landing Group Camp
off State Highway 48

St. Croix Recreational Demonstration Area

Pine Co., Mn

Photographer: Rolf Anderson

June 1995

Mn Historical Society, 345 Kellogg Blvd. W., St. Paul, Mn

55102-1906

Looking South

#103A

From the Collection of the
MINNESOTA HISTORICAL SOCIETY

103A

DO NOT REPRODUCE
WITHOUT WRITTEN PERMISSION

NOTICE

This Material May Be
Protected By Copyright
(Law Title 17 U.S. Code)



Group Camp Rd. at Intersection with Fire Tower Road #103B
St. Croix Recreational Demonstration Area
Pine Co., Mn
012663-5

012663-5

Group Camp Road at Intersection with
Fire Tower Road - Head of The Rapids Group Camp
Off State Highway 48,
St. Croix Recreational Demonstration Area

Pine Co., Mn

Photographer: Rolf Anderson

October 1995

Mn Historical Society, 345 Kellogg Blvd. W., St. Paul, Mn 55102-
1906

Looking East
#103B

From the Collection of the
MINNESOTA HISTORICAL SOCIETY

103B

**DO NOT REPRODUCE
WITHOUT WRITTEN PERMISSION**

NOTICE

This Material May Be
Protected By Copyright
(Law Title 17 U.S. Code)



Staff Quarters #55
St. Croix Recreational Demonstration Area
Pine Co., Mn
012663-21

012663-21

Staff Quarters
Norway Point Group Camp
St. Croix Recreational Demonstration Area
Pine Co., Mn

Photographer: Rolf Anderson

October 1995

Mn Historical Society, 345 Kellogg Blvd. W., St. Paul, Mn 55102-1906

Looking North

#55

From the Collection of the
MINNESOTA HISTORICAL SOCIETY

55
**DO NOT REPRODUCE
WITHOUT WRITTEN PERMISSION**

NOTICE

This Material May Be
Protected By Copyright
(Law Title 17 U.S. Code)



ST. CROIX STATE PARK
PINE CO., MN
BLDG# 55 PHOTO I.D. 09568#8

09568 #8

Staff Quarters

Norway Point Group Camp

Off State Highway 48

St. Croix Recreational Demonstration Area

Pine Co., Mn

Photographer: Rolf Anderson

March 1988

Mn Historical Society, 345 Kellogg Blvd. W., St. Paul, Mn 55102-1906

Looking SW

#55

From the Collection of the
MINNESOTA HISTORICAL SOCIETY

55
DO NOT REPRODUCE
WITHOUT WRITTEN PERMISSION

NOTICE
This Material May Be
Protected By Copyright
(Law Title 17 U.S. Code)



ST. CROIX STATE PARK
PINE CO., MN
BLDG # 56 PHOTO I. D. 09568#5

Infirmery
Norway Point 1/10
St Croix State Park
Hinckley MN

Rolf T. Anderson

4/88

MN Historical Society

AV Dept

690 Cedar

St Paul, MN 55101

South

#45

#56

Infirmery
Norway Point Group Camp
Off State Highway 48
St. Croix Recreational Demonstration Area
Pine Co., MN

Photographer: Rolf Anderson

April 1988

MN Historical Society, 345 Kellogg Blvd. W.,
St. Paul, MN 55102-1406

Looking West

#56

09568#5

From the Collection of the
MINNESOTA HISTORICAL SOCIETY

⁵⁶
DO NOT REPRODUCE
WITHOUT WRITTEN PERMISSION

NOTICE

This Material May Be
Protected By Copyright
(Law Title 17 U.S. Code)



Infirmery #156
St. Croix Recreational Demonstration Area
Pine Co., Mn
012662-6

Infirmary
Norway Point Group Camp
off State Highway 48
St. Croix Recreational Demonstration Area
Pine Co., Mn

012662-6

Photographer: Rolf Anderson
October 1995

Mn Historical Society, 345 Kellogg Blvd. W., St. Paul, Mn 55102-1906

Looking North
#56 ✓

From the Collection of the
MINNESOTA HISTORICAL SOCIETY

⁵⁶
DO NOT REPRODUCE
WITHOUT WRITTEN PERMISSION

NOTICE
This Material May Be
Protected By Copyright
(Law Title 17, U.S. Code)



ST. CROIX STATE PARK
PINE CO., MN
BLDG # 57 PHOTO I.D. 09509 # 21A

Mess Hall
Norway Point 710
St Croix State Park
Hinckley MN
Rolf T Anderson
4/88

MN Historical Society
AV Dept.

690 Cedar

St Paul MN 55101

South

#46

#57

Mess Hall 09569#21A
Norway Point Group Camp
Off State Highway 48
St. Croix Recreational Demonstration Area
Pine Co., Mn

Photographer: Rolf Anderson
March 1988

MN Historical Society, 345 Kellogg Blvd. W.,
St. Paul, Mn 55102-1906
Looking South
#57

From the Collection of the
MINNESOTA HISTORICAL SOCIETY

57
DO NOT REPRODUCE
WITHOUT WRITTEN PERMISSION

NOTICE
This Material May Be
Protected By Copyright
(Law Title 17 U.S. Code)



Mess Hall # 57
St. Croix Recreational Demonstration Area
Pine Co., Mn
012662-10

012662-10

Mess Hall
Norway Point Group Camp
Off State Highway 48
St. Croix Recreational Demonstration Area

Pine Co., Mn
Photographer: Rolf Anderson
October 1995

Mn Historical Society, 345 Kellogg Blvd. W., St. Paul, Mn 55102-1906

Looking NE
#57 ✓

From the Collection of the
MINNESOTA HISTORICAL SOCIETY

⁵⁷
DO NOT REPRODUCE
WITHOUT WRITTEN PERMISSION

NOTICE
This Material May Be
Protected By Copyright
(Law Title 17 U.S. Code)



Help 5 Quarters # 59
St. Croix Recreational Demonstration Area.
Pine Co., Mn
012662-11

012662-11

Help's Quarters
Norway Point Group Camp
Off State Highway 48
St. Croix Recreational Demonstration Area
Pine Co., Mn
Photographer: Rolf Anderson
October 1995
Mn Historical Society, 345 Kellogg Blvd. W., St. Paul, Mn 55102-1906
Looking west
#59

From the Collection of the
MINNESOTA HISTORICAL SOCIETY


ST CROIX Park

**DO NOT REPRODUCE
WITHOUT WRITTEN PERMISSION**

59

NOTICE

This Material May Be
Protected By Copyright
(Law Title 17 U.S. Code)



Craft Building # 63
St. Croix Recreational Demonstration Area
Pine Co., Mn
012662-20

012662-20

Craft Building - Norway point Group Camp
Off State Highway 48
St. Croix Recreational Demonstration Area
Pine Co., mn

Photographer: Rolf Anderson
October 1995

MN Historical Society, 345 Kellogg Blvd. W., St. Paul, Mn 55102-1906

Looking NE

#63 ✓



Unit Lodge #65
St. Croix Recreational Demonstration Area
Pine Co., Mn
012662-8

Unit Lodge - East Area of Camp
Norway Point Group Camp
Off State Highway 48
St. Croix Recreational Demonstration Area
Pine Co., Mn

012662-8

Photographer: Rolf Anderson

October 1995

Mn Historical Society, 345 Kellogg Blvd. W., St. Paul, Mn 55102-1908

Looking north


#165

From the Collection of the
MINNESOTA HISTORICAL SOCIETY

⁶⁵
DO NOT REPRODUCE
WITHOUT WRITTEN PERMISSION

NOTICE

This Material May Be
Protected By Copyright
(Law Title 17 U.S. Code)



Unit Lodge # 65
St. Croix Recreational Demonstration Area
Pine Co., Mn
012662-13

Unit Lodge - north Area of The Camp

012662-13

Norway Point Group Camp

Off State Highway 48

St. Croix Recreational Demonstration Area

Pine Co., Mn

Photographer: Rolf Anderson

October 1995

Mn Historical Society, 345 Kellogg Blvd., W., St. Paul, Mn 55102-1906

Looking North

#65



Kitchen Shelter # 65
St. Croix Recreational Demonstration Area
Pine Co., Mn
012662-19

012662-19

Kitchen Shelter
unit Lodge in west area of Camp
Norway Point Group Camp
off State Highway 48

St. Croix Recreational Demonstration Area
Pine Co., Mn

Photographer: Rolf Anderson

October 1995

Mn Historical Society, 345 Kellogg Blvd.w., St. Paul, Mn

Looking West
#65

From the Collection of the
MINNESOTA HISTORICAL SOCIETY

65

**DO NOT REPRODUCE
WITHOUT WRITTEN PERMISSION**

NOTICE

This Material May Be
Protected By Copyright
(Law Title 17 U.S. Code)



Unit Lodge Interior #65
St. Croix Recreational Demonstration Area
Pine Co., Mn
010213-24

012213-24

Unit Lodge Interior
Norway Point Group Camp

Off State Highway 48

St. Croix Recreational Demonstration Area

Pine Co., Mn

Photographer: Rolf Anderson

October 1994

Mn Historical Society, 345 Kellogg Blvd. W., St. Paul, Mn 55102-1906

Looking West

#65

From the Collection of the
MINNESOTA HISTORICAL SOCIETY

65

DO NOT REPRODUCE
WITHOUT WRITTEN PERMISSION

NOTICE

This Material May Be
Protected By Copyright
(Law Title 17 U.S. Code)



COOK STOVE # 65
St. Croix Recreational Demonstration Area

Pine Co., Mn
012213-24A

012213-24A

COOK STOVE in Unit Lodge Kitchen Shelter

Norway Point Group Camp -
off State Highway 48

St. Croix Recreational Demonstration Area
Pine Co., Mn

Photographer: Rolf Anderson

October 1994

Mn Historical Society, 345 Kellogg Blvd. W., St. Paul, Mn 55102-1906

Looking East
#65

From the Collection of the
MINNESOTA HISTORICAL SOCIETY

65
DO NOT REPRODUCE
WITHOUT WRITTEN PERMISSION

NOTICE
This Material May Be
Protected By Copyright
(Law Title 17 U.S. Code)



Left: Unit Lodge #65; Center: Unit Cabin #66; Right: Unit Latrine #67
St. Croix Recreational Demonstration Area

Pine Co., Mn
012662-15

Left: Unit Lodge; Center: Unit Cabin; Right: Unit Latrine 012662-15

All in north area of Camp

Norway Point Group Camp

Off State Highway 48

St. Croix Recreational Demonstration Area

Pine Co., Mn

Photographer: Rolf Anderson

October 1995

Mn Historical Society, 345 Kellogg Blvd. W., St. Paul, Mn 55102-1966

Looking North

#65, #66, & #67

From the Collection of the
MINNESOTA HISTORICAL SOCIETY

65, 66, 67

**DO NOT REPRODUCE
WITHOUT WRITTEN PERMISSION**

NOTICE

This Material May Be
Protected By Copyright
(Law Title 17 U.S. Code)



Left: Unit Lodge #65; Center: Unit Cabin #66; Right: Unit Latrine #67
St. Croix Recreational Demonstration Area

Pine Co., Mn
012662-14

Left: Unit Lodge; Center: Unit Cabin; Right: Unit Latrine 012662-14

All in The North Area of Camp

Norway Point Group Camp

Off State Highway 48

St. Croix Recreational Demonstration Area

Pine Co., Mn

Photographer: Rolf Anderson

October 1995

Mn Historical Society, 345 Kellogg Blvd. W., St. Paul, Mn 55102-1906

Looking North

#65, #66, #67

From the Collection of the
MINNESOTA HISTORICAL SOCIETY

65, 66, 67
**DO NOT REPRODUCE
WITHOUT WRITTEN PERMISSION**

NOTICE

This Material May Be
Protected By Copyright
(Law Title 17 U.S. Code)



Unit Cabin #66
St. Croix Recreational Demonstration Area
Pine Co., Mn
D12662-9

012662-9

Unit Cabin - East Area of Camp
Norway Point Group Camp
off State Highway 48
St. Croix Recreational Demonstration Area
Pine Co., Mn

Photographer: Rolf Anderson

October 1995

Mn Historical Society, 345 Kellogg Blvd. W., St. Paul, Mn 55102-1906

Looking North

#66 ✓

From the Collection of the
MINNESOTA HISTORICAL SOCIETY

66
**DO NOT REPRODUCE
WITHOUT WRITTEN PERMISSION**

NOTICE
This Material May Be
Protected By Copyright
(Law Title 17 U.S. Code)



Unit Cabins #66
St. Croix Recreational Demonstration Area
Pine Co., Mn
012662-18

Unit Cabins- West area of Camp

012662-18

Norway Point Group Camp

Off State Highway 48

St. Croix Recreational Demonstration Area

Pine Co., Mn

Photographer: Rolf Anderson

October 1995

Mn Historical Society, 345 Kellogg Blvd. W., St. Paul, Mn

55102-1906

Looking East
#66 ✓

From the Collection of the
MINNESOTA HISTORICAL SOCIETY

⁶⁶
**DO NOT REPRODUCE
WITHOUT WRITTEN PERMISSION**

NOTICE

This Material May Be
Protected By Copyright
(Law Title 17 U.S. Code)



Unit Cabin #66
St. Croix Recreational Demonstration Area
Pine Co., Mn
012662-23

012662-23

Unit Camp

Norway Point Group Camp - South Area of Camp

off State Highway 48

St. Croix Recreational Demonstration Area

Pine Co., Mn

Photographer: Rolf Anderson

October 1995

Mn Historical Society, 345 Kellogg Blvd. W., St. Paul, Mn 55102-1906

Looking north

#66

From the Collection of the
MINNESOTA HISTORICAL SOCIETY

⁶⁶
**DO NOT REPRODUCE
WITHOUT WRITTEN PERMISSION**

NOTICE
This Material May Be
Protected By Copyright
(Law Title 17 U.S. Code)



Lake Clayton #71
St. Croix Recreational Demonstration Area
Pine Co., Mn
012662-25

Lake Clayton

012662-25

Off State Highway 48

St. Croix Recreational Demonstration Area

Pine Co., Mn

Photographer: Rolf Anderson

October 1995

Mn Historical Society, 345 Kellogg Blvd. W., St. Paul, Mn 55102-1906

Looking North

#71 ✓

From the Collection of the
MINNESOTA HISTORICAL SOCIETY

71
**DO NOT REPRODUCE
WITHOUT WRITTEN PERMISSION**

NOTICE

This Material May Be
Protected By Copyright
(Law Title 17 U.S. Code)



Hay Creek Control Dam #72
St. Croix Recreational Demonstration Area
Pine Co., Mn
012663-2

012663 - 1

Hay Creek Control Dam
off State Highway 48,
St. Croix Recreational Demonstration Area
Pine Co., Mn

Photographer: Rolf Anderson

October 1995

Mn Historical Society, 345 Kellogg Blvd. W., St. Paul, Mn

Looking north
#72

55102-
1906

From the Collection of the
MINNESOTA HISTORICAL SOCIETY

72
DO NOT REPRODUCE
WITHOUT WRITTEN PERMISSION

NOTICE
This Material May Be
Protected By Copyright
(Law Title 17 U.S. Code)



ST. CROIX STATE PARK
PINE CO. MN
STRUCTURE #73 PHOTO I.D. 09580#6

Clayton Lake Spillway (Hay Creek)

Norway At. HD

St Croix State Park

Hinckley MN

Rolf T. Anderson

4/88

MN Historical Society

AV Dept

690 Cedar

St Paul MN 55101

North

#66

#74

Hay Creek Spillway 09580#6

Off State Highway 48

St. Croix Recreational Demonstration Area

Pine Co., MN

Photographer: Rolf Anderson

March / April 1988

MN Historical Society, 346 Kellogg

Blvd. W., St. Paul, MN 55102-1906

Looking north

#73

From the Collection of the
MINNESOTA HISTORICAL SOCIETY

73

**DO NOT REPRODUCE
WITHOUT WRITTEN PERMISSION**

NOTICE

This Material May Be
Protected By Copyright
(Law Title 17 U.S. Code)



Fish Rearing Pond #74
St. Croix Recreational Demonstration Area
Pine Co., Mn
012663-1a

012663-2

Fish Rearing Pond
off State Highway 48,
St. Croix Recreational Demonstration Area
Pine Co., Mn

photographer: Rolf Anderson

October 1995

Mn Historical Society, 345 Kellogg Blvd. W., St. Paul, Mn 55102-1906

Looking west

#74

From the Collection of the
MINNESOTA HISTORICAL SOCIETY

⁷⁴
**DO NOT REPRODUCE
WITHOUT WRITTEN PERMISSION**

NOTICE

This Material May Be
Protected By Copyright
(Law Title 17 U.S. Code)



ST. CROIX STATE PARK
PINE CO., MN
BLDG # 33 PHOTO I.D. 09583#20

Office
St. John's Landing H.D.
St Croix State Park
Hinckley MN
Rolf T. Anderson

4/88
MN Historical Society

AV Dept
690 Cedar

St Paul MN 55101

Southeast

#25

#33

Administration Building 09583 #20
St. John's Landing Group Camp
Off State Highway 48
St. Croix Recreational Demonstration Area
Pine Co., MN

Photographer: Rolf Anderson
April 1988

MN Historical Society, 345 Kellogg Blvd. W.,
St. Paul, MN 55102-1906

Looking South
#33

From the Collection of the
MINNESOTA HISTORICAL SOCIETY

33

DO NOT REPRODUCE
WITHOUT WRITTEN PERMISSION

NOTICE

This Material May Be
Protected By Copyright
(Law Title 17 U.S. Code)



ST. CROIX STATE PARK
PINE CO., MN
BLDG # #35 PHOTO I.D. 09583#10

Mess Hall
St John's Landing HD
St Croix State Park
Hinckley MN
Rolf T Anderson
4/88

MN Historical Society
AU Dept
690 Cedar
St Paul MN 55101
East
#27
#35

Mess Hall 09583#10
St. John's Landing Group Camp
Off State Highway 48
St. Croix Recreational Demonstration Area
Pine Co., Mn
Photographer! Rolf Anderson
April 1988

MN Historical Society, 345 Kellogg Blvd. W.,
St. Paul, Mn 55102-1906
Looking East
#35 ✓

From the Collection of the
MINNESOTA HISTORICAL SOCIETY

35

DO NOT REPRODUCE
WITHOUT WRITTEN PERMISSION

NOTICE

This Material May Be
Protected By Copyright
(Law Title 17 U.S. Code)



Mess Hall #35
St. Croix Recreational Demonstration Area
Pine Co., MN
010610-14

Mess Hall

012610-14

St. John's Landing Group Camp
off State Highway 48

St. Croix Recreational Demonstration Area

Pine Co., mn

Photographer: Rolf Anderson

June 1995

Mn Historical Society, 345 Kellogg Blvd. W., St. Paul, mn 55102-1906

Looking N

#35

From the Collection of the
MINNESOTA HISTORICAL SOCIETY

35
DO NOT REPRODUCE
WITHOUT WRITTEN PERMISSION

NOTICE

This Material May Be
Protected By Copyright
(Law Title 17 U.S. Code)



Infirmary #37
St. Croix Recreational Demonstration Area
Pine Co., Mn
012610-16

012610-16

In firmary
St. John's Landing Group Camp
off State Highway 48
St. Croix Recreational Demonstration Area

Pine Co., Mn
photographer: Rolf Anderson
June 1995

Mn Historical Society, 345 Kellogg Blvd. W., St. Paul, Mn 55102-1906

Looking N
#37

From the Collection of the
MINNESOTA HISTORICAL SOCIETY

37
DO NOT REPRODUCE
WITHOUT WRITTEN PERMISSION

NOTICE

This Material May Be
Protected By Copyright
(Law Title 17 U.S. Code)



Help's Quarters #39
St. Croix Recreational Demonstration Area
Pine Co., Mn
O12610-15

Help's Quarters

012610-15

St. John's Landing Group Camp

Off State Highway 48

St. Croix Recreational Demonstration Area

Pine Co., Mn

Photographer: ROLF Anderson

June 1995

Mn Historical Society, 345 Kellogg Blvd. W., St. Paul, Mn 55102-1906

Looking NE

#39 ✓

From the Collection of the
MINNESOTA HISTORICAL SOCIETY

39

DO NOT REPRODUCE
WITHOUT WRITTEN PERMISSION

NOTICE

This Material May Be
Protected By Copyright
(Law Title 17 U.S. Code)



Craft Building #44
St. Croix Recreational Demonstration Area
Pine Co., Mn
012610-3

Craft Building

012610-3

St. John's Landing Group Camp
off state highway 48

St. Croix Recreational Demonstration Area

Pine Co., mn

Photographer: Rolf Anderson

June 1995

Mn Historical Society, 345 Kellogg Blvd. W., St. Paul, mn 55102-
Looking SE 1906

#44

From the Collection of the
MINNESOTA HISTORICAL SOCIETY

44
DO NOT REPRODUCE
WITHOUT WRITTEN PERMISSION

NOTICE

This Material May Be
Protected By Copyright
(Law Title 17 U.S. Code)



Unit Lodge #45
St. Croix Recreational/Demonstration Area
Pine Co.,
012610-0

Unit Lodge - NW area of Group Camp

012610-0

St. John's Landing Group Camp

Off State Highway 48

St. Croix Recreational Demonstration Area

Pine Co., Mn

Photographer: Rolf Anderson

June 1995

Mn Historical Society, 345 Kellogg Blvd. W., St. Paul, Mn 55102-

Looking NE
#45

1906

From the Collection of the
MINNESOTA HISTORICAL SOCIETY

45
DO NOT REPRODUCE
WITHOUT WRITTEN PERMISSION

NOTICE

This Material May Be
Protected By Copyright
(Law Title 17 U.S. Code)



ST. CROIX STATE PARK
PINE CO., MN
BLDG # 45 PHOTO I.D. 09582 # 22A

Unit Lodge
St. John's Landing HD
St. Croix State Park
Hindley MN

Rolf T Anderson

4/88

MN Historical Society

AV Dept

690 Cedar

St Paul MN 55101

East

#45

#45

Unit Lodge 09582#22A
East Area of group Camp
St. John's Landing group Camp
Off State Highway 48
St. Croix Recreational Demonstration Area
Pine Co., MN

Photographer: Rolf Anderson
April 1988

MN Historical Society, 345 Kellogg
Blvd. W., St. Paul, MN 55102-
Looking East 1906
#45

From the Collection of the
MINNESOTA HISTORICAL SOCIETY

45
DO NOT REPRODUCE
WITHOUT WRITTEN PERMISSION

NOTICE
This Material May Be
Protected By Copyright
(Law Title 17 U.S. Code)



Unit Cabin #46
St. Croix Recreational Demonstration Area
Pine Co., Mn
012610-2

Unit Cabin - NW area of Camp
St. John's Landing Group Camp
off State Highway 48

012610-2

St. Croix Recreational Demonstration Area
Pine Co., Mn

Photographer: Rolf Anderson

June 1995

Mn Historical Society, 345 Kellogg Blvd. W., St. Paul, Mn 55102
1906


Looking N
46

From the Collection of the
MINNESOTA HISTORICAL SOCIETY

46
DO NOT REPRODUCE
WITHOUT WRITTEN PERMISSION

NOTICE

This Material May Be
Protected By Copyright
(Law Title 17 U.S. Code)



Unit Cabins #46
St. Croix Recreational Demonstration Area
Pine Co., Mn
012610—5

Unit Cabins - East Area of Group Camp 012610-5
St. John's Landing Group Camp
Off State Highway 48
St. Croix Recreational Demonstration Area
Pine Co., MN
Photographer: Rolf Anderson
June 1995
MN Historical Society, 345 Kellogg Blvd. W., St. Paul, MN
55102-1908
Looking E
46

From the Collection of the
MINNESOTA HISTORICAL SOCIETY

46
DO NOT REPRODUCE
WITHOUT WRITTEN PERMISSION

NOTICE

This Material May Be
Protected By Copyright
(Law Title 17 U.S. Code)



Unit Cabins # 46
St. Croix Recreational Demonstration Area
Pine Co., Mn
012610-6

012610-6

Unit Cabins- south area of Camp
St. John's Landing Group Camp
off State Highway 48

St. Croix Recreational Demonstration Area

Pine Co., Mn

Photographer: Rolf Anderson

June 1995

Mn Historical Society, 345 Kellogg Blvd. W., St. Paul, Mn 55102-1906

Looking SE
#46

From the Collection of the
MINNESOTA HISTORICAL SOCIETY

⁴⁶
DO NOT REPRODUCE
WITHOUT WRITTEN PERMISSION

NOTICE

This Material May Be
Protected By Copyright
(Law Title 17 U.S. Code)



Unit Cabin #46
St. Croix Recreational Demonstration Area
Pine Co. Mn
012610-7

Unit Cabin - South area of Camp
St. John's Landing Group Camp
Off State Highway 48
St. Croix Recreational Demonstration Area

012610-7

Pine Co., Mn

photographer: Rolf Anderson

June 1995

Mn Historical Society, 345 Kellogg Blvd. W., St. Paul, Mn

55102-1906

Looking North
#46

From the Collection of the
MINNESOTA HISTORICAL SOCIETY

⁴⁶
DO NOT REPRODUCE
WITHOUT WRITTEN PERMISSION

NOTICE

This Material May Be
Protected By Copyright
(Law Title 17 U.S. Code)



ST. CROIX STATE PARK
PINE CO, MN
BLDG # 46 PHOTO I. D. 09586#2

Unit Cabins - St John's Landing
St Croix State Park
Hindley mn
Rolf T Anderson
4/88

MN Historical Society
AV Dept
690 Cedar
St Paul MN 55101
North
#38

#46

Unit Cabins 09586 #2
South Area of Camp
St. John's Landing Group Camp
Off State Highway 48
St. Croix Recreational Demonstration Area
Pine Co., MN
Photographer: Rolf Anderson
April 1988

MN Historical Society, 345 Kellogg Blvd. W.,
St. Paul, MN 55102-1106
Looking North
#46

From the Collection of the
MINNESOTA HISTORICAL SOCIETY

46
DO NOT REPRODUCE
WITHOUT WRITTEN PERMISSION

NOTICE

This Material May Be
Protected By Copyright
(Law Title 17 U.S. Code)



Unit Cabins # 46
St. Croix Recreational Demonstration Area
Pine Co., Mn
012610-9

Unit Cabins - SW Area of Camp
St. John's Landing Group Camp
Off State Highway 48
St. Croix Recreational Demonstration Area
Pine Co., Mn

012610-9

Photographer: Rolf Anderson

June 1945


Mn Historical Society, 345 Kellogg Blvd. W., St. Paul, Mn 55102-1906

Looking East

#46

From the Collection of the
MINNESOTA HISTORICAL SOCIETY
46
DO NOT REPRODUCE
WITHOUT WRITTEN PERMISSION

NOTICE
This Material May Be
Protected By Copyright
(Law Title 17 U.S. Code)



Counselor's Cabin #47
St. Croix Recreational Demonstration Area
Pine Co., Mn
D12610-10

Counselor's Cabin - SW area of Camp

012610 - 10

St. John's Landing group Camp
off State Highway 48

St. Croix Recreational Demonstration Area

Pine Co., Mn

Photographer: Rolf Anderson

June 1995

Mn Historical Society, 345 Kellogg Blvd. W., St. Paul, Mn

55102-1906

Looking North
#47

From the Collection of the
MINNESOTA HISTORICAL SOCIETY

47
DO NOT REPRODUCE
WITHOUT WRITTEN PERMISSION

NOTICE
This Material May Be
Protected By Copyright
(Law Title 17 U.S. Code)



Trail #49
St. Croix Recreational Demonstration Area
Pine Co. 18
Mn
012610-8

Trail at edge of 49 Recreation Field 012610-8
St. John's Landing Group Camp
Off State Highway 48
St. Croix Recreational Demonstration Area
Pine Co., Mn
Photographer: Rolf Anderson
June 1995

Mn Historical Society, 345 Kellogg Blvd. W., St. Paul, Mn 55102-
1906

Looking South
49

From the Collection of the
MINNESOTA HISTORICAL SOCIETY

49

DO NOT REPRODUCE
WITHOUT WRITTEN PERMISSION

NOTICE

This Material May Be
Protected By Copyright
(Law Title 17 U.S. Code)



ST. CROIX STATE PARK
PINE CO., MN
STRUCTURE # 50

PHOTO I.D. 09724#4

Crooked Creek Swimming
St. Croix State Park
Hinckley mn
Rolf T. Anderson
4/88
mn Historical Society
AV Dept
690 Cedar
St. Paul mn 55101
East
#11

09724 #4
Crooked Creek Pool
Off State Highway 48
St. Croix Recreational Demonstration Area
Pine Co., mn
Photographer' Rolf Anderson
April 1988
mn Historical Society, 345 Kellogg Blvd. w.,
St. Paul, mn 55102
Looking East
#50

From the Collection of the
MINNESOTA HISTORICAL SOCIETY

50
DO NOT REPRODUCE
WITHOUT WRITTEN PERMISSION

NOTICE
This Material May Be
Protected By Copyright
(Law Title 17 U.S. Code)



Adirondack Shelters #51
St. Croix Recreational Demonstration Area
Pine Co., Mn
09724-5

Adirondack Shelter
near John's

St. Croix
Hiking

T. Anderson
4/88

Mn Historical Society

AU Dept

345 Kellogg Blvd W

St. Paul, Mn 55102

#51

Adirondack Shelter 09724-5
Off State Highway 48
St. Croix Recreational Demonstration Area
Pine Co., Mn

Photographer: Rolf Anderson
April 1988

Mn Historical Society, 345 Kellogg
Blvd. W., St. Paul, Mn 55102-1906

Looking East
#51

From the Collection of the
MINNESOTA HISTORICAL SOCIETY

51
DO NOT REPRODUCE
WITHOUT WRITTEN PERMISSION

NOTICE
This Material May Be
Protected By Copyright
(Law Title 17 U.S. Code)



Left: Infirmary # 56; Center: Administration Bldg. #54; Right: Staff Quarters #55
St. Croix Recreational Demonstration Area

Pine Co., Mn
012662-5

012662-5

Left: Infirmary
Center: Administration Building
Right: Staff Quarters
Norway Point Group Camp
Off State Highway 48
St. Croix Recreational Demonstration Area

Pine Co., Mn

Photographer: Rolf Anderson
October 1995

Mn Historical Society, 345 Kellogg Blvd. W., St. Paul, Mn 55102-1906

Looking north

#56, #54, #55

From the Collection of the
MINNESOTA HISTORICAL SOCIETY

56, 54, 55
DO NOT REPRODUCE
WITHOUT WRITTEN PERMISSION

NOTICE

This Material May Be
Protected By Copyright
(Law Title 17 U.S. Code)



Left: Staff Quarters #55; Right: Infirmary #56
St. Croix Recreational Demonstration Area

Pine Co., Mn

012663-23

012663-23

Left: staff Quarters

Right: Infirmary

Norway Point Group Camp

Off State Highway 48

St. Croix Recreational Demonstration Area

Pine Co., Mn

Photographer: Rolf Anderson

October 1995

Mn Historical Society, 345 Kellogg Blvd. W., St. Paul, Mn 55102-1906

Looking north

#55 & #56

From the Collection of the
MINNESOTA HISTORICAL SOCIETY
Norway Point Group Camp
**DO NOT REPRODUCE
WITHOUT WRITTEN PERMISSION**

55 & 56

NOTICE
This Material May Be
Protected By Copyright
(Law Title 17 U.S. Code)



Administration Building (on left) #54
St. Croix Recreational Demonstration Area
Pine Co., Mn
012663-24

012663-24

Administration Building (on left)
Norway Point Group Camp
off State Highway 48
St. Croix Recreational Demonstration Area

Pine Co., MN

Photographer: Rolf Anderson

October 1995

MN Historical Society, 345 Kellogg Blvd. W., St. Paul, MN 55102


Looking North
#154

1906

From the Collection of the
MINNESOTA HISTORICAL SOCIETY

⁵⁴
DO NOT REPRODUCE
WITHOUT WRITTEN PERMISSION

NOTICE
This Material May Be
Protected By Copyright
(Law Title 17 U.S. Code)



Administration Building #54
St. Croix Recreational Demonstration Area
Pine Co., Mn
012663-22

012663-22

Administration Building
Norway Point Group Camp
Off State Highway 48
St. Croix Recreational Demonstration Area

Pine Co., Mn
Photographer: Rolf Anderson
October 1995

Mn Historical Society, 345 Kellogg Blvd. W., St. Paul Mn 55102-
1906

Looking North
#54

From the Collection of the
MINNESOTA HISTORICAL SOCIETY

⁵⁴
**DO NOT REPRODUCE
WITHOUT WRITTEN PERMISSION**

NOTICE

This Material May Be
Protected By Copyright
(Law Title 17 U.S. Code)



Administration Building # 54
St. Croix Recreational Demonstration Area
Pine Co., Mn
012662-7

012662-7

Administration Building
Norway Point Group Camp
Off State Highway 48
St. Croix Recreational Demonstration Area

Pine Co., Mn

Photographer' Rolf Anderson

October 1995

Mn Historical Society, 345 Kellogg Blvd. W., St. Paul, mn 55102-1106

Looking north

54

From the Collection of the
MINNESOTA HISTORICAL SOCIETY

⁵⁴
DO NOT REPRODUCE
WITHOUT WRITTEN PERMISSION

NOTICE
This Material May Be
Protected By Copyright
(Law Title 17 U.S. Code)



Unit Latrine #48
St. Croix Recreational Demonstration Area
Pine Co., Mn
012610-13

012610-13

Unit Latrine - South Area of Camp
St. John's Landing Group Camp
Off State Highway 48
St. Croix Recreational Demonstration Area

Pine Co., Mn

Photographer: Rolf Anderson

June 1995

Mn Historical Society, 345 Kellogg Blvd. W., St. Paul, Mn 55102-1906

Looking South

#48

From the Collection of the
MINNESOTA HISTORICAL SOCIETY

St. John's Landing #48

**DO NOT REPRODUCE
WITHOUT WRITTEN PERMISSION**

Cabin Colony to the South

NOTICE

This Material May Be
Protected By Copyright
(Law Title 17 U.S. Code)



Foot Trails
St. Croix Recreational Demonstration Area
Pine Co., Mn
012610-13

Foot Trails

012610-13

St. John's Landing Group Camp

Off State Highway 48

St. Croix Recreational Demonstration Area

Pine Co., Mn

Photographer: Rolf Anderson

June 1995

Mn Historical Society, 345 Kellogg Blvd. W., St. Paul, Mn 55102-1906

Looking South

From the Collection of the
MINNESOTA HISTORICAL SOCIETY

DO NOT REPRODUCE
WITHOUT WRITTEN PERMISSION

NOTICE

This Material May Be
Protected By Copyright
(Law Title 17 U.S. Code)