




DAKLAWN AVE

**NATIONAL REGISTER OF HISTORIC PLACES  
PROPERTY PHOTOGRAPH FORM**

(Type all entries - attach to or enclose with photograph)

STATE	CALIFORNIA
COUNTY	LOS ANGELES
FOR NPS USE ONLY	
ENTRY NUMBER	DATE
10	JUL 16 1972



#1

SEE INSTRUCTIONS

<b>1. NAME</b>			
COMMON: <b>Oaklawn Bridge</b>			
AND/OR HISTORIC:			
<b>2. LOCATION</b>			
STREET AND NUMBER:			
<b>Between Oaklawn and Fair Oaks Ave.</b>			
CITY OR TOWN:			
<b>South Pasadena</b>			
STATE:	CODE	COUNTY:	CODE
<b>California</b>		<b>Los Angeles</b>	
<b>3. PHOTO REFERENCE</b>			
PHOTO CREDIT: <b>Terry C. Staus, Bob's Photo Center, South Pasadena</b>			
DATE OF PHOTO: <b>April 11, 1972</b>			
NEGATIVE FILED AT:			
<b>Bob's Photo Center, South Pasadena, Calif.</b>			
<b>4. IDENTIFICATION</b>			
DESCRIBE VIEW, DIRECTION, ETC.			
<b>View of east side of Waiting Station, on west side of Fair Oaks Ave.</b>			





NPS Number 7/16/73

UNITED STATES DEPARTMENT OF THE INTERIOR  
NATIONAL PARK SERVICE

**NATIONAL REGISTER OF HISTORIC PLACES  
PROPERTY PHOTOGRAPH FORM**

*(Type all entries - attach to or enclose with photograph)*

STATE	
CALIFORNIA	
COUNTY	
Los Angeles	
FOR NPS USE ONLY	
ENTRY NUMBER	DATE
	JUL 16 1973

SEE INSTRUCTIONS

**1. NAME**

COMMON: Oaklawn Bridge  
AND/OR HISTORIC:

**2. LOCATION**

STREET AND NUMBER:  
Between Oaklawn and Fair Oaks Avenue

CITY OR TOWN:  
South Pasadena

STATE:  
California

**3. PHOTO REFERENCE**

CODE	COUNTY:	CODE
<u>06</u>	<u>Los Angeles</u>	<u>037</u>

PHOTO CREDIT: Terry G. Stans, Bob's Photo Center, South Pasadena


DATE OF PHOTO: April 11, 1972

NEGATIVE FILED AT:  
Bob's Photo Center, South Pasadena, Cal.

**4. IDENTIFICATION**

DESCRIBE VIEW, DIRECTION, ETC.

View of north side of bridge  
West part of span #2 on left  
Span #1 is to right  
Santa Fe tracks in foreground



*Oaklawn Bridge by Greene & Greene  
South Pasadena, Calif 91030*

*View of north side of bridge  
Santa Fe tracks in foreground*





NPS Number 7/16/73

Title: Oaklawn Bridge

Loc. Los Angeles, Calif.

UNITED STATES DEPARTMENT OF THE INTERIOR  
NATIONAL PARK SERVICE

**NATIONAL REGISTER OF HISTORIC PLACES  
PROPERTY PHOTOGRAPH FORM**

(Type all entries - attach to or enclose with photograph)

STATE	
CALIFORNIA	
COUNTY	
LOS ANGELES	
FOR NPS USE ONLY	
ENTRY NUMBER	DATE
	JUL 16 1973

SEE INSTRUCTIONS

**1. NAME**

COMMON: Oaklawn Bridge & Waiting Station  
AND/OR HISTORIC:

**2. LOCATION**

STREET AND NUMBER:

Between Oaklawn & Fair Oaks Avenue

CITY OR TOWN:

South Pasadena

STATE:

California

CODE

06

COUNTY:

Los Angeles

CODE

037

**3. PHOTO REFERENCE**

PHOTO CREDIT: M.L.Fay


DATE OF PHOTO: 4-13-72

NEGATIVE FILED AT: M.L.Fay, 517 Garfield Ave., So. Pasadena, Cal.

**4. IDENTIFICATION**


DESCRIBE VIEW, DIRECTION, ETC.

East end of Bridge, showing north side of bridge  
and part of waiting station



*Oaklawn Bridge & Waiting Station - (Greene & Greene)  
South Pasadena, Calif.  
East End of bridge showing north side & waiting station*





Alfred  
-e-  
Sharon Smith  
-68-

NPS Number 7/16/73

Title: Oaklawn Bridge

UNITED STATES DEPARTMENT OF THE INTERIOR  
NATIONAL PARK SERVICE

**NATIONAL REGISTER OF HISTORIC PLACES**  
**PROPERTY PHOTOGRAPH FORM**

(Type all entries - attach to or enclose with photograph)

STATE <b>CALIFORNIA</b>	
COUNTY <b>LOS ANGELES</b>	
FOR NPS USE ONLY	
ENTRY NUMBER	DATE
	<b>JUL 16 1973</b>

SEE INSTRUCTIONS

**1. NAME**

COMMON: **Oaklawn Bridge**

AND/OR HISTORIC:

**2. LOCATION**

STREET AND NUMBER:

**Between Oaklawn and Fair Oaks Avenue**

CITY OR TOWN:

**South Pasadena**

STATE:

**California**

CODE

**06**

COUNTY:

**Los Angeles**

CODE

**037**

**3. PHOTO REFERENCE**

PHOTO CREDIT: **Terry C. Staus, Bob's Photo Center, South Pasadena**

DATE OF PHOTO: **April 11, 1972**

NEGATIVE FILED AT:

**Bob's Photo Center, South Pasadena, Cal.**

**4. IDENTIFICATION**

DESCRIBE VIEW, DIRECTION, ETC.

View of south side of bridge  
Span #3 on left  
Span #4 on right



*Oaklawn Bridge (South side) by Greene & Greene  
South Pasadena, Calif view of south side of bridge, span #3 & #4*