



UNITED STATES DEPARTMENT OF THE INTERIOR
NATIONAL PARK SERVICE

1

NATIONAL REGISTER OF HISTORIC PLACES
PROPERTY PHOTOGRAPH FORM

(Type all entries - attach to or enclose with photograph)

STATE

California

COUNTY

San Francisco

FOR NPS USE ONLY

ENTRY NUMBER

DATE

91.11.06.0096 11/18/91

1. NAME

COMMON:

Jackson Square

AND/OR HISTORIC: (no historic name for Jackson Street area); Barbary Coast

2. LOCATION

STREET AND NUMBER:

See Continuation Sheet No. 1

CITY OR TOWN:

San Francisco

STATE:

California

CODE

COUNTY:

06

San Francisco

CODE

075

3. PHOTO REFERENCE

PHOTO CREDIT: San Francisco Convention and Visitors Bureau

DATE OF PHOTO: 1971


NEGATIVE FILED AT:

Fox Plaza, San Francisco


4. IDENTIFICATION

DESCRIBE VIEW, DIRECTION, ETC.

400 Block of Jackson Street, looking southeast



SEE INSTRUCTIONS



RE BUILDING

W. H. HAYES, INC.

2314

1 000

UNITED STATES DEPARTMENT OF THE INTERIOR
NATIONAL PARK SERVICE

STATE

California

COUNTY

San Francisco

FOR NPS USE ONLY

ENTRY NUMBER

DATE

71.11.06.0076 11/18/91

2

NATIONAL REGISTER OF HISTORIC PLACES
PROPERTY PHOTOGRAPH FORM

(Type all entries - attach to or enclose with photograph)

1. NAME

COMMON: Jackson Square
AND/OR HISTORIC: (no historic name for Jackson Street area); Barbary Coast

2. LOCATION

STREET AND NUMBER:
See Continuation Sheet No. 1

CITY OR TOWN:
San Francisco

STATE: California	CODE 06	COUNTY: San Francisco	CODE 075
----------------------	------------	--------------------------	-------------

3. PHOTO REFERENCE


PHOTO CREDIT: San Francisco Convention and Visitors Bureau

DATE OF PHOTO: 1971

NEGATIVE FILED AT:
Fox Plaza, San Francisco

4. IDENTIFICATION

DESCRIBE VIEW, DIRECTION, ETC.
Hoteling Place, looking south from Jackson Street



SEE INSTRUCTIONS



STROHEIM & ROMANN

Zuckerman

Wright & Wright
C
10 0000
Kreider
JACKSON SQUARE

UNITED STATES DEPARTMENT OF THE INTERIOR
NATIONAL PARK SERVICE

③

NATIONAL REGISTER OF HISTORIC PLACES
PROPERTY PHOTOGRAPH FORM

(Type all entries - attach to or enclose with photograph)

STATE California	
COUNTY San Francisco	
FOR NPS USE ONLY	
ENTRY NUMBER 71.11.06.0076	DATE 11/18/71

SEE INSTRUCTIONS

1. NAME

COMMON: **Jackson Square**
AND/OR HISTORIC: **(no historic name for Jackson Street area); Barbary Coast**

2. LOCATION


STREET AND NUMBER: **See Continuation Sheet No. 1**
CITY OR TOWN: **San Francisco**
STATE: **California** CODE: **06** COUNTY: **San Francisco** CODE: **075**

3. PHOTO REFERENCE

PHOTO CREDIT: **San Francisco Convention and Visitors' Bureau**
DATE OF PHOTO: **1971**
NEGATIVE FILED AT: **Fox Plaza, San Francisco**

4. IDENTIFICATION

DESCRIBE VIEW, DIRECTION, ETC.
Hotaling Annex East Building (445 Jackson Street) and parts of Medico-Dental Building (441) and Hotaling Building (451); Southside of Jackson Street; showing typical architectural features of the Jackson Square District period.



THE
BRIGHTON
EXPRESS



374



UNITED STATES DEPARTMENT OF THE INTERIOR
NATIONAL PARK SERVICE

④

NATIONAL REGISTER OF HISTORIC PLACES

PROPERTY PHOTOGRAPH FORM

(Type all entries - attach to or enclose with photograph)

STATE California	
COUNTY San Francisco	
FOR NPS USE ONLY	
ENTRY NUMBER 71.11.06.0096	DATE 11/18/71

SEE INSTRUCTIONS

1. NAME

COMMON: **Jackson Square**
AND/OR HISTORIC: **(no historic name for Jackson Street); Barbary Coast**

2. LOCATION

STREET AND NUMBER:
See Continuation Sheet No. 1

CITY OR TOWN:
San Francisco

STATE: California	CODE 06	COUNTY: San Francisco	CODE 075
-----------------------------	-------------------	---------------------------------	--------------------

3. PHOTO REFERENCE

PHOTO CREDIT: **R. Spencer Steele**


DATE OF PHOTO: **1971**

NEGATIVE FILED AT:
Department of City Planning, 100 Larkin Street, San Francisco

4. IDENTIFICATION

DESCRIBE VIEW, DIRECTION, ETC.

580 Pacific Avenue(Brighton Express) and 574 Pacific Avenue (Old Spider Kelly's Bar and Dance Hall); Old Barbary Coast; looking northeast on Pacific Avenue near Kearny Street





UNITED STATES DEPARTMENT OF THE INTERIOR
NATIONAL PARK SERVICE

STATE

California

COUNTY

San Francisco

FOR NPS USE ONLY

ENTRY NUMBER

DATE

71.11.06-0076 11/18/71

5

NATIONAL REGISTER OF HISTORIC PLACES

PROPERTY PHOTOGRAPH FORM

(Type all entries - attach to or enclose with photograph)

SEE INSTRUCTIONS

1. NAME

COMMON:

Jackson Square

AND/OR HISTORIC:

(no historic name for Jackson Street area); Barbary Coast

2. LOCATION

STREET AND NUMBER:

See Continuation Sheet No. 1

CITY OR TOWN:

San Francisco

STATE:

California

CODE

06

COUNTY:

San Francisco

CODE

075

3. PHOTO REFERENCE

PHOTO CREDIT:

R. Spencer Steele

DATE OF PHOTO:

1971


NEGATIVE FILED AT:

Department of City Planning, 100 Larkin Street, San Francisco

4. IDENTIFICATION

DESCRIBE VIEW, DIRECTION, ETC.

700 Block of Montgomery Street, East side between Jackson Street and Washington Street; showing Golden Era Building, Genella Building, Belli-Langerman's Building and Columbus Savings Bank Building among others.





UNITED STATES DEPARTMENT OF THE INTERIOR
NATIONAL PARK SERVICE

STATE

California

COUNTY

San Francisco

FOR NPS USE ONLY

ENTRY NUMBER

DATE

71.11.06.0076

11/18/71

6

NATIONAL REGISTER OF HISTORIC PLACES
PROPERTY PHOTOGRAPH FORM

(Type all entries - attach to or enclose with photograph)

SEE INSTRUCTIONS

1. NAME

COMMON:

Jackson Square

AND/OR HISTORIC:

(no historic name for Jackson Street area); Barbary Coast

2. LOCATION

STREET AND NUMBER:

See Continuation Sheet No. 1

CITY OR TOWN:

San Francisco

STATE:

California

CODE

06

COUNTY:

San Francisco

CODE

075

3. PHOTO REFERENCE

PHOTO CREDIT:

R. Spencer Steele

DATE OF PHOTO:

1971

NEGATIVE FILED AT:

Department of City Planning, 100 Larkin Street, San Francisco

4. IDENTIFICATION

DESCRIBE VIEW, DIRECTION, ETC.

Architectural detail from Hotaling Building's cast iron pilasters (451 Jackson Street), typical of much of the accentuated fine detailing that distinguishes Jackson Square.

