



- 1) Fort Meigs N. H. L.
- 2) Perrysburg, Ohio
- 3) G. Michael Pratt, Heidelberg Coll.
- 4) 1985
- 5) Heidelberg College, Tiffin Oh.
- 6) View along original section of "Grand Traverse" and Ft. Meigs monument (Looking S.W.)

7) # 6



- 1) Fort Meigs N. H. L.
- 2) Perrysburg, Oh.
- 3) G Michael Pratt, Heidelberg Coll.
- 4) 1985
- 5) Heidelberg College, Tiffin, Oh.
- 6) View of South powder magazine remains and interpretive marker  
Background structures are Ft. H. Q. and Museum. (Looking NE)
- 7) # 7



- 1) Fort Meigs N. H. L.
- 2) Perrysburg, Ohio
- 3) G. Michael Pratt, Heidelberg Coll.
- 4) 1985
- 5) Heidelberg College, Tiffin Oh.
- 6) View of semi-circular brick mortar pits  
in west edge of ravine in Ft. Meigs Cemetery  
looking N. across two "pits".
- 7) # 8



- 1) Fort Meigs N.H.L.
- 2) Perrysburg Ohio
- 3) G. Michael Pratt, Heidelberg College
- 4) 1985
- 5) Heidelberg College, Tiffin Ohio
- 6) Park Museum Building, front (N) facade (Looking S)
- 7) #9





- 1) Fort Meigs N.H.L.
- 2) Perrysburg Ohio
- 3) G. Michael Pratt, Heidelberg College
- 4) 1985
- 5) Heidelberg College, Tiffin, Oh.
- 6) View of Maintenance Structure S.W. of Stockade  
(looking N.)
- 7) # 10



- 1) Fort Meigs N.H.L.
- 2) Perrysburg, Ohio
- 3) G. Michael Pratt, Heidelberg Coll.
- 4) 1985
- 5) Heidelberg College, Tiffin, Ohio
- 6) View of park septic tank and fishing access parking area from vicinity of Blockhouse #3 (looking N.)
- 7) # 11



Ft Meigs

Close-up of typical blockhouse,  
looking northeast



Ft Meigs

Traverses with reconstructed  
cabin, looking south





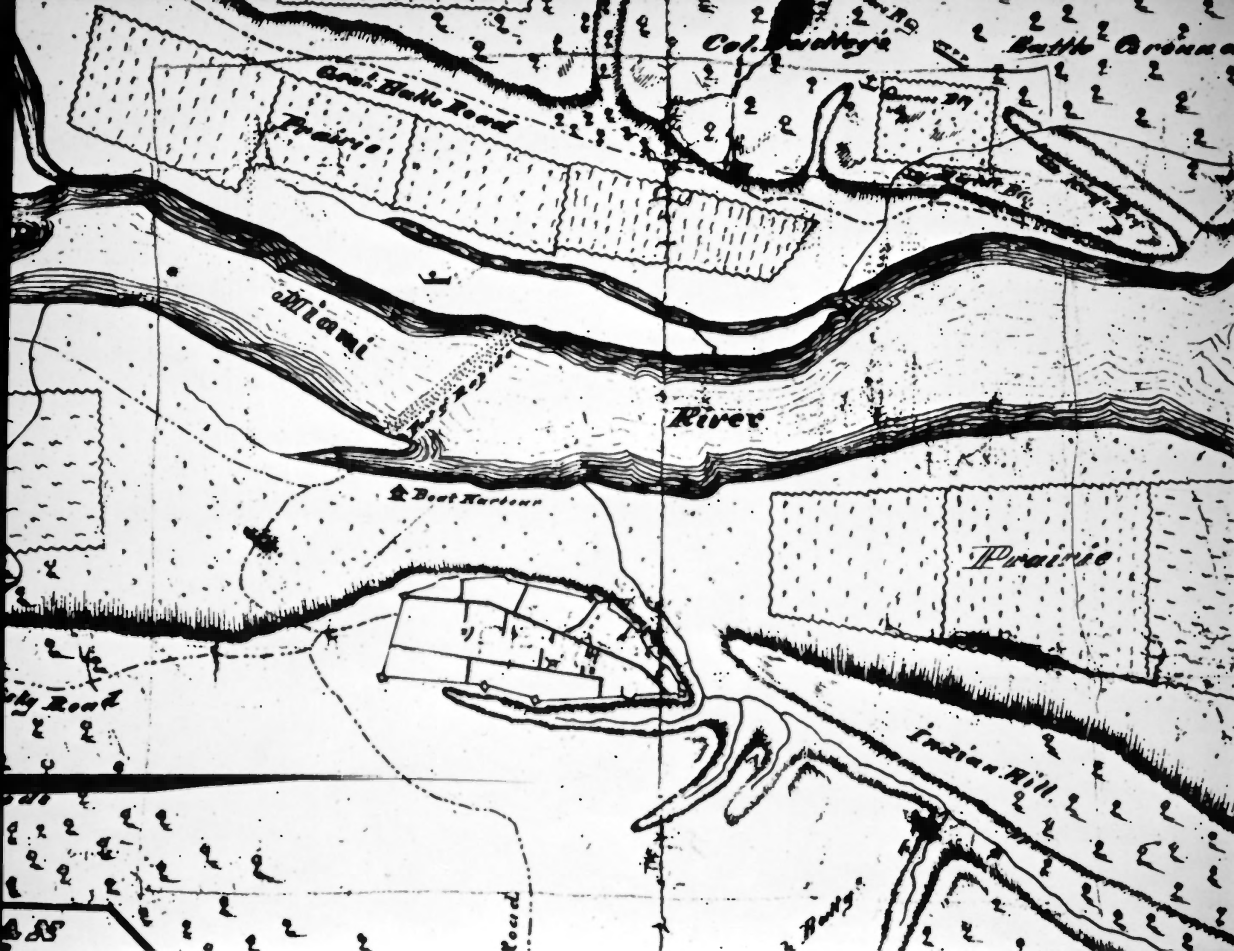
Ft Meigs

Panoramic view of west half  
of Ft Meigs, looking north



Ft. Meigs

Panoramic view of west half  
of Ft. Meigs, looking north



Col. Wallace's

Battle Ground

Col. Battle Road  
Prairie

Dunn 27

Miami

River

★ Boat Harbour

Prairie

City Road


Indian Hill

Bulge

Road

- 1) Fort Meigs N.H.L.
- 2) Perrysburg, Ohio
- 3) Larry Nelson, Ohio Historical Society
- 4) 1985
- 5) Ft. Meigs Perrysburg Ohio (from slide)
- 6) Jos. Larwell map of Ft. Meigs drawn 1813  
Original in Toledo-Lucas County Library, Toledo
- 7) # 3



  
**PLAN**  
**FORT MEIGS'**  
containing the situation  
of the  
**AMERICAN FORCES,**  
under  
the command of  
**BRITISH ARMY**  
under the command of  
General Sir  
**KENTUCKY MILITIA.**

TO

THE

GENERAL OFFICER OF THE

ARTILLERY

OF THE

ARMY

OF THE

UNITED STATES


OF AMERICA

IN

THE

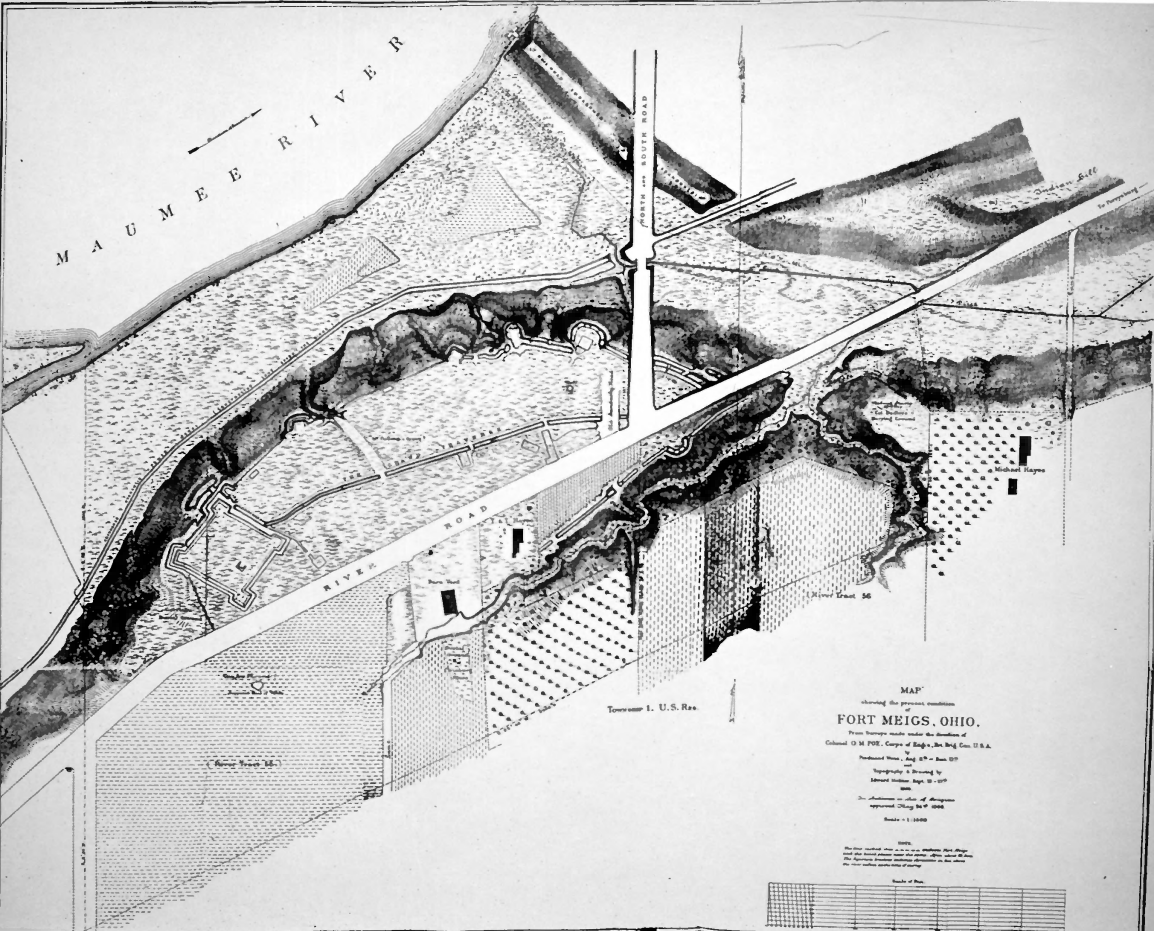
YEAR

1794



- 1) Fort Meigs N.H.L.
- 2) Perrysburg, Ohio
- 3) Larry Nelson, Ohio Historical Society
- 4) 1985
- 5) Fort Meigs, Perrysburg, Ohio (from slide)
- 6) Seebre map of Ft. Meigs, drawn 1813.  
Original in Library of Congress
- 7) # 4





MAUMEE RIVER


Township 1, U.S. Res.

MAP  
showing the present condition  
of  
**FORT MEIGS, OHIO.**




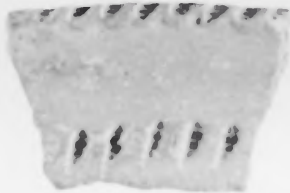

From surveys made under the direction of  
Colonel G. M. FOX, Corps of Engineers, 3rd Reg. Cav. U.S.A.  
Topographical Survey, July 4<sup>th</sup> - Aug. 15<sup>th</sup>  
Vertical Survey, by  
Edward Weston, Sept. 10 - 15<sup>th</sup>  
1855  
The Authorities in Ohio, of Michigan  
approved July 26<sup>th</sup> 1855  
Scale - 1 : 50,000

NOTE.  
This map is published under the authority of the War Department, and the Government assumes no responsibility for its use.

Scale of Feet



- 1) Fort Meigs N.H.K.
- 2) Perrysburg Ohio
- 3) Larry Nelson, Ohio Historical Society
- 4) 1985
- 5) Ft. Meigs, Perrysburg, Ohio (From Slide)
- 6) U.S. Army map of Fort Meigs area in 1886  
Original in Ohio
- 7) # 5





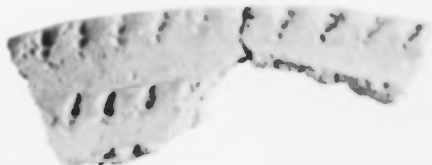

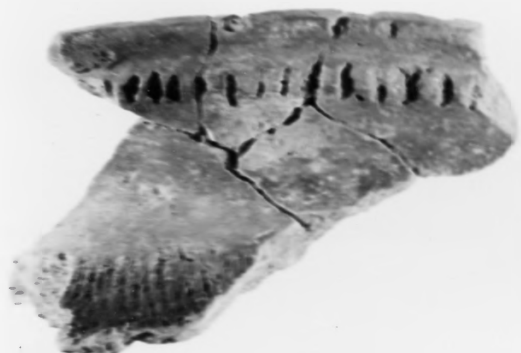
PORT MEIGS  
33-WO-8

33-Wo-8 Fort Meigs  
Wood Co  
Perrysburg, Ohio

David M Stothers  
1976

UTLA# 547

Ceramic Rim Shards  
from Fort Meigs #3  
SEP 26 1977




33-Wo-8 Fort Meigs  
Wood Co  
Perrysburg, Ohio

David M Stothers  
1976

UTLA# 548

Ceramic Rim Shards from  
Fort Meigs  
SEP 26 1977



33-Wo-8 Fort Meigs  
Wood Co  
Perrysburg Ohio





David M Stothers  
1976

UTLA# 530

Bone & Shell Artifacts  
from Fort Meigs

SEP 26 1977





33-Wo-8 Fort Meigs  
Wood Co  
Perrysburg, Ohio

David M. Stotkers  
1976



UTLA # 530

Bone tools from  
Fort Meigs # 6

SEP 1976

SEP 1976

SEP 1976



33-Wo-8 Fort Meigs

Wood Co

Perrysburg Ohio

David M. Stother

1976



UTLA# 529

61977

Bone Tools from

Fort Meigs # 5

51977



FORT MEIGS  
33-WO-8

33-Wo-8 Fort Meigs  
Wood Co  
Perrysburg, Ohio

David M. Stothers  
1976  
UTLA# 550

Projectile Points and  
Lithics

SEP 26 1977