



UNITED STATES DEPARTMENT OF THE INTERIOR
NATIONAL PARK SERVICE

NATIONAL REGISTER OF HISTORIC PLACES

PROPERTY PHOTOGRAPH FORM

(Type all entries - attach to or enclose with photograph)

STATE
Maine

COUNTY
Cumberland

FOR NPS USE ONLY

ENTRY NUMBER

DATE

70-4-18-~~005~~
005

4/3/70

1. NAME

COMMON: Portland's Spring Street Historic District

AND/OR HISTORIC:

2. LOCATION

STREET AND NUMBER:

boundaries as shown on annexed map

CITY OR TOWN:

Portland

STATE:

Maine

CODE

18

COUNTY:

Cumberland

CODE

005

3. PHOTO REFERENCE

PHOTO CREDIT: Maine State Park & Recreation Commission

DATE OF PHOTO:

1969

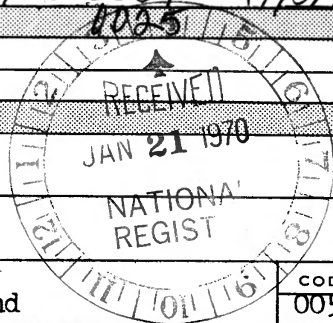
NEGATIVE FILED AT:

Maine State Park & Recreation Commission

4. IDENTIFICATION

DESCRIBE VIEW, DIRECTION, ETC.

Portland Veterans Fireman Association, 38 Spring Street, Portland, Maine



SEE INSTRUCTIONS



UNITED STATES DEPARTMENT OF THE INTERIOR
NATIONAL PARK SERVICE

NATIONAL REGISTER OF HISTORIC PLACES
PROPERTY PHOTOGRAPH FORM

(Type all entries - attach to or enclose with photograph)

STATE Maine	
COUNTY Cumberland	
FOR NPS USE ONLY	
ENTRY NUMBER 70.4.18.0051	DATE 4/3/70

1. NAME

COMMON: Portland's Spring Street Historic District
AND/OR HISTORIC:

2. LOCATION


STREET AND NUMBER:
boundaries as shown on annexed map
CITY OR TOWN:
Portland

STATE: Maine

CODE
18

COUNTY: Cumberland

CODE
005



3. PHOTO REFERENCE

PHOTO CREDIT: State Park & Recreation Commission
DATE OF PHOTO: 1969
NEGATIVE FILED AT: State Park & Recreation Commission

4. IDENTIFICATION

DESCRIBE VIEW, DIRECTION, ETC.

Daniel How House, 35 Pleasant Street, Portland, Maine

SEE INSTRUCTIONS

PROPERTY OF THE NATIONAL REGISTER



UNITED STATES DEPARTMENT OF THE INTERIOR
NATIONAL PARK SERVICE

NATIONAL REGISTER OF HISTORIC PLACES

PROPERTY PHOTOGRAPH FORM #1

(Type all entries - attach to or enclose with photograph)

STATE Maine	
COUNTY Cumberland	
FOR NPS USE ONLY	
ENTRY NUMBER 70-4-18-0051	DATE 4/3/70

1. NAME

COMMON: Portland's Spring Street Historic District

AND/OR HISTORIC:

2. LOCATION

STREET AND NUMBER:

boundaries as shown on annexed map

CITY OR TOWN:

Portland

STATE:

Maine

CODE

18

COUNTY:

Cumberland

CODE

005

3. PHOTO REFERENCE

PHOTO CREDIT: Greater Portland Landmarks, Inc.

DATE OF PHOTO: 1969


NEGATIVE FILED AT:

23 Danforth Street, Portland, Maine

4. IDENTIFICATION

DESCRIBE VIEW, DIRECTION, ETC.

Sweat Mansion-Hugh McLellan House, 111 High Street, Portland, Maine



SEE INSTRUCTIONS



UNITED STATES DEPARTMENT OF THE INTERIOR
NATIONAL PARK SERVICE

NATIONAL REGISTER OF HISTORIC PLACES
PROPERTY PHOTOGRAPH FORM # 2

(Type all entries - attach to or enclose with photograph)

STATE Maine	
COUNTY Cumberland	
FOR NPS USE ONLY	
ENTRY NUMBER	DATE
70.4.18.0051	4/3/70

1. NAME

COMMON: Portland's Spring Street Historic District

AND/OR HISTORIC:

2. LOCATION

STREET AND NUMBER:

boundaries as shown on annexed map

CITY OR TOWN:

Portland

STATE:

Maine

CODE

18

COUNTY:

Cumberland

CODE

005

3. PHOTO REFERENCE

PHOTO CREDIT: Greater Portland Landmarks, Inc.


DATE OF PHOTO: 1969

NEGATIVE FILED AT: 23 Danforth Street, Portland, Maine

4. IDENTIFICATION

DESCRIBE VIEW, DIRECTION, ETC.

Park Street Row, Park and Spring Streets, Portland, Maine



SEE INSTRUCTIONS



NPS Number 70.4.18.0051

Title: Spring St. Historic
Dist.

3

Loc. Clapp House
97 Spring St.
Portland, Me.



UNITED STATES DEPARTMENT OF THE INTERIOR
NATIONAL PARK SERVICE

NATIONAL REGISTER OF HISTORIC PLACES

PROPERTY PHOTOGRAPH FORM # 3

(Type all entries - attach to or enclose with photograph)

STATE Maine	
COUNTY Cumberland	
FOR NPS USE ONLY	
ENTRY NUMBER 70-4-18-00051	DATE 4/3/70

1. NAME

COMMON: Portland's Spring Street Historic District

AND/OR HISTORIC:

2. LOCATION

STREET AND NUMBER:
boundaries as shown on annexed map

CITY OR TOWN:
Portland

STATE: Maine

CODE
18

COUNTY: Cumberland

CODE
005

3. PHOTO REFERENCE

PHOTO CREDIT: Greater Portland Landmarks, Inc.


DATE OF PHOTO: 1969

NEGATIVE FILED AT:
23 Danforth Street, Portland, Maine

4. IDENTIFICATION

DESCRIBE VIEW, DIRECTION, ETC.

Clapp House, Portland School of Free and Applied Art
97 Spring Street, Portland, Maine



SEE INSTRUCTIONS



UNITED STATES DEPARTMENT OF THE INTERIOR
NATIONAL PARK SERVICE

NATIONAL REGISTER OF HISTORIC PLACES
PROPERTY PHOTOGRAPH FORM # 5

(Type all entries - attach to or enclose with photograph)

STATE
Maine

COUNTY
Cumberland

FOR NPS USE ONLY

ENTRY NUMBER

DATE

70-4-18-0051

4/3/70

1. NAME

COMMON: Portland's Spring Street Historic District

AND/OR HISTORIC:

2. LOCATION

STREET AND NUMBER:

boundaries as shown on annexed map

CITY OR TOWN:

Portland

STATE:

Maine

CODE


18

COUNTY:

Cumberland

CODE

005



3. PHOTO REFERENCE

PHOTO CREDIT: Greater Portland Landmarks, Inc.

DATE OF PHOTO: 1969

NEGATIVE FILED AT: 23 Danforth Street, Portland, Maine

4. IDENTIFICATION

DESCRIBE VIEW, DIRECTION, ETC.

Gothic House, 80 Spring Street, Portland, Maine

SEE INSTRUCTIONS



NPS Number 70.4.18.0051

Title: Spring St. Historic
Dist.

#6

Loc. Cummings House

78 Spring St.

Portland Me.

Cumberland St, Me.



NATIONAL REGISTER OF HISTORIC PLACES
PROPERTY PHOTOGRAPH FORM

(Type all entries - attach to or enclose with photograph)

STATE	Maine	
COUNTY	Cumberland	
FOR NPS USE ONLY		
ENTRY NUMBER		DATE
		DEC 31 1974

SEE INSTRUCTIONS

1. NAME

COMMON: Gothic House

AND/OR HISTORIC: John J. Brown House

2. LOCATION

STREET AND NUMBER:

387 Spring Street

CITY OR TOWN:

Portland

STATE:	CODE	COUNTY:	CODE
Maine	23	Cumberland	005

Maine

CODE

23

COUNTY:

Cumberland

CODE

005

3. PHOTO REFERENCE

PHOTO CREDIT: Earle G. Shettleworth, Jr.

DATE OF PHOTO: 10/17/74


NEGATIVE FILED AT:

Maine Historic Preservation Commission

4. IDENTIFICATION

DESCRIBE VIEW, DIRECTION, ETC.

Gothic House from the northwest.





U.S. Number

70-5-18-0029

Title:

Victoria Massoni

Loc.

Cumberland County, Maine
view - front - taken
from Danforth Street